PLANS
NOT
TO
SCALE

STATE	PROJECT NO.	SHEET NO.	TOTAL SHEETS
MONT.	FR 24-3(4)76U-2	1	17

ROGER PASS E & W

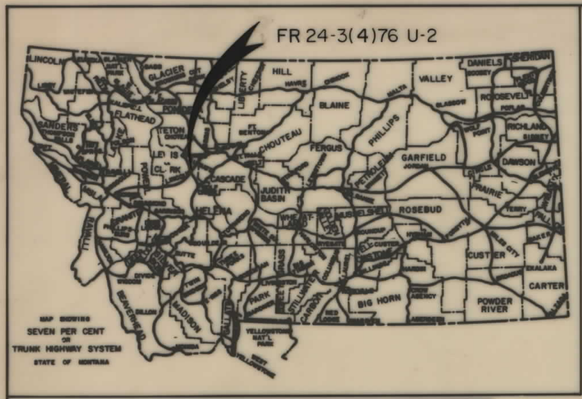

STATE OF MONTANA

DEPARTMENT OF HIGHWAYS

RIGHT OF WAY PLAN OF FEDERAL AID PROJECT NO. FR 24-3(4)76 U-2 R/W & CONST.

ROGERS PASS E. & W.

LEWIS & CLARK COUNTY

8.10 MILES

INDEX

PARCEL NO.	OWNERSHIPS	SHEET NO.
1	HARRIETT BORHO C/P MELANEY	2-3
2 & 4	ANITA BARNES, AKA, ANITA OSTLE, AKA,	
2A & 4A, 4B	ANITA WILSON	3-6, 8-11
3	STEINBACH RANCH CO.	6-8
5, 5A	CHARLES MELANEY	11-12
6A, 6 & 8, 8A	MASONIC HOME OF MONTANA	12-15
9A, 9	MILFORD COLONY	15-16
10	ROBERT N. DELLWO	16
11, 11A, 11B	DON & SARA HILGER	6
12	GEORGE RIPLEY	16

CONVENTIONAL SIGNS

- PROPOSED RIGHT OF WAY LINE
- EXISTING RIGHT OF WAY LINE
- RAILROAD RIGHT OF WAY LINE
- CENTERLINE (℄) OR PROJECTED LINE
- STK'D CENTERLINE
- OWNERSHIP BOUNDARY
- PRESENT TRAVELED WAY (P.T.W.)
- R/W LINE FENCED — EX. R/W
- CONSTRUCTION LIMITS — CUT — FILL
- FENCE LINE
- CONTROL OF ACCESS WITH FENCE
- LIMITED ACCESS
- EXISTING LIMITED ACCESS
- GATE IN FENCE
- CATTLE GUARD = 24'
- STATE & NATIONAL BORDER LINES
- CITY OR TOWN LIMITS LINE
- COUNTY LINE
- RESERVATION LINE
- TOWNSHIP & SECTION LINE
- 1/4 & 1/2 SECTION LINE
- SECTION CORNER — FOUND — UNFOUND
- 1/4 SECTION COR.
- 1/16 SECTION COR.
- CENTER OF SECTION
- TELEPHONE OR TELEGRAPH POLES IN PLACE
- POWER POLES IN PLACE
- TEL. OR TEL. OR POWER POLES TO BE MOVED
- NEW PIPES
- OLD PIPES IN PLACE
- OUTLET DITCH
- INLET DITCH
- DITCHES
- CHANNEL CHANGES
- BRIDGES
- RAILROADS
- PARCEL NUMBER (7)
- NEW APPROACH
- EXISTING APPROACH
- LIMITED ACCESS

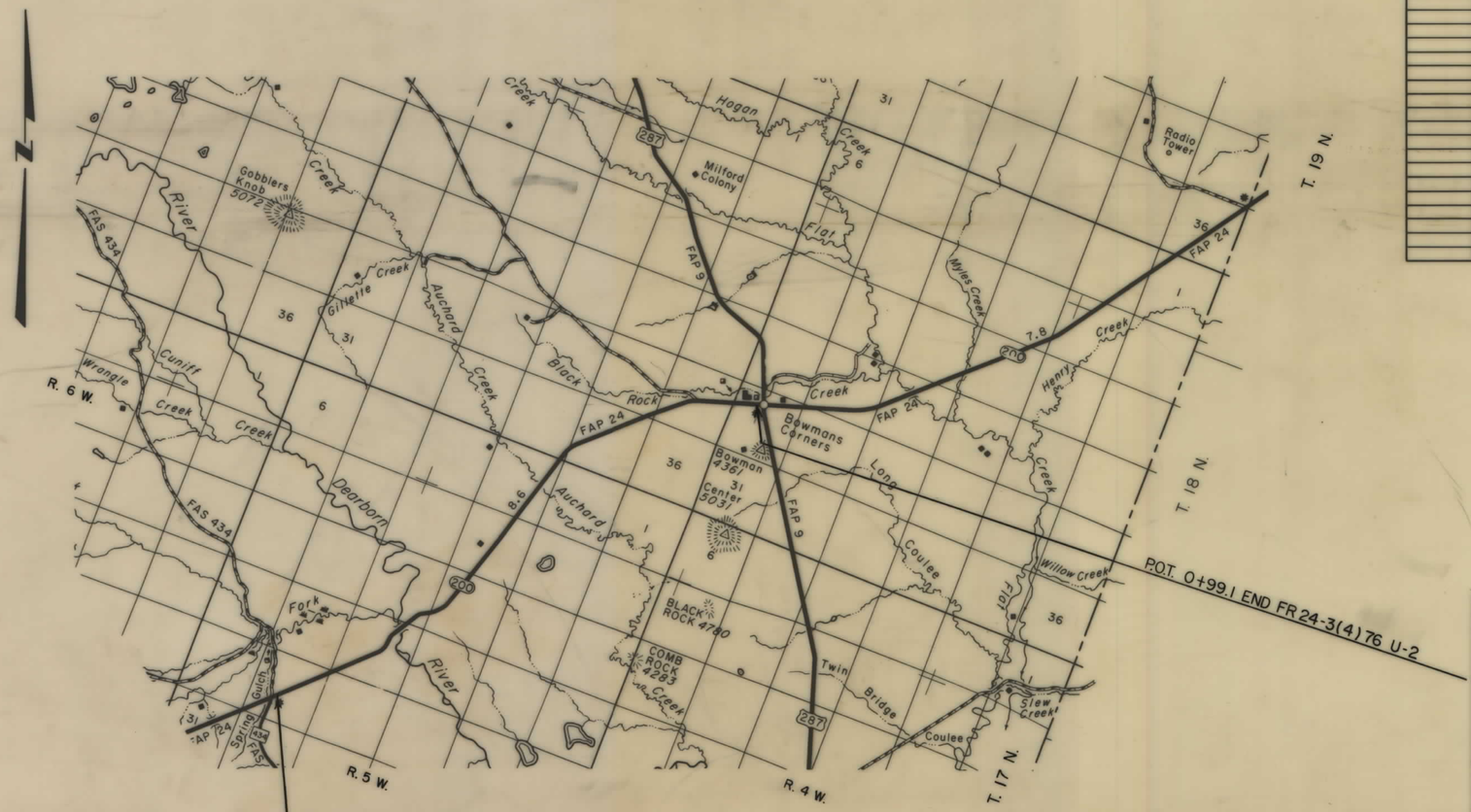

RELATED PROJECTS

ASSOCIATED PROJECT AGREEMENT NUMBERS

REVISED: 6-8-82, 6-11, 82, 6-28-82
5-9-83, 5-22-84

FHWA APPROVAL: 5-18-82

FR 24-3(3)76 U-2

STATE OF MONTANA
DEPARTMENT OF HIGHWAYS

APPROVED: May 12 1982

GARY J. WICKS
DIRECTOR OF HIGHWAYS
BY Stephen C. Kologi
CHIEF
PRECONSTRUCTION BUREAU

MONTANA STEPHEN C. KOLOGI 1241 E REGISTERED PROFESSIONAL ENGINEER

U.S. DEPARTMENT OF TRANSPORTATION
FEDERAL HIGHWAY ADMINISTRATION

APPROVED:

DIVISION ADMINISTRATOR — DATE

FR 24-3(4)76 U2 SHT 1 OF 17

STATE	PROJECT NO.	SHEET NO.	TOTAL SHEETS
MONTANA	FR24-3(4)76 U-2	2	17

ROGERS PASS E & W

OWNERSHIPS

PARCEL	NAME	ADDRESS	TOTAL AREA	GROSS R/W AREA	P.T.W. AREA	AREA TO BE ACQUIRED	REMAINDER LEFT	REMAINDER RIGHT	CONST. PERM. AREA	CONST. EASE. AREA
1	HARRIETT BORHO C/P MELANEY		SEE	SHT. 3						

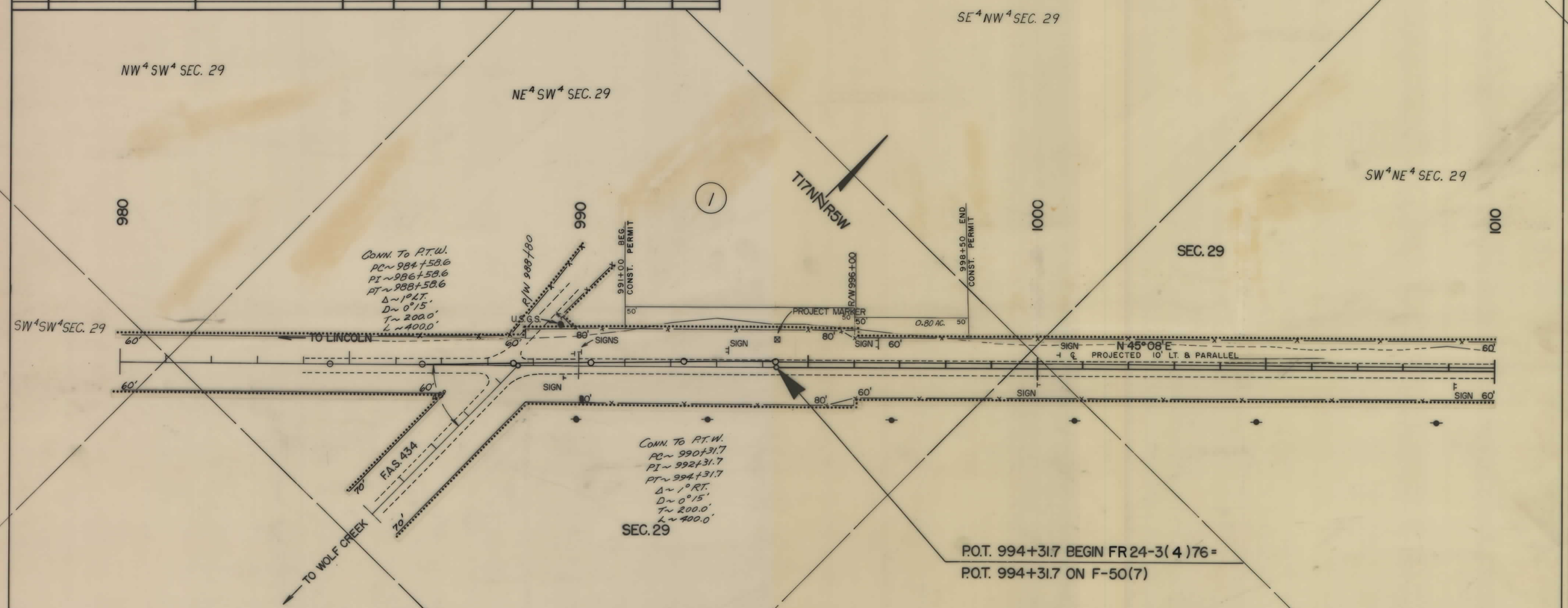

BACKSLOPE LIMITS
INCLUDE ROUNDING
CONSTRUCTION LIMITS
TOP OF CUT
TOE OF FILL

MAP TRANS. TO R/W
MAP REVISED

FHWA APPROVAL: 5-18-82

STATE OF MONTANA
DEPARTMENT OF HIGHWAYS
LAND REQUIRED FOR RIGHT OF WAY

LEWIS & CLARK COUNTY

SCALE 1" = 100' MAP COMPLETED

FR 24-3(4)76 U2 SHT 2 OF 17

STATE	PROJECT NO	SHEET NO.	TOTAL SHEETS
MONTANA	FR 24-3(4) 76 U-2	3	17

ROGERS PASS E & W

OWNERSHIPS

PARCEL	NAME	ADDRESS	TOTAL AREA	GROSS R/W AREA	P.T.W. AREA	AREA TO BE ACQUIRED	REMAINDER LEFT	REMAINDER RIGHT	CONST. PERM AREA	CONST. EASE AREA
1	HARRIET BOHO C/O MELANEY									
2	ANITA BARNES, AKA, ANITA OSTLE, AKA, ANITA WILSON		SEE	SHT. 6					2.67 AC.	

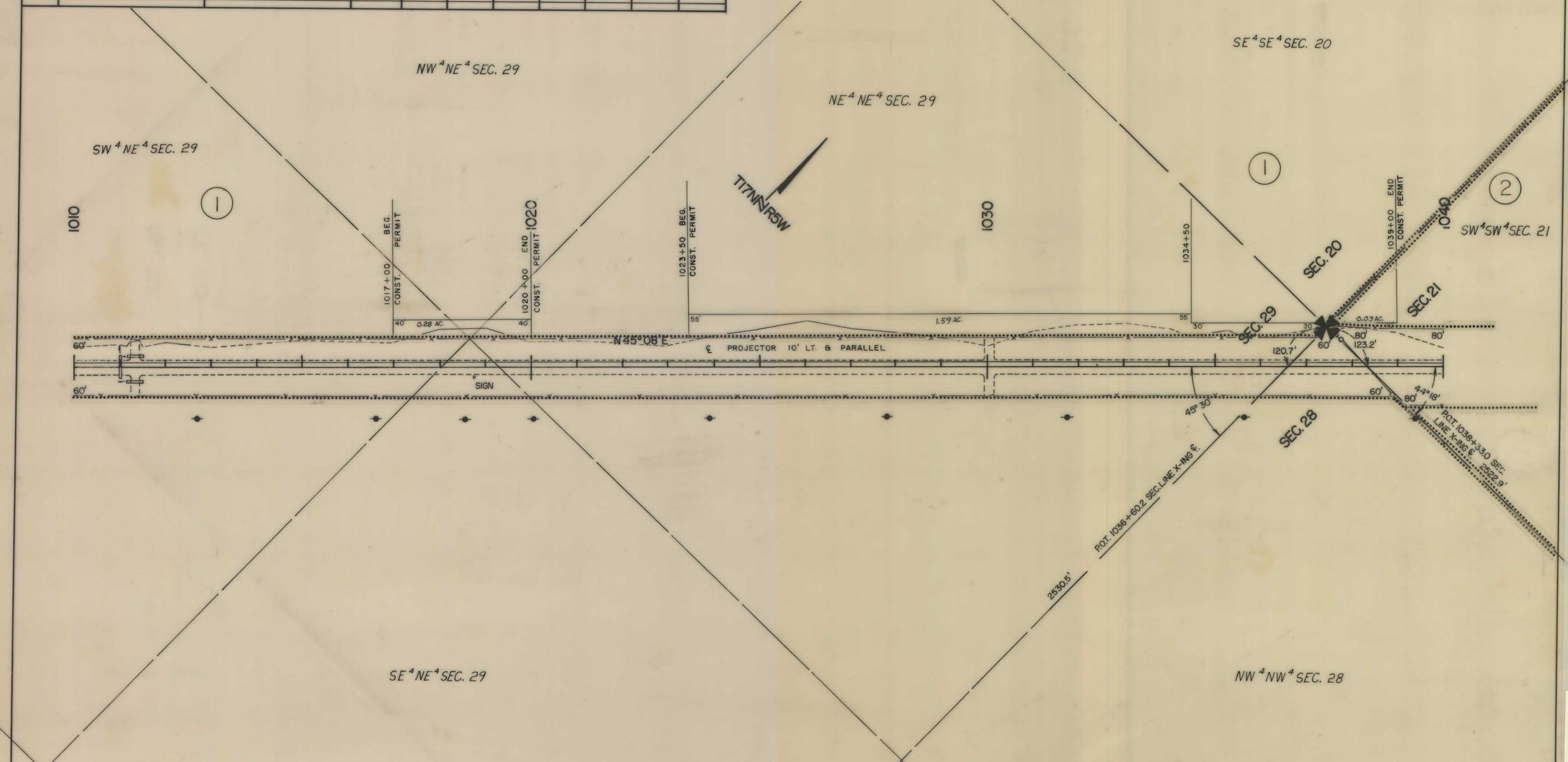

BACKSLOPE LIMITS
INCLUDE ROUNDING
CONSTRUCTION LIMITS
TOP OF CUT
TOE OF FILL

MAP TRANS. TO R/W
MAP REVISED
FHWA APPROVAL: 5-18-82

STATE OF MONTANA
DEPARTMENT OF HIGHWAYS
LAND REQUIRED FOR RIGHT OF WAY
LEWIS & CLARK COUNTY
SCALE 1" = 100' MAP COMPLETED

FR 24-3(4)76 U2 SHT 3 OF 17

STATE	PROJECT NO.	SHEET NO.	TOTAL SHEETS
MONTANA	FR 24-3(4) 76 U-2	4	17

ROGERS PASS E & W

OWNERSHIPS

PARCEL	NAME	ADDRESS	TOTAL AREA	GROSS R/W AREA	P.T.W. AREA	AREA TO BE ACQUIRED	REMAINDER LEFT	REMAINDER RIGHT	CONST. PERM AREA	CONST. EASE. AREA
2	ANITA BARNES, AKA; ANITA OSTLE, AKA; ANITA WILSON			SEE	SHEET	# 6				

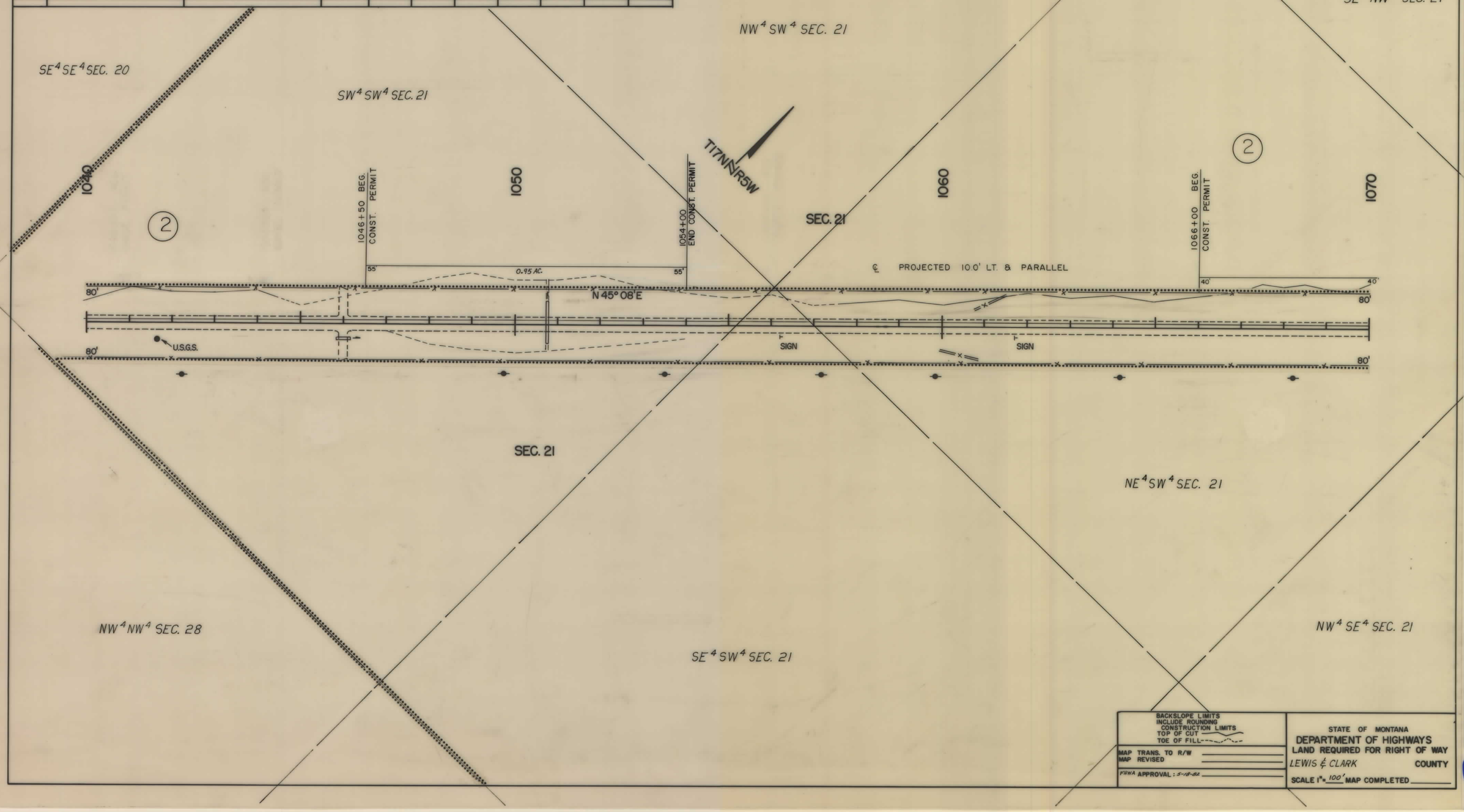

BACKSLOPE LIMITS
INCLUDE ROUNDING
CONSTRUCTION LIMITS
TOP OF CUT
TOE OF FILL

MAP TRANS. TO R/W
MAP REVISED

FHWA APPROVAL: 5-18-82

STATE OF MONTANA
DEPARTMENT OF HIGHWAYS
LAND REQUIRED FOR RIGHT OF WAY
LEWIS & CLARK COUNTY
SCALE 1" = 100' MAP COMPLETED

FR 24-3(4)76 U2 SHT 4 OF 17

STATE	PROJECT NO.	SHEET NO.	TOTAL SHEETS
MONTANA	FR 24 – 3(4) 76 U–2	5	17

ROGERS PASS E & W

OWNERSHIPS

PARCEL	NAME	ADDRESS	TOTAL AREA	GROSS R/W AREA	P.T.W. AREA	AREA TO BE ACQUIRED	REMAINDER LEFT	REMAINDER RIGHT	CONST. PERM AREA	CONST. EASE AREA
2	ANITA BARNES, AKA.; ANITA OSTLE, AKA;									
	ANITA WILSON			SEE	SHEET	# 6				
11B	DON F. SARA HILGER								2.78 AC.	

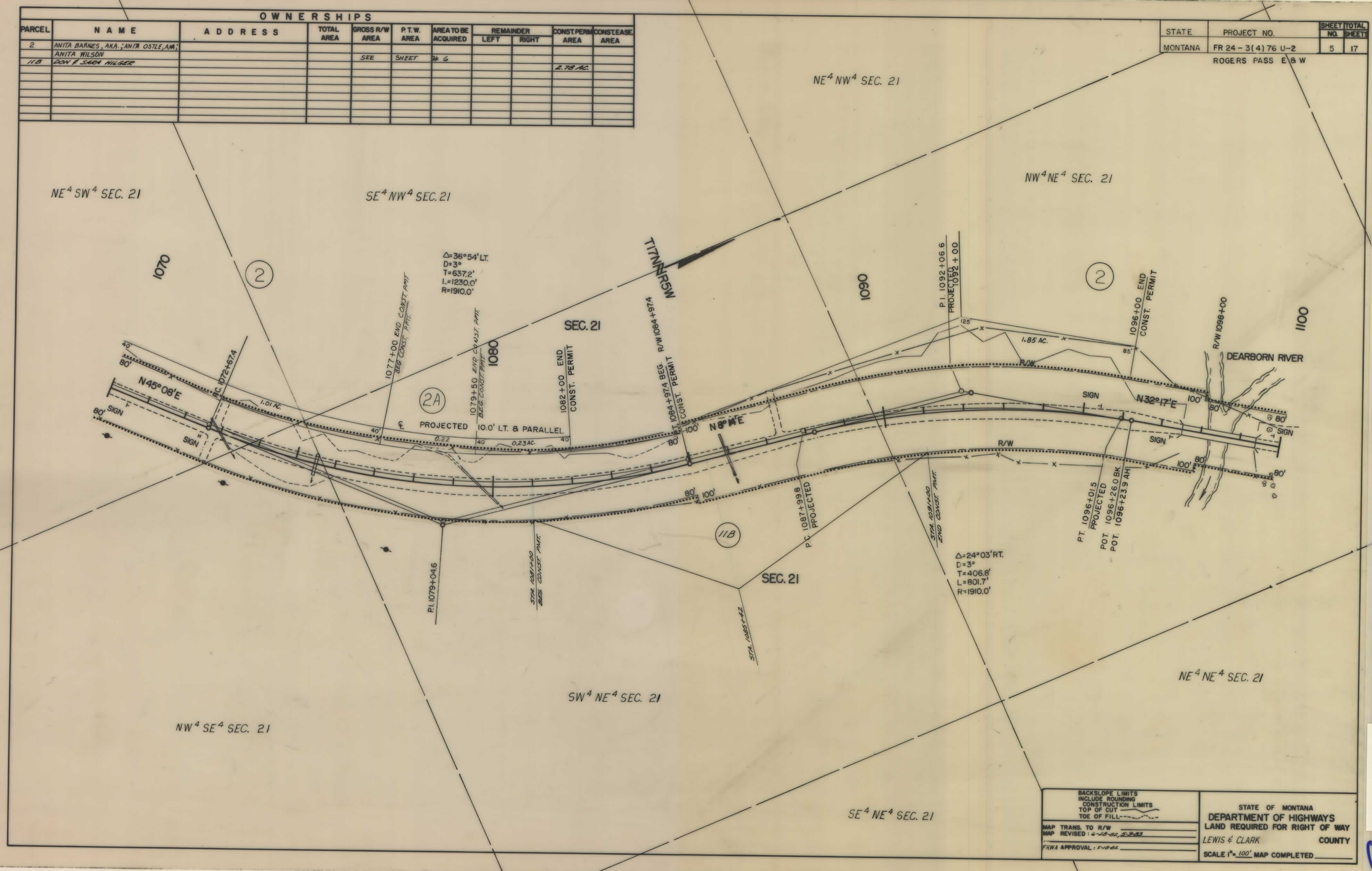

BACKSLOPE LIMITS
INCLUDE ROUNDING
CONSTRUCTION LIMITS
TOP OF CUT
TOE OF FILL

MAP TRANS. TO R/W
MAP REVISED: 6-18-82, 2-2-83
FHWA APPROVAL: 5-18-82

STATE OF MONTANA
DEPARTMENT OF HIGHWAYS
LAND REQUIRED FOR RIGHT OF WAY
LEWIS & CLARK COUNTY
SCALE 1" = 100' MAP COMPLETED

FR 24-3(4)76 U2 SHT 5 OF 17

STATE	PROJECT NO.	SHEET NO.	TOTAL SHEETS
MONTANA	FR 24-3(4) 76 U-2	6	17

ROGERS PASS E & W

OWNERSHIPS

PARCEL	NAME	ADDRESS	TOTAL AREA	GROSS R/W AREA	P.T.W. AREA	AREA TO BE ACQUIRED	REMAINDER LEFT	REMAINDER RIGHT	CONST. PERM. AREA	CONST. EASE. AREA
2	ANITA BARNES, AKA, ANITA OSTLE,	AKA, ANITA WILSON							7.41 AC.	
3	STEINBACH RANCH CO.		SEE SHT. 8							
11	DON & SARA HILGER		" FOR NEGOTIATIONS ONLY - STOCKPASS "						0.03 AC.	
11A	DON & SARA HILGER								0.03 AC.	
2A	ANITA BARNES, AKA, ANITA OSTLE, AKA;	ANITA WILSON							0.22 AC.	

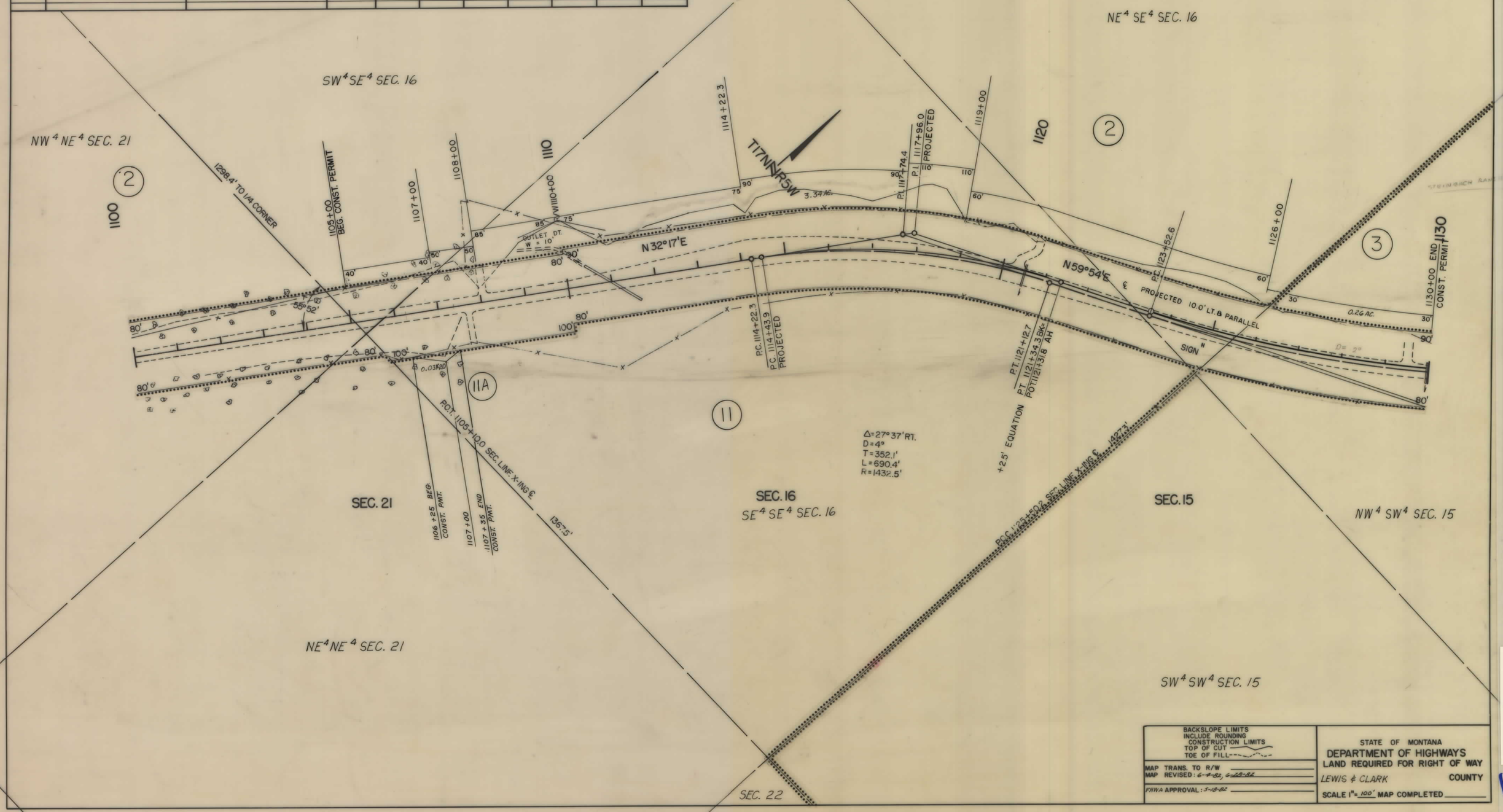

BACKSLOPE LIMITS INCLUDE ROUNDING
CONSTRUCTION LIMITS
TOP OF CUT
TOE OF FILL

MAP TRANS. TO R/W
MAP REVISED: 6-4-82, 6-28-82
FHWA APPROVAL: 5-18-82

STATE OF MONTANA
DEPARTMENT OF HIGHWAYS
LAND REQUIRED FOR RIGHT OF WAY
LEWIS & CLARK COUNTY
SCALE 1" = 100' MAP COMPLETED

FR 24-3(4)76 U2 SHT 6 OF 17

STATE	PROJECT NO.	SHEET NO.	TOTAL SHEETS
MONTANA	FR 24-3(4)76 U2	7	17

ROGERS PASS E & W

OWNERSHIPS

PARCEL	NAME	ADDRESS	TOTAL AREA	GROSS R/W AREA	P.T.W. AREA	AREA TO BE ACQUIRED	REMAINDER LEFT	REMAINDER RIGHT	CONST. PERM AREA	CONST. EASE. AREA
3	STEINBACH RANCH CO.			SEE	SHEET	# 8				

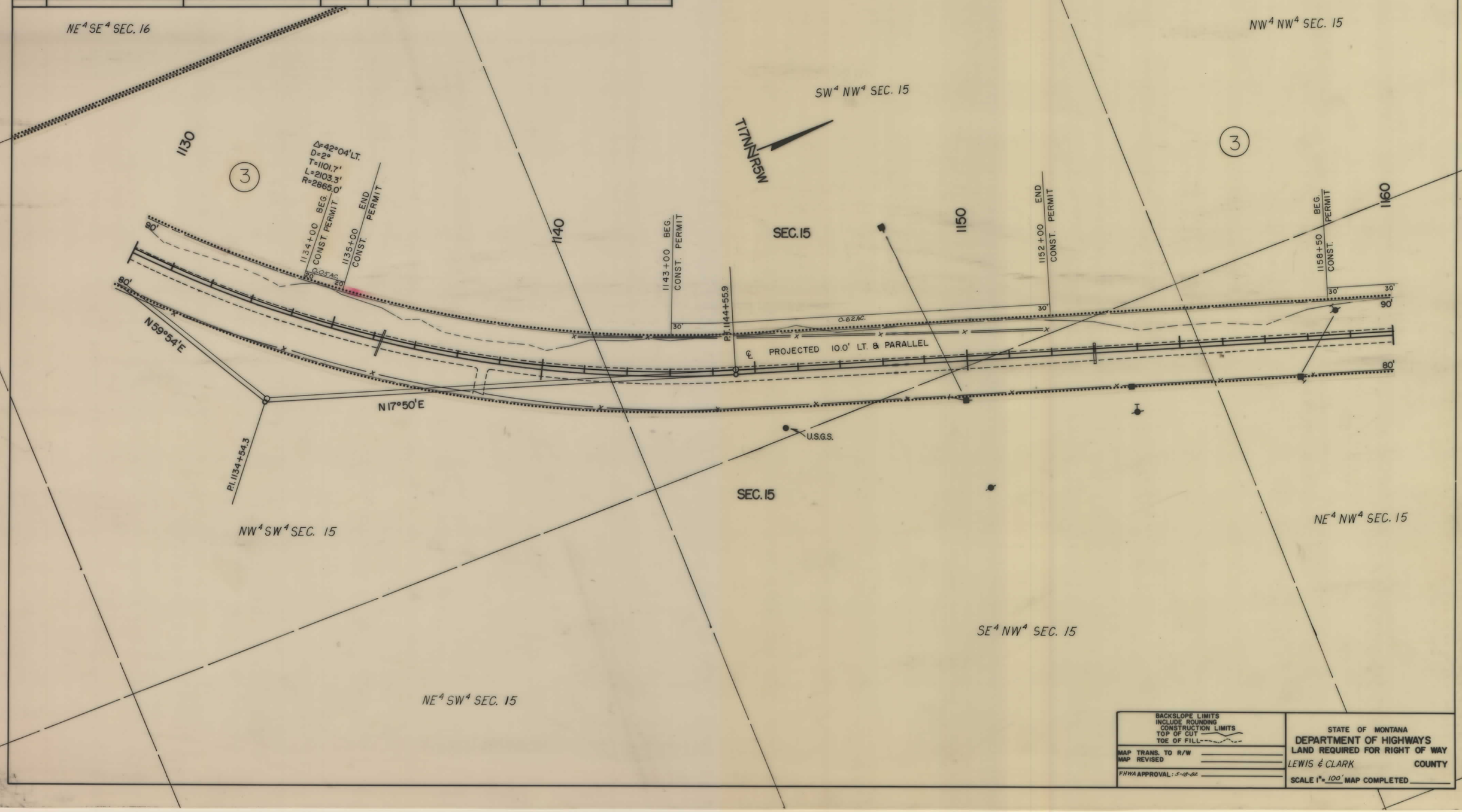

BACKSLOPE LIMITS INCLUDE ROUNDING
CONSTRUCTION LIMITS
TOP OF CUT
TOE OF FILL

MAP TRANS. TO R/W
MAP REVISED

FHWA APPROVAL: 5-18-82

STATE OF MONTANA
DEPARTMENT OF HIGHWAYS
LAND REQUIRED FOR RIGHT OF WAY
LEWIS & CLARK COUNTY

SCALE 1" = 100' MAP COMPLETED

FR 24-3(4)76 U2 SHT 7 OF 17

STATE	PROJECT NO.	SHEET NO.	TOTAL SHEETS
MONTANA	FR 24-3(4)76 U-2	8	17

ROGERS PASS E & W

OWNERSHIPS

PARCEL	NAME	ADDRESS	TOTAL AREA	GROSS R/W AREA	P.T.W. AREA	AREA TO BE ACQUIRED	REMAINDER LEFT	REMAINDER RIGHT	CONST. PERM AREA	CONST. EASE. AREA
3	STEINBACH RANCH CO.								1.45 AC.	
4	ANITA BARNES, AKA : ANITA OSTLE, AKA :									
	ANITA WILSON			SEE	SHEET	# 11				
4A	" "			"	"	"				

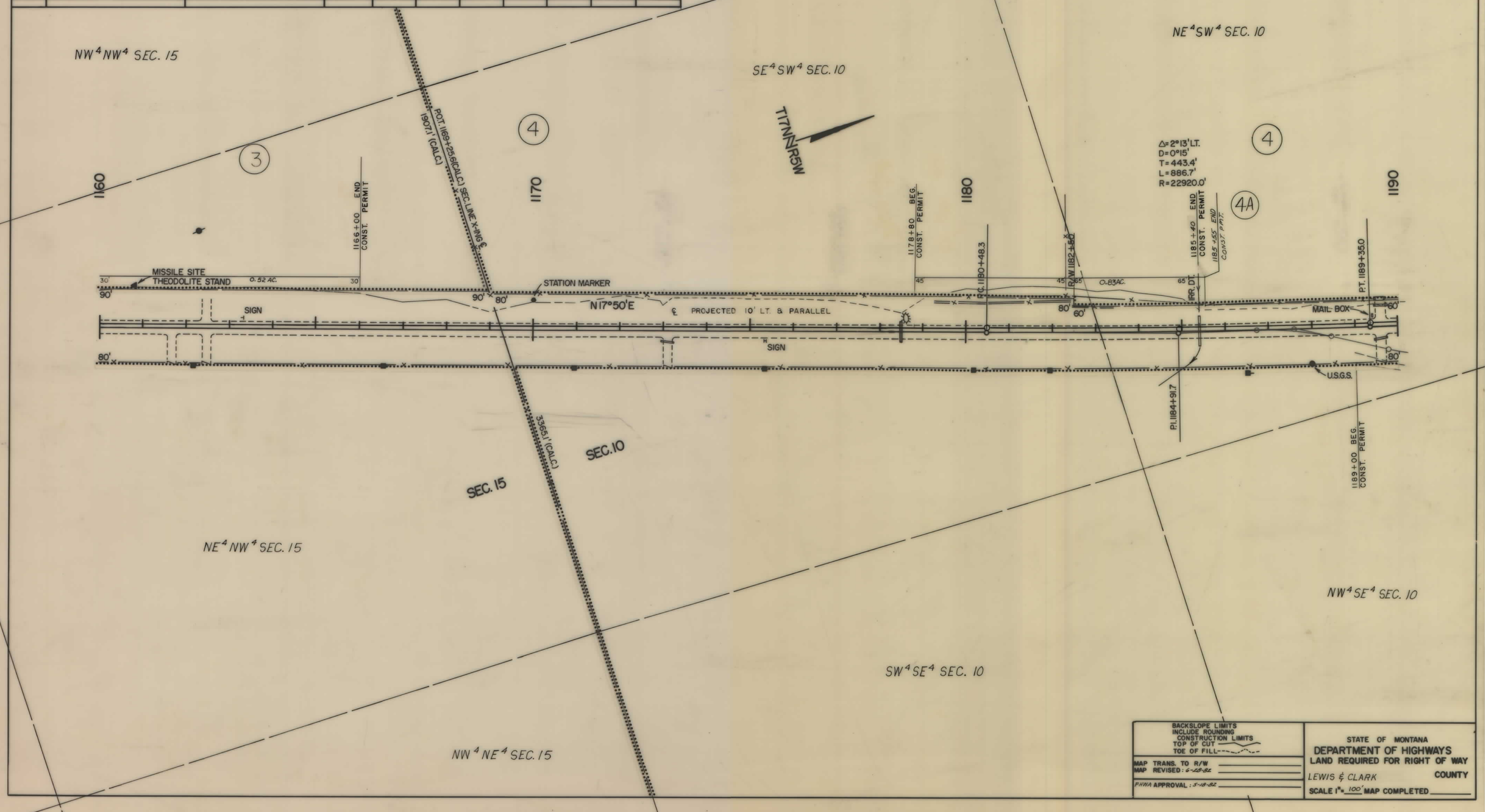

BACKSLOPE LIMITS INCLUDE ROUNDING
CONSTRUCTION LIMITS
TOP OF CUT
TOE OF FILL

MAP TRANS. TO R/W
MAP REVISED: 6-28-82
FHWA APPROVAL: 5-18-82

STATE OF MONTANA
DEPARTMENT OF HIGHWAYS
LAND REQUIRED FOR RIGHT OF WAY

LEWIS & CLARK COUNTY

SCALE 1" = 100' MAP COMPLETED

FR 24-3(4)76 U2 SHT 8 OF 17

STATE	PROJECT NO.	SHEET NO.	TOTAL SHEETS
MONTANA	FR 24-3(4)76 U-2	9	17

ROGERS PASS E & W

OWNERSHIPS

PARCEL	NAME	ADDRESS	TOTAL AREA	GROSS R/W AREA	P.T.W. AREA	AREA TO BE ACQUIRED	REMAINDER LEFT	REMAINDER RIGHT	CONST. PERM AREA	CONST. EASE. AREA
4	ANITA BARNES, AKA : ANITA OSTLE, AKA. :									
	ANITA WILSON			SEE	SHEET	# 11				
4A	" "			"	"	"				

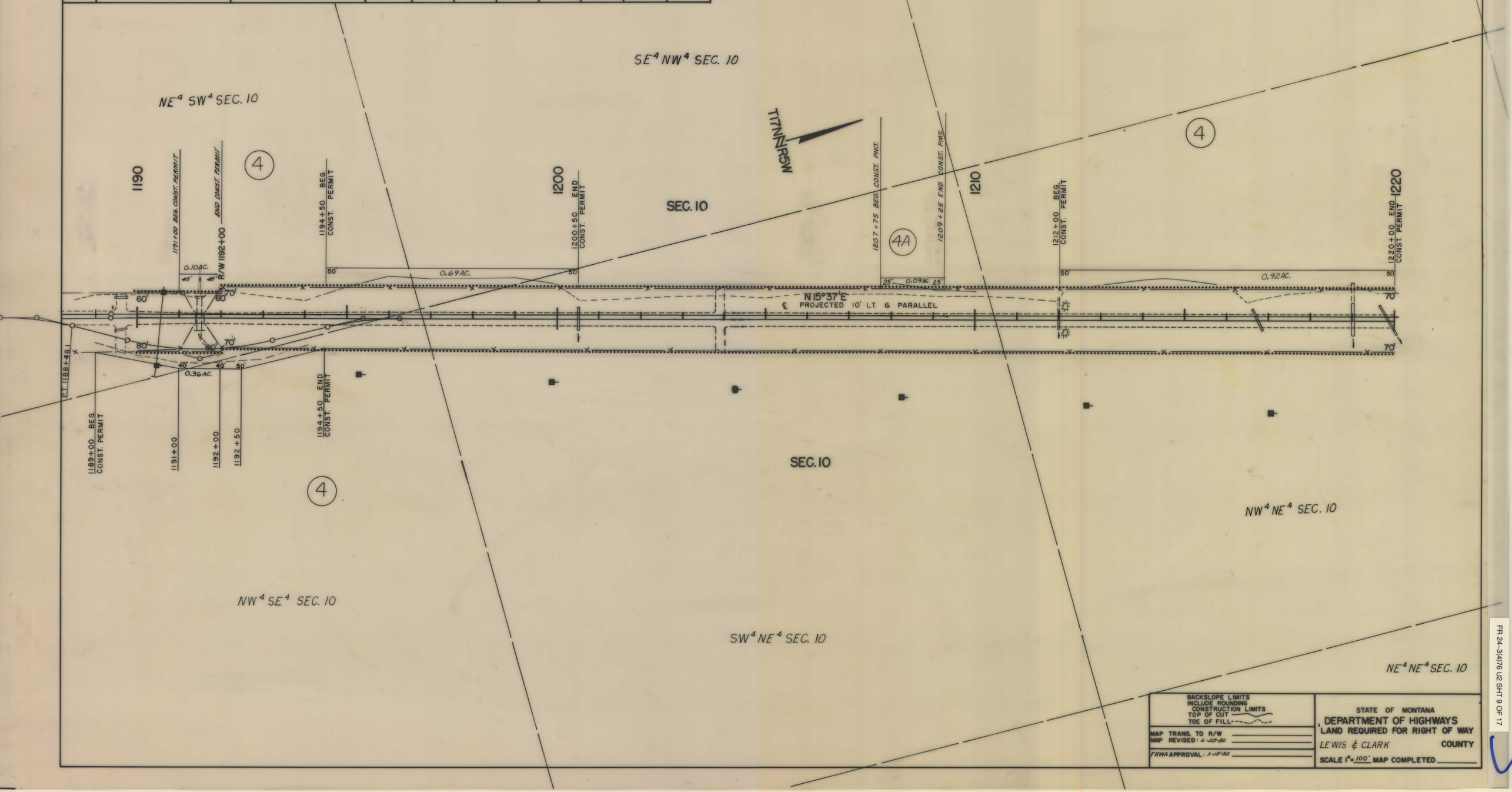

BACKSLOPE LIMITS INCLUDE ROUNDING
CONSTRUCTION LIMITS
TOP OF CUT
TOE OF FILL

MAP TRANS. TO R/W
MAP REVISED: 6-28-82
FHWA APPROVAL: 5-18-82

STATE OF MONTANA
DEPARTMENT OF HIGHWAYS
LAND REQUIRED FOR RIGHT OF WAY
LEWIS & CLARK COUNTY
SCALE 1" = 100' MAP COMPLETED

FR 24-3(4)76 U2 SHT 9 OF 17

STATE	PROJECT NO.	SHEET NO.	TOTAL SHEETS
MONTANA	FR 24-3(4)76 U-2	10	17

ROGERS PASS E & W

OWNERSHIPS

PARCEL	NAME	ADDRESS	TOTAL AREA	GROSS R/W AREA	P.T.W. AREA	AREA TO BE ACQUIRED	REMAINDER LEFT	REMAINDER RIGHT	CONST. PERM. AREA	CONST. EASE. AREA
4	ANITA BARNES, A.K.A. : ANITA OSTLE, AKA:									
	ANITA WILSON			SEE	SHEET	# 11				
4A	" " "			"	"	"				

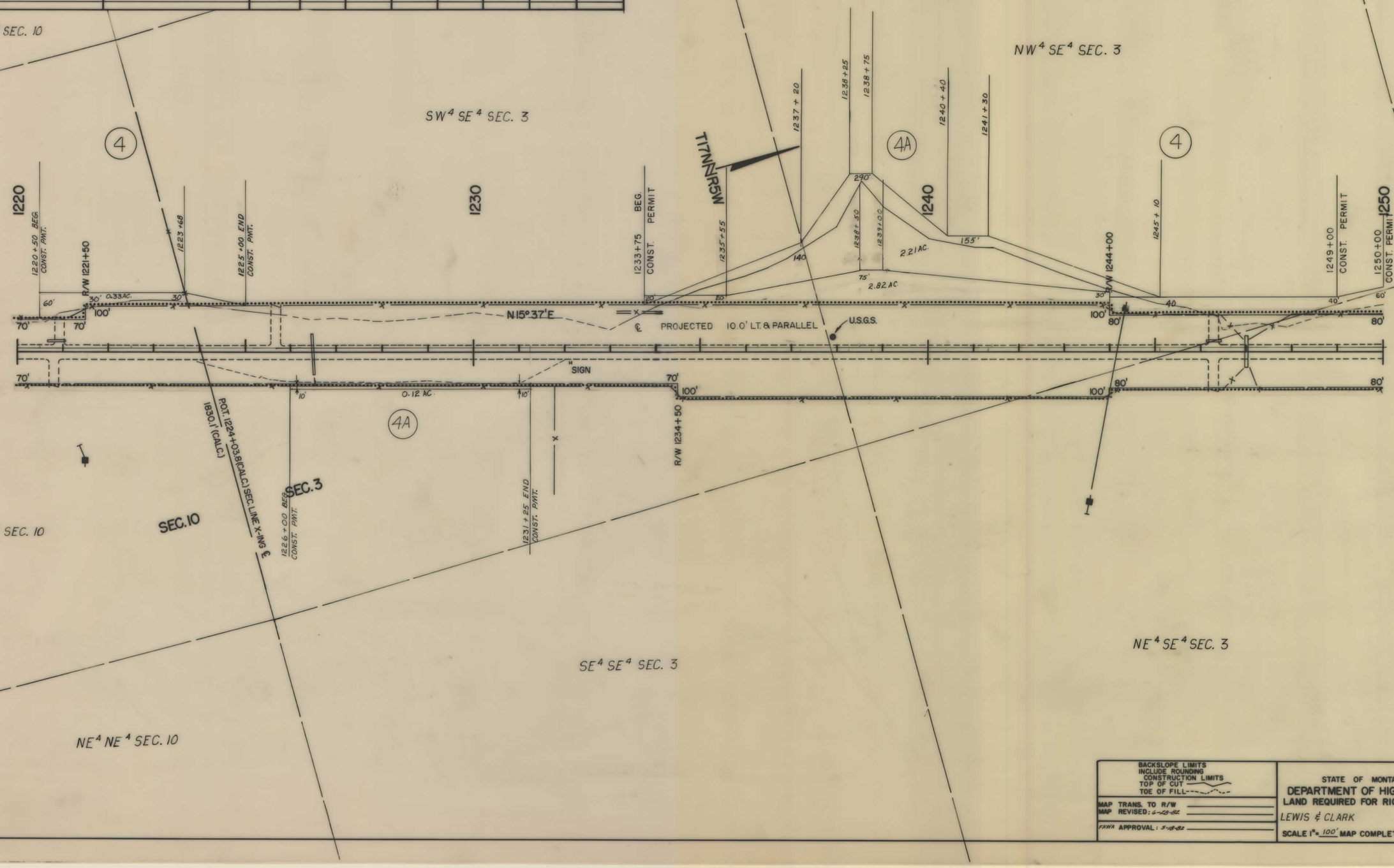

BACKSLOPE LIMITS INCLUDE ROUNDING
CONSTRUCTION LIMITS
TOP OF CUT
TOE OF FILL

MAP TRANS. TO R/W
MAP REVISED: 6-29-82
FHWA APPROVAL: 5-18-82

STATE OF MONTANA
DEPARTMENT OF HIGHWAYS
LAND REQUIRED FOR RIGHT OF WAY
LEWIS & CLARK COUNTY
SCALE 1" = 100' MAP COMPLETED

FR 24-3(4)76 U2 SHT 10 OF 17

STATE	PROJECT NO.	SHEET NO.	TOTAL SHEETS
MONTANA	FR 24-3(4)76 U-2	11	17

ROGERS PASS E & W

OWNERSHIPS

PARCEL	NAME	ADDRESS	TOTAL AREA	GROSS R/W AREA	P.T.W. AREA	AREA TO BE ACQUIRED	REMAINDER LEFT	REMAINDER RIGHT	CONST. PERM. AREA	CONST. EASE. AREA
4	ANITA BARNES, AKD; ANITA OSTLE, AKD								7.7AC	
	ANITA WILSON									
2&4	COMBINATION								15.1 AC.	
5	CHARLES MELANEY			SEE	SHEET	# 12				
4A	ANITA BARNES, AKD; ANITA OSTLE, AKD;	ANITA WILSON							2.44 AC.	
2A & 4A	COMBINATION								2.66 AC.	
4B	ANITA BARNES, AKD; ANITA OSTLE, AKD; ANITA WILSON								0.15 AC.	

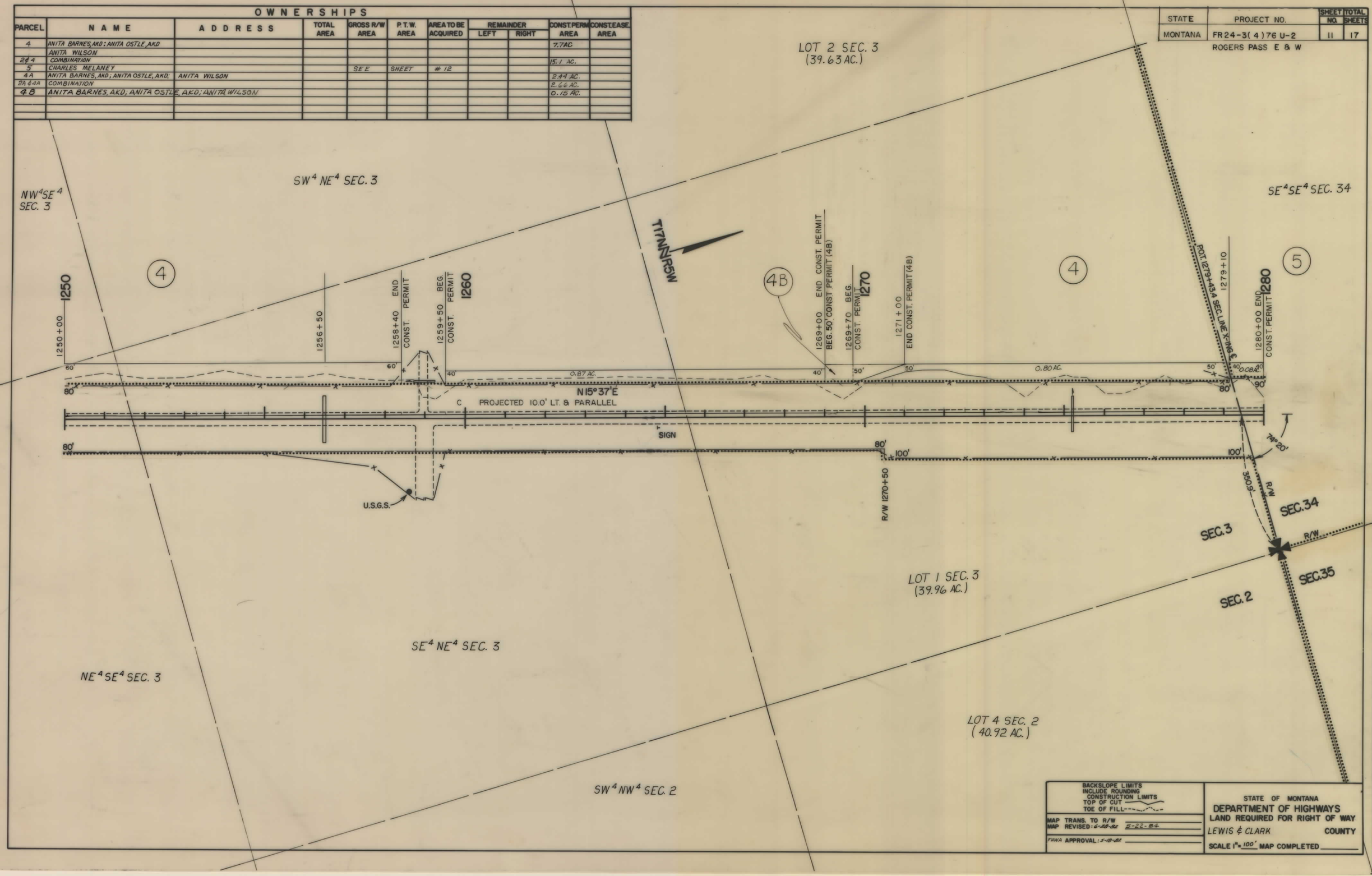

BACKSLOPE LIMITS
INCLUDE ROUNDING
CONSTRUCTION LIMITS
TOP OF CUT
TOE OF FILL

MAP TRANS. TO R/W
MAP REVISED: 6-28-82 5-22-84
FHWA APPROVAL: 5-18-82

STATE OF MONTANA
DEPARTMENT OF HIGHWAYS
LAND REQUIRED FOR RIGHT OF WAY
LEWIS & CLARK COUNTY
SCALE 1" = 100' MAP COMPLETED

FR 24-3(4)76 U2 SHT 11 OF 17

STATE	PROJECT NO.	SHEET NO.	TOTAL SHEETS
MONTANA	FR 24-3(4)76 U-2	12	17

ROGERS PASS E & W

OWNERSHIPS

PARCEL	NAME	ADDRESS	TOTAL AREA	GROSS R/W AREA	P.T.W. AREA	AREA TO BE ACQUIRED	REMAINDER LEFT	REMAINDER RIGHT	CONST. PERM AREA	CONST. EASE AREA
5	CHARLES MELANEY								1.15 AC.	
6	MASONIC HOME OF MONTANA			SEE	SHEET	# 14				
5A	CHARLES MELANEY								0.20 AC.	

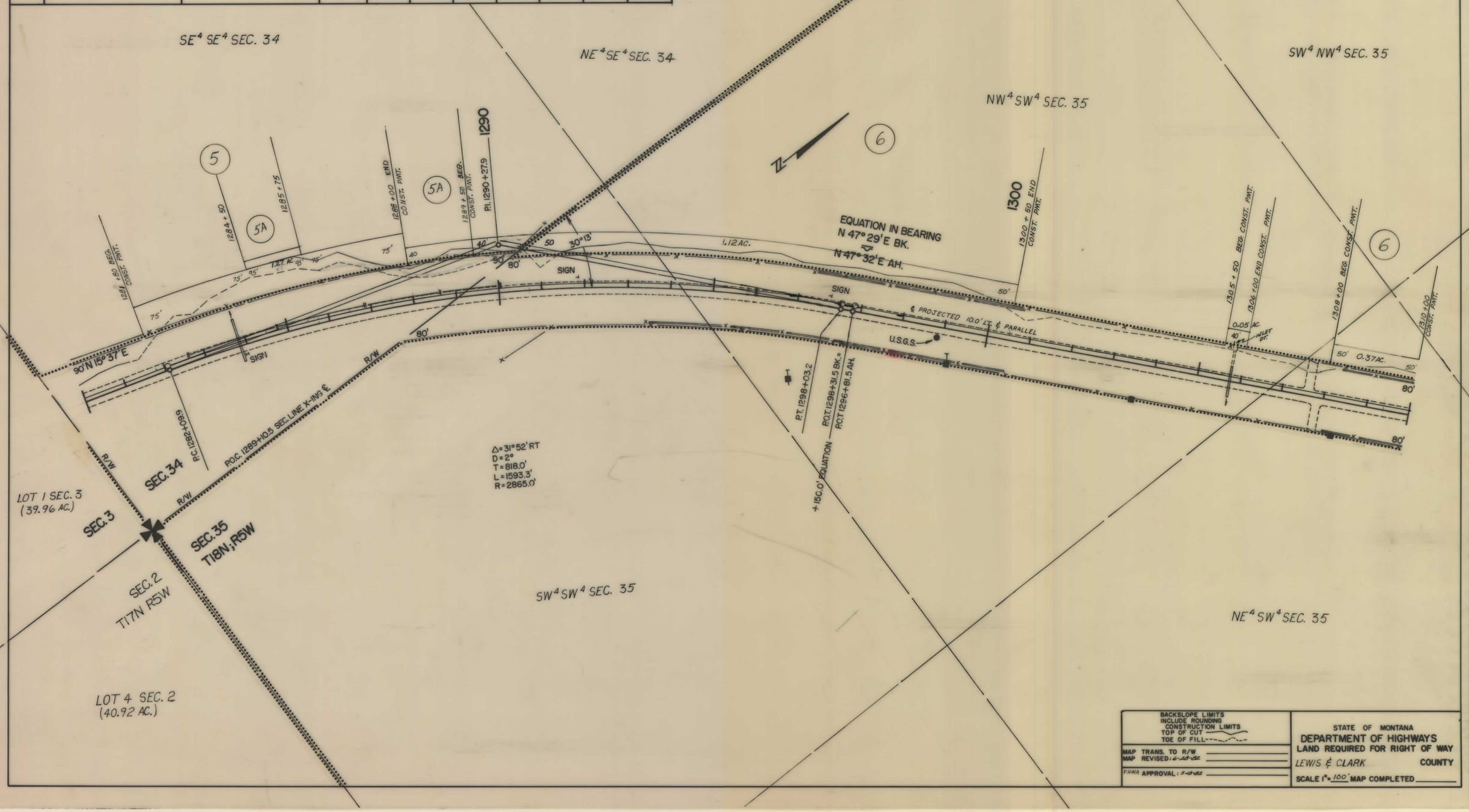

BACKSLOPE LIMITS INCLUDE ROUNDING
CONSTRUCTION LIMITS
TOP OF CUT
TOE OF FILL

MAP TRANS. TO R/W
MAP REVISED: 6-28-82
FHWA APPROVAL: 5-18-82

STATE OF MONTANA
DEPARTMENT OF HIGHWAYS
LAND REQUIRED FOR RIGHT OF WAY
LEWIS & CLARK COUNTY
SCALE 1" = 100' MAP COMPLETED

FR 24-3(4)76 U2 SHT 12 OF 17

STATE	PROJECT NO.	SHEET NO.	TOTAL SHEETS
MONTANA	FR 24-3(4)76 U2	13	17

ROGERS PASS E & W

OWNERSHIPS

PARCEL	NAME	ADDRESS	TOTAL AREA	GROSS R/W AREA	P.T.W. AREA	AREA TO BE ACQUIRED	REMAINDER LEFT	REMAINDER RIGHT	CONST. PERM AREA	CONST. EASE AREA
6	MASONIC HOME OF MONTANA			SEE	SHEET	# 14				
6A	" "								0.04 AC.	

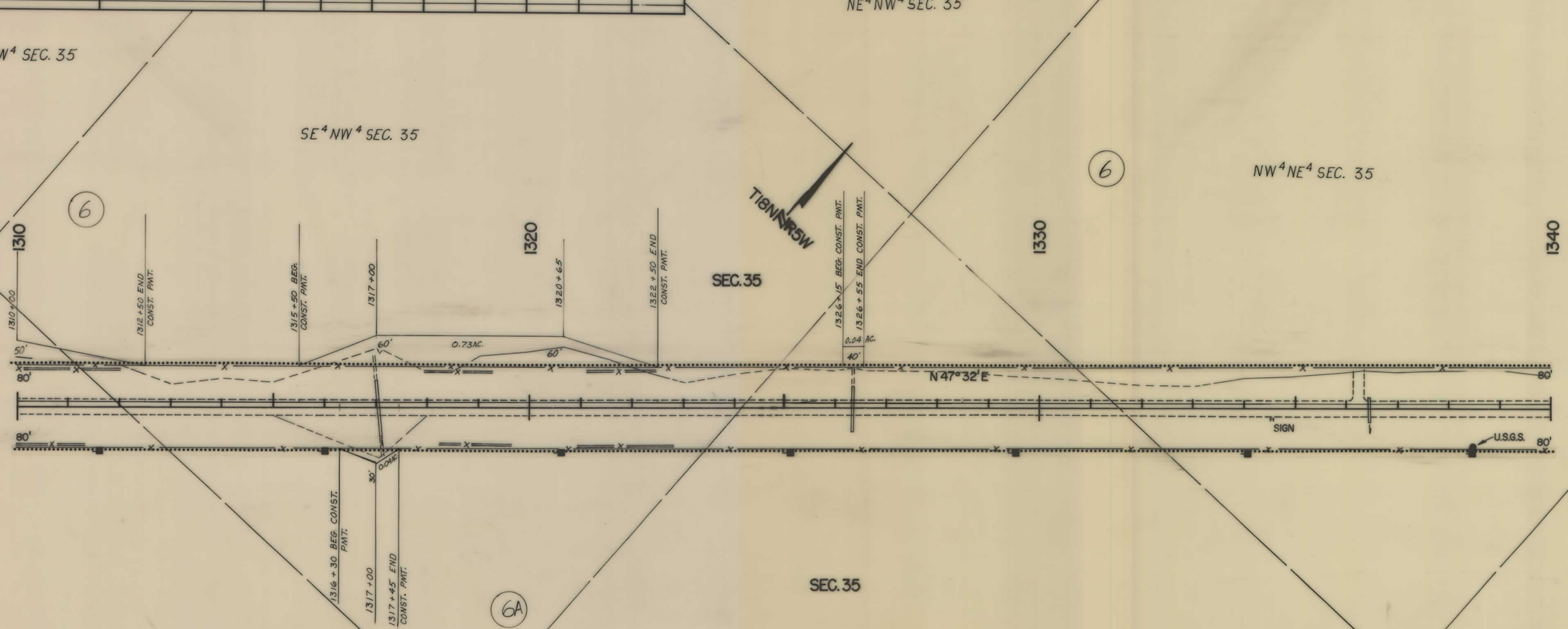

BACKSLOPE LIMITS
INCLUDE ROUNDING
CONSTRUCTION LIMITS
TOP OF CUT
TOE OF FILL

MAP TRANS. TO R/W
MAP REVISED: 6-26-82
FHWA APPROVAL: 5-18-82

STATE OF MONTANA
DEPARTMENT OF HIGHWAYS
LAND REQUIRED FOR RIGHT OF WAY
LEWIS & CLARK COUNTY
SCALE 1" = 100' MAP COMPLETED

FR 24-3(4)76 U2 SHT 13 OF 17

STATE.	PROJECT NO.	SHEET NO.	TOTAL SHEETS
MONTANA	FR 24-3(4) 76 U2	14	17

ROGERS PASS E & W

OWNERSHIPS

PARCEL	NAME	ADDRESS	TOTAL AREA	GROSS R/W AREA	P.T.W. AREA	AREA TO BE ACQUIRED	REMAINDER LEFT	REMAINDER RIGHT	CONST. PERM. AREA	CONST. EASE. AREA
6	MASONIC HOME OF MONTANA								2.53 AC.	
7	DELETED									
8	MASONIC HOME OF MONTANA			SEE	SHEET	# 15				

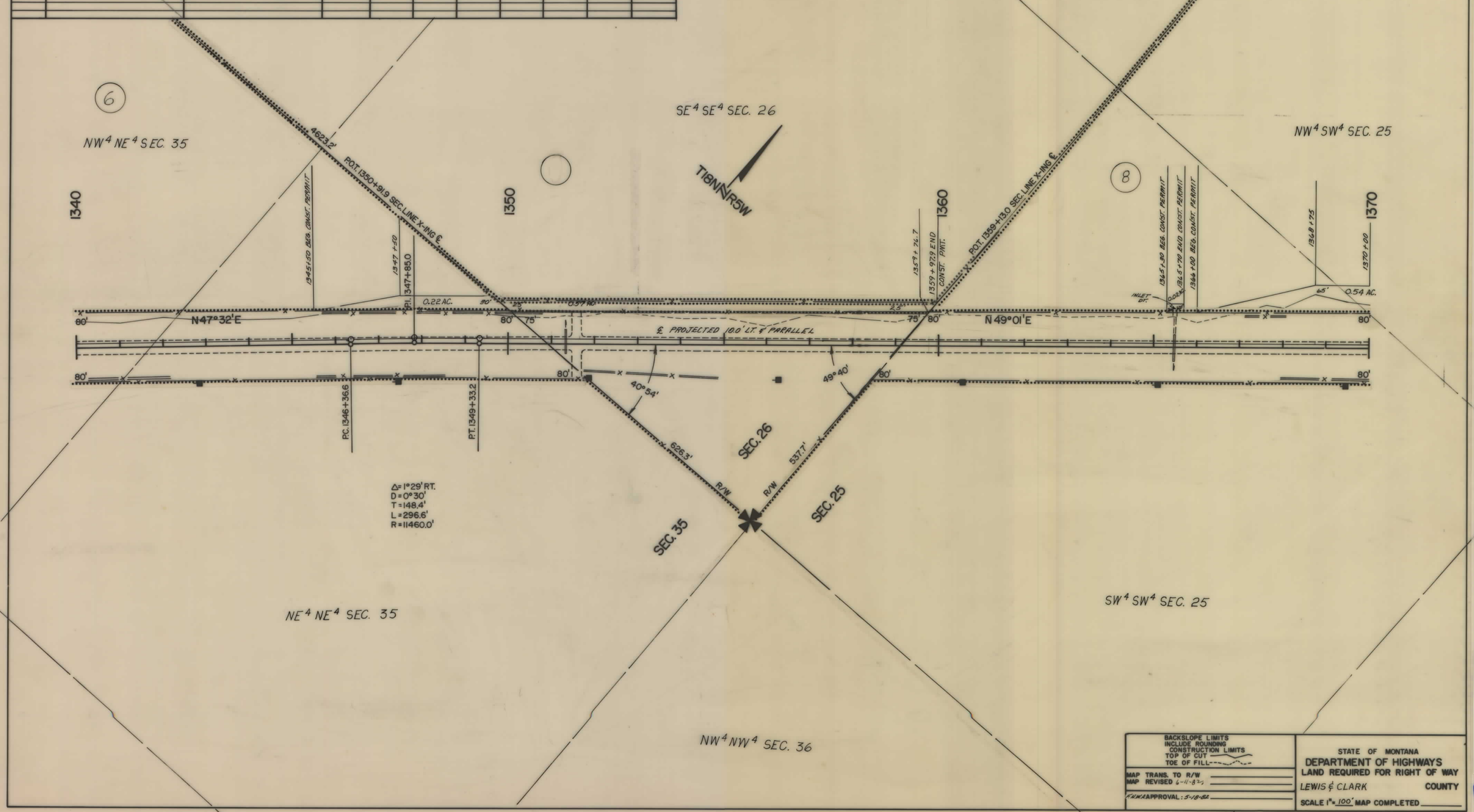

BACKSLOPE LIMITS INCLUDE ROUNDING
CONSTRUCTION LIMITS
TOP OF CUT
TOE OF FILL

MAP TRANS. TO R/W
MAP REVISED 6-11-82
FHWA APPROVAL: 5-18-82

STATE OF MONTANA
DEPARTMENT OF HIGHWAYS
LAND REQUIRED FOR RIGHT OF WAY
LEWIS & CLARK COUNTY
SCALE 1" = 100' MAP COMPLETED

FR 24-3(4)76 U2 SHT 14 OF 17

STATE	PROJECT NO.	SHEET NO.	TOTAL SHEETS
MONTANA	FR 24-3(4) 76 U-2	15	17

ROGERS PASS E & W

OWNERSHIPS

PARCEL	NAME	ADDRESS	TOTAL AREA	GROSS R/W AREA	P.T.W. AREA	AREA TO BE ACQUIRED	REMAINDER LEFT	REMAINDER RIGHT	CONST. PERM AREA	CONST. EASE AREA
8	MASONIC HOME OF MONTANA								2.30 AC.	
6 & 8	COMBINATION								4.83 AC.	
9	MILFORD COLONY			SEE	SHEET	# 16				
8A	MASONIC HOME OF MONTANA								0.63 AC.	
6A & 8A	COMBINATION								0.67 AC.	

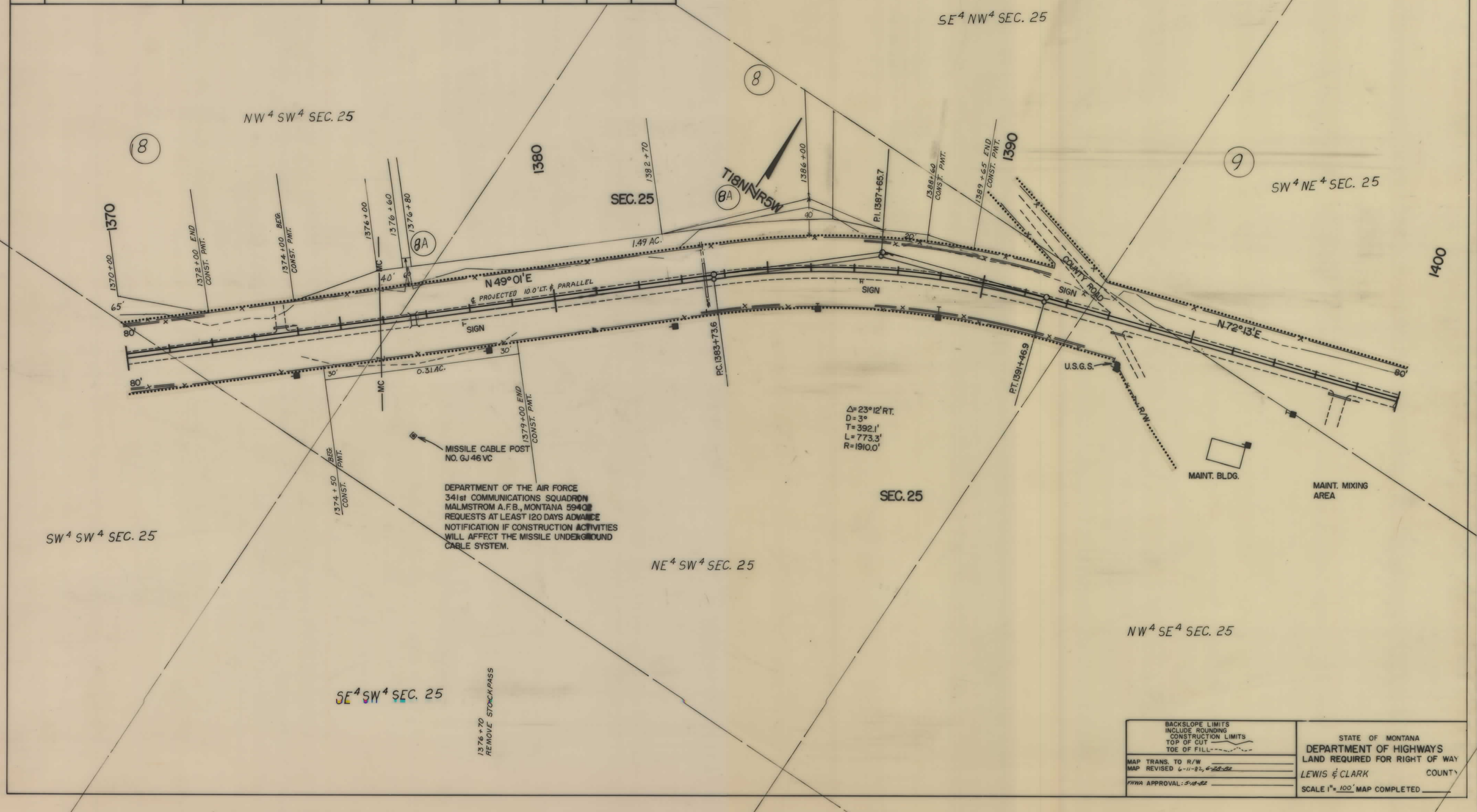

BACKSLOPE LIMITS
INCLUDE ROUNDING
CONSTRUCTION LIMITS
TOP OF CUT
TOE OF FILL

MAP TRANS. TO R/W
MAP REVISED 6-11-82, 6-28-82

FHWA APPROVAL: 5-18-82

STATE OF MONTANA
DEPARTMENT OF HIGHWAYS
LAND REQUIRED FOR RIGHT OF WAY

LEWIS & CLARK COUNTY

SCALE 1" = 100' MAP COMPLETED

FR 24-3(4)76 U2 SHT 15 OF 17

STATE	PROJECT NO.	SHEET NO.	TOTAL SHEETS
MONTANA	FR 24-3(4) 76 U-2	16	17

ROGERS PASS E & W

OWNERSHIPS

PARCEL	NAME	ADDRESS	TOTAL AREA	GROSS R/W AREA	P.T.W. AREA	AREA TO BE ACQUIRED	REMAINDER LEFT	REMAINDER RIGHT	CONST. PERM. AREA	CONST. EASE. AREA
9	MILFORD COLONY								1.86 AC.	
9A	MILFORD COLONY								0.03 AC.	
10	ROBERT N. DELLWO								0.83 AC.	
12	GEORGE RIPLEY								0.04 AC.	

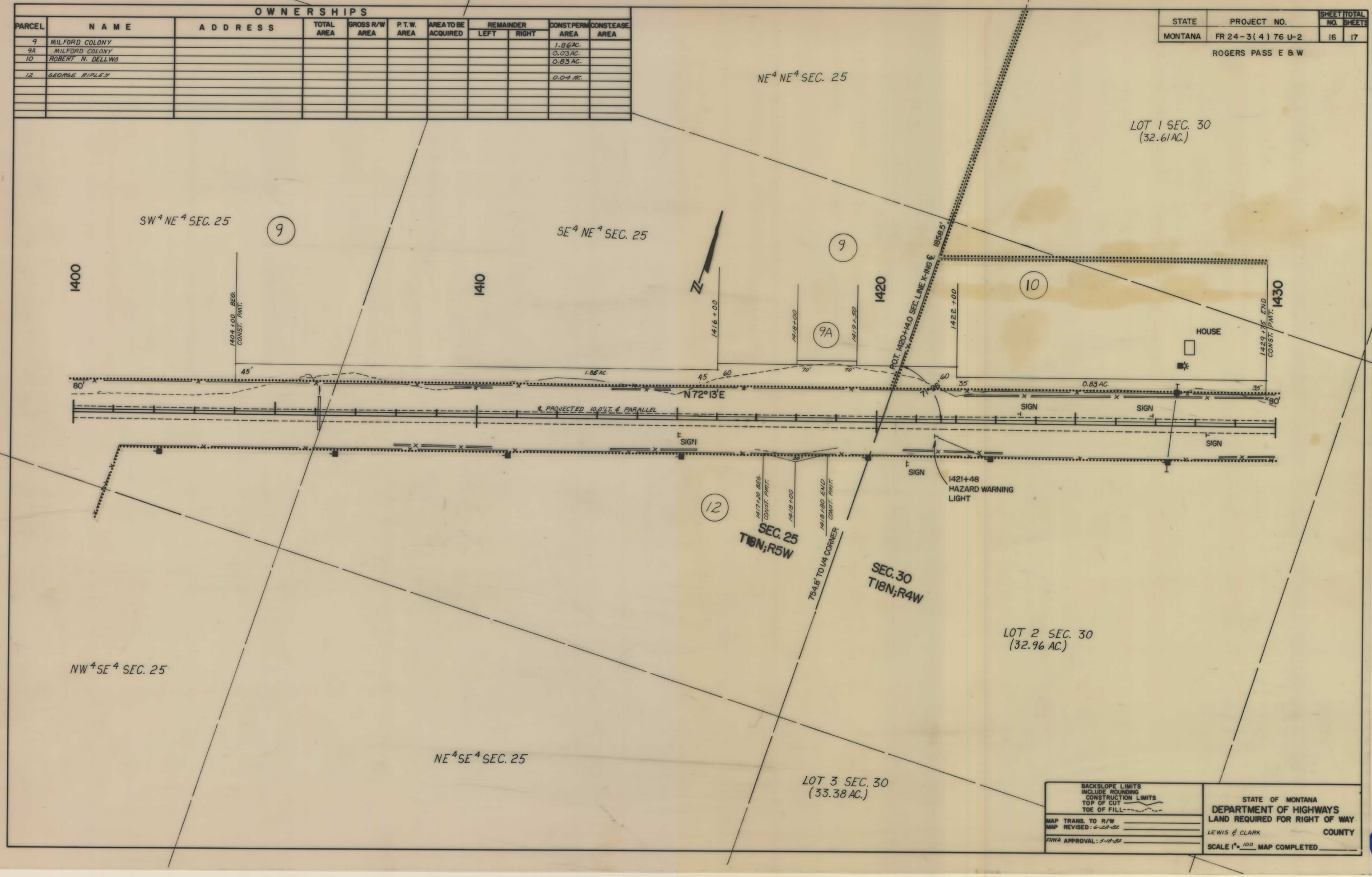

FR 24-3(4)76 U2 SHT. 16 OF 17

STATE	PROJECT NO.	SHEET NO.	TOTAL SHEETS
MONTANA	FR 24-3(4)76 U-2	17	17

ROGERS PASS E & W

OWNERSHIPS										
PARCEL	NAME	ADDRESS	TOTAL AREA	GROSS R/W AREA	P.T.W. AREA	AREA TO BE ACQUIRED	REMAINDER LEFT	REMAINDER RIGHT	CONST. PERM. AREA	CONST. EASE. AREA

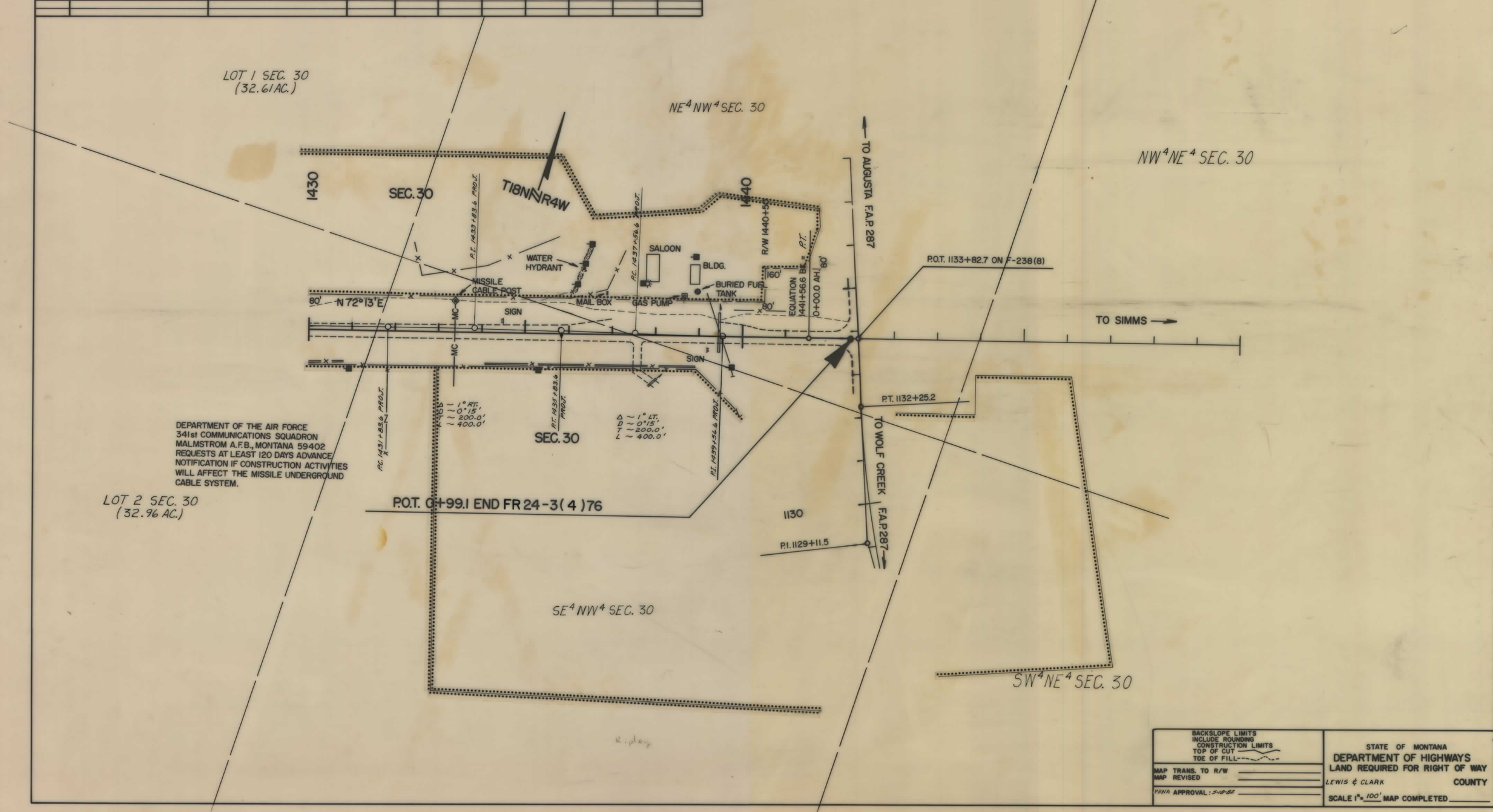

BACKSLOPE LIMITS
INCLUDE ROUNDING
CONSTRUCTION LIMITS
TOP OF CUT
TOE OF FILL

MAP TRANS. TO R/W
MAP REVISED

FHWA APPROVAL: 5-18-82

STATE OF MONTANA
DEPARTMENT OF HIGHWAYS
LAND REQUIRED FOR RIGHT OF WAY

LEWIS & CLARK COUNTY

SCALE 1" = 100' MAP COMPLETED

FR 24-3(4)76 U2 SHT 17 OF 17