PLANS
NOT
TO
SCALE

STATE OF MONTANA	PROJECT NO.	SHEET NO.	TOTAL SHEETS
	F-22-2(4)45	1	11

ANTELOPE - N. & S.

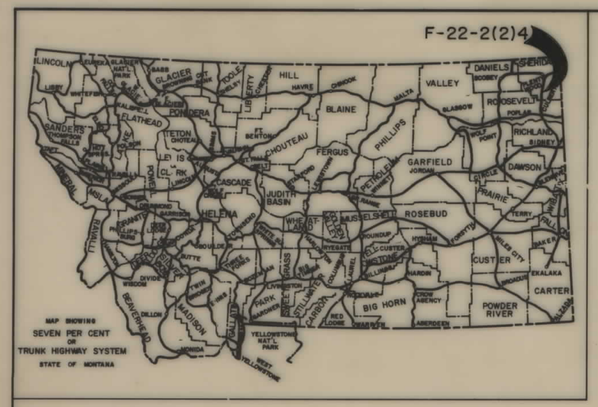

STATE OF MONTANA

DEPARTMENT OF HIGHWAYS

RIGHT OF WAY PLAN OF

FEDERAL AID PROJECT NO. F-22-2(2)45 R/W F-22-2( )45 CONST.

ANTELOPE - N.&S.

5.4 MILES

SCALE – 1" = 100'

INDEX

PARCEL NO.	OWNERSHIPS	SHEET NO.
1	BAYARD G. BREKKE	2,3
2	ROBERT J. & ERMA FRESKE	3
3,5,7	GORDON L. & BARBARA U. RICHARDSON	3,4,5,6
4,6	CRAIG & FLORENCE SARTON	4,5
8	EMMA J. GRAYSON	6
9	BURLINGTON NORTHERN RAILROAD	7,8,9,10
10	ROMSTAD FARMS	7,8
11	JOSEPH T. HOVEN	8-10
12	VELMA ABSHEIM & LOIS CLARK	10-11

CONVENTIONAL SIGNS

RIGHT OF WAY LINE
CENTERLINE (℄) OR PROJECTED LINE
STK'D. CENTERLINE
PARCEL NUMBER
OWNERSHIP BOUNDARY
R/W USE EXISTING R/W LT. OR RT.
PRESENT TRAVELED WAY (P.T.W.)
R/W LINE FENCED
RAILROAD R/W
CONSTRUCTION LIMITS CUT FILL
FENCE LINE
CONTROL OF ACCESS WITH FENCE
CONTROL OF ACCESS WITHOUT FENCE
GATE IN FENCE
CATTLE GUARD=24'
STATE & NATIONAL BORDER LINES
CITY OR TOWN LIMITS LINE
COUNTY LINE
RESERVATION LINE
TOWNSHIP & SECTION LINE
1/2 SECTION LINE
1/4 SECTION LINE
SECTION CORNER FOUND UNFOUND
1/4 SECTION COR.
1/16 SECTION COR.
CENTER OF SECTION
TELEPHONE OR TELEGRAPH POLES IN PLACE
POWER POLES IN PLACE
TEL. OR TEL. OR POWER POLES TO BE MOVED
NEW PIPES
OLD PIPES IN PLACE
OUTLET DITCH
INLET DITCH
DITCHES
CHANNEL CHANGES CH. CH.
BRIDGE
RAILROADS

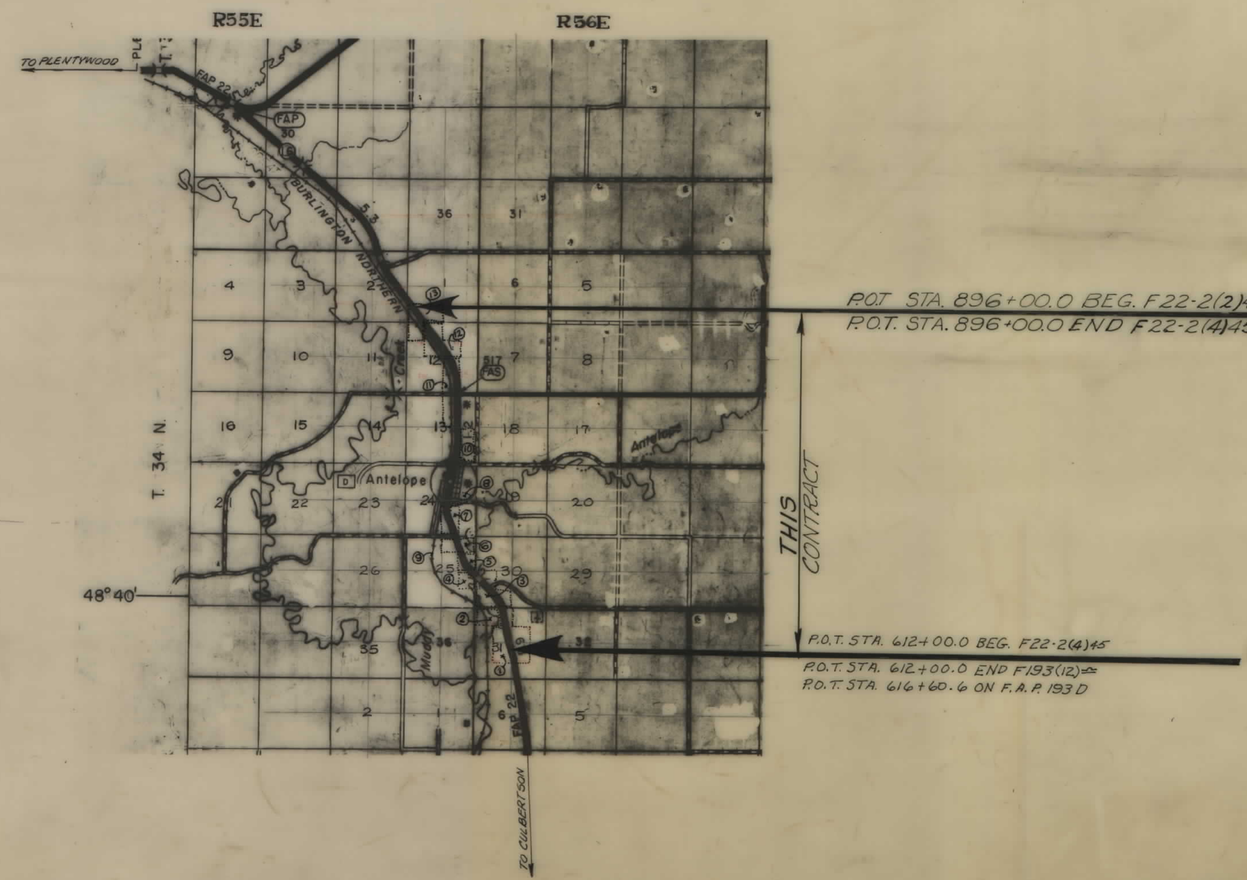

RELATED PROJECTS

ASSOCIATED PROJECT AGREEMENT NUMBERS

STATE OF MONTANA
DEPARTMENT OF HIGHWAYS

APPROVED: January 26 19 83

GARY J. WICKS
DIRECTOR OF HIGHWAYS
BY Stephen C. Kologi
CHIEF
PRECONSTRUCTION BUREAU

MONTANA STEPHEN C. KOLOGI 3241 E REGISTERED PROFESSIONAL ENGINEER

U.S. DEPARTMENT OF TRANSPORTATION
FEDERAL HIGHWAY ADMINISTRATION

APPROVED:

DIVISION ADMINISTRATOR DATE

F.H.W.A. APPR: 2-2-83

F 22-2(4)45 SHT 1 OF 11

STATE OF MONTANA	PROJECT NO.	SHEET NO.	TOTAL SHEETS
	F-22-2(4)45	2	11

OWNERSHIPS

PARCEL	NAME	ADDRESS	TOTAL AREA	GROSS R/W AREA	P.T.W. AREA	AREA TO BE ACQUIRED	REMAINDER LEFT	REMAINDER RIGHT	CONST. PERMIT AREA
1	BAYARD G. BREKKE	ANTELOPE, MONTANA	SEE SHEET 3						

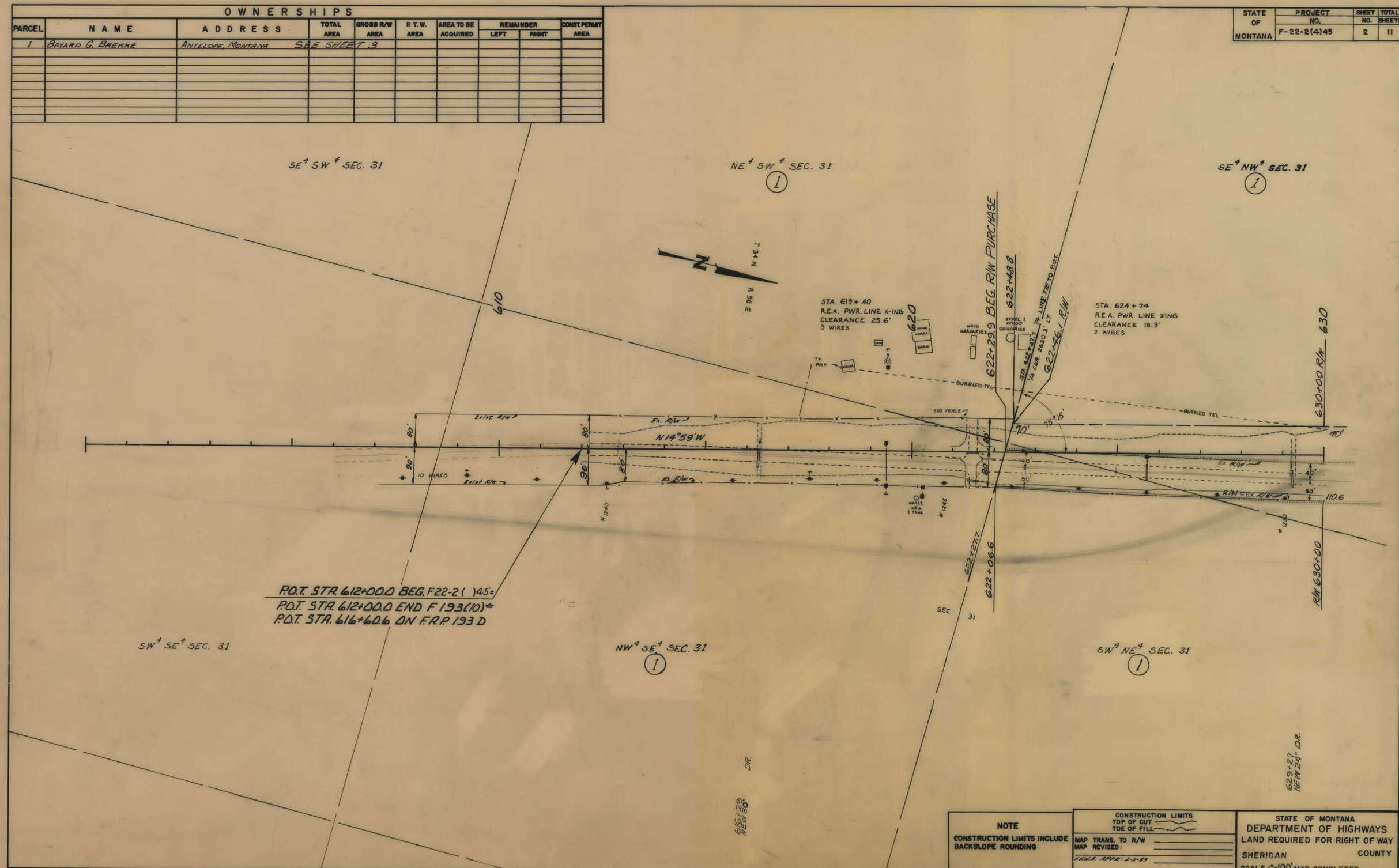

NOTE

CONSTRUCTION LIMITS INCLUDE BACKSLOPE ROUNDING

CONSTRUCTION LIMITS
TOP OF CUT
TOE OF FILL

MAP TRANS. TO R/W
MAP REVISED:
F.H.W.A. APPR: 2-2-83

STATE OF MONTANA
DEPARTMENT OF HIGHWAYS
LAND REQUIRED FOR RIGHT OF WAY
SHERIDAN COUNTY
SCALE 1"=100' MAP COMPLETED

F 22-2(4)45 SHT 2 OF 11

STATE OF MONTANA	PROJECT NO.	SHEET NO.	TOTAL SHEETS
	F 22-2(4) 45	3	11

OWNERSHIPS

PARCEL	NAME	ADDRESS	TOTAL AREA	GROSS R/W AREA	P. T. W. AREA	AREA TO BE ACQUIRED	REMAINDER LEFT	REMAINDER RIGHT	CONST. PERMIT AREA
1	BAYARD G. BREKKE	ANTELOPE, MONTANA	504 Ac.	2.79 Ac.		2.79 Ac.	325.18	176.03	0.25 Ac.
2	ROBERT J. & ERMA FRESKE		60 Ac.	6.63 Ac.	2.49 Ac.	4.14 Ac.	53.37	0	
3	GORDON L. & BARBARA V. RICHARDSON	ANTELOPE, MONTANA	SEE SHEET 4						

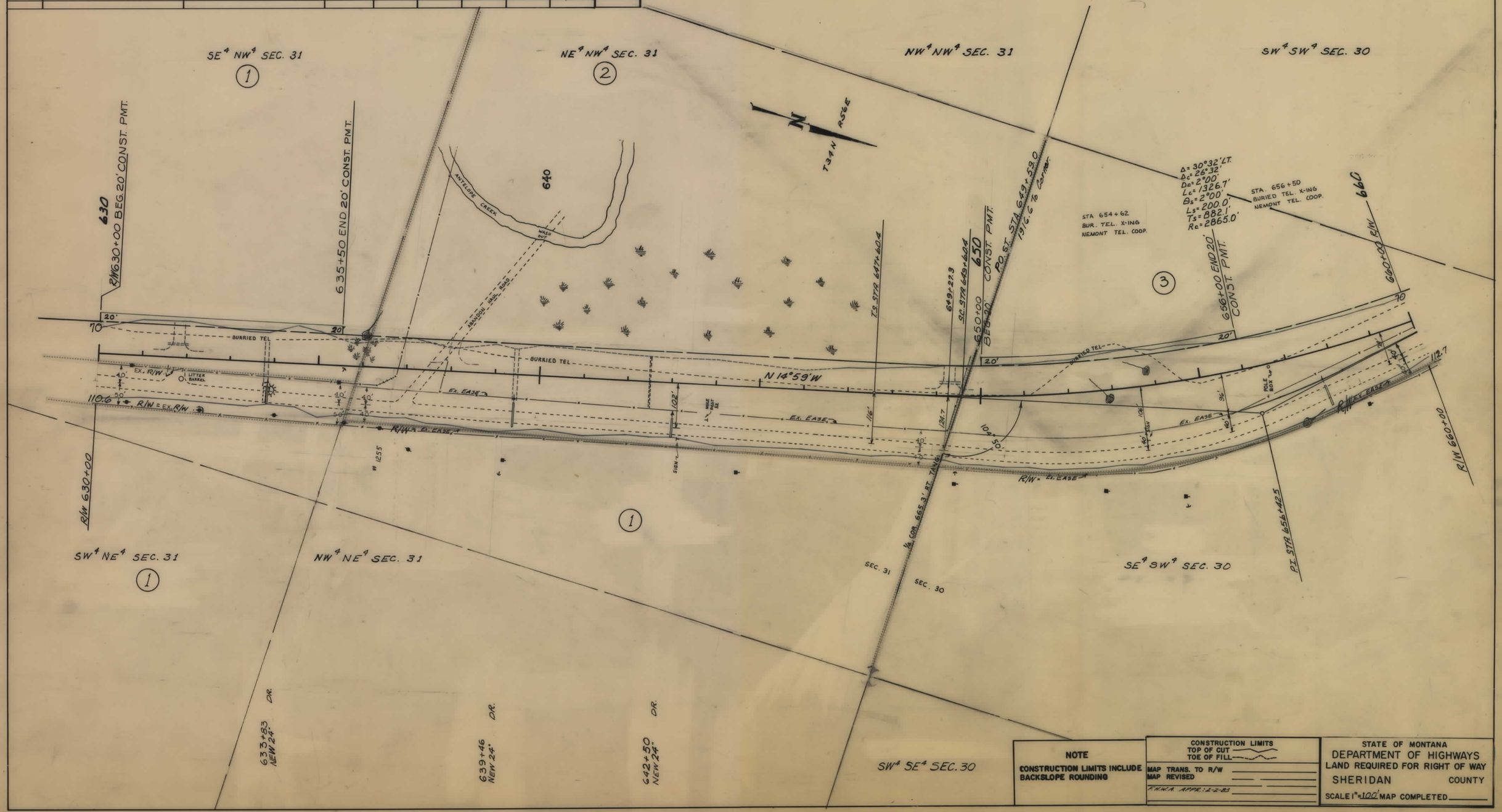

NOTE

CONSTRUCTION LIMITS INCLUDE BACKSLOPE ROUNDING

CONSTRUCTION LIMITS
TOP OF CUT
TOE OF FILL

MAP TRANS. TO R/W
MAP REVISED
FHWA APPR: 12-2-83

STATE OF MONTANA
DEPARTMENT OF HIGHWAYS
LAND REQUIRED FOR RIGHT OF WAY
SHERIDAN COUNTY
SCALE 1" = 100' MAP COMPLETED

F 22-2(4)45 SHT 3 OF 11

STATE OF MONTANA	PROJECT NO.	SHEET NO.	TOTAL SHEETS
	F 22-2(4)45	4	11

OWNERSHIPS

PARCEL	NAME	ADDRESS	TOTAL AREA	GROSS R/W AREA	P. T. W. AREA	AREA TO BE ACQUIRED	REMAINDER LEFT	REMAINDER RIGHT	CONST. PERMIT AREA
3	GORDON L. & BARBARA U. RICHARDSON	ANTELOPE, MONTANA		13.35 AC.	6.13 AC.	7.22 AC.			1.49 AC.
4	TRAVIS & FLORENCE SALTON	ANTELOPE, MONTANA		1.53 AC.	0.89 AC.	0.64 AC.			
5	GORDON L. & BARBARA U. RICHARDSON	ANTELOPE, MONTANA	SEE SHEET 5						

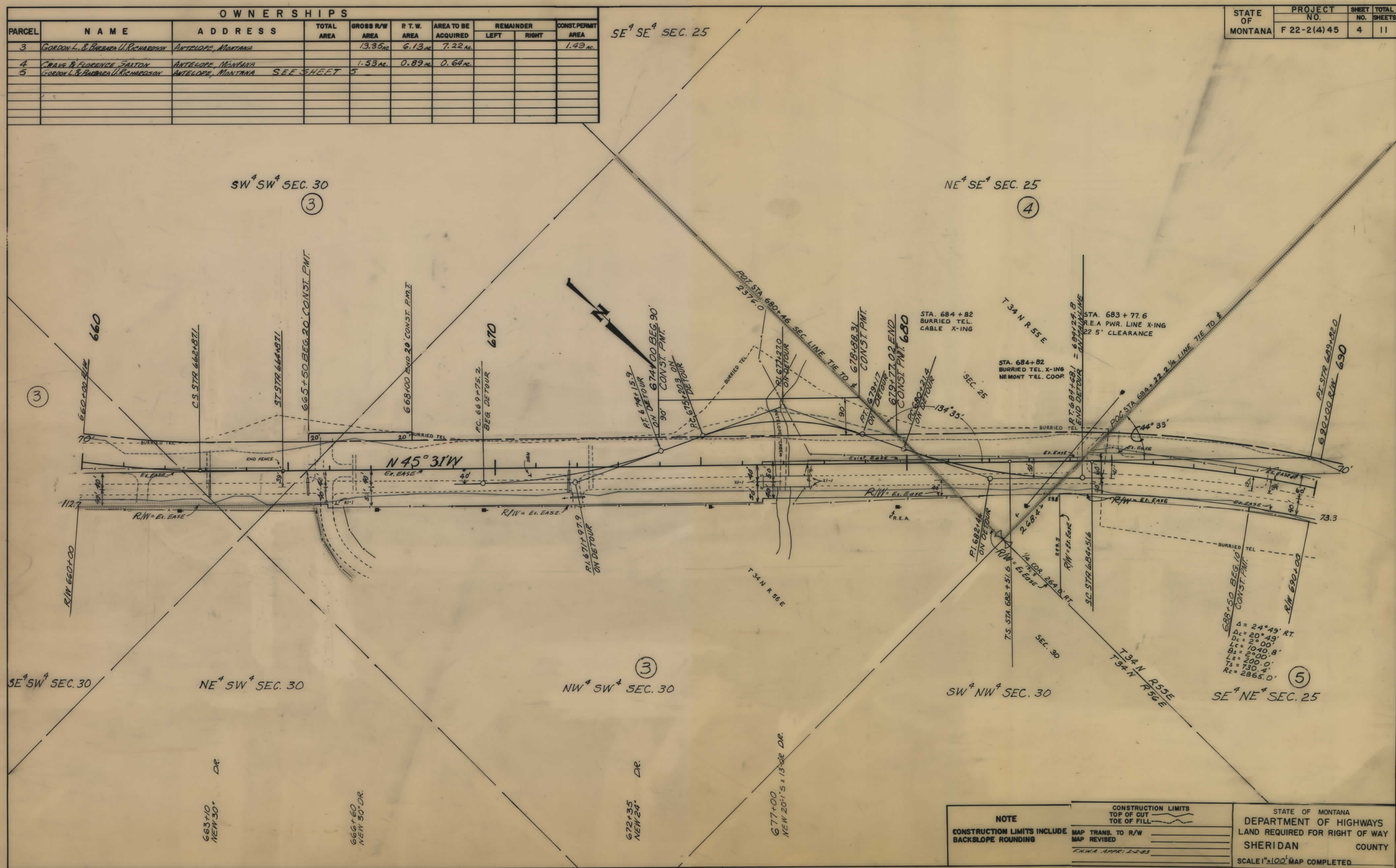

NOTE

CONSTRUCTION LIMITS INCLUDE BACKSLOPE ROUNDING

CONSTRUCTION LIMITS
TOP OF CUT
TOE OF FILL

MAP TRANS. TO R/W
MAP REVISED
F.H.W.A. APPR: 2-2-83

STATE OF MONTANA
DEPARTMENT OF HIGHWAYS
LAND REQUIRED FOR RIGHT OF WAY
SHERIDAN COUNTY
SCALE 1" = 100' MAP COMPLETED

F 22-2(4)45 SHT 4 OF 11

STATE OF MONTANA	PROJECT NO.	SHEET NO.	TOTAL SHEETS
	F 22-2(4)45	5	11

OWNERSHIPS

PARCEL	NAME	ADDRESS	TOTAL AREA	GROSS R/W AREA	P. T. W. AREA	AREA TO BE ACQUIRED	REMAINDER LEFT	REMAINDER RIGHT	CONST. PERMIT AREA
5	GORDON L. & BARBARA U. RICHARDSON	ANTELOPE, MONTANA		6.48 AC.	4.06 AC.	2.42 AC.			
6	CRAIG & FLORENCE SAXTON	ANTELOPE, MONTANA		4.99 AC.	2.57 AC.	2.42 AC.			
7	GORDON L. & BARBARA U. RICHARDSON	ANTELOPE, MONTANA	SEE SHEET 6						
4 & 6	CRAIG & FLORENCE SAXTON	ANTELOPE MT.	370 AC.	6.52 AC.	3.46 AC.	3.06 AC.	331.68	31.80	

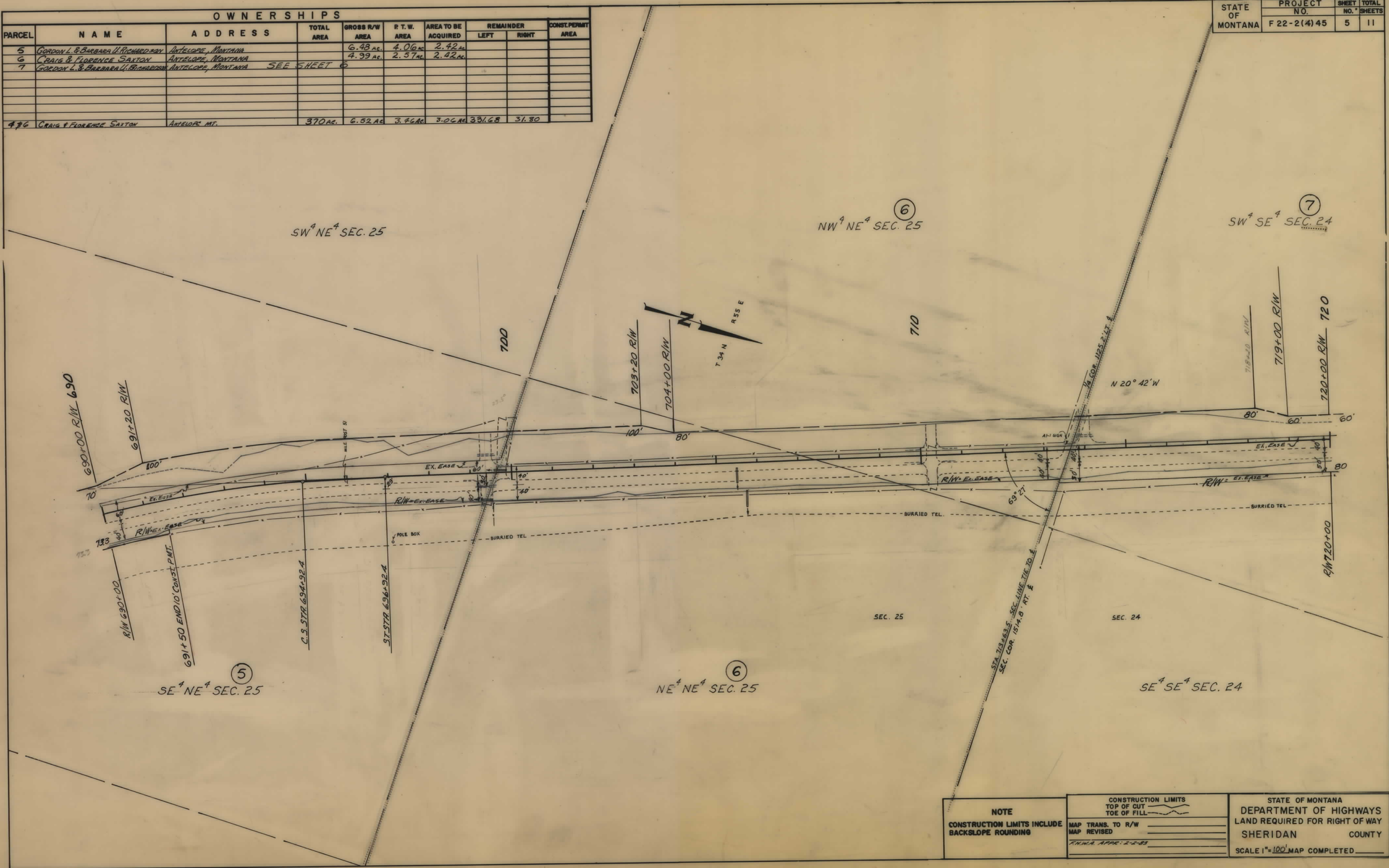

NOTE

CONSTRUCTION LIMITS INCLUDE BACKSLOPE ROUNDING

CONSTRUCTION LIMITS
TOP OF CUT
TOE OF FILL

MAP TRANS. TO R/W
MAP REVISED
F.H.W.A. APPR: 2-2-83

STATE OF MONTANA
DEPARTMENT OF HIGHWAYS
LAND REQUIRED FOR RIGHT OF WAY
SHERIDAN COUNTY
SCALE 1" = 100' MAP COMPLETED

F 22-2(4)45 SHT 5 OF 11

STATE OF MONTANA	PROJECT NO.	SHEET NO.	TOTAL SHEETS
	F22-2(4)45	6	11

OWNERSHIPS

PARCEL	NAME	ADDRESS	TOTAL AREA	GROSS R/W AREA	P.T.W. AREA	AREA TO BE ACQUIRED	REMAINDER LEFT	REMAINDER RIGHT	CONST. PERMIT AREA
7	Gordon L. & Barbara U. Richardson	Antelope, Montana		9.65 Ac	6.38 Ac.	3.27 Ac.			
8	Emma J. Grayson	c/o Astrid Grayson, Antelope	2.39 Ac.	928.1 sq.	-0-	928.1 sq.		2.37 Ac.	
9	Burlington Northern R.R.	SEE SHEET 10							
3,5, 7	Gordon L. & Barbara U. Richardson	Antelope Mt.	458 Ac.	29.48 Ac.	16.57 Ac.	12.91 Ac.	187.48	241.04	1.49 Ac.

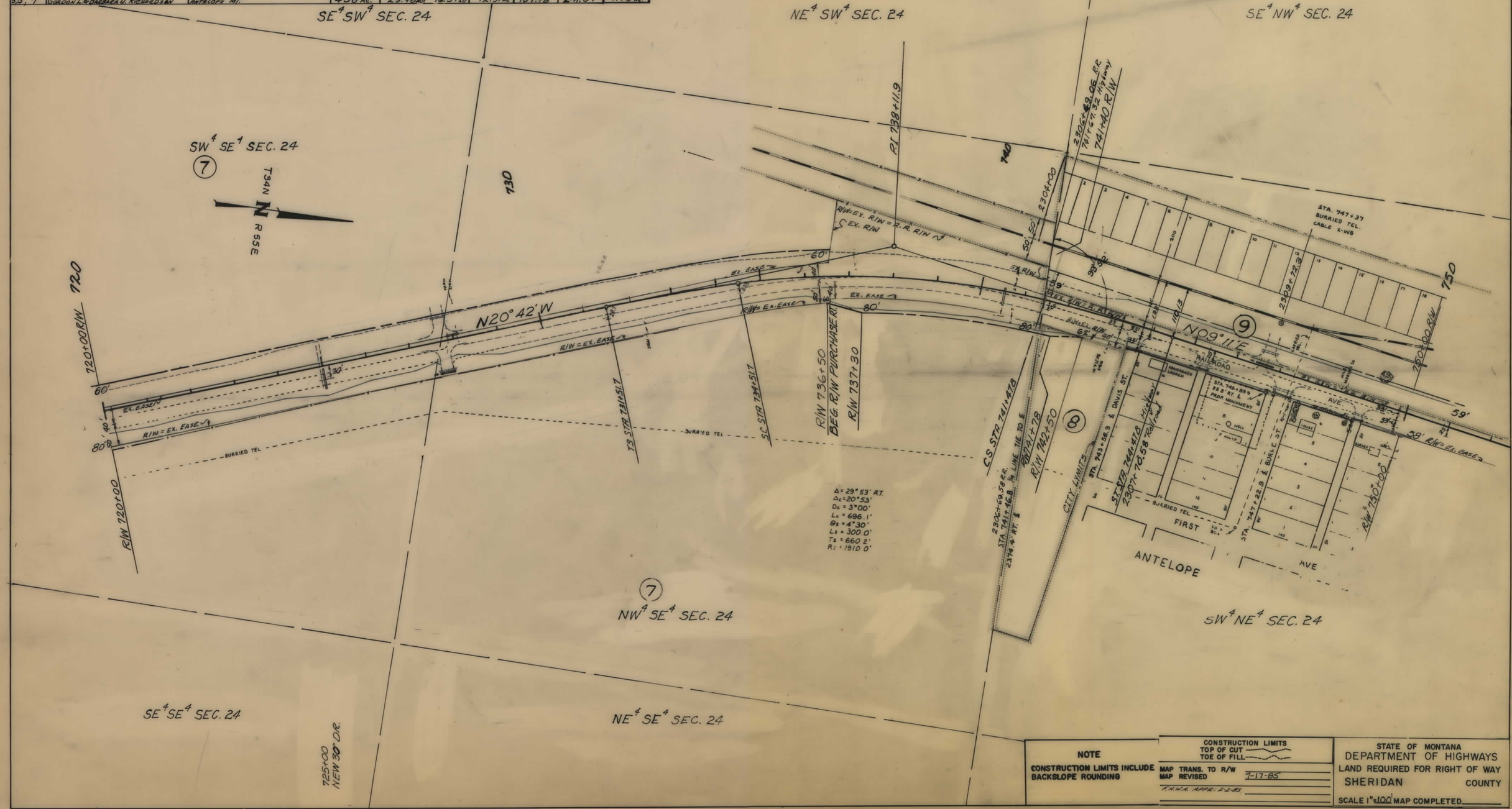

NOTE

CONSTRUCTION LIMITS INCLUDE BACKSLOPE ROUNDING

CONSTRUCTION LIMITS
TOP OF CUT
TOE OF FILL

MAP TRANS. TO R/W
MAP REVISED 7-17-85
F.H.W.A. APPR: 2-2-85

STATE OF MONTANA
DEPARTMENT OF HIGHWAYS
LAND REQUIRED FOR RIGHT OF WAY
SHERIDAN COUNTY
SCALE 1" = 100' MAP COMPLETED

F 22-2(4)45 SHT 6 OF 11

STATE OF MONTANA	PROJECT NO.	SHEET NO.	TOTAL SHEETS
	F 22-2(4)45	7	11

OWNERSHIPS

PARCEL	NAME	ADDRESS	TOTAL AREA	GROSS R/W AREA	P. T. W. AREA	AREA TO BE ACQUIRED	REMAINDER LEFT	REMAINDER RIGHT	CONST. PERMIT AREA
10	ROMSTAD FARMS	ANTELOPE, MONTANA SEE SHEET 8							
9	BURLINGTON NORTHERN R.R.	SEE SHEET 10							

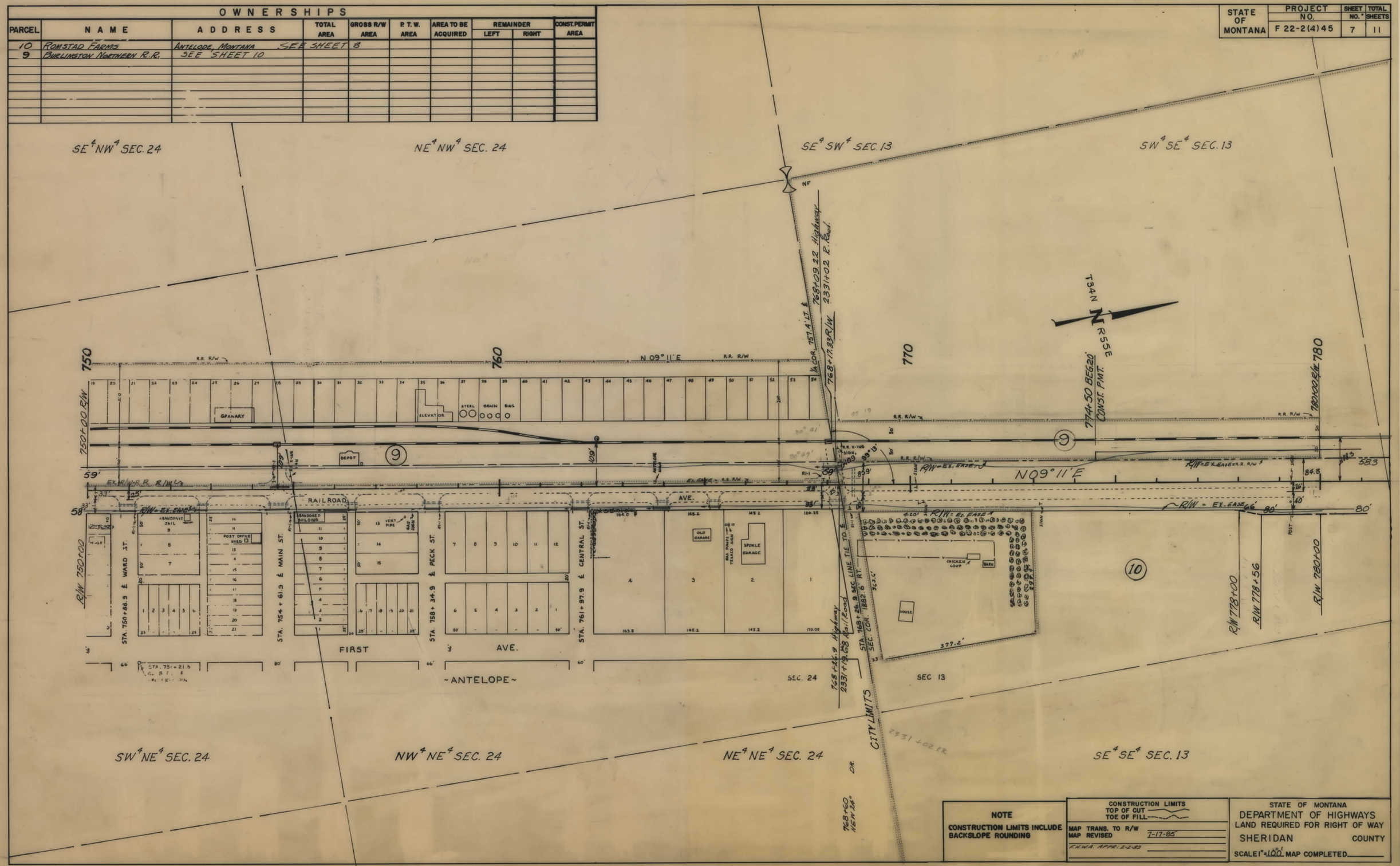

NOTE

CONSTRUCTION LIMITS INCLUDE BACKSLOPE ROUNDING

CONSTRUCTION LIMITS
TOP OF CUT
TOE OF FILL

MAP TRANS. TO R/W
MAP REVISED 7-17-85

F.H.W.A. APPR: 2-2-83

STATE OF MONTANA
DEPARTMENT OF HIGHWAYS
LAND REQUIRED FOR RIGHT OF WAY
SHERIDAN COUNTY

SCALE 1" = 100' MAP COMPLETED

F 22-2(4)45 SHT 7 OF 11

STATE OF MONTANA	PROJECT NO.	SHEET NO.	TOTAL SHEETS
	F 22-2( )45	8	11

OWNERSHIPS

PARCEL	NAME	ADDRESS	TOTAL AREA	GROSS R/W AREA	P. T. W. AREA	AREA TO BE ACQUIRED	REMAINDER LEFT	REMAINDER RIGHT	CONST. PERMIT AREA
10	ROMSTAD FARMS	ANTELOPE, MONTANA	93 Ac.	8.13 Ac.	7.12 Ac.	1.01 Ac.		84.87	0.07
9	BURLINGTON NORTHERN R.R.	SEE SHEET 10							
11	JOSEPH T. HOVEN	ANTELOPE, MONTANA SEE SHEET 10							

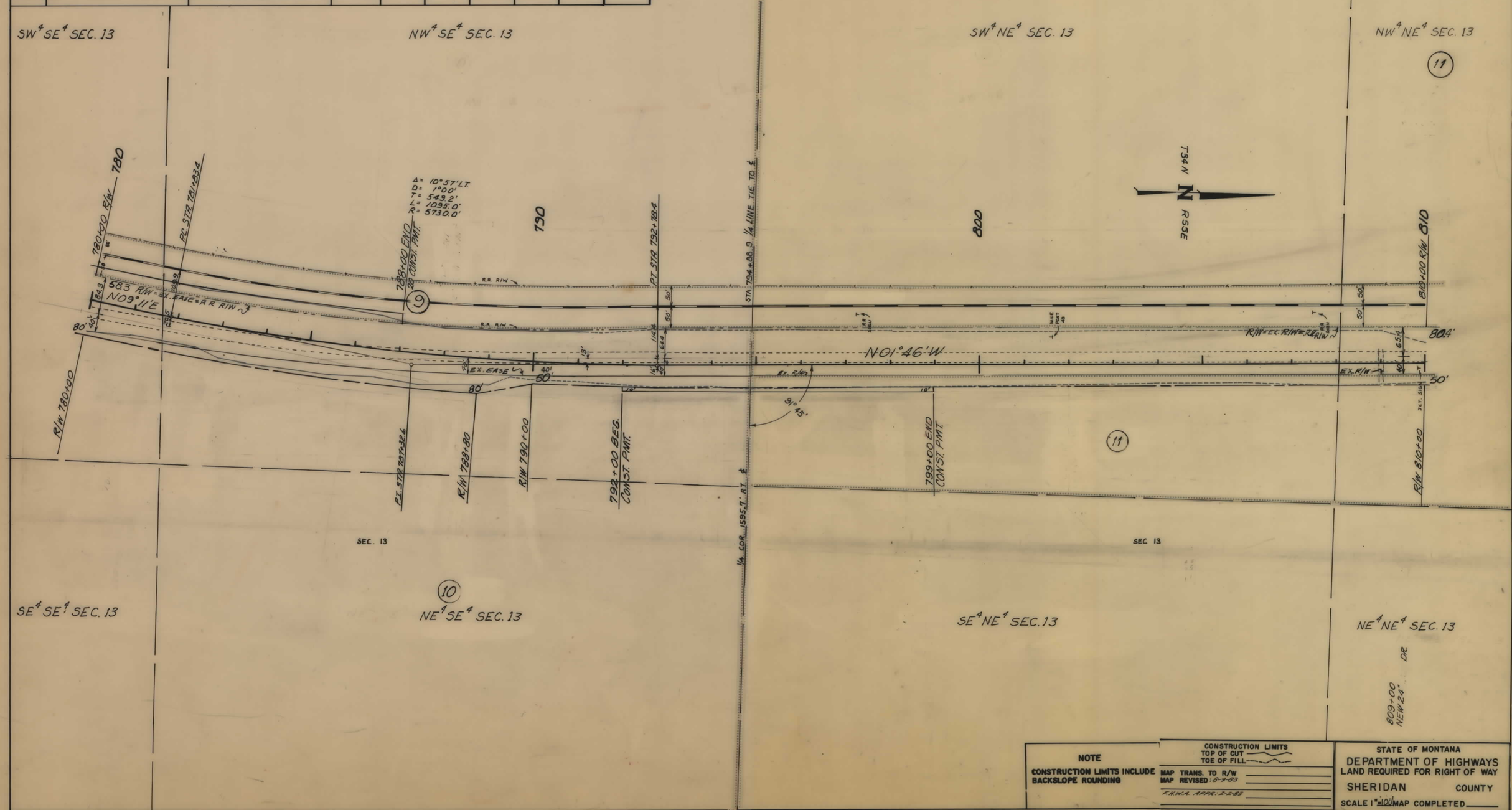

NOTE

CONSTRUCTION LIMITS INCLUDE BACKSLOPE ROUNDING

CONSTRUCTION LIMITS
TOP OF CUT
TOE OF FILL

MAP TRANS. TO R/W
MAP REVISED: 8-9-83

F.H.W.A. APPR: 2-2-83

STATE OF MONTANA
DEPARTMENT OF HIGHWAYS
LAND REQUIRED FOR RIGHT OF WAY
SHERIDAN COUNTY
SCALE 1" = 100' MAP COMPLETED

F 22-2(4)45 SHT 8 OF 11

STATE OF MONTANA	PROJECT NO.	SHEET NO.	TOTAL SHEETS
	F 22-2(4)45	9	11

OWNERSHIPS

PARCEL	NAME	ADDRESS	TOTAL AREA	GROSS R/W AREA	P. T. W. AREA	AREA TO BE ACQUIRED	REMAINDER LEFT	REMAINDER RIGHT	CONST. PERMIT AREA
9	BURLINGTON NORTHERN R.R.	SEE SHEET 10							
11	JOSEPH T. HOVEN	ANTELOPE, MONTANA SEE SHEET 10							

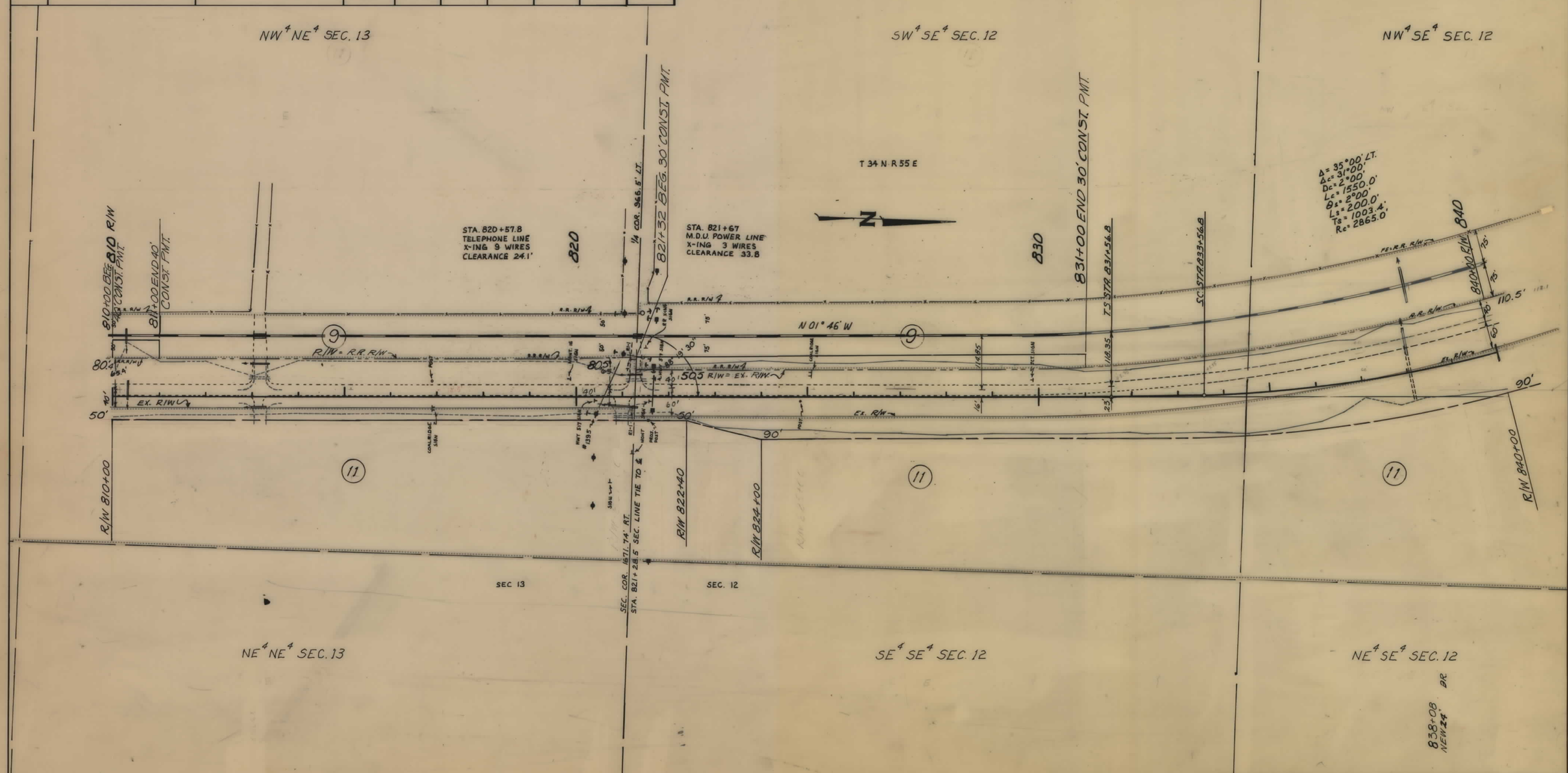

NOTE

CONSTRUCTION LIMITS INCLUDE BACKSLOPE ROUNDING

CONSTRUCTION LIMITS
TOP OF CUT
TOE OF FILL

MAP TRANS. TO R/W
MAP REVISED
F.H.W.A. APPR: 2-2-83

STATE OF MONTANA
DEPARTMENT OF HIGHWAYS
LAND REQUIRED FOR RIGHT OF WAY
SHERIDAN COUNTY
SCALE 1" = 100' MAP COMPLETED

F 22-2(4)45 SHT 9 OF 11

STATE OF MONTANA	PROJECT NO.	SHEET NO.	TOTAL SHEETS
	F 22-2(4) 45	10	11

OWNERSHIPS

PARCEL	NAME	ADDRESS	TOTAL AREA	GROSS R/W AREA	P. T. W. AREA	AREA TO BE ACQUIRED	REMAINDER LEFT	REMAINDER RIGHT	CONST. PERMIT AREA
9	BURLINGTON NORTHERN R.R.			2.53 ac		2.53 ac			1.51 ac.
11	JOSEPH T. HOVEN	ANTELOPE, MONTANA	521 ac.	5.55 ac		5.55 ac	309.27 ac	206.18 ac	4111.0 s.f.
12	VELMA AASHEIM & LOIS CLARK	SEE SHEET 11							

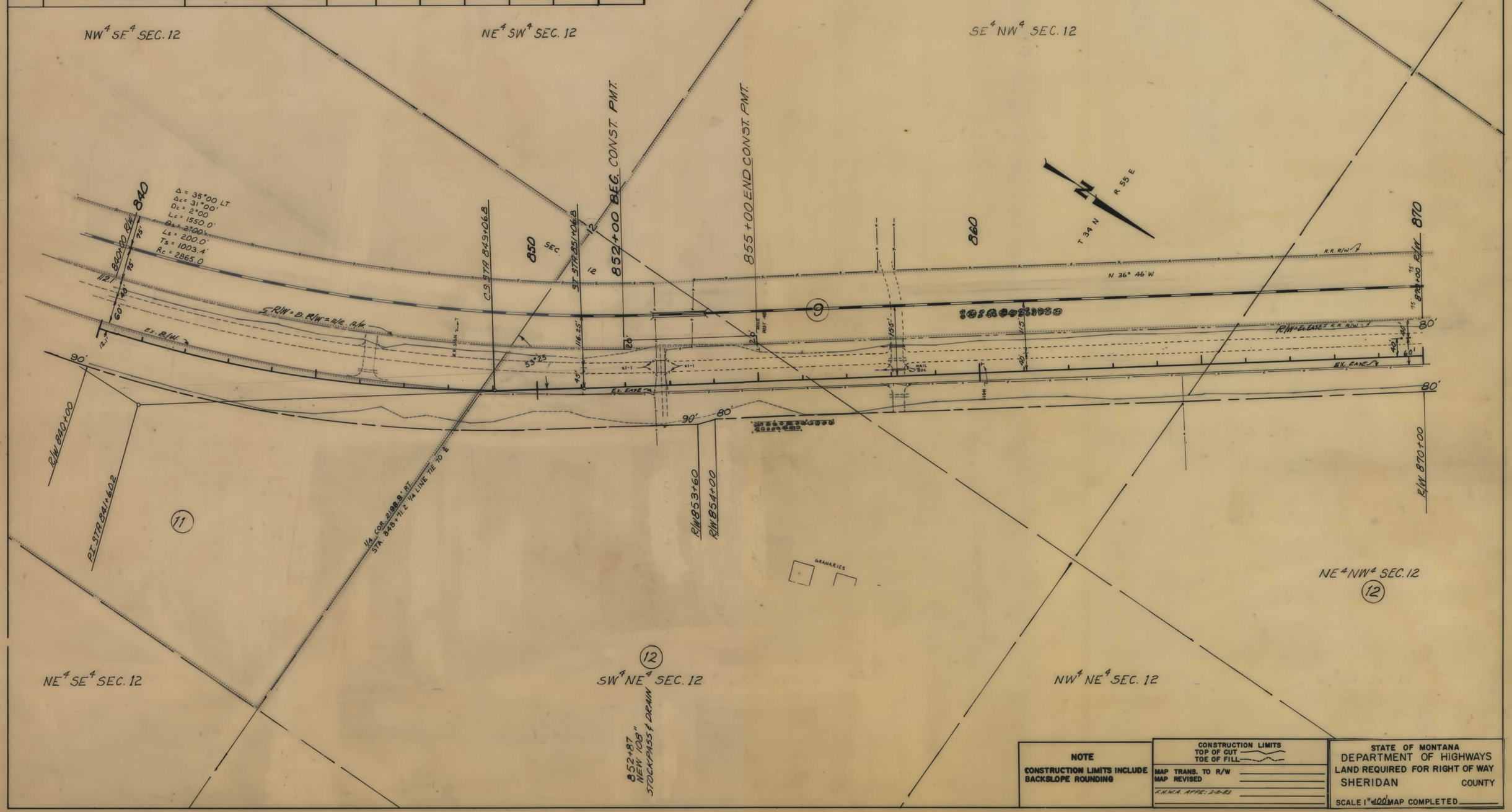

NOTE

CONSTRUCTION LIMITS INCLUDE BACKSLOPE ROUNDING

CONSTRUCTION LIMITS
TOP OF CUT
TOE OF FILL

MAP TRANS. TO R/W
MAP REVISED
F.H.W.A. APPR. 2-8-83

STATE OF MONTANA
DEPARTMENT OF HIGHWAYS
LAND REQUIRED FOR RIGHT OF WAY
SHERIDAN COUNTY
SCALE 1" = 100' MAP COMPLETED

F22-2(4)45 SHT 10 OF 11

STATE OF MONTANA	PROJECT NO.	SHEET NO.	TOTAL SHEETS
	F 22-2(4)45	11	11

OWNERSHIPS

PARCEL	NAME	ADDRESS	TOTAL AREA	GROSS R/W AREA	P. T. W. AREA	AREA TO BE ACQUIRED	REMAINDER LEFT	REMAINDER RIGHT	CONST. PERMIT AREA
12	WELMA AASHEIM & LOIS CLARK	ANTELOPE, MONTANA		11.04 Ac.	6.63 Ac.	4.41 Ac.			

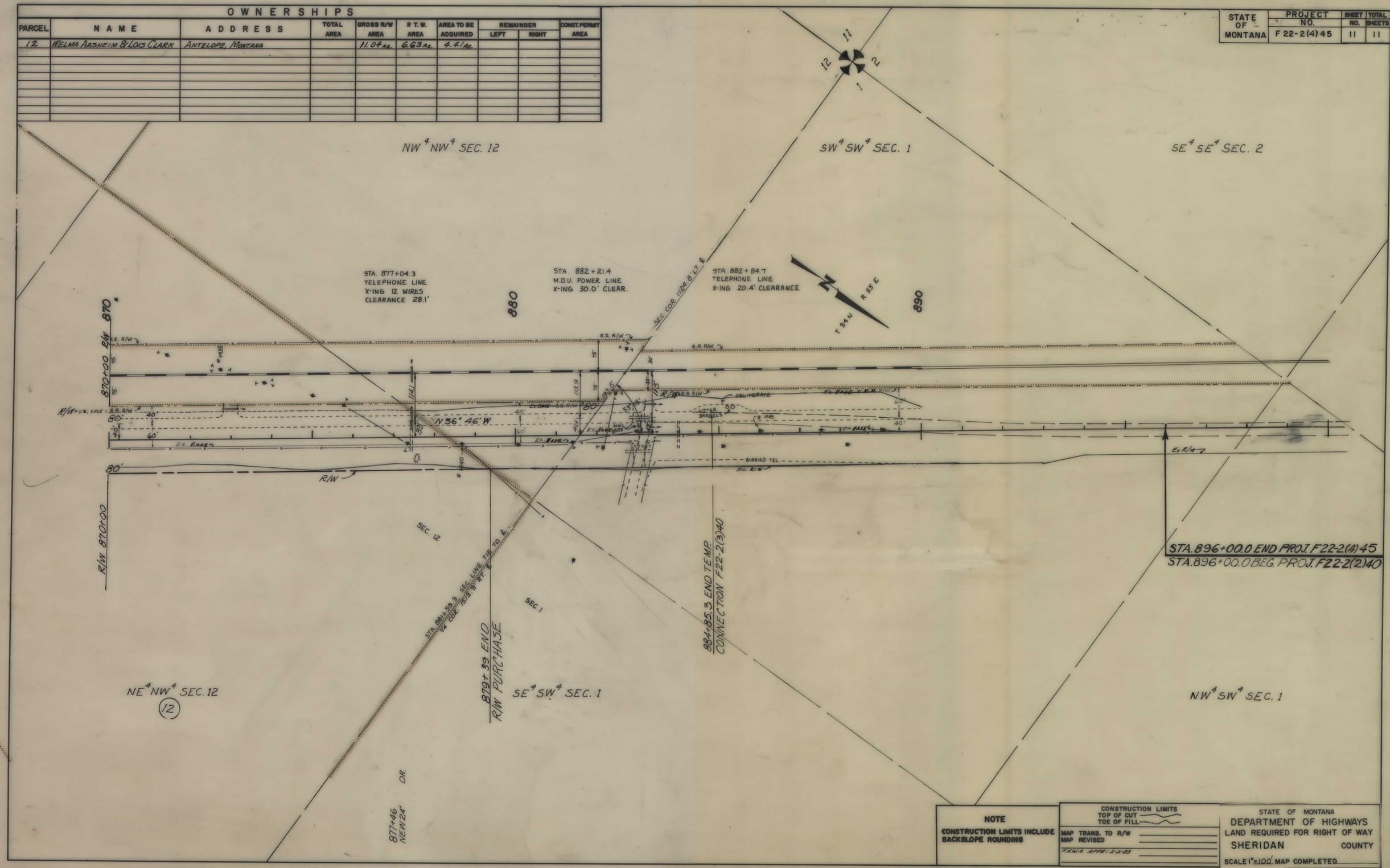

NOTE

CONSTRUCTION LIMITS INCLUDE BACKSLOPE ROUNDING

CONSTRUCTION LIMITS
TOP OF CUT
TOE OF FILL

MAP TRANS. TO R/W
MAP REVISED
F.H.W.A. APPR: 2-2-83

STATE OF MONTANA
DEPARTMENT OF HIGHWAYS
LAND REQUIRED FOR RIGHT OF WAY
SHERIDAN COUNTY
SCALE 1" = 100' MAP COMPLETED

F 22-2(4)45 SHT 11 OF 11