PLANS
NOT
TO
SCALE

STATE	PROJECT NO.	SHEET NO.	TOTAL SHEETS
MONT.	F23-3(4)108	1	21

HAMMOND-SOUTHEAST

STATE OF MONTANA

DEPARTMENT OF HIGHWAYS

RIGHT OF WAY PLAN OF FEDERAL AID PROJECT NO. F23-3(4)108 R/W & CONST.

HAMMOND - SOUTHEAST

CARTER COUNTY

11.0 MILES

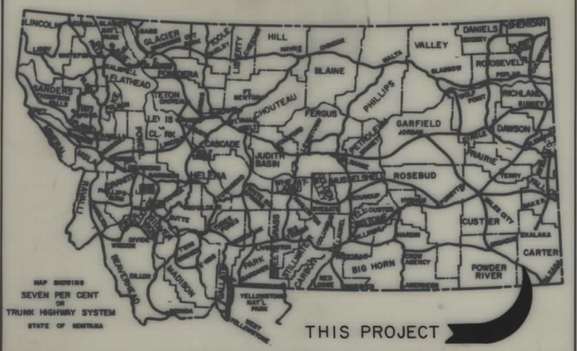

CONVENTIONAL SIGNS

- PROPOSED RIGHT OF WAY LINE
- EXISTING RIGHT OF WAY LINE
- RAILROAD RIGHT OF WAY LINE
- CENTERLINE (℄) OR PROJECTED LINE
- STK'D CENTERLINE
- OWNERSHIP BOUNDARY — PL PL
- PRESENT TRAVELED WAY (P.T.W.)
- R/W LINE FENCED — EX. R/W
- CONSTRUCTION LIMITS — CUT — FILL
- FENCE LINE
- CONTROL OF ACCESS WITH FENCE
- LIMITED ACCESS
- EXISTING LIMITED ACCESS
- GATE IN FENCE
- CATTLE GUARD = 24'
- STATE & NATIONAL BORDER LINES
- CITY OR TOWN LIMITS LINE
- COUNTY LINE
- RESERVATION LINE
- TOWNSHIP & SECTION LINE
- 1/4 & 1/2 SECTION LINE
- SECTION CORNER — FOUND — UNFOUND
- 1/4 SECTION COR.
- 1/16 SECTION COR.
- CENTER OF SECTION
- TELEPHONE OR TELEGRAPH POLES IN PLACE
- POWER POLES IN PLACE
- TEL. OR TEL. OR POWER POLES TO BE MOVED
- NEW PIPES
- OLD PIPES IN PLACE
- OUTLET DITCH
- INLET DITCH
- DITCHES
- CHANNEL CHANGES
- BRIDGES
- RAILROADS
- PARCEL NUMBER — 7
- NEW APPROACH
- EXISTING APPROACH
- LIMITED ACCESS

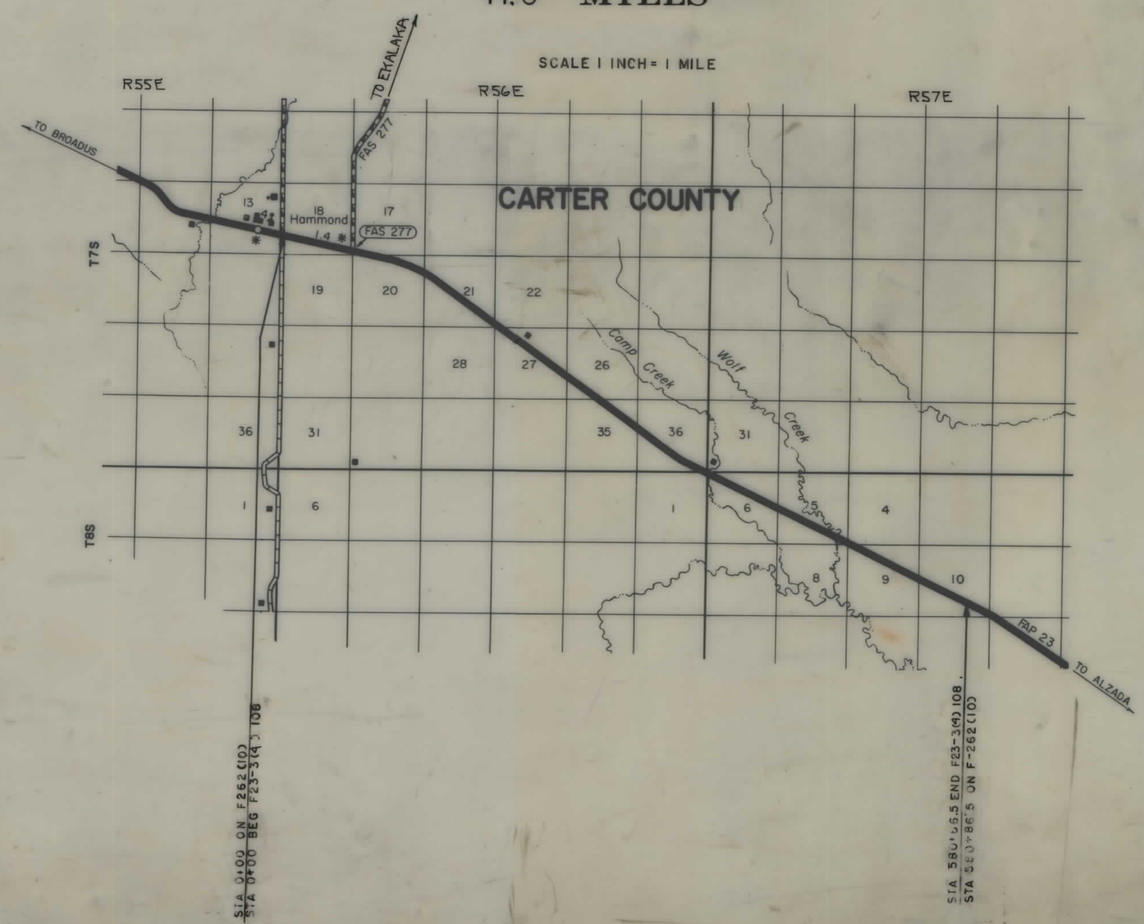

INDEX

PARCEL NO.	OWNERSHIPS	SHEET NO.
1	CHARLES A ALDRIDGE	2
2	DAN HARRINGTON	4,5
3	JOHNSON & SIEWERT	7
4,5,7	ELLIS G. & LILIAH J COOK	7,8,9,11,12
6	U. S. A.	11
8	STATE OF MONTANA	12
9	LESTER & MILDRED TATE	13, 14
10	VICKY E. McCUTCHEN	15
11	KAUFMAN & McCUTCHEN	16 17,19
12	U. S. A. (B L M)	20

RELATED PROJECTS

ASSOCIATED PROJECT AGREEMENT NUMBERS
F23-3(4)108 PE

STATE OF MONTANA
DEPARTMENT OF HIGHWAYS

APPROVED: _____ 19 ____

LARRY W. LARSEN
DIRECTOR OF HIGHWAYS
BY _____
CHIEF
PRECONSTRUCTION BUREAU

MONTANA — STEPHEN C. KOLOGI 1241 E — REGISTERED PROFESSIONAL ENGINEER

U.S. DEPARTMENT OF TRANSPORTATION
FEDERAL HIGHWAY ADMINISTRATION

APPROVED: _____
DIVISION ADMINISTRATOR

FHWA APP. 11-1-82
DATE

F 23-3(4)108 SHT 1 of 21

STATE	PROJECT NO.	SHEET NO.	TOTAL SHEETS
MONT.	F23-3(4)108	2	21

HAMMOND-SOUTHEAST

OWNERSHIPS

PARCEL	NAME	ADDRESS	TOTAL AREA	GROSS R/W AREA	P.T.W. AREA	AREA TO BE ACQUIRED	REMAINDER LEFT	REMAINDER RIGHT	CONST. PERM AREA	CONST. EASE AREA
1	CHARLES A. ALDRIDGE								0.04 AC.	

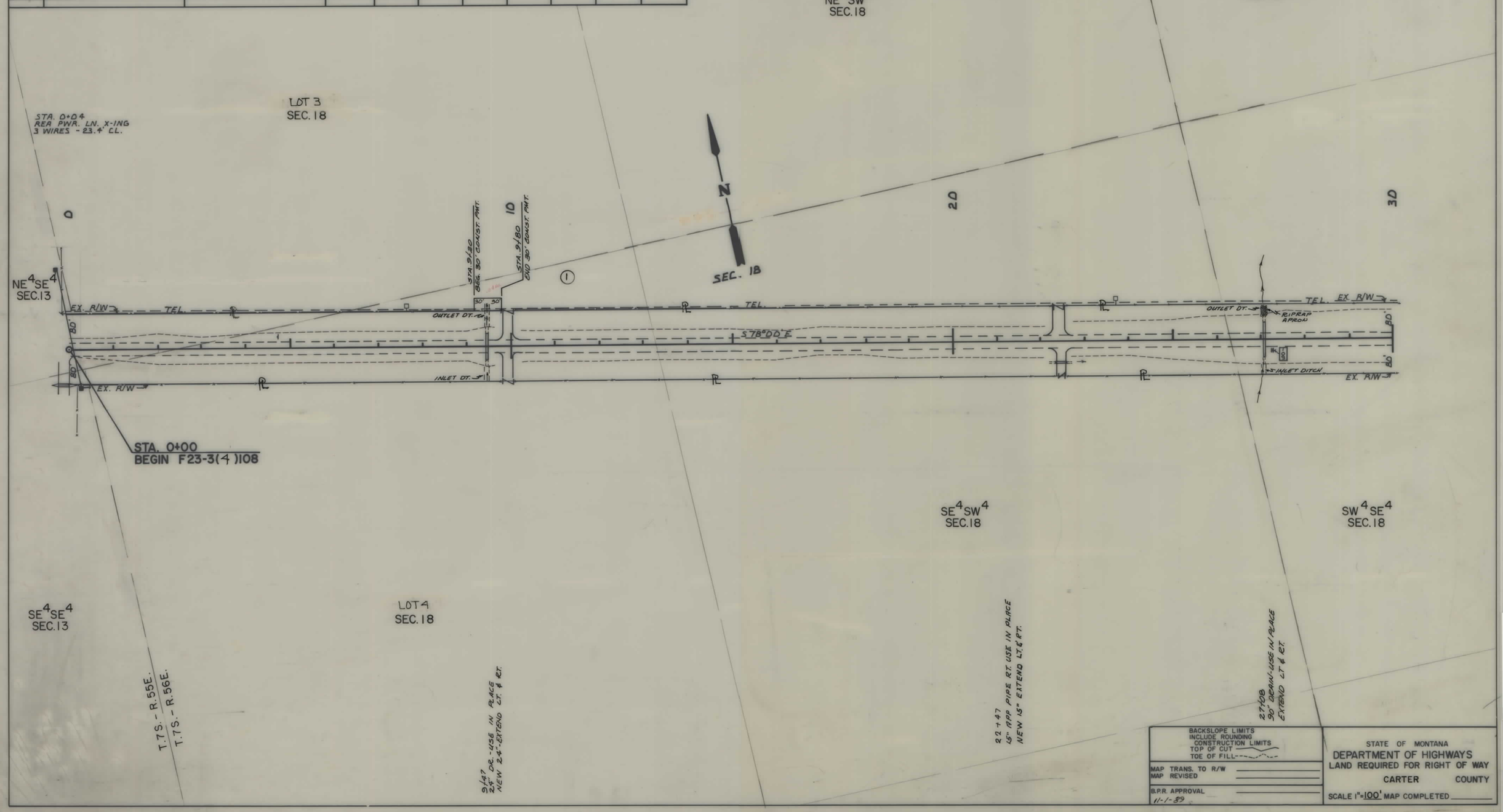

BACKSLOPE LIMITS
INCLUDE ROUNDING
CONSTRUCTION LIMITS
TOP OF CUT
TOE OF FILL

MAP TRANS. TO R/W
MAP REVISED

B.P.R. APPROVAL
11-1-89

STATE OF MONTANA
DEPARTMENT OF HIGHWAYS
LAND REQUIRED FOR RIGHT OF WAY
CARTER COUNTY

SCALE 1"=100' MAP COMPLETED

F 23-3(4)108 SHT 2 of 21

STATE	PROJECT NO.	SHEET NO.	TOTAL SHEETS
MONT.	F23-3(4)108	3	21

HAMMOND-SOUTHEAST

OWNERSHIPS									
PARCEL	NAME	ADDRESS	TOTAL AREA	GROSS R/W AREA	R.T.W. AREA	AREA TO BE ACQUIRED	REMAINDER LEFT	REMAINDER RIGHT	CONST. PERMIT AREA

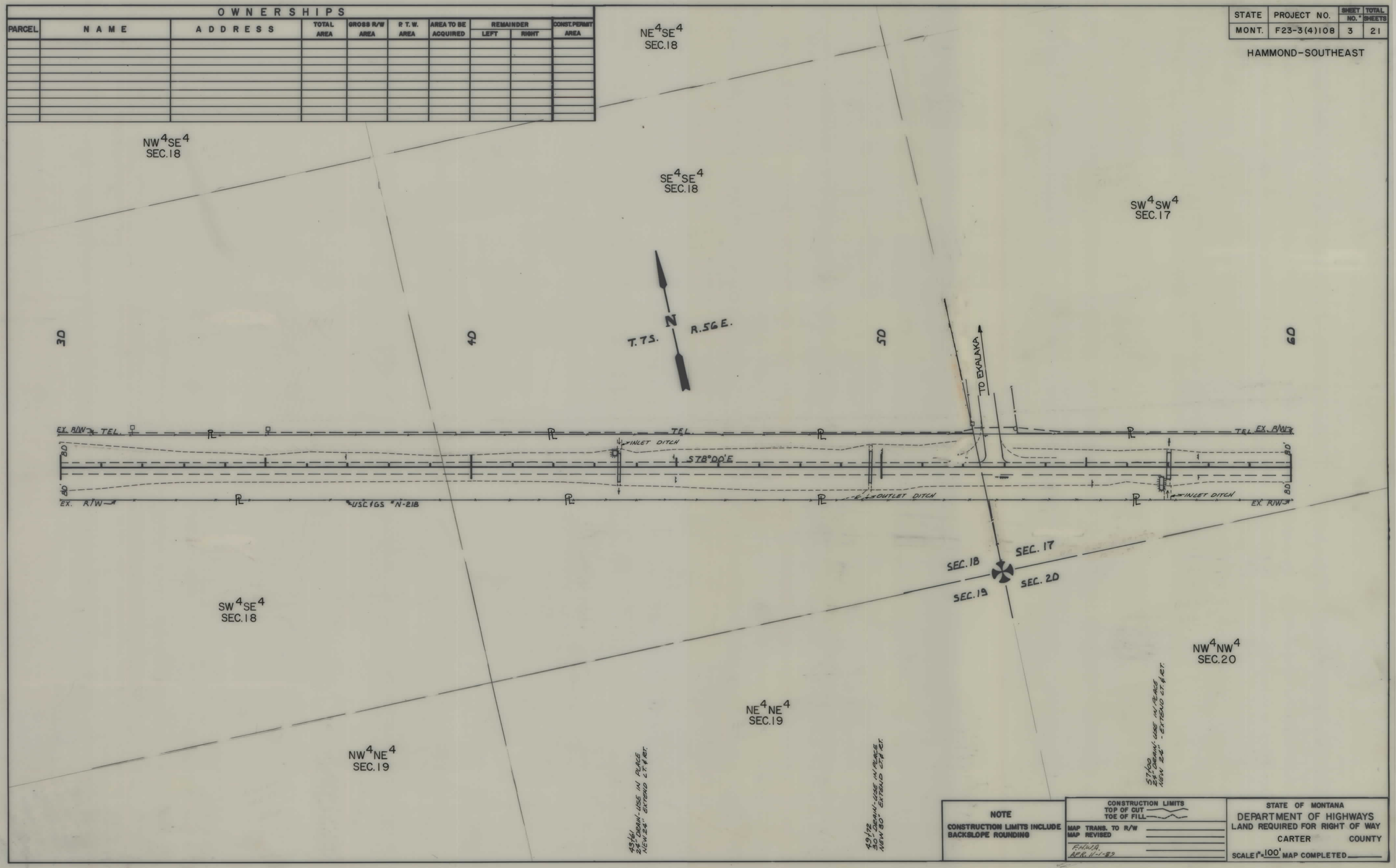

NOTE

CONSTRUCTION LIMITS INCLUDE BACKSLOPE ROUNDING

CONSTRUCTION LIMITS
TOP OF CUT
TOE OF FILL

MAP TRANS. TO R/W
MAP REVISED

F.H.W.A.
APR. 11-1-89

STATE OF MONTANA
DEPARTMENT OF HIGHWAYS
LAND REQUIRED FOR RIGHT OF WAY
CARTER COUNTY

SCALE 1" = 100' MAP COMPLETED

F 23-3(4)108 SHT 3 of 21

STATE	PROJECT NO.	SHEET NO.	TOTAL SHEETS
MONT.	F23-3(4)108	4	21

HAMMOND-SOUTHEAST

OWNERSHIPS

PARCEL	NAME	ADDRESS	TOTAL AREA	GROSS R/W AREA	P.T.W. AREA	AREA TO BE ACQUIRED	REMAINDER LEFT	REMAINDER RIGHT	CONST. PERM AREA	CONST. EASE AREA
2	DAN HARRINGTON	SEE SHT 5								

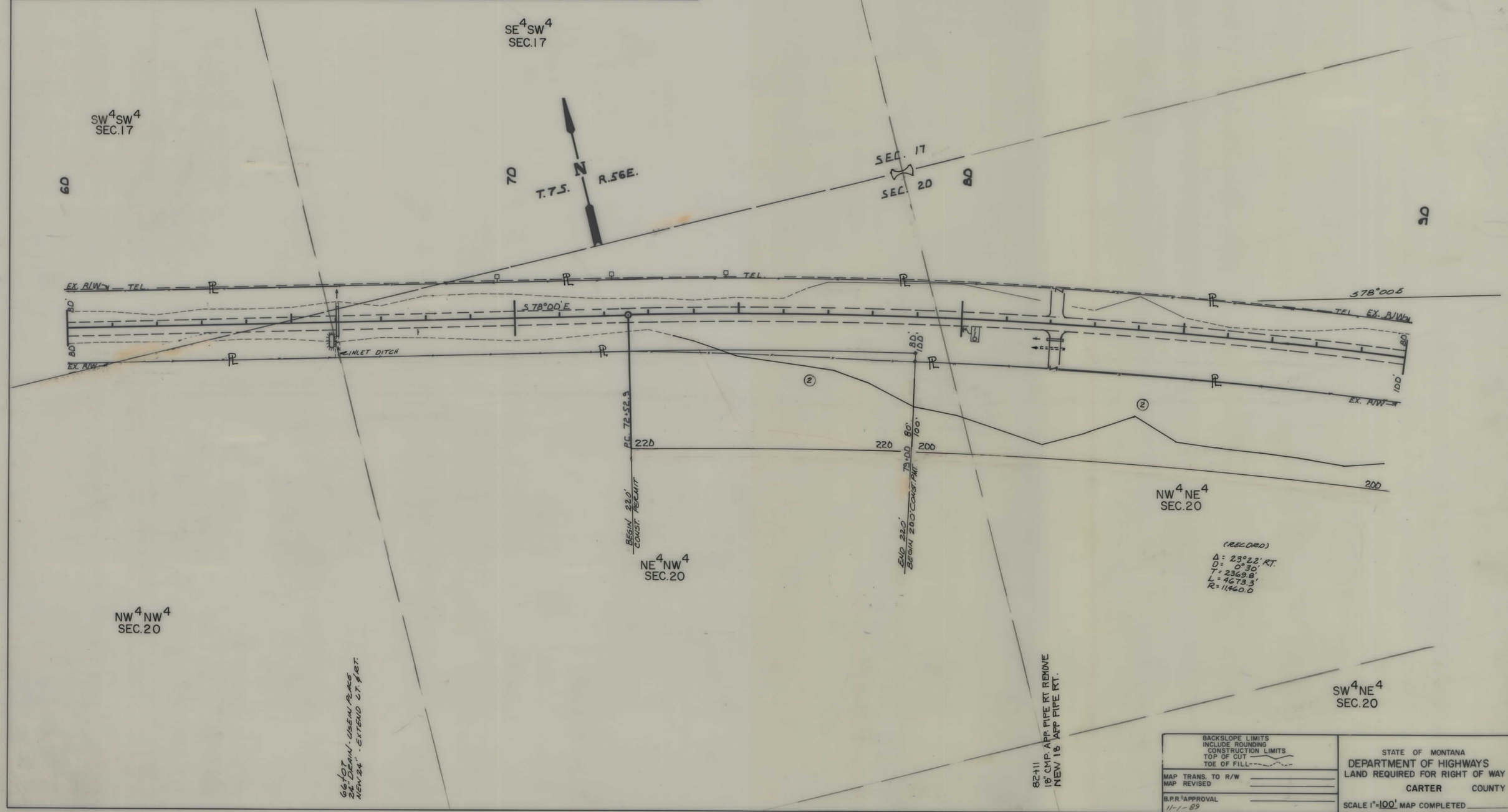

BACKSLOPE LIMITS
INCLUDE ROUNDING
CONSTRUCTION LIMITS
TOP OF CUT
TOE OF FILL

MAP TRANS. TO R/W
MAP REVISED

B.P.R. APPROVAL 11-1-89

STATE OF MONTANA
DEPARTMENT OF HIGHWAYS
LAND REQUIRED FOR RIGHT OF WAY
CARTER COUNTY
SCALE 1"=100' MAP COMPLETED

F 23-3(4)108 SHT 4 of 21

5

STATE	PROJECT NO.	SHEET NO.	TOTAL SHEETS
MONT.	F23-3(4)108	5	21

HAMMOND-SOUTHEAST

OWNERSHIPS

PARCEL	NAME	ADDRESS	TOTAL AREA	GROSS R/W AREA	P. T. W. AREA	AREA TO BE ACQUIRED	REMAINDER LEFT	REMAINDER RIGHT	CONST. PERMIT AREA
2	DAN HARRINGTON								0.24AC.

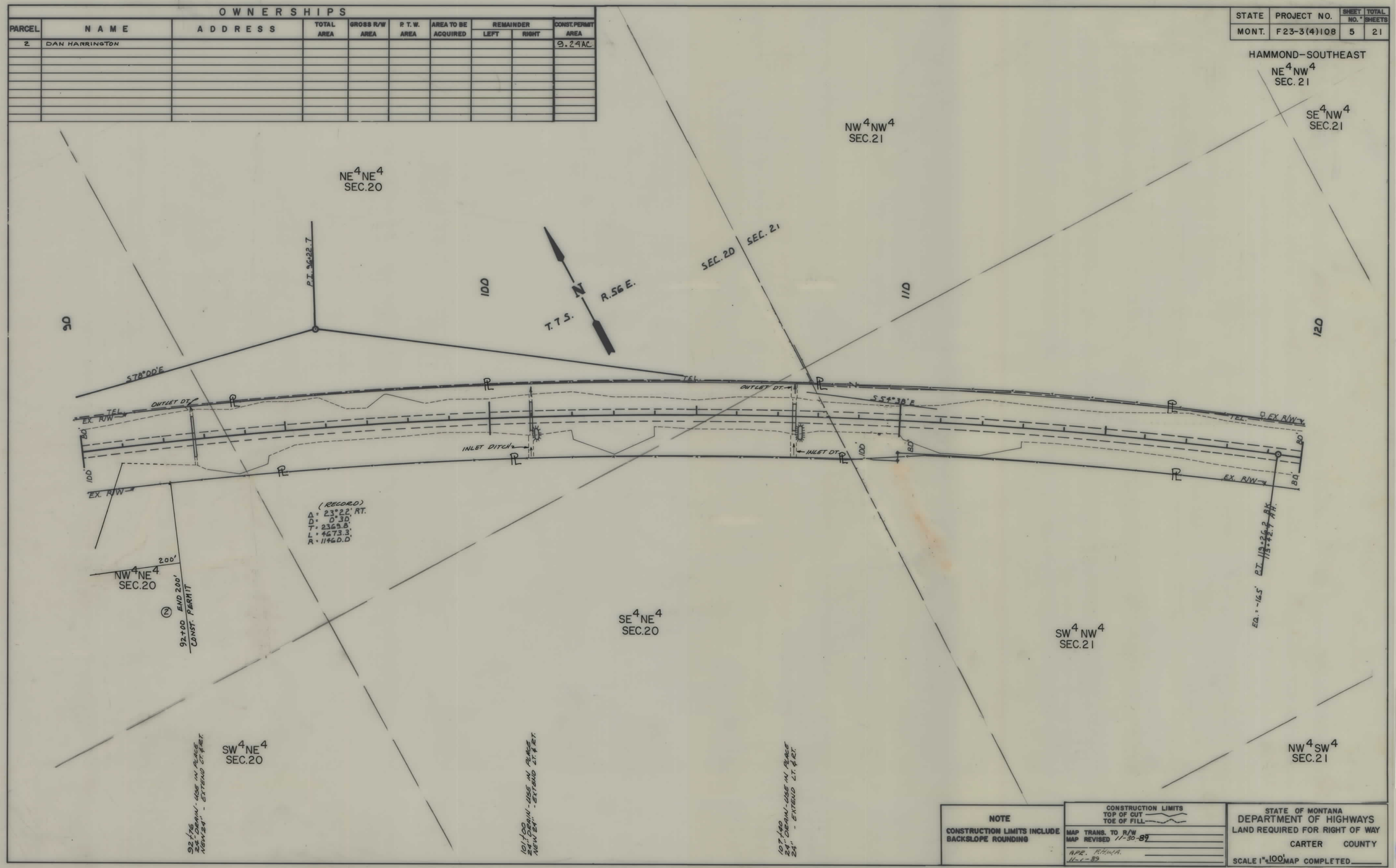

NOTE

CONSTRUCTION LIMITS INCLUDE BACKSLOPE ROUNDING

CONSTRUCTION LIMITS
TOP OF CUT
TOE OF FILL

MAP TRANS. TO R/W
MAP REVISED 11-30-89

APR. R.K.W.A.
11-1-89

STATE OF MONTANA
DEPARTMENT OF HIGHWAYS
LAND REQUIRED FOR RIGHT OF WAY

CARTER COUNTY

SCALE 1" = 100' MAP COMPLETED

F 23-3(4)108 SHT 5 of 21

STATE	PROJECT NO.	SHEET NO.	TOTAL SHEETS
MONT.	F23-3(4)108	6	21

HAMMOND-SOUTHEAST

OWNERSHIPS

PARCEL	NAME	ADDRESS	TOTAL AREA	GROSS R/W AREA	R.T.W. AREA	AREA TO BE ACQUIRED	REMAINDER LEFT	REMAINDER RIGHT	CONST. PERMIT AREA

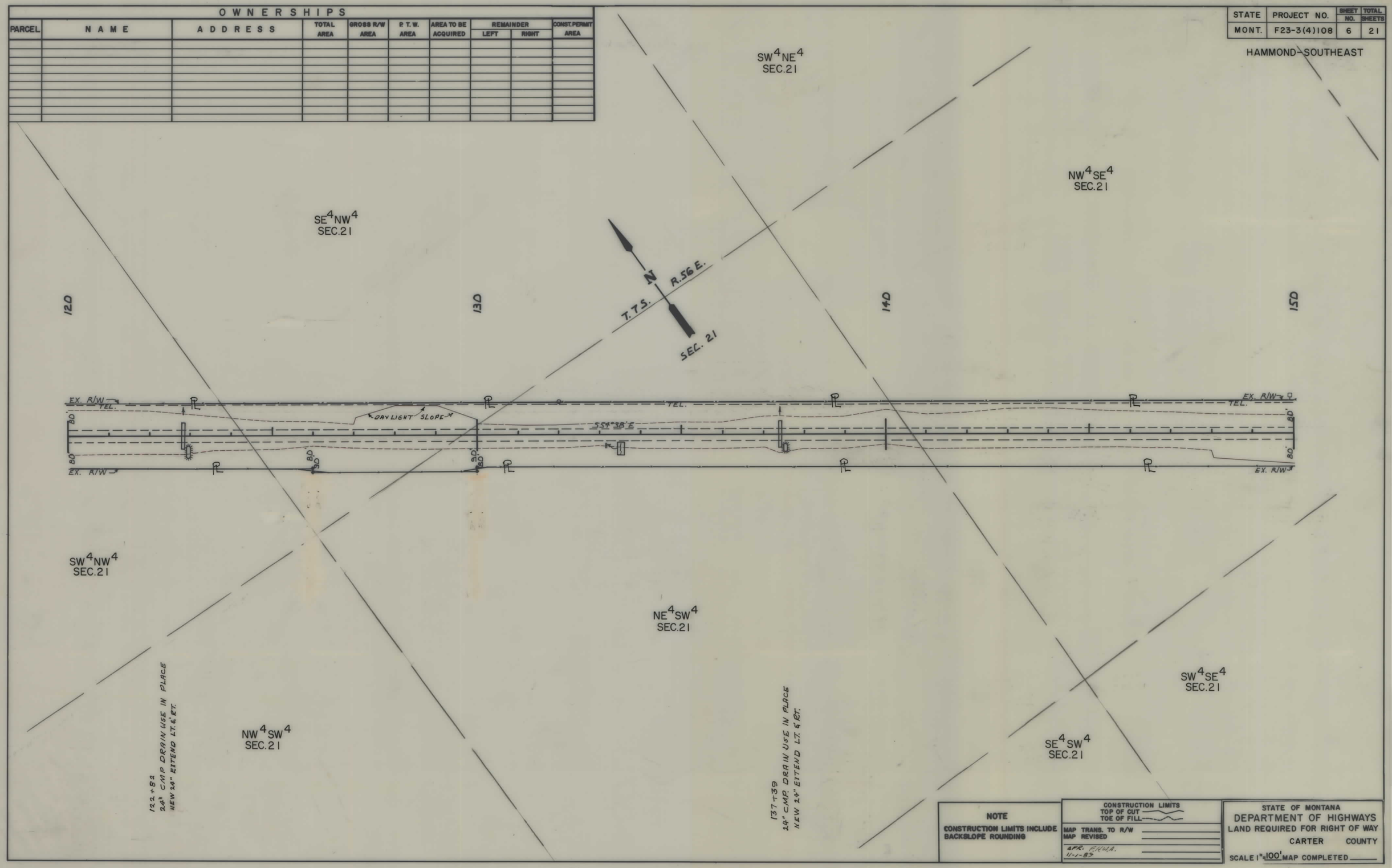

NOTE

CONSTRUCTION LIMITS INCLUDE BACKSLOPE ROUNDING

CONSTRUCTION LIMITS
TOP OF CUT
TOE OF FILL

MAP TRANS. TO R/W
MAP REVISED

APR. F.H.W.A.
11-1-83

STATE OF MONTANA
DEPARTMENT OF HIGHWAYS
LAND REQUIRED FOR RIGHT OF WAY
CARTER COUNTY

SCALE 1" = 100' MAP COMPLETED

F 23-3(4)108 SHT 6 of 21

5

STATE	PROJECT NO.	SHEET NO.	TOTAL SHEETS
MONT.	F23-3(4)108	7	21

HAMMOND-SOUTHEAST

OWNERSHIPS

PARCEL	NAME	ADDRESS	TOTAL AREA	GROSS R/W AREA	P.T.W. AREA	AREA TO BE ACQUIRED	REMAINDER LEFT	REMAINDER RIGHT	CONST. PERM AREA	CONST. EASE AREA
3	JOHNSON & SIEWERT									0.28 AC.
4	ELLIS G & LILIAH J COOK	SEE SHT. 9								

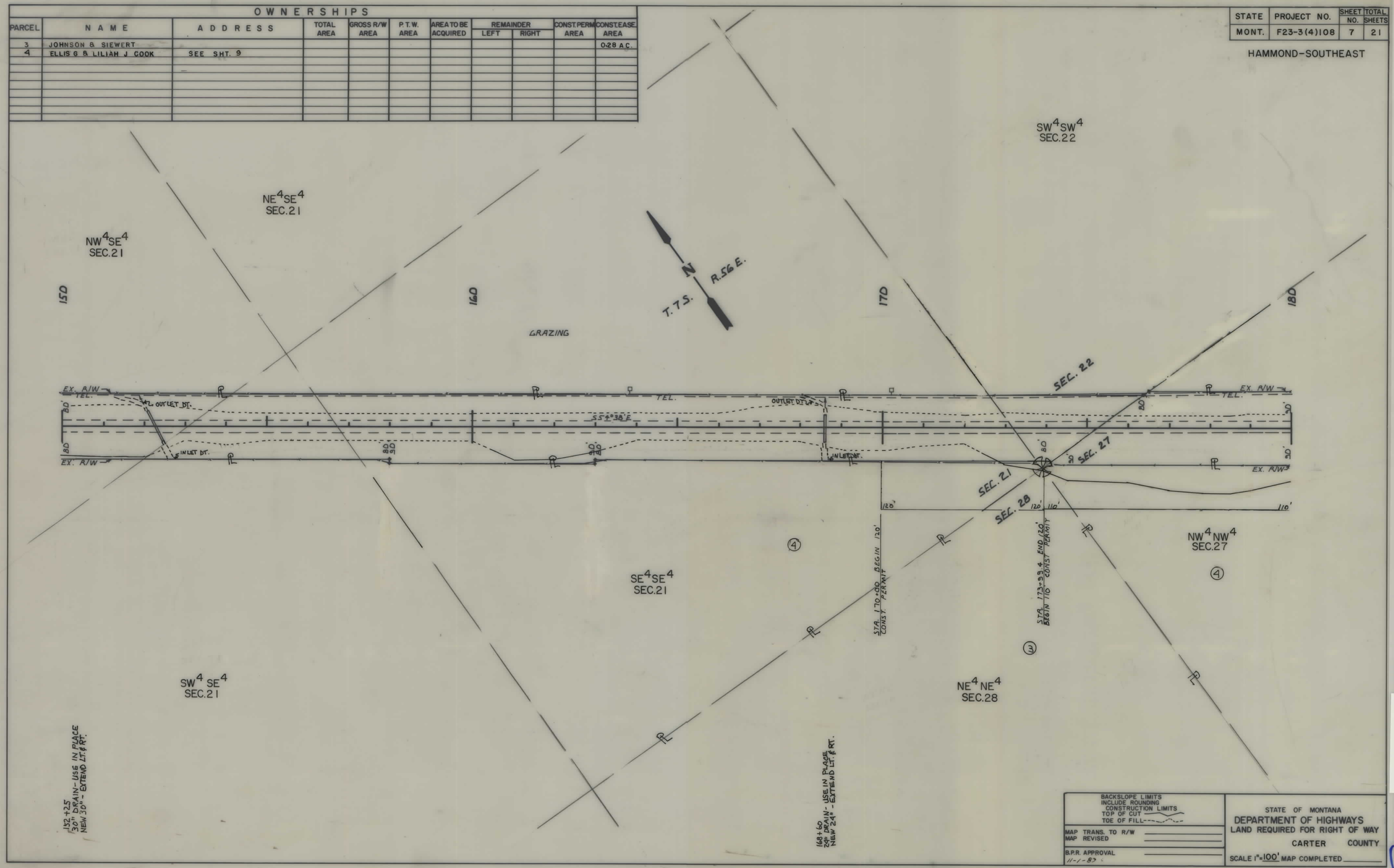

F23-3(4)108 SHT 7 of 21

STATE	PROJECT NO.	SHEET NO.	TOTAL SHEETS
MONT.	F23-3(4)108	8	21

HAMMOND-SOUTHEAST

OWNERSHIPS

PARCEL	NAME	ADDRESS	TOTAL AREA	GROSS R/W AREA	P. T. W. AREA	AREA TO BE ACQUIRED	REMAINDER LEFT	REMAINDER RIGHT	CONST. PERMIT AREA
4	ELLIS G. & LILIAH J. COOK	SEE SHT 9							

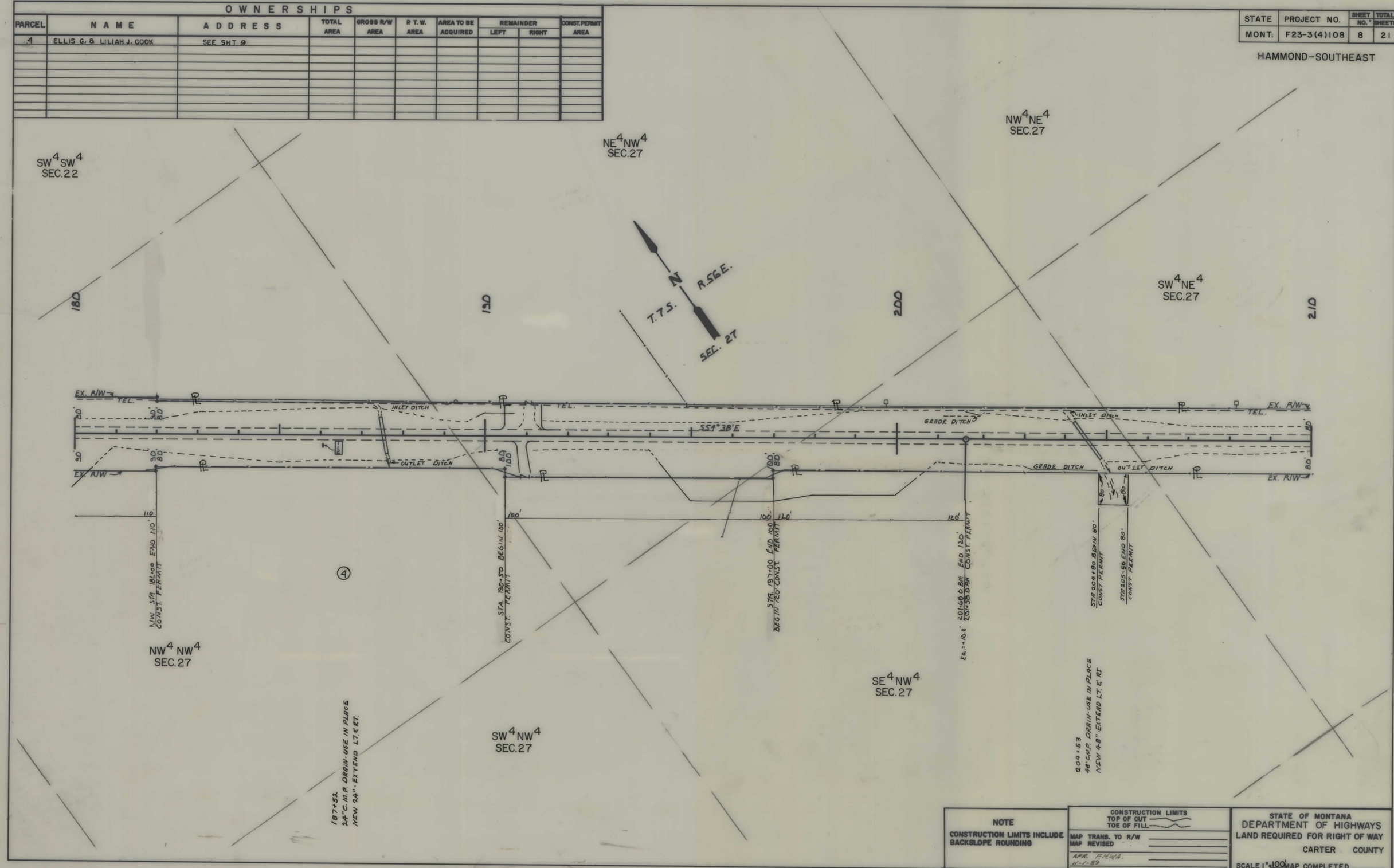

NOTE

CONSTRUCTION LIMITS INCLUDE BACKSLOPE ROUNDING

CONSTRUCTION LIMITS
TOP OF CUT
TOE OF FILL

MAP TRANS. TO R/W
MAP REVISED

APR. F.H.W.A.
11-1-89

STATE OF MONTANA
DEPARTMENT OF HIGHWAYS
LAND REQUIRED FOR RIGHT OF WAY
CARTER COUNTY

SCALE 1" = 100' MAP COMPLETED

F 23-3(4)108 SHT 8 of 21

5

STATE	PROJECT NO.	SHEET NO.	TOTAL SHEETS
MONT.	F23-3(4)108	9	21

HAMMOND-SOUTHEAST

OWNERSHIPS

PARCEL	NAME	ADDRESS	TOTAL AREA	GROSS R/W AREA	P.T.W. AREA	AREA TO BE ACQUIRED	REMAINDER LEFT	REMAINDER RIGHT	CONST. PERMIT AREA
4	ELLIS G. & LILIAH J. COOK								10.54 AC.
5	↓ ↓ ↓								0.03 AC.

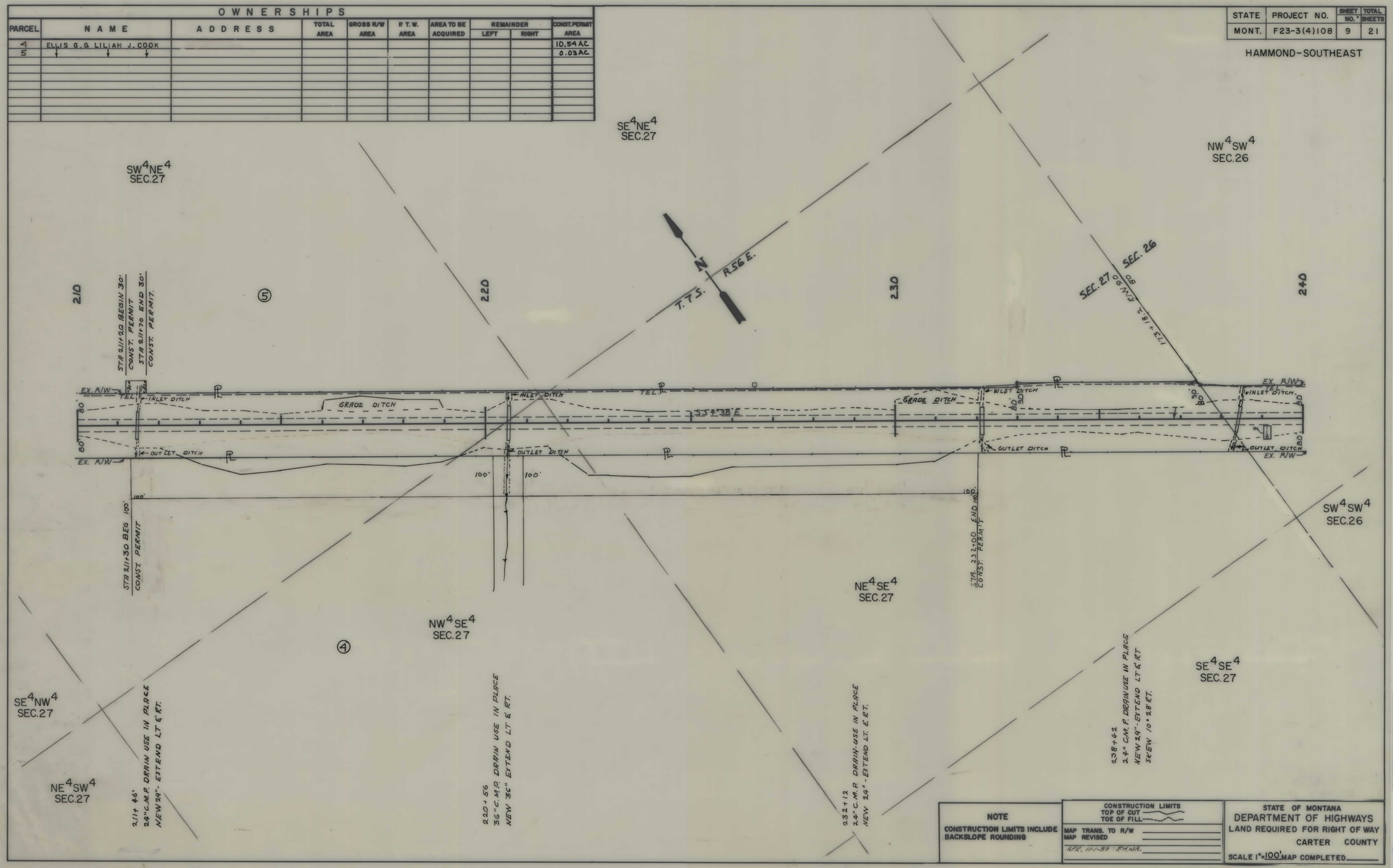

NOTE

CONSTRUCTION LIMITS INCLUDE BACKSLOPE ROUNDING

CONSTRUCTION LIMITS
TOP OF CUT
TOE OF FILL

MAP TRANS. TO R/W
MAP REVISED
APR. 11-1-89 : EMWA.

STATE OF MONTANA
DEPARTMENT OF HIGHWAYS
LAND REQUIRED FOR RIGHT OF WAY
CARTER COUNTY
SCALE 1" = 100' MAP COMPLETED

F 23-3(4)108 SHT 9 of 21

STATE	PROJECT NO.	SHEET NO.	TOTAL SHEETS
MONT.	F23-3(4)108	10	21

HAMMOND-SOUTHEAST

OWNERSHIPS

PARCEL	NAME	ADDRESS	TOTAL AREA	GROSS R/W AREA	P.T.W. AREA	AREA TO BE ACQUIRED	REMAINDER LEFT	REMAINDER RIGHT	CONST. PERMIT AREA

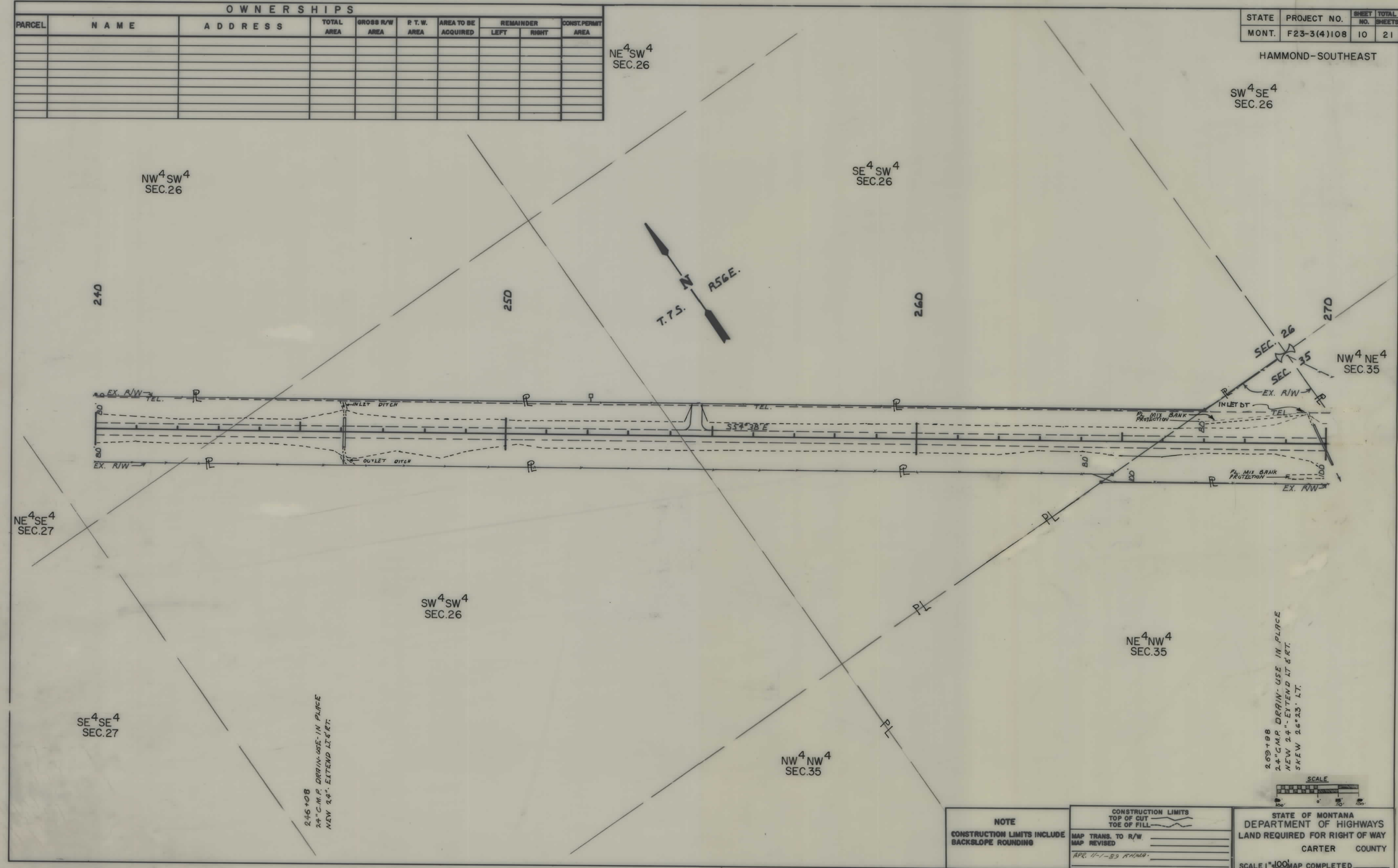

NOTE

CONSTRUCTION LIMITS INCLUDE BACKSLOPE ROUNDING

CONSTRUCTION LIMITS
TOP OF CUT
TOE OF FILL

MAP TRANS. TO R/W
MAP REVISED
APR. 11-1-83 R.H.M.D.

STATE OF MONTANA
DEPARTMENT OF HIGHWAYS
LAND REQUIRED FOR RIGHT OF WAY
CARTER COUNTY
SCALE 1" = 100' MAP COMPLETED

F 23-3(4)108 SHT 10 of 21

STATE	PROJECT NO.	SHEET NO.	TOTAL SHEETS
MONT.	F23-3(4)108	11	21

HAMMOND-SOUTHEAST

OWNERSHIPS

PARCEL	NAME	ADDRESS	TOTAL AREA	GROSS R/W AREA	P. T. W. AREA	AREA TO BE ACQUIRED	REMAINDER LEFT	REMAINDER RIGHT	CONST. PERMIT AREA
6	U.S.A.								0.25 AC
7	ELLIS G. & LILIAH J. COOK	SEE SHT 12							

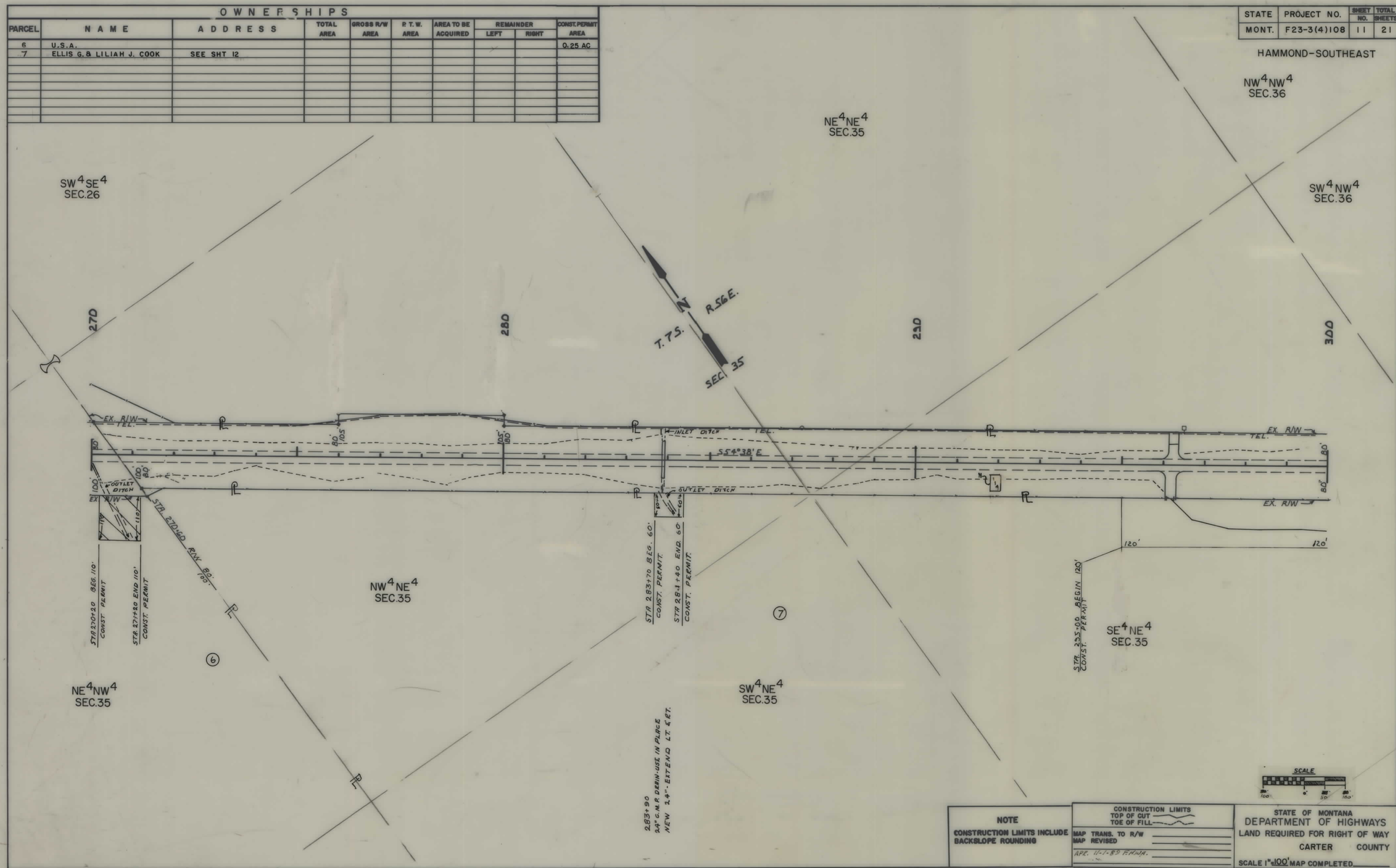

NOTE

CONSTRUCTION LIMITS INCLUDE BACKSLOPE ROUNDING

CONSTRUCTION LIMITS
TOP OF CUT
TOE OF FILL

MAP TRANS. TO R/W
MAP REVISED

APR. 11-1-83 F.H.W.A.

STATE OF MONTANA
DEPARTMENT OF HIGHWAYS
LAND REQUIRED FOR RIGHT OF WAY
CARTER COUNTY

SCALE 1" = 100' MAP COMPLETED

F 23-3(4)108 SHT 11 of 21

STATE	PROJECT NO.	SHEET NO.	TOTAL SHEETS
MONT.	F23-3(4)108	12	21

HAMMOND-SOUTHEAST

OWNERSHIPS

PARCEL	NAME	ADDRESS	TOTAL AREA	GROSS R/W AREA	R.T.W. AREA	AREA TO BE ACQUIRED	REMAINDER LEFT	REMAINDER RIGHT	CONST. PERMIT AREA
7	ELLIS G & LILIAH J COOK								2.58 AC
8	STATE OF MONTANA								1.78 AC
4,5,7	ELLIS G & LILIAH COOK								13.15 AC

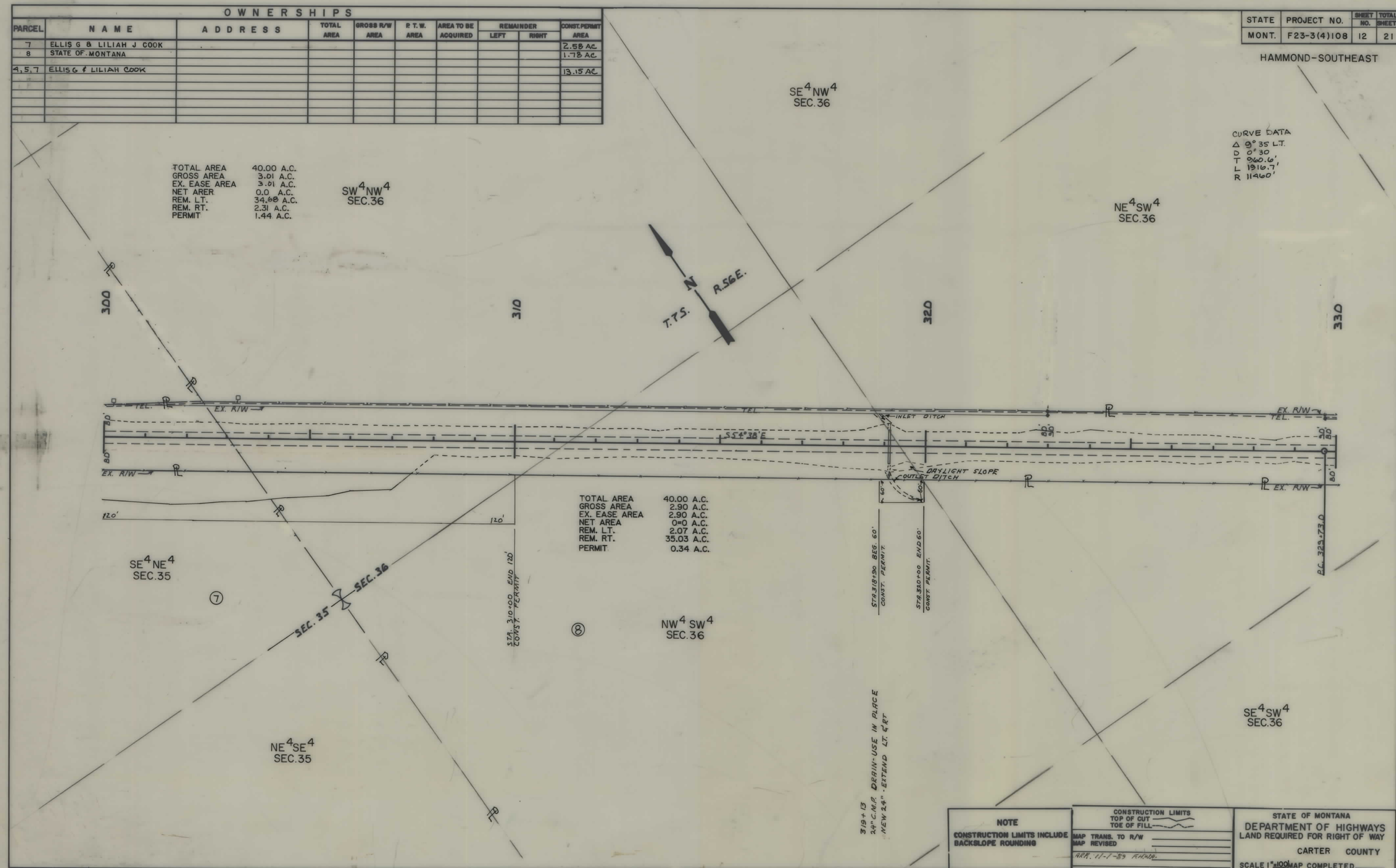

NOTE

CONSTRUCTION LIMITS INCLUDE BACKSLOPE ROUNDING

CONSTRUCTION LIMITS
TOP OF CUT
TOE OF FILL

MAP TRANS. TO R/W
MAP REVISED
ARR. 11-1-89 REVISED

STATE OF MONTANA
DEPARTMENT OF HIGHWAYS
LAND REQUIRED FOR RIGHT OF WAY
CARTER COUNTY
SCALE 1" = 100' MAP COMPLETED

F 23-3(4)108 SHT 12 of 21

STATE	PROJECT NO.	SHEET NO.	TOTAL SHEETS
MONT.	F23-3(4)108	13	21

HAMMOND-SOUTHEAST

OWNERSHIPS

PARCEL	NAME	ADDRESS	TOTAL AREA	GROSS R/W AREA	P.T.W. AREA	AREA TO BE ACQUIRED	REMAINDER LEFT	REMAINDER RIGHT	CONST. PERMIT AREA
9	LESTER & MILDRED TATE	SEE SHT. 14							

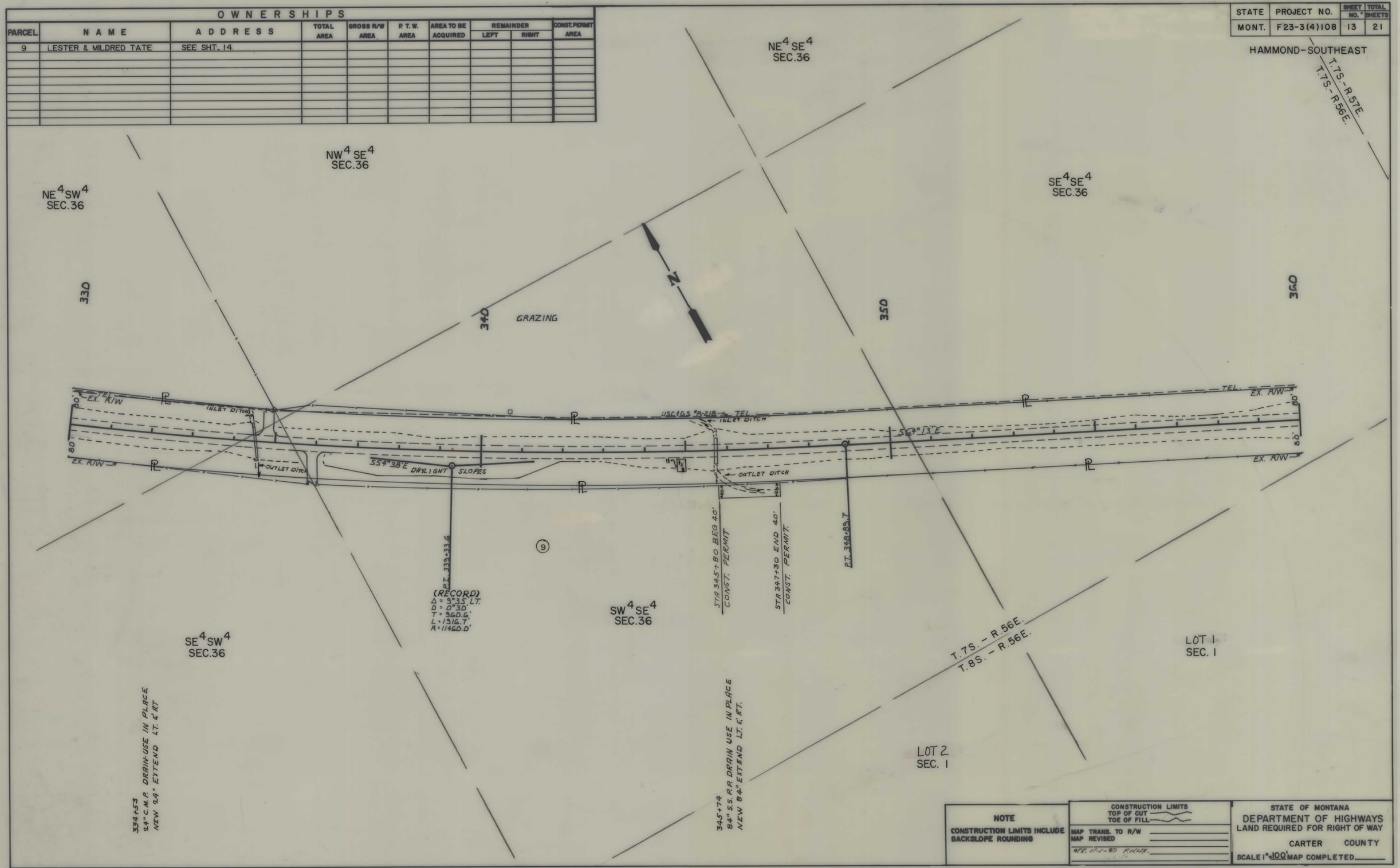

NOTE

CONSTRUCTION LIMITS INCLUDE BACKSLOPE ROUNDING

CONSTRUCTION LIMITS
TOP OF CUT
TOE OF FILL

MAP TRANS. TO R/W
MAP REVISED
APR. 11-1-85 F.H.W.R.

STATE OF MONTANA
DEPARTMENT OF HIGHWAYS
LAND REQUIRED FOR RIGHT OF WAY

CARTER COUNTY

SCALE 1" = 100' MAP COMPLETED

F 23-3(4)108 SHT 13 of 21

STATE	PROJECT NO.	SHEET NO.	TOTAL SHEETS
MONT.	F23-3(4)108	14	21

HAMMOND-SOUTHEAST

OWNERSHIPS

PARCEL	NAME	ADDRESS	TOTAL AREA	GROSS R/W AREA	P.T.W. AREA	AREA TO BE ACQUIRED	REMAINDER LEFT	REMAINDER RIGHT	CONST. PERM AREA	CONST. EASE AREA
9	LESTER & MILDRED TATE									3.58 A.C.

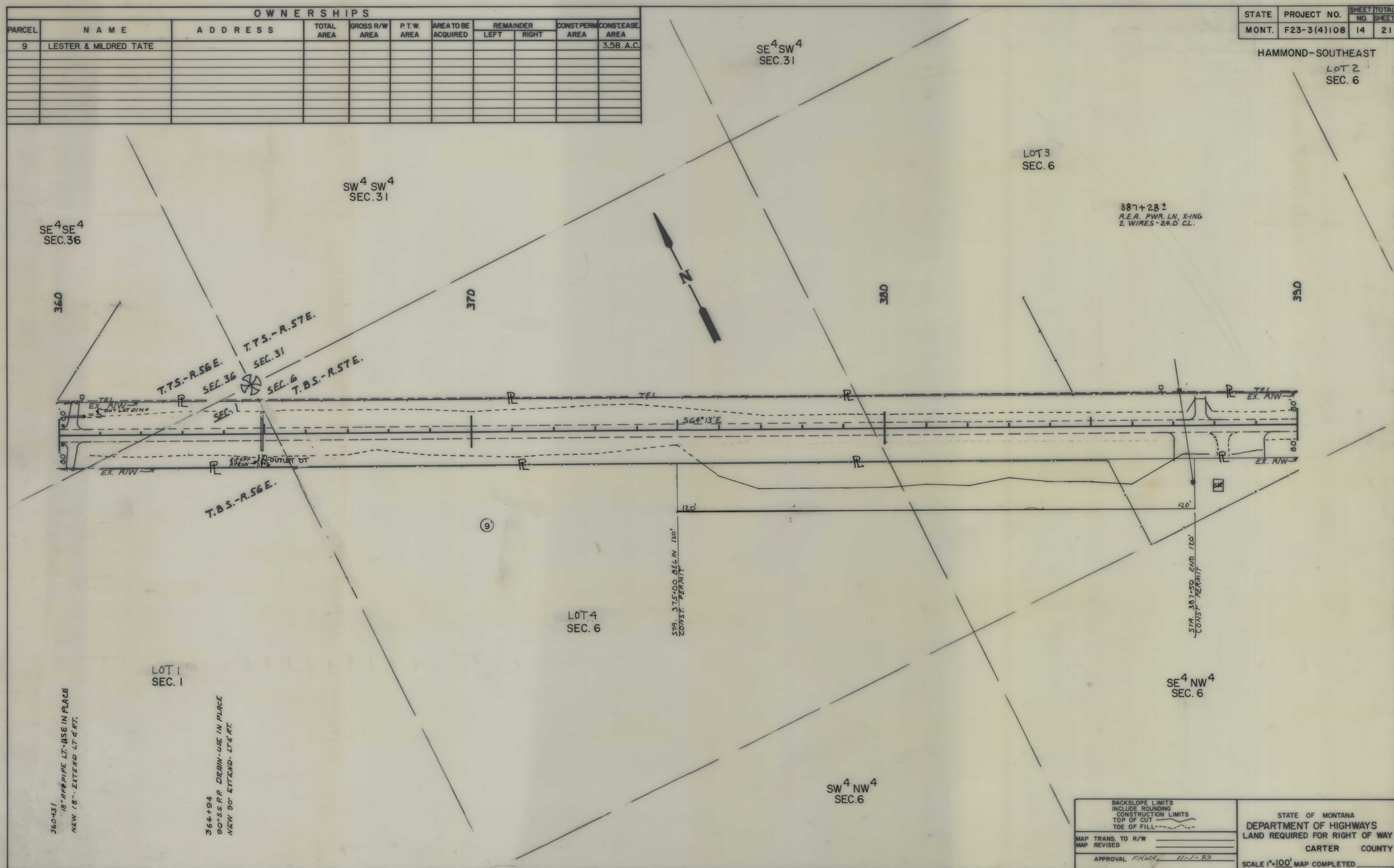

BACKSLOPE LIMITS
INCLUDE ROUNDING
CONSTRUCTION LIMITS
TOP OF CUT
TOE OF FILL

MAP TRANS. TO R/W
MAP REVISED

APPROVAL FHWA 11-1-89

STATE OF MONTANA
DEPARTMENT OF HIGHWAYS
LAND REQUIRED FOR RIGHT OF WAY
CARTER COUNTY

SCALE 1"=100' MAP COMPLETED

F 23-3(4)108 SHT 14 of 21

STATE	PROJECT NO.	SHEET NO.	TOTAL SHEETS
MONT.	F23-3(4)108	15	21

HAMMOND-SOUTHEAST

OWNERSHIPS

PARCEL	NAME	ADDRESS	TOTAL AREA	GROSS R/W AREA	P. T. W. AREA	AREA TO BE ACQUIRED	REMAINDER LEFT	REMAINDER RIGHT	CONST. PERMIT AREA
10	VICKY E. McCUTCHEN								0.13 A.C.

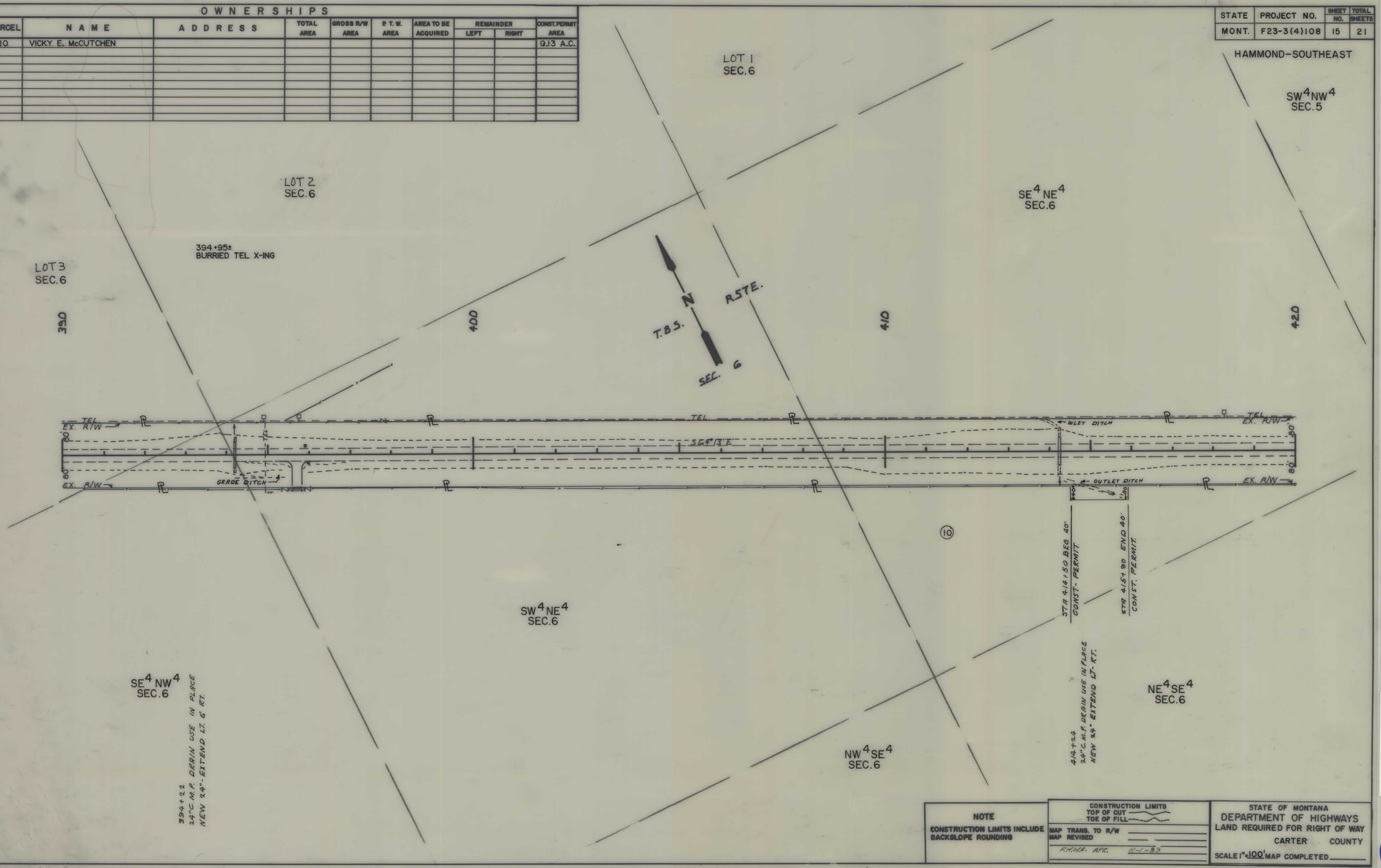

NOTE

CONSTRUCTION LIMITS INCLUDE BACKSLOPE ROUNDING

CONSTRUCTION LIMITS
TOP OF CUT
TOE OF FILL

MAP TRANS. TO R/W
MAP REVISED

F.H.W.A. APR. 11-1-83

STATE OF MONTANA
DEPARTMENT OF HIGHWAYS
LAND REQUIRED FOR RIGHT OF WAY
CARTER COUNTY
SCALE 1" = 100' MAP COMPLETED

F 23-3(4)108 SHT 15 of 21

STATE	PROJECT NO.	SHEET NO.	TOTAL SHEETS
MONT.	F23-3(4)108	16	21

HAMMOND-SOUTHEAST

OWNERSHIPS

PARCEL	NAME	ADDRESS	TOTAL AREA	GROSS R/W AREA	P.T.W. AREA	AREA TO BE ACQUIRED	REMAINDER LEFT	REMAINDER RIGHT	CONST. PERMIT AREA
11	KAUFMAN & McCUTCHEN	SEE SHT. 19							

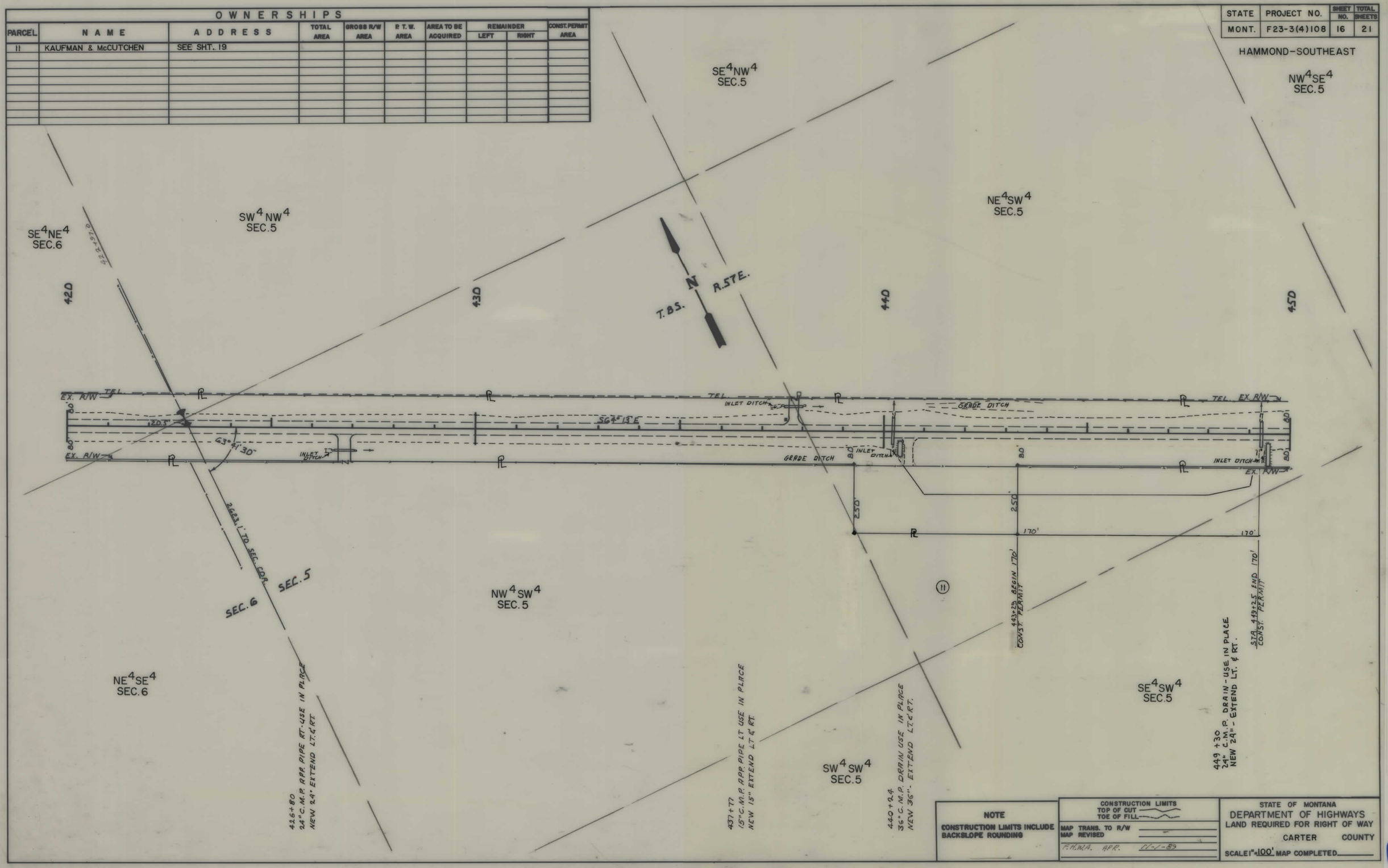

NOTE

CONSTRUCTION LIMITS INCLUDE BACKSLOPE ROUNDING

CONSTRUCTION LIMITS
TOP OF CUT
TOE OF FILL

MAP TRANS. TO R/W
MAP REVISED

F.H.W.A. APR. 11-1-59

STATE OF MONTANA
DEPARTMENT OF HIGHWAYS
LAND REQUIRED FOR RIGHT OF WAY
CARTER COUNTY

SCALE 1" = 100' MAP COMPLETED

F 23-3(4)108 SHT 16 of 21

STATE	PROJECT NO.	SHEET NO.	TOTAL SHEETS
MONT.	F23-3(4)108	17	21

HAMMOND-SOUTHEAST

OWNERSHIPS

PARCEL	NAME	ADDRESS	TOTAL AREA	GROSS R/W AREA	P.T.W. AREA	AREA TO BE ACQUIRED	REMAINDER LEFT	REMAINDER RIGHT	CONST. PERMIT AREA
11	KAUFMAN & McCUTCHEN	SEE SHT. 19							

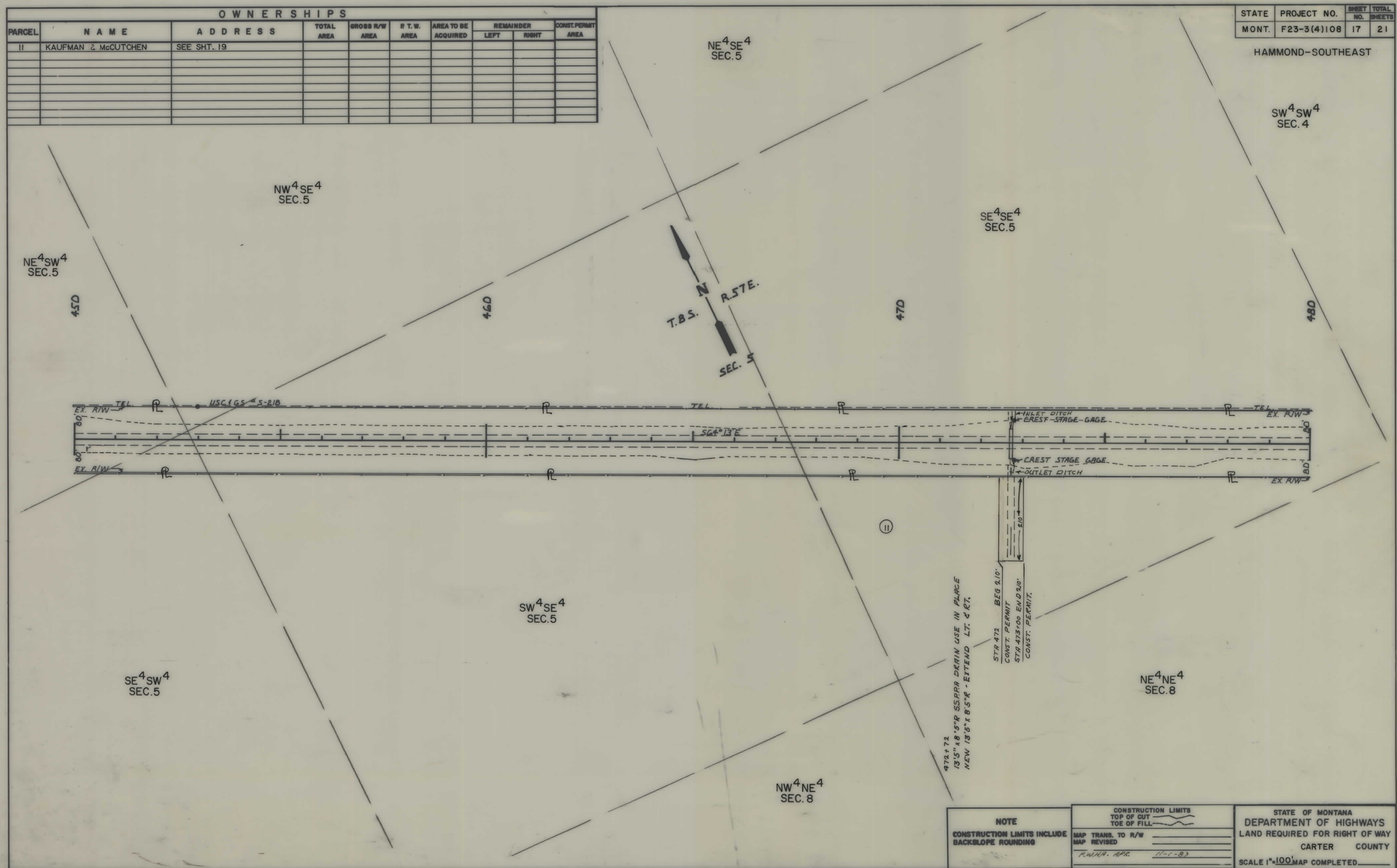

NOTE

CONSTRUCTION LIMITS INCLUDE BACKSLOPE ROUNDING

CONSTRUCTION LIMITS
TOP OF CUT
TOE OF FILL

MAP TRANS. TO R/W
MAP REVISED

F.W.H.A. APR. 11-1-83

STATE OF MONTANA
DEPARTMENT OF HIGHWAYS
LAND REQUIRED FOR RIGHT OF WAY
CARTER COUNTY

SCALE 1" = 100' MAP COMPLETED

F 23-3(4)108 SHT 17 of 21

STATE	PROJECT NO.	SHEET NO.	TOTAL SHEETS
MONT.	F23-3(4)108	18	21

HAMMOND-SOUTHEAST

OWNERSHIPS

PARCEL	NAME	ADDRESS	TOTAL AREA	GROSS R/W AREA	P.T.W. AREA	AREA TO BE ACQUIRED	REMAINDER LEFT	REMAINDER RIGHT	CONST. PERM AREA	CONST. EASE AREA

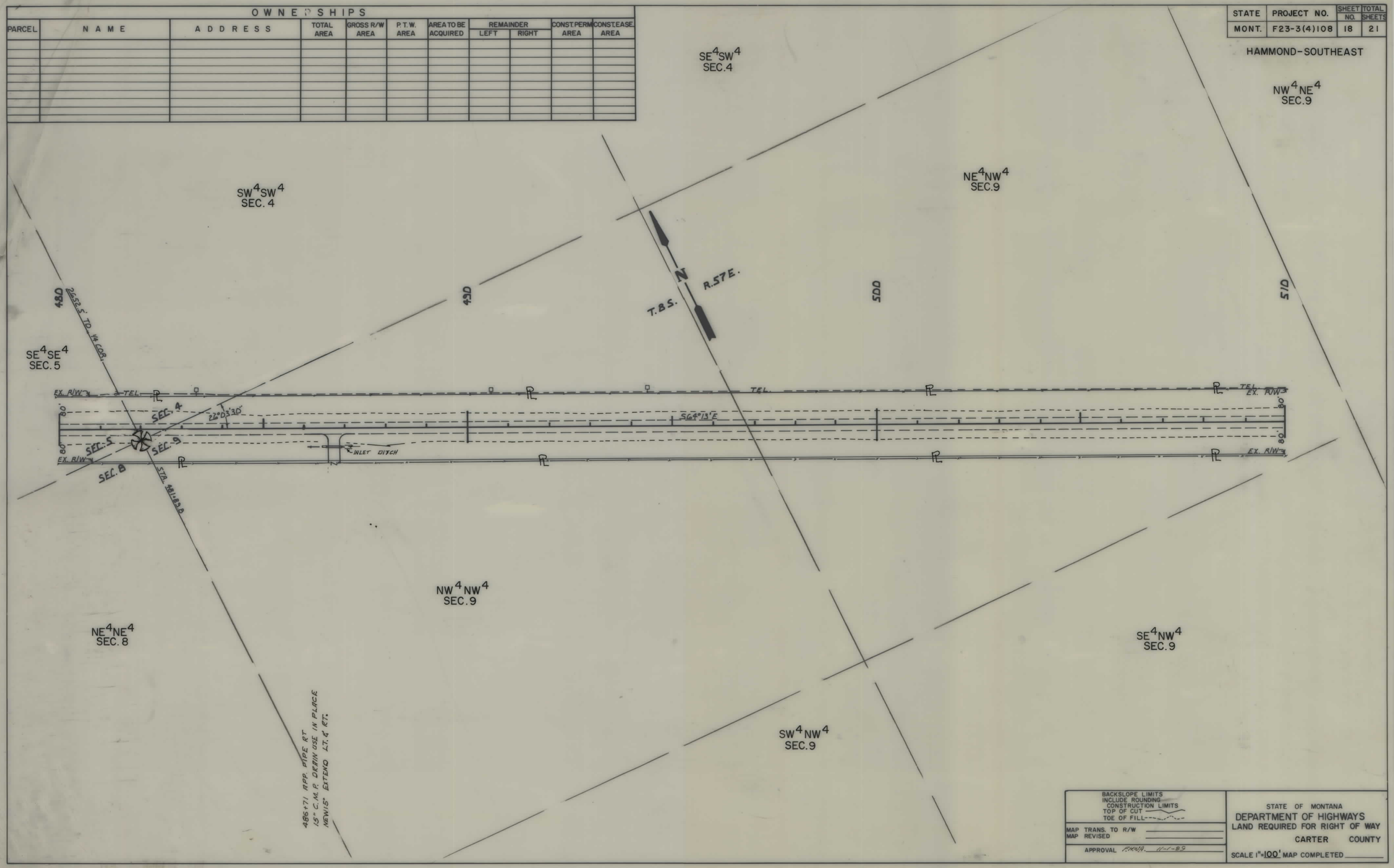

BACKSLOPE LIMITS
INCLUDE ROUNDING
CONSTRUCTION LIMITS
TOP OF CUT
TOE OF FILL

MAP TRANS. TO R/W
MAP REVISED

APPROVAL F.K.W.A. 11-1-89

STATE OF MONTANA
DEPARTMENT OF HIGHWAYS
LAND REQUIRED FOR RIGHT OF WAY
CARTER COUNTY

SCALE 1"=100' MAP COMPLETED

F 23-3(4)108 SHT 18 of 21

STATE	PROJECT NO.	SHEET NO.	TOTAL SHEETS
MONT.	F23-3(4)108	19	21

HAMMOND-SOUTHEAST

OWNERSHIPS

PARCEL	NAME	ADDRESS	TOTAL AREA	GROSS R/W AREA	P.T.W. AREA	AREA TO BE ACQUIRED	REMAINDER LEFT	REMAINDER RIGHT	CONST. PERM AREA	CONST. EASE. AREA
11	KAUFMAN & McCUTCHEN									2.89 A.C.

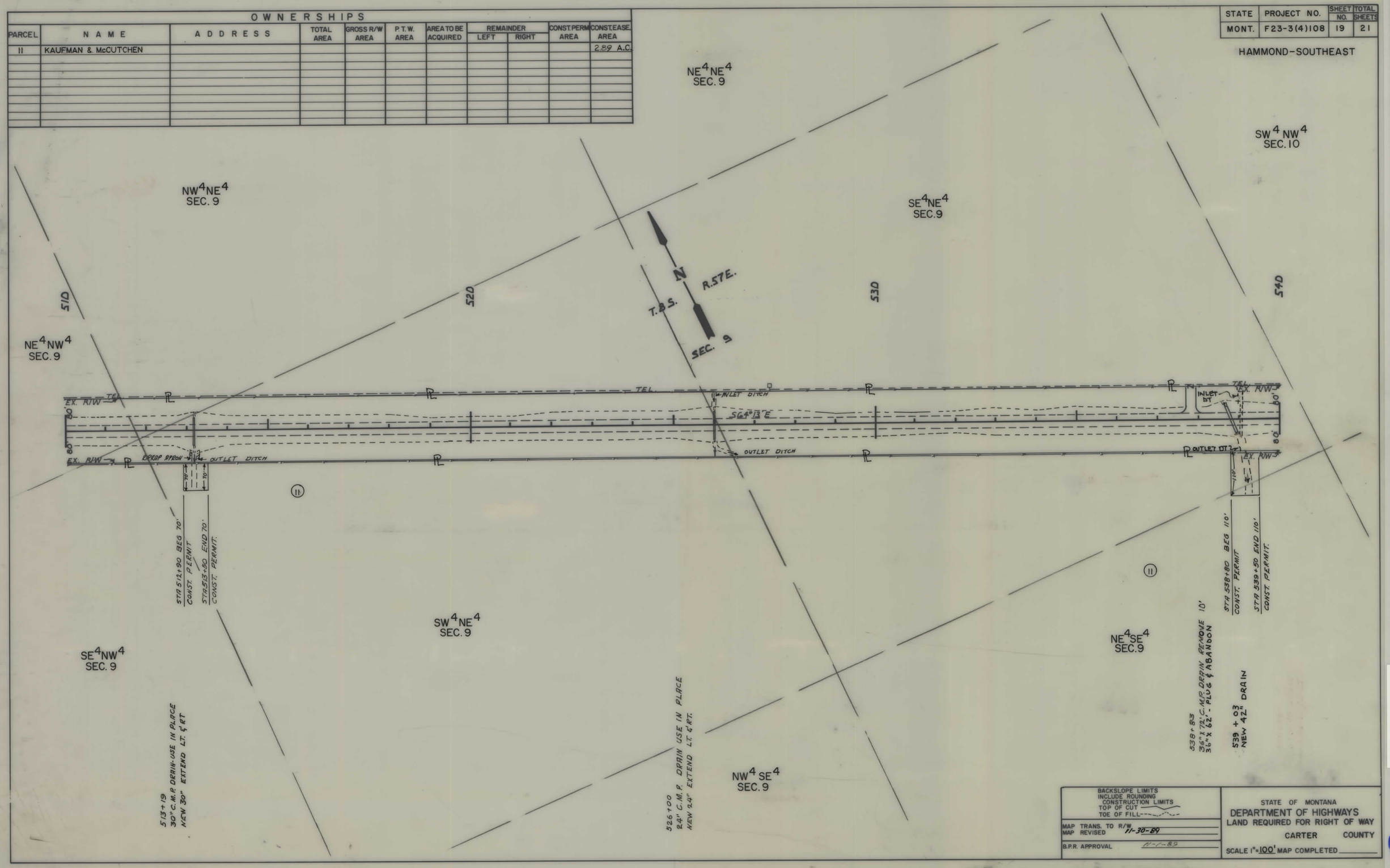

BACKSLOPE LIMITS INCLUDE ROUNDING
CONSTRUCTION LIMITS
TOP OF CUT
TOE OF FILL

MAP TRANS. TO R/W
MAP REVISED 11-30-89

B.P.R. APPROVAL 11-1-89

STATE OF MONTANA
DEPARTMENT OF HIGHWAYS
LAND REQUIRED FOR RIGHT OF WAY
CARTER COUNTY

SCALE 1"=100' MAP COMPLETED

F 23-3(4)108 SHT 19 of 21

STATE	PROJECT NO.	SHEET NO.	TOTAL SHEETS
MONT.	F23-3(4)108	20	21

HAMMOND-SOUTHEAST

OWNERSHIPS

PARCEL	NAME	ADDRESS	TOTAL AREA	GROSS R/W AREA	P. T. W. AREA	AREA TO BE ACQUIRED	REMAINDER LEFT	REMAINDER RIGHT	CONST. PERMIT AREA
12	U.S.A. (B.L.M.)								3.67 A.C.

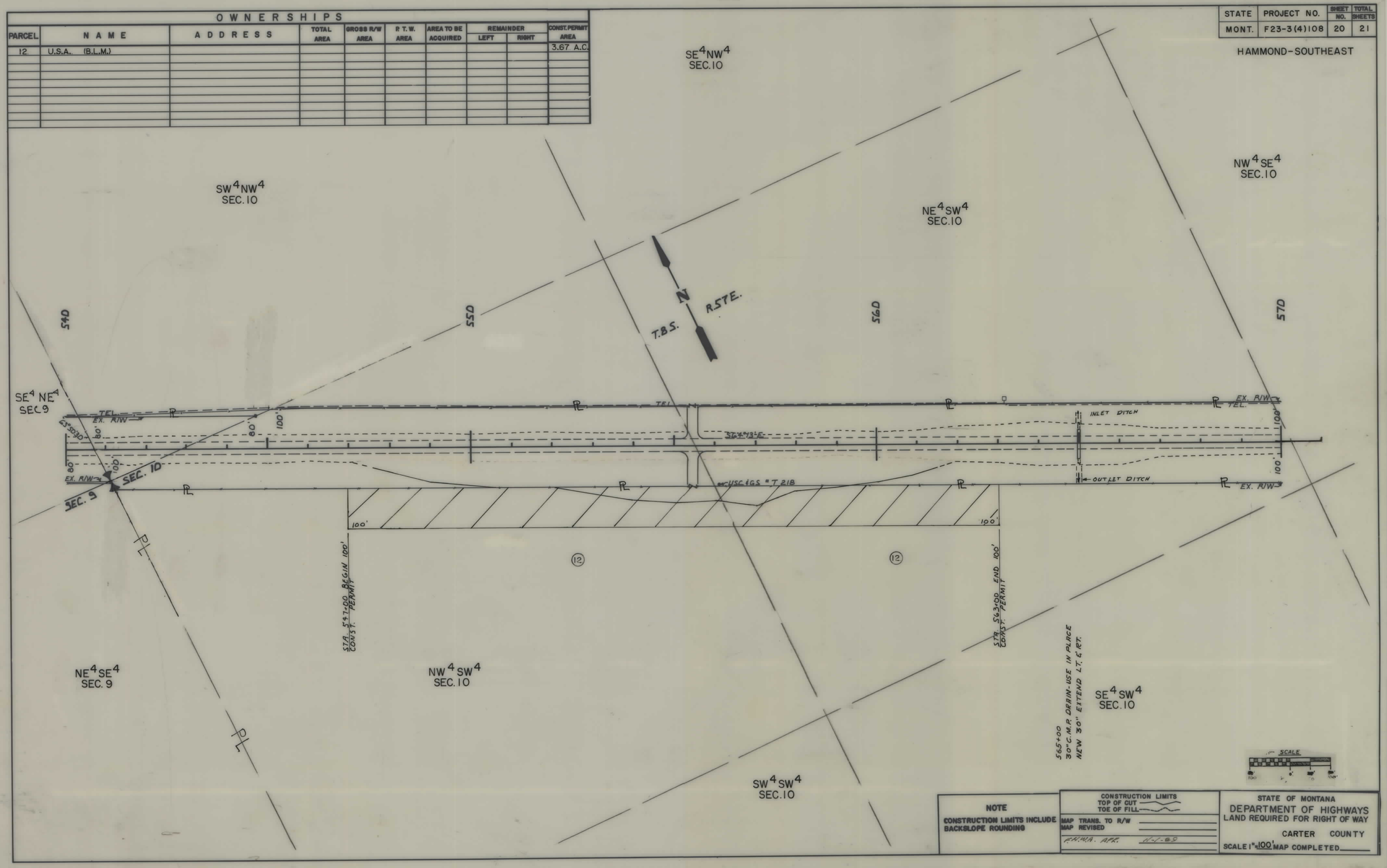

NOTE

CONSTRUCTION LIMITS INCLUDE BACKSLOPE ROUNDING

CONSTRUCTION LIMITS
TOP OF CUT
TOE OF FILL

MAP TRANS. TO R/W
MAP REVISED
F.H.W.A. APR. 11-1-69

STATE OF MONTANA
DEPARTMENT OF HIGHWAYS
LAND REQUIRED FOR RIGHT OF WAY
CARTER COUNTY
SCALE 1" = 100' MAP COMPLETED

F 23-3(4)108 SHT 20 of 21

STATE	PROJECT NO.	SHEET NO.	TOTAL SHEETS
MONT.	F23-3(4)108	21	21

HAMMOND-SOUTHEAST

OWNERSHIPS

PARCEL	NAME	ADDRESS	TOTAL AREA	GROSS R/W AREA	P.T.W. AREA	AREA TO BE ACQUIRED	REMAINDER LEFT	REMAINDER RIGHT	CONST. PERM AREA	CONST. EASE. AREA

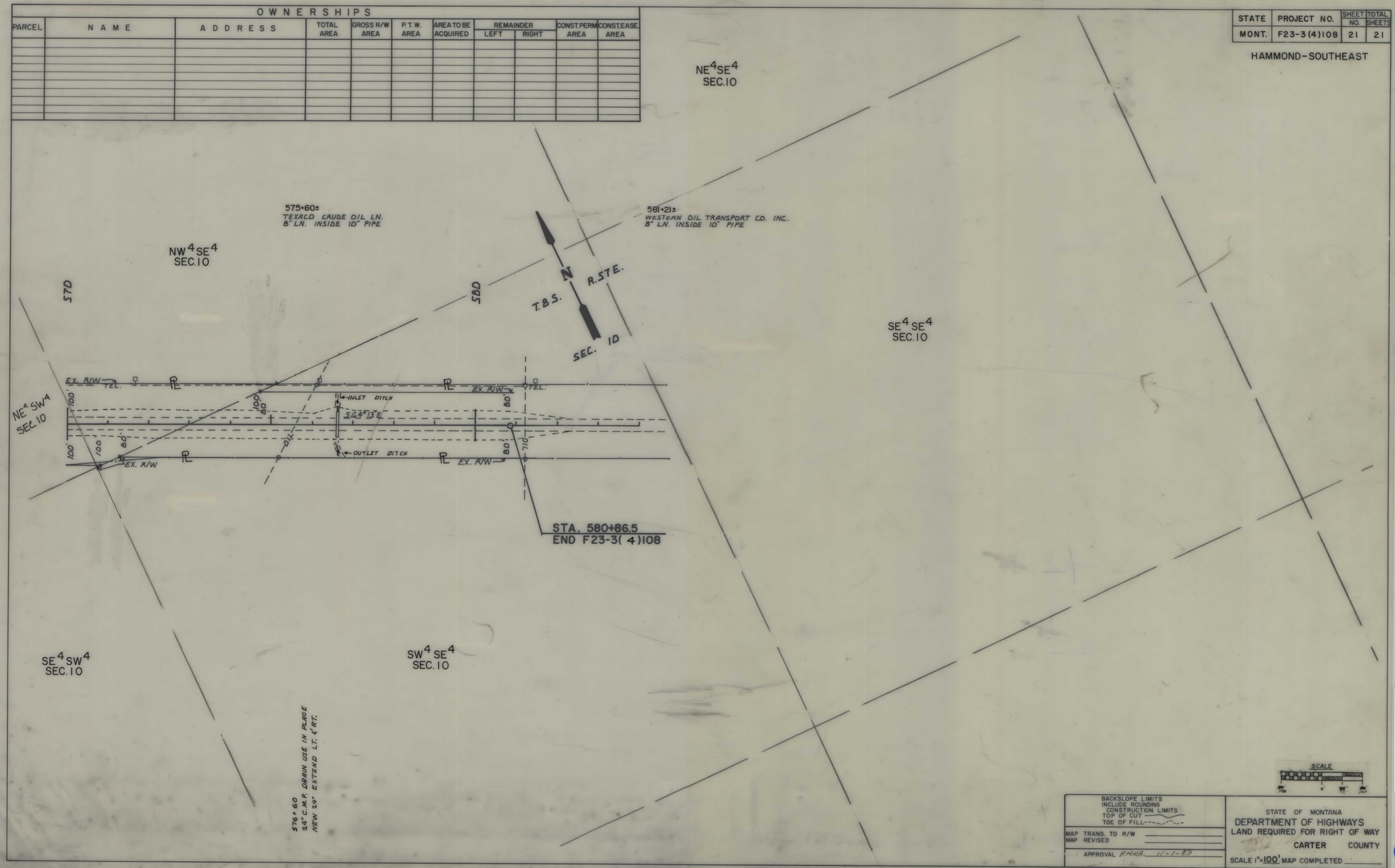

F 23-3(4)108 SHT 21 of 21