PLANS
NOT
TO
SCALE

STATE	PROJECT NO.	SHEET NO.	TOTAL SHEETS
MONT.	F 24-2(7)43	1	13

OVANDO EAST

F 24-2(7)43 R/W

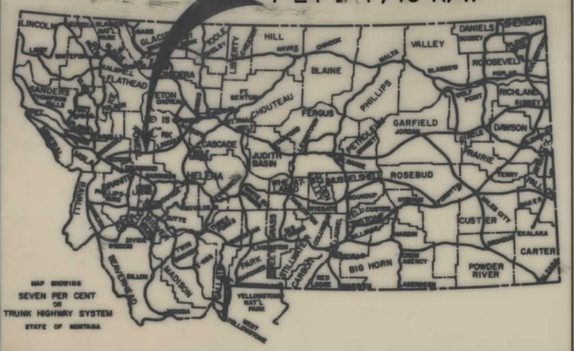

STATE OF MONTANA

DEPARTMENT OF HIGHWAYS

RIGHT OF WAY PLAN OF FEDERAL AID PROJECT NO. F 24-2(7)43 R/W FR 24-1(16)32 P.E.

OVANDO - EAST

POWELL COUNTY

12.23 MILES

CONVENTIONAL SIGNS

PROPOSED RIGHT OF WAY LINE
EXISTING RIGHT OF WAY LINE
RAILROAD RIGHT OF WAY LINE
CENTERLINE (℄) OR PROJECTED LINE
STK'D CENTERLINE
OWNERSHIP BOUNDARY — PL — PL —
PRESENT TRAVELED WAY (P.T.W.)
R/W LINE FENCED — EX. R/W
CONSTRUCTION LIMITS — CUT — FILL
FENCE LINE
CONTROL OF ACCESS WITH FENCE
LIMITED ACCESS
EXISTING LIMITED ACCESS
GATE IN FENCE
CATTLE GUARD = 24'
STATE & NATIONAL BORDER LINES
CITY OR TOWN LIMITS LINE
COUNTY LINE
RESERVATION LINE
TOWNSHIP & SECTION LINE
1/4 & 1/2 SECTION LINE
SECTION CORNER — FOUND — UNFOUND
1/4 SECTION COR.
1/16 SECTION COR.
CENTER OF SECTION
TELEPHONE OR TELEGRAPH POLES IN PLACE
POWER POLES IN PLACE
TEL. OR TEL. OR POWER POLES TO BE MOVED
NEW PIPES
OLD PIPES IN PLACE
OUTLET DITCH
INLET DITCH
DITCHES
CHANNEL CHANGES
BRIDGES
RAILROADS
PARCEL NUMBER — 7
NEW APPROACH
EXISTING APPROACH
LIMITED ACCESS

RELATED PROJECTS

ASSOCIATED PROJECT AGREEMENT NUMBERS

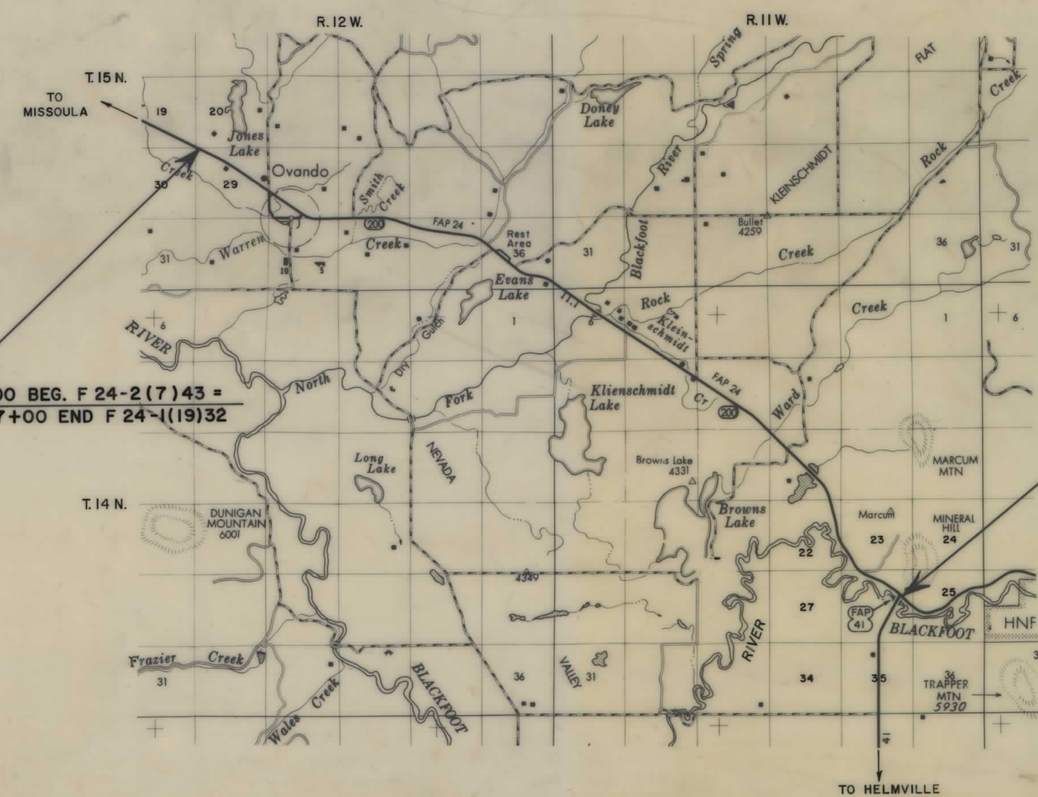

NOTE:
TWO CENTERLINES ARE SHOWN
R = RECORDED ON ORIGINAL PROJECT
F = CENTERLINE USED TO PURCHASE ALL R/W AND PERMITS FOR THIS PROJECT, EXCEPT FROM 579+17.09 THROUGH 629+61.33, WHERE R/W IS PURCHASED FROM PROJECTED CENTERLINE

MAP REVISED:
12-28-88, 2-27-89, 3-15-89

INDEX

PARCEL NO.	OWNERSHIPS	SHEET NO.
1 & 2	JANE B. STONE, ET AL - TRUSTEES FOR STONE TRUST	2
3	VERNER L. BETELSEN	3
4	AGNES HANZEL COBORN	3
5 & 6	THOMAS S. MURPHY	4,5
7,8	MT. DEPT. OF STATE LANDS	6
9 & 10	GARY E. & SHARON JACOBSEN	6,7
11 & 12	ELMER & MABEL SMITH	8,9
13	HEIRS OF ESTATE OF MAE McCORMICK	9,10
15	RANDOLPH SCOTT	12
16	JON KRUTAR	7
17	EITHEL McCORMICK DOTSON % LEO & HELEN BUSH	3
14	DELETED	

STATE OF MONTANA
DEPARTMENT OF HIGHWAYS

APPROVED: September 14 1988

GARY J. WICKS
DIRECTOR OF HIGHWAYS
BY Stephen C. Kologi
CHIEF
PRECONSTRUCTION BUREAU

MONTANA — STEPHEN C. KOLOGI 1241 E — REGISTERED PROFESSIONAL ENGINEER

U.S. DEPARTMENT OF TRANSPORTATION
FEDERAL HIGHWAY ADMINISTRATION

APPROVED:

DIVISION ADMINISTRATOR — DATE 10-13-88

F 24-2(7)43 SHT 1 OF 13

OWNERSHIPS

PARCEL	NAME	ADDRESS	TOTAL AREA	GROSS R/W AREA	P.T.W. AREA	AREA TO BE ACQUIRED	REMAINDER LEFT	REMAINDER RIGHT	CONST. PERM AREA	EASEMENT AREA
1	JANE B. STONE, ET AL. TRUSTEES FOR STONE TRUST	BOX 380, GREENOUGH, MT. 59534							0.30 AC.	
2	JANE B. STONE, ET AL								0.05 AC.	

STATE	PROJECT NO.	SHEET NO.	TOTAL SHEETS
MONT.	F 24-2(7) 43	2	13

OVANDO EAST

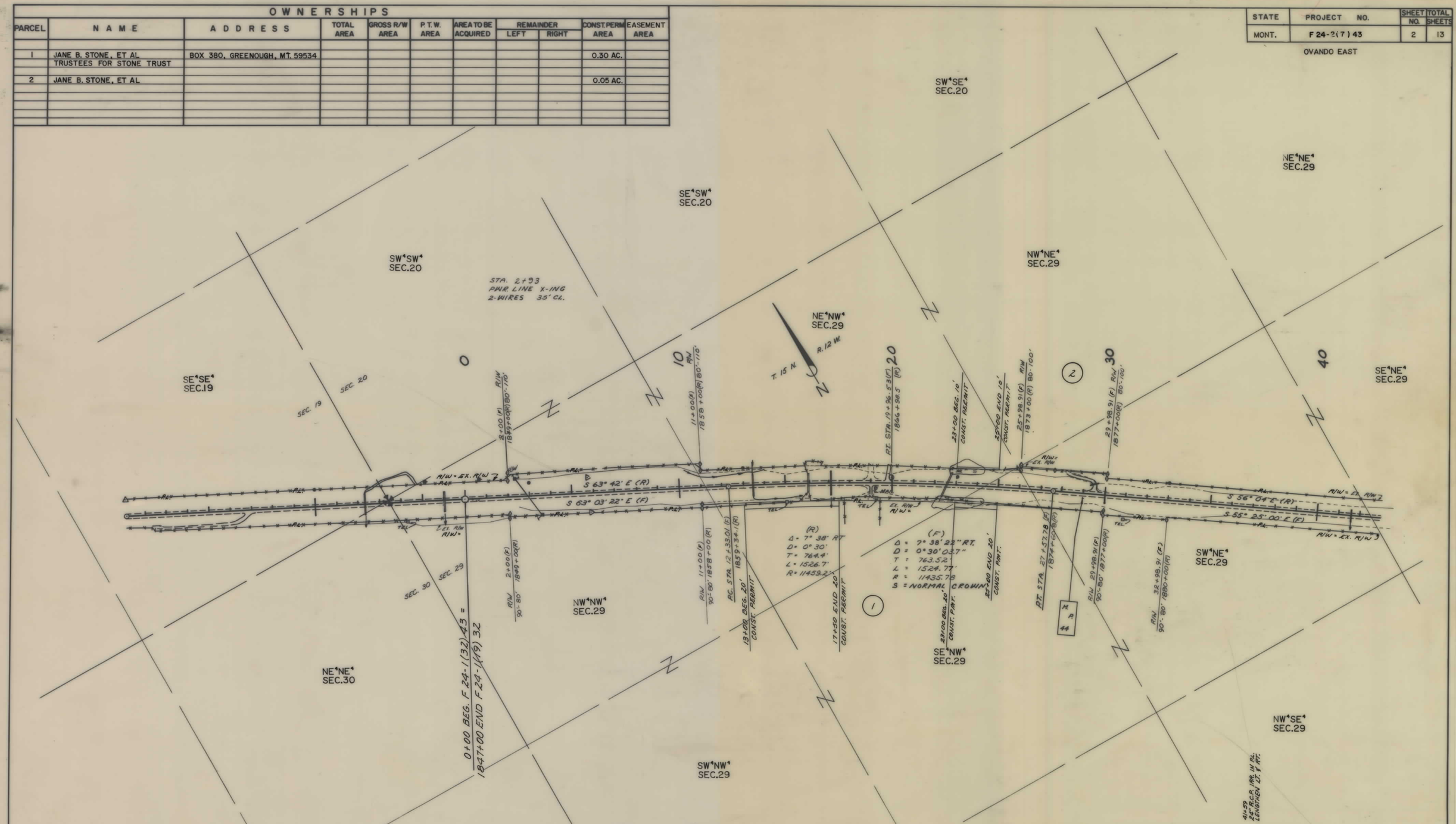

NOTE

CONSTRUCTION LIMITS INCLUDE BACKSLOPE ROUNDING

BACKSLOPE LIMITS INCLUDE ROUNDING
CONSTRUCTION LIMITS
TOP OF CUT
TOE OF FILL

MAP TRANS. TO R/W 9-14-88
MAP REVISED
FHWA APPROVAL 10-13-88

STATE OF MONTANA
DEPARTMENT OF HIGHWAYS
LAND REQUIRED FOR RIGHT OF WAY

POWELL COUNTY

SCALE 1" = 200'

F 24-2(7)43 SHT 2 OF 13

STATE	PROJECT NO.	SHEET NO.	TOTAL SHEETS
MONT.	F 24-2(7)43	3	13

OVANDO EAST

OWNERSHIPS

PARCEL	NAME	ADDRESS	TOTAL AREA	GROSS R/W AREA	P.T.W. AREA	AREA TO BE ACQUIRED	REMAINDER LEFT	REMAINDER RIGHT	CONST. PERM AREA	EASEMENT AREA
3	VERNER L. BETELSEN	OVANDO, MT. 59854							0.05 AC.	
4	AGNES HANZEL COBORN	BOX 95, OVANDO, MT. 59854							0.09 AC.	
17	EITHEL McCORMICK DOTSON % LEO & HELEN BUSH								0.25 AC.	

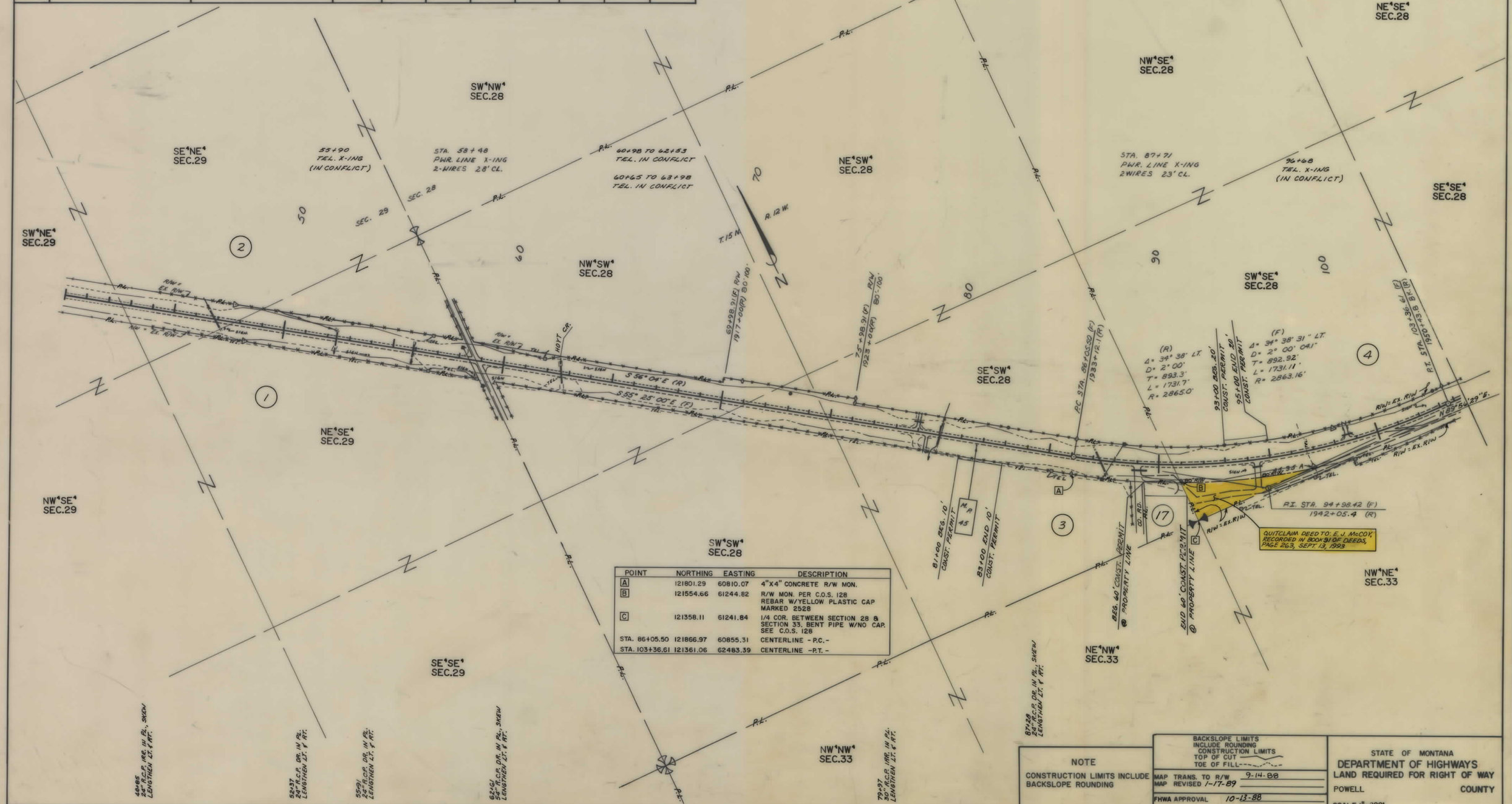

POINT	NORTHING	EASTING	DESCRIPTION
A	121801.29	60810.07	4"X4" CONCRETE R/W MON.
B	121554.66	61244.82	R/W MON. PER C.O.S. 128 REBAR W/YELLOW PLASTIC CAP MARKED 2528
C	121358.11	61241.84	1/4 COR. BETWEEN SECTION 28 & SECTION 33, BENT PIPE W/NO CAP. SEE C.O.S. 128
STA. 86+05.50	121866.97	60855.31	CENTERLINE - P.C.-
STA. 103+36.61	121361.06	62483.39	CENTERLINE - P.T.-

NOTE

CONSTRUCTION LIMITS INCLUDE BACKSLOPE ROUNDING

BACKSLOPE LIMITS INCLUDE ROUNDING
CONSTRUCTION LIMITS
TOP OF CUT
TOE OF FILL

MAP TRANS. TO R/W 9-14-88
MAP REVISED 1-17-89

FHWA APPROVAL 10-13-88

STATE OF MONTANA
DEPARTMENT OF HIGHWAYS
LAND REQUIRED FOR RIGHT OF WAY

POWELL COUNTY

SCALE 1" = 200'

F 24-2(7)43 SHT 3 OF 13

STATE	PROJECT NO.	SHEET NO.	TOTAL SHEETS
MONT.	F 24-2(7)43	4	13

OVANDO EAST

OWNERSHIPS

PARCEL	NAME	ADDRESS	TOTAL AREA	GROSS R/W AREA	P.T.W. AREA	AREA TO BE ACQUIRED	REMAINDER LEFT	REMAINDER RIGHT	CONST. PERM AREA	EASEMENT AREA
5	THOMAS S. MURPHY	BOX 9, OVANDO, MT. 59854							0.04 AC.	
6	THOMAS S. MURPHY			SEE	SHEET	NO. 5				

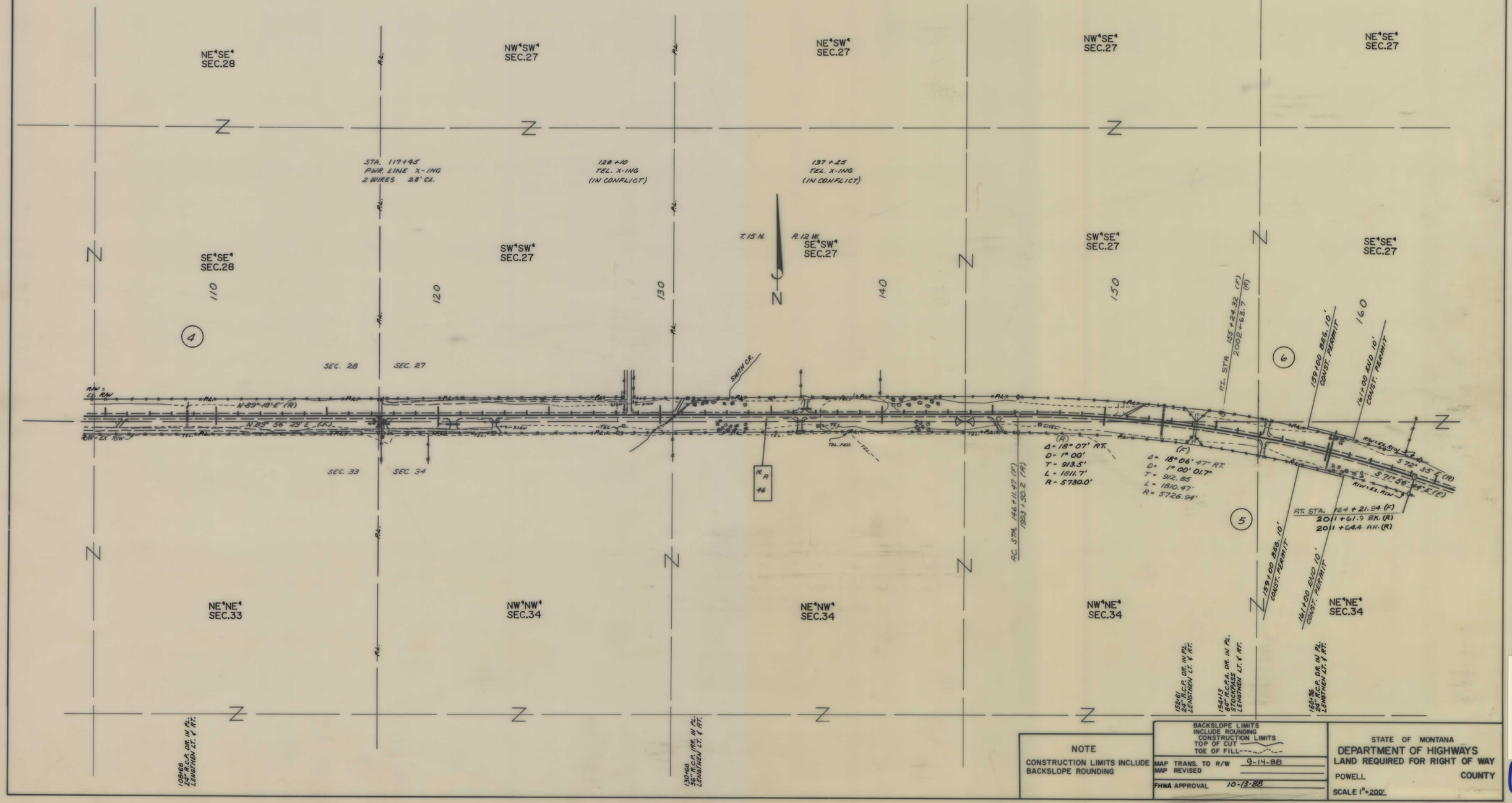

NOTE

CONSTRUCTION LIMITS INCLUDE BACKSLOPE ROUNDING

BACKSLOPE LIMITS INCLUDE ROUNDING
CONSTRUCTION LIMITS
TOP OF CUT
TOE OF FILL

MAP TRANS. TO R/W 9-14-88
MAP REVISED
FHWA APPROVAL 10-13-88

STATE OF MONTANA
DEPARTMENT OF HIGHWAYS
LAND REQUIRED FOR RIGHT OF WAY

POWELL COUNTY

SCALE 1" = 200'

F 24-2(7)43 SHT 4 OF 13

STATE	PROJECT NO.	SHEET NO.	TOTAL SHEETS
MONT.	FR 24-2(7)43	5	13

OVANDO EAST

OWNERSHIPS

PARCEL	NAME	ADDRESS	TOTAL AREA	GROSS R/W AREA	P.T.W. AREA	AREA TO BE ACQUIRED	REMAINDER LEFT	REMAINDER RIGHT	CONST. PERM AREA	EASEMENT AREA
6	THOMAS S. MURPHY	BOX 9, OVANDO, MT. 59854		0.12 AC.	—	0.12 AC.			0.05 AC.	

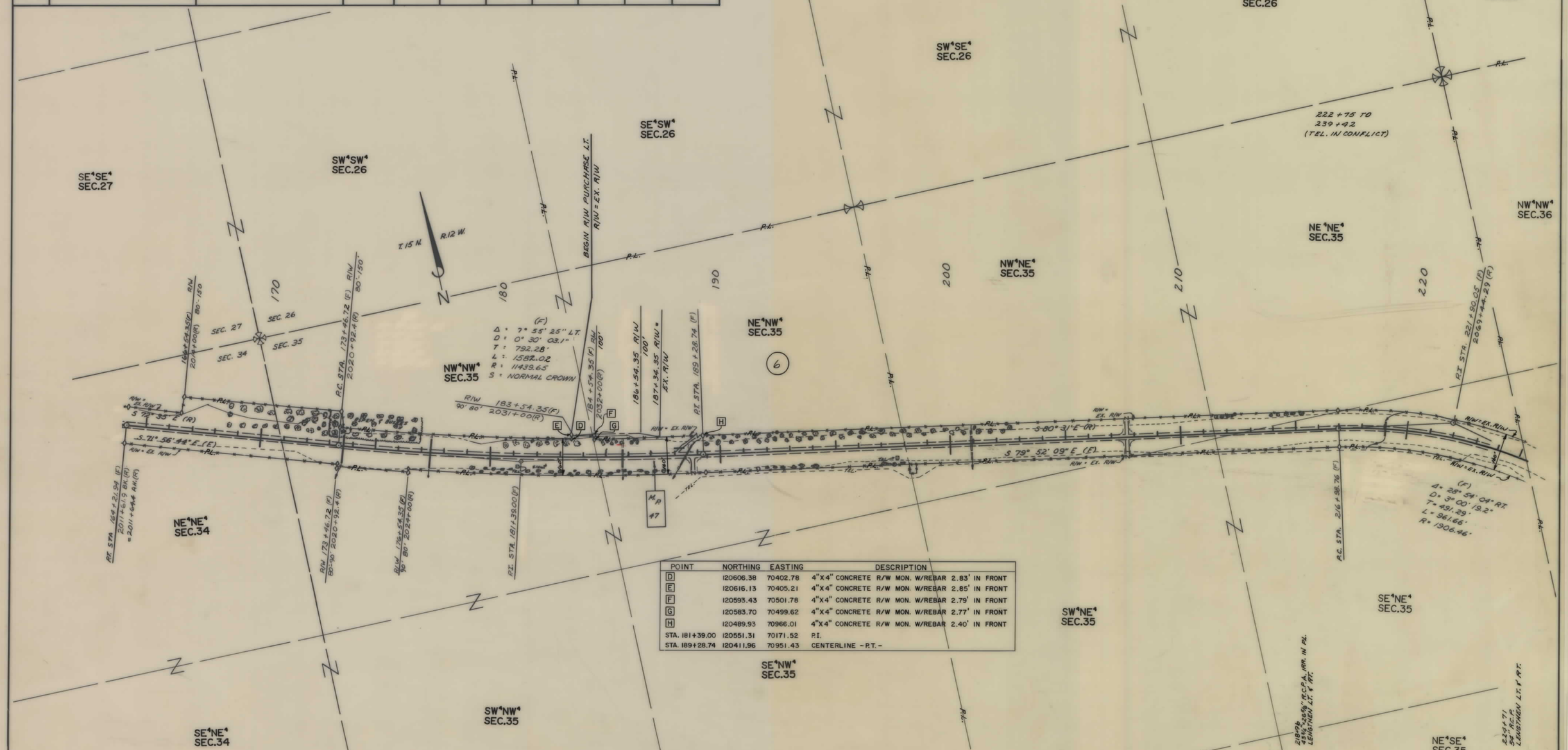

POINT	NORTHING	EASTING	DESCRIPTION
D	120606.38	70402.78	4"X4" CONCRETE R/W MON. W/REBAR 2.83' IN FRONT
E	120616.13	70405.21	4"X4" CONCRETE R/W MON. W/REBAR 2.85' IN FRONT
F	120593.43	70501.78	4"X4" CONCRETE R/W MON. W/REBAR 2.79' IN FRONT
G	120583.70	70499.62	4"X4" CONCRETE R/W MON. W/REBAR 2.77' IN FRONT
H	120489.93	70966.01	4"X4" CONCRETE R/W MON. W/REBAR 2.40' IN FRONT
STA. 181+39.00	120551.31	70171.52	P.I.
STA. 189+28.74	120411.96	70951.43	CENTERLINE - P.T. -

NOTE

CONSTRUCTION LIMITS INCLUDE BACKSLOPE ROUNDING

BACKSLOPE LIMITS INCLUDE ROUNDING
CONSTRUCTION LIMITS
TOP OF CUT
TOE OF FILL

MAP TRANS. TO R/W 9-14-88
MAP REVISED
FHWA APPROVAL 10-13-88

STATE OF MONTANA
DEPARTMENT OF HIGHWAYS
LAND REQUIRED FOR RIGHT OF WAY
POWELL COUNTY
SCALE 1" = 200'

F 24-2(7)43 SHT 5 OF 13

STATE	PROJECT NO.	SHEET NO.	TOTAL SHEETS
MONT.	F 24-2 (7) 43	6	13

OVANDO EAST

OWNERSHIPS

PARCEL	NAME	ADDRESS	TOTAL AREA	GROSS R/W AREA	P.T.W. AREA	AREA TO BE ACQUIRED	REMAINDER LEFT	REMAINDER RIGHT	CONST. PERM AREA	EASEMENT AREA
7	MT. DEPT. OF STATE LANDS	HELENA, MT. 59620		0.06 AC.	—	0.06 AC.				
8	MT. DEPT. OF STATE LANDS	" " "		0.03 AC.	—	0.03 AC.				
9	GARY D. & SHARON A. JACOBSEN	OVANDO, MT. 59854		SEE	SHEET	NO. 7				
10	GARY D. & SHARON A. JACOBSEN	OVANDO, MT. 59854		0.23 AC.	—	0.23 AC.				

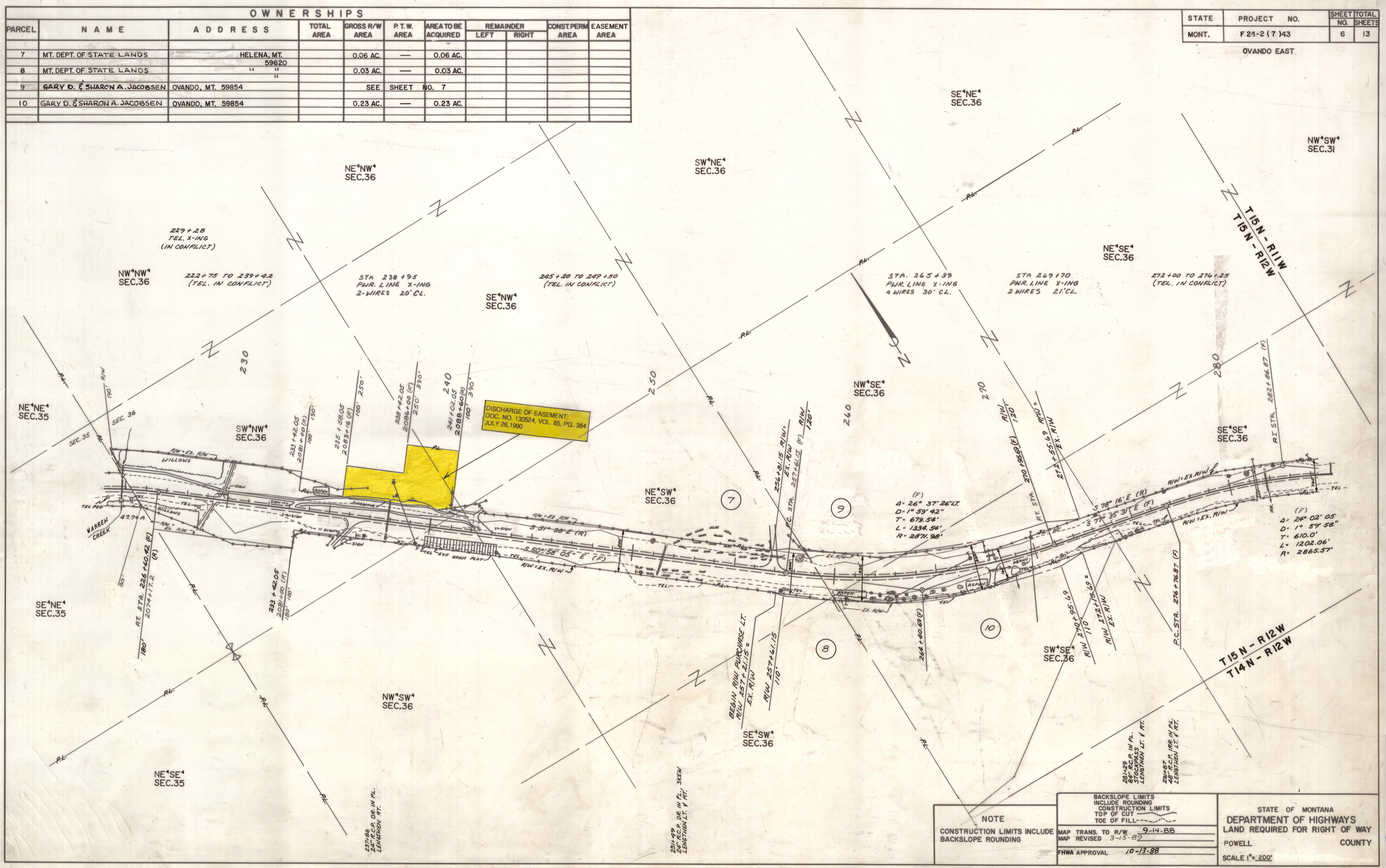

NOTE
CONSTRUCTION LIMITS INCLUDE BACKSLOPE ROUNDING

BACKSLOPE LIMITS INCLUDE ROUNDING
CONSTRUCTION LIMITS
TOP OF CUT
TOE OF FILL

MAP TRANS. TO R/W 9-14-88
MAP REVISED 3-15-82
FHWA APPROVAL 10-13-88

STATE OF MONTANA
DEPARTMENT OF HIGHWAYS
LAND REQUIRED FOR RIGHT OF WAY
POWELL COUNTY
SCALE 1" = 200'

F 24-2(7)43 SHT 6 OF 13

STATE	PROJECT NO.	SHEET NO.	TOTAL SHEETS
MONT.	F 24-2(7)43	7	13

OVANDO EAST

OWNERSHIPS

PARCEL	NAME	ADDRESS	TOTAL AREA	GROSS R/W AREA	P.T.W. AREA	AREA TO BE ACQUIRED	REMAINDER LEFT	REMAINDER RIGHT	CONST. PERM AREA	EASEMENT AREA
9	GARY D & SHARON JACOBSEN	OVANDO, MT. 59854		0.58 AC.	—	0.58 AC.				
16	JON KRUTAR								0.16 AC.	

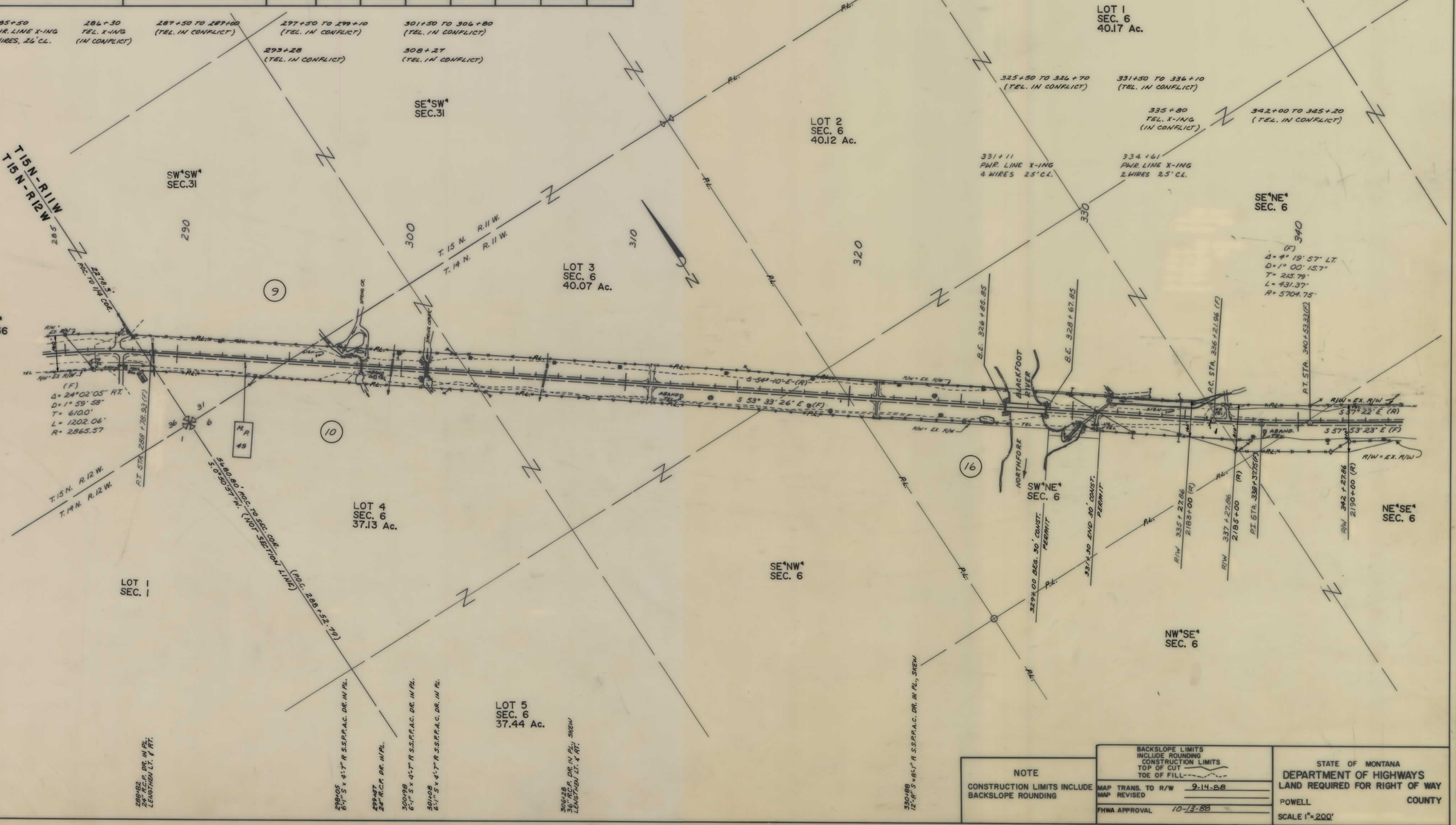

NOTE

CONSTRUCTION LIMITS INCLUDE BACKSLOPE ROUNDING

BACKSLOPE LIMITS INCLUDE ROUNDING
CONSTRUCTION LIMITS
TOP OF CUT
TOE OF FILL

MAP TRANS. TO R/W 9-14-88
MAP REVISED
FHWA APPROVAL 10-13-88

STATE OF MONTANA
DEPARTMENT OF HIGHWAYS
LAND REQUIRED FOR RIGHT OF WAY

POWELL COUNTY

SCALE 1" = 200'

F 24-2(7)43 SHT 7 OF 13

STATE	PROJECT NO.	SHEET NO.	TOTAL SHEETS
MONT.	F 24-2(7)43	8	13

OVANDO EAST

OWNERSHIPS

PARCEL	NAME	ADDRESS	TOTAL AREA	GROSS R/W AREA	P.T.W. AREA	AREA TO BE ACQUIRED	REMAINDER LEFT	REMAINDER RIGHT	CONST. PERM AREA	EASEMENT AREA
11	ELMER & MABEL SMITH			SEE	SHEET	NO. 9				
12	ELMER & MABEL SMITH			SEE	SHEET	NO. 9				

NOTE

CONSTRUCTION LIMITS INCLUDE BACKSLOPE ROUNDING

BACKSLOPE LIMITS INCLUDE ROUNDING
CONSTRUCTION LIMITS
TOP OF CUT
TOE OF FILL

MAP TRANS. TO R/W 9-14-88
MAP REVISED
FHWA APPROVAL 10-13-88

STATE OF MONTANA
DEPARTMENT OF HIGHWAYS
LAND REQUIRED FOR RIGHT OF WAY
POWELL COUNTY
SCALE 1" = 200'

F 24-2(7)43 SHT 8 OF 13

STATE	PROJECT NO.	SHEET NO.	TOTAL SHEETS
MONT.	F 24-2(7)43	9	13

OVANDO EAST

OWNERSHIPS

PARCEL	NAME	ADDRESS	TOTAL AREA	GROSS R/W AREA	P.T.W. AREA	AREA TO BE ACQUIRED	REMAINDER LEFT	REMAINDER RIGHT	CONST. PERM AREA	EASEMENT AREA
11	ELMER & MABEL SMITH	OVANDO, MT. 59854							0.05 AC.	
12	ELMER & MABEL SMITH	OVANDO, MT. 59854							0.05 AC.	
13	HEIRS OF ESTATE OF MAE Mc CORMICK			SEE	SHEET	NO. 10				

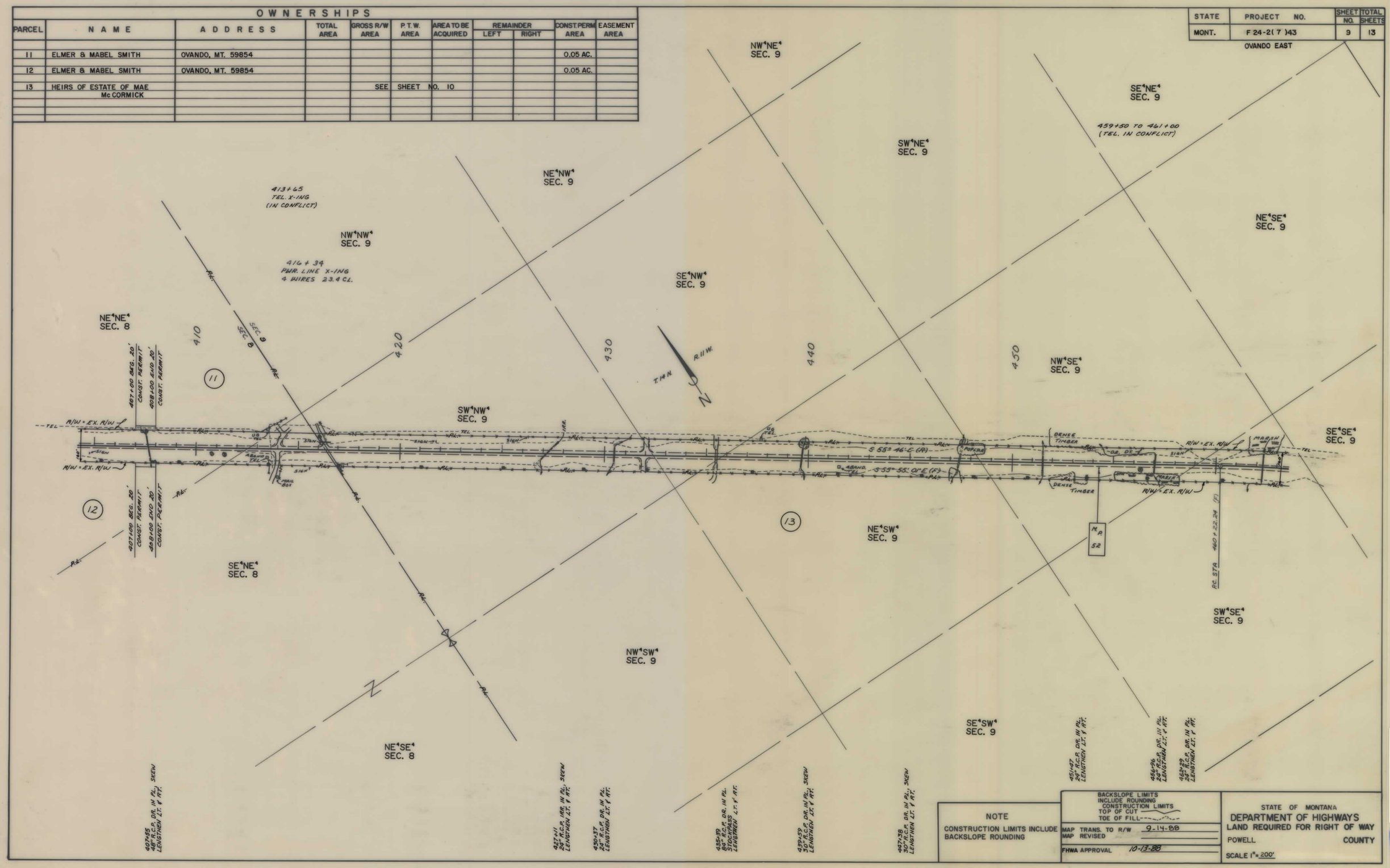

NOTE

CONSTRUCTION LIMITS INCLUDE BACKSLOPE ROUNDING

BACKSLOPE LIMITS INCLUDE ROUNDING
CONSTRUCTION LIMITS
TOP OF CUT
TOE OF FILL

MAP TRANS. TO R/W 9-14-88
MAP REVISED
FHWA APPROVAL 10-13-88

STATE OF MONTANA
DEPARTMENT OF HIGHWAYS
LAND REQUIRED FOR RIGHT OF WAY
POWELL COUNTY
SCALE 1" = 200'

F 24-2(7)43 SHT 9 OF 13

STATE	PROJECT NO.	SHEET NO.	TOTAL SHEETS
MONT.	F 24-2(7)43	10	13

OVANDO EAST

OWNERSHIPS

PARCEL	NAME	ADDRESS	TOTAL AREA	GROSS R/W AREA	P.T.W. AREA	AREA TO BE ACQUIRED	REMAINDER LEFT	REMAINDER RIGHT	CONST. PERM AREA	EASEMENT AREA
13	HEIRS OF ESTATE OF MAE McCORMICK	HELMVILLE, MT.		0.04 AC.	—	0.04 AC.				
14	DELETED									

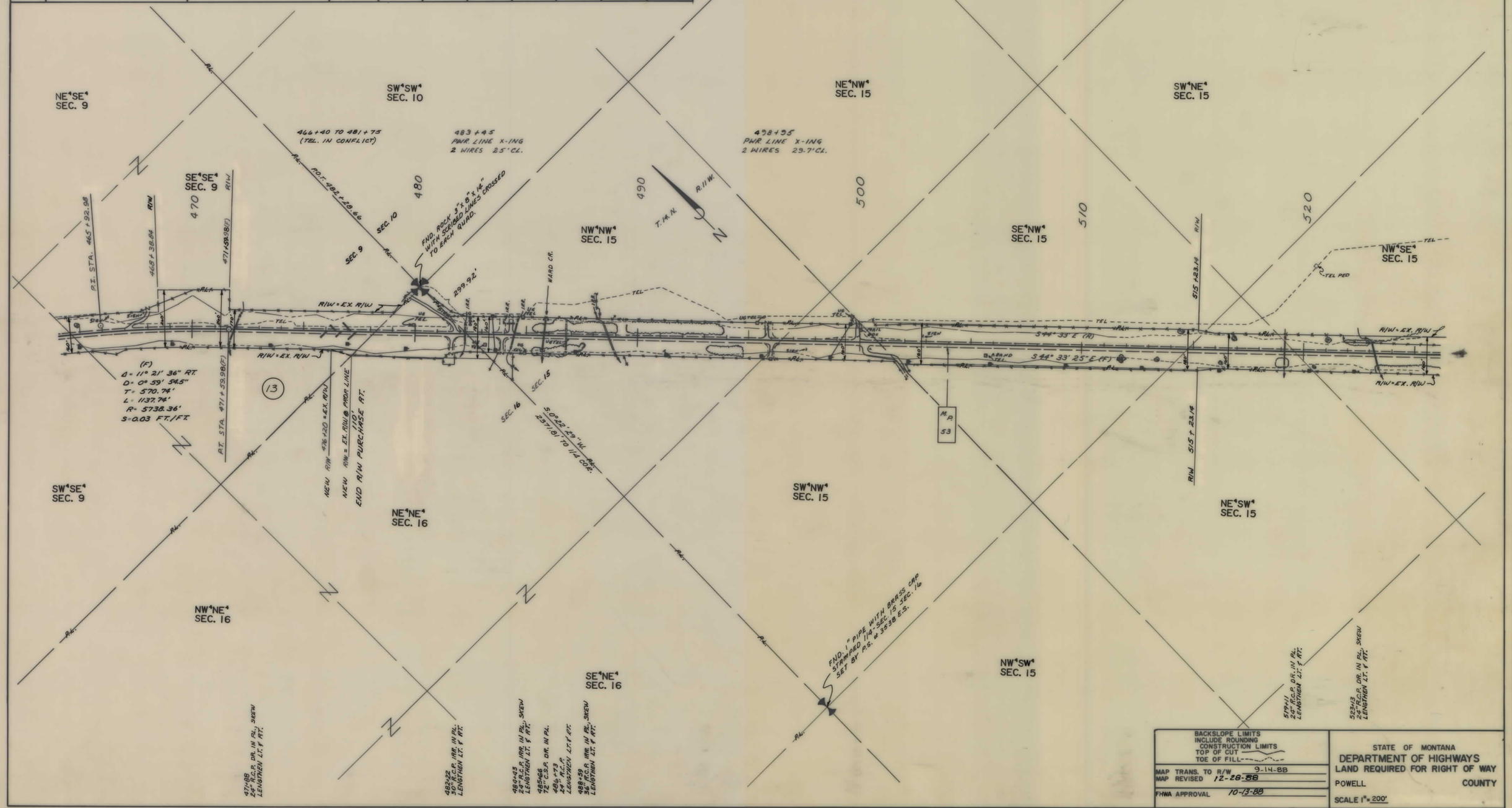

BACKSLOPE LIMITS
INCLUDE ROUNDING
CONSTRUCTION LIMITS
TOP OF CUT
TOE OF FILL

MAP TRANS. TO R/W 9-14-88
MAP REVISED 12-28-88
FHWA APPROVAL 10-13-88

STATE OF MONTANA
DEPARTMENT OF HIGHWAYS
LAND REQUIRED FOR RIGHT OF WAY
POWELL COUNTY
SCALE 1" = 200'

F 24-2(7)43 SHT 10 OF 13

STATE	PROJECT NO.	SHEET NO.	TOTAL SHEETS
MONT.	F 24-2(7)43	11	13

OVANDO EAST

OWNERSHIPS

PARCEL	NAME	ADDRESS	TOTAL AREA	GROSS R/W AREA	P.T.W. AREA	AREA TO BE ACQUIRED	REMAINDER LEFT	REMAINDER RIGHT	CONST. PERM AREA	EASEMENT AREA

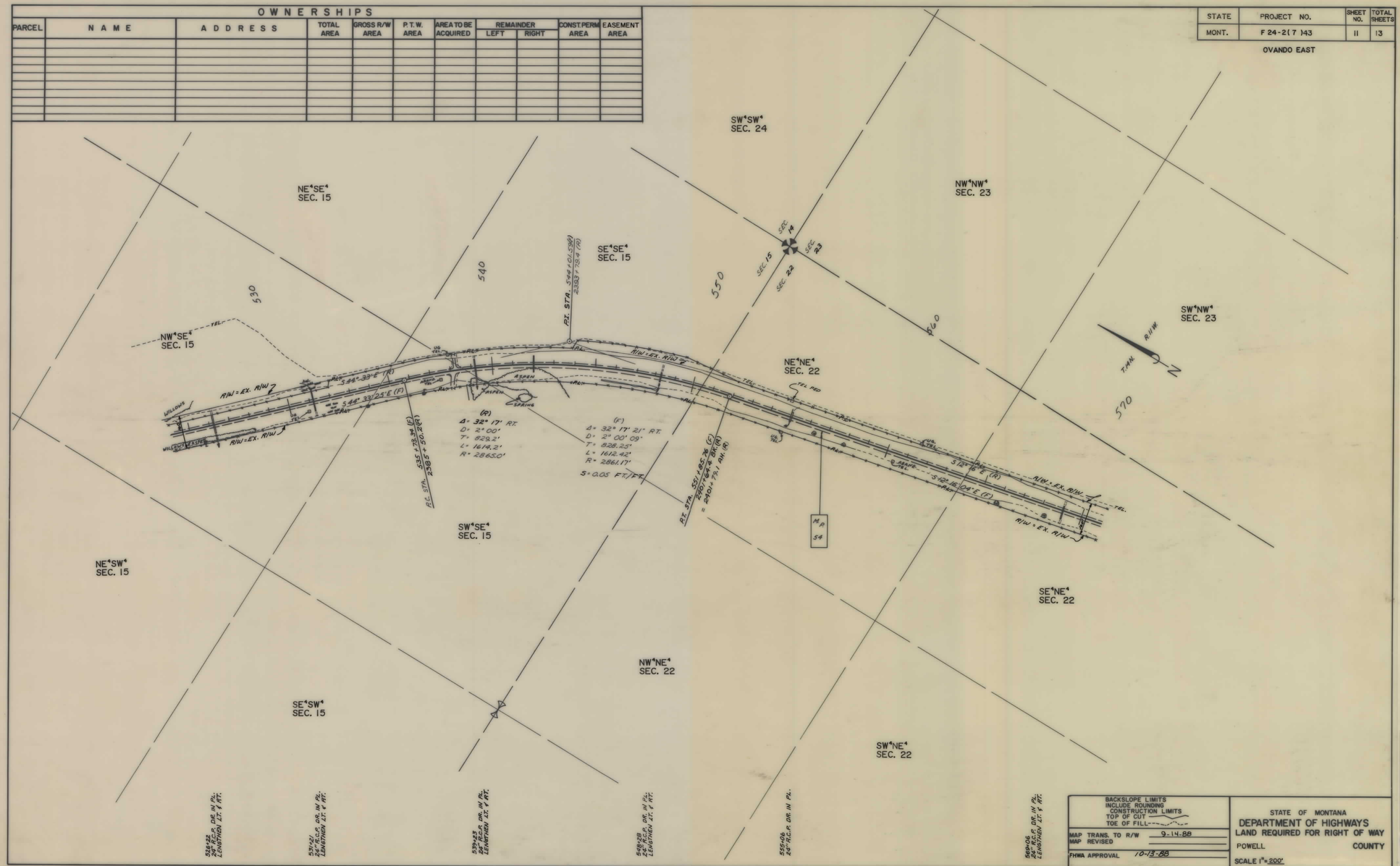

BACKSLOPE LIMITS INCLUDE ROUNDING
CONSTRUCTION LIMITS
TOP OF CUT
TOE OF FILL

MAP TRANS. TO R/W 9-14-88
MAP REVISED
FHWA APPROVAL 10-13-88

STATE OF MONTANA
DEPARTMENT OF HIGHWAYS
LAND REQUIRED FOR RIGHT OF WAY
POWELL COUNTY
SCALE 1" = 200'

F 24-2(7)43 SHT 11 OF 13

STATE	PROJECT NO.	SHEET NO.	TOTAL SHEETS
MONT.	F 24-2[illegible]7)43	12	13

OVANDO EAST

OWNERSHIPS

PARCEL	NAME	ADDRESS	TOTAL AREA	GROSS R/W AREA	P.T.W. AREA	AREA TO BE ACQUIRED	REMAINDER LEFT	REMAINDER RIGHT	CONST. PERM AREA	EASEMENT AREA
15	RANDOLPH SCOTT			0.03 AC.	—	0.03 AC.				

NOTE

CONSTRUCTION LIMITS INCLUDE BACKSLOPE ROUNDING

BACKSLOPE LIMITS INCLUDE ROUNDING
CONSTRUCTION LIMITS
TOP OF CUT
TOE OF FILL

MAP TRANS. TO R/W 9-14-88
MAP REVISED 2-27-89
FHWA APPROVAL 10-13-88

STATE OF MONTANA
DEPARTMENT OF HIGHWAYS
LAND REQUIRED FOR RIGHT OF WAY
POWELL COUNTY
SCALE 1" = 200'

F 24-2(7)43 SHT 12 OF 13

STATE	PROJECT NO.	SHEET NO.	TOTAL SHEETS
MONT.	F 24-2(7)43	13	13

OVANDO EAST

OWNERSHIPS

PARCEL	NAME	ADDRESS	TOTAL AREA	GROSS R/W AREA	P.T.W. AREA	AREA TO BE ACQUIRED	REMAINDER LEFT	REMAINDER RIGHT	CONST. PERM AREA	EASEMENT AREA

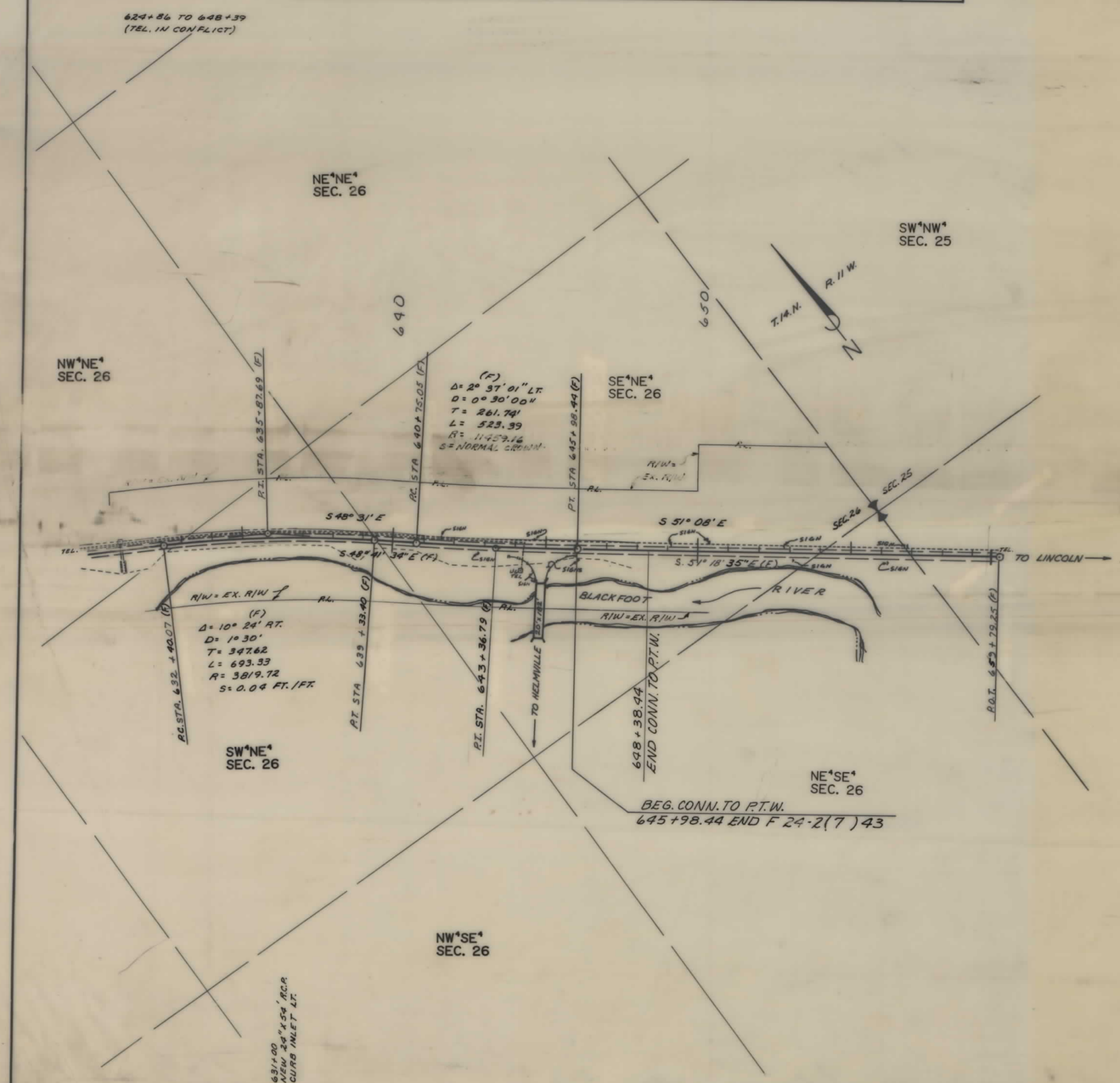

NOTE	BACKSLOPE LIMITS INCLUDE ROUNDING CONSTRUCTION LIMITS TOP OF CUT TOE OF FILL	STATE OF MONTANA DEPARTMENT OF HIGHWAYS LAND REQUIRED FOR RIGHT OF WAY
CONSTRUCTION LIMITS INCLUDE BACKSLOPE ROUNDING	MAP TRANS. TO R/W 9-14-88 MAP REVISED FHWA APPROVAL 10-13-88	POWELL COUNTY SCALE 1"=200'

F 24-2(7)43 SHT 13 OF 13