PLANS
NOT
TO
SCALE

STATE	PROJECT NO.	SHEET NO.	TOTAL SHEETS
MONT.	F24-3(16)91	1	18

ROGERS PASS - EAST

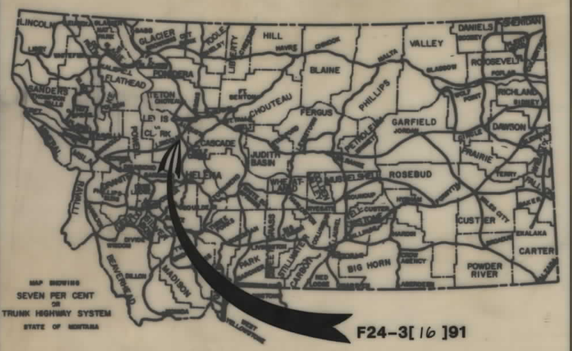

MAP SHOWING SEVEN PER CENT OF TRUNK HIGHWAY SYSTEM STATE OF MONTANA

STATE OF MONTANA

DEPARTMENT OF HIGHWAYS

RIGHT OF WAY PLAN OF FEDERAL AID PROJECT NO. F 24-3(16)91R/W

ROGERS PASS - EAST

LEWIS & CLARK COUNTY

9.3 MILES

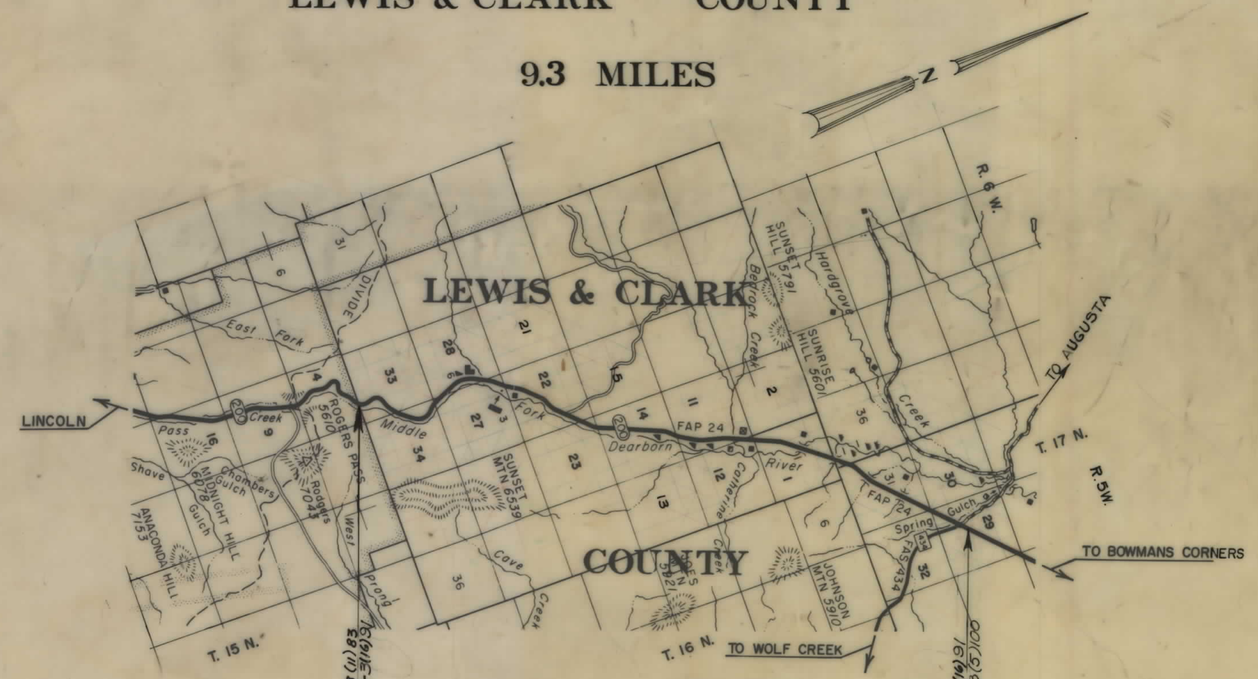

MAP SCALE: 1" = 1mi.

Sta. 486+00 END PROJ. F-HES 24-3(11)83
Sta. 486+00 BEGIN PROJ. F 24-3(16)91

Sta. 994+07.5 END PROJ. F 24-3(16)91
Sta. 994+13.7 BEGIN PROJ. F24-3(5)100

THIS CONTRACT

INDEX

PARCEL NO.	OWNERSHIPS	SHEET NO.
1	BLM LAND	2
3	NORMAN R. ALFSON, ETAL	
		5
5	Joann McLean	5
2	Steinbach Minerals Company	5-6
	C/O LINCOLN VENTURES, A MT. GENERAL PARTNERSHIP	
4	John P. Patrick L. and Barbara E. Paul	5
6	DELETED	
7	Eleanor Kerkes	5-6
9	Delbert L. Chears	6-7
10	CARL B. & DELLA HINDERAGER	6-7
8	Colleen A. Paul	6
11	Frank C. & Fay E. Thompson	7-8
12	Gene R. Fasönn	7-8
13	Joyce Leone Jackson	8
14	LEE & KAREN A. HERSCHBERG	8-10
15	Mitchell A. Joaquina P. Lovely	8-9
16	Soap Creek Cattle Company	9
17	Frank C. & Fay E. Thompson	10-12
18	Don A. & Donalee Labar, John A. & Janet Earll	10-12
19	SHIRLEY HICKS, ETAL	12
21	William L. & Frances W. Ashworth	12
20	Grace M. Howe	12-13
22	DAVID M. & TERI L. HOON	12-14
23	Helen Brown & Verna Steinbach	13-14
24 & 27	Marvin H. Steinbach, Wilmer Z. Ingersoll & Norman L. McDonough	15-18
25	Charles F. Melony	16
26	HELEN BROWN & VERNA STEINBACH	14-15
28	DELBERT CHEARS C/O JOHN HUTCHISON	6, 7
22A	DAVID M. & TERI L. HOON	13

CONVENTIONAL SIGNS

- PROPOSED RIGHT OF WAY LINE
- EXISTING RIGHT OF WAY LINE
- RAILROAD RIGHT OF WAY LINE
- CENTERLINE (℄) OR PROJECTED LINE
- STK'D CENTERLINE
- OWNERSHIP BOUNDARY
- PRESENT TRAVELED WAY (P.T.W.)
- R/W LINE FENCED (EX. R/W)
- CONSTRUCTION LIMITS (CUT / FILL)
- FENCE LINE
- CONTROL OF ACCESS WITH FENCE
- LIMITED ACCESS
- EXISTING LIMITED ACCESS
- GATE IN FENCE
- CATTLE GUARD = 24'
- STATE & NATIONAL BORDER LINES
- CITY OR TOWN LIMITS LINE
- COUNTY LINE
- RESERVATION LINE
- TOWNSHIP & SECTION LINE
- 1/4 & 1/2 SECTION LINE
- SECTION CORNER (FOUND / UNFOUND)
- 1/4 SECTION COR.
- 1/16 SECTION COR.
- CENTER OF SECTION
- TELEPHONE OR TELEGRAPH POLES IN PLACE
- POWER POLES IN PLACE
- TEL. OR TEL. OR POWER POLES TO BE MOVED
- NEW PIPES
- OLD PIPES IN PLACE
- OUTLET DITCH
- INLET DITCH
- DITCHES
- CHANNEL CHANGES
- BRIDGES
- RAILROADS
- PARCEL NUMBER (7)
- NEW APPROACH
- EXISTING APPROACH

RELATED PROJECTS

ASSOCIATED PROJECT AGREEMENT NUMBERS
F 24-3(15) 91 PE F-BRF 24-3(17) 91 CONST

U.S. DEPARTMENT OF TRANSPORTATION
FEDERAL HIGHWAY ADMINISTRATION

F.H.W.A. APPROVED: 10-23-89
REV. 1-17-90, 2-14-90, 2-27-90, 6-14-90, 6-19-90, 7-24-90, 8-27-93

DIVISION ADMINISTRATOR — DATE

F 24-3(16)91 SHT 1 OF 18

F24-3(16)91

STATE	PROJECT NO.	SHEET NO.	TOTAL SHEETS
MONT.	F 24-3(16)91	2	18

ROGERS PASS — EAST

OWNERSHIPS

PARCEL	NAME	ADDRESS	TOTAL AREA	GROSS R/W AREA	P.T.W. AREA	AREA TO BE ACQUIRED	REMAINDER LEFT	REMAINDER RIGHT	CONST. PERM AREA	AREA
1	BLM LAND			0.98 AC.	0	0.98 AC				

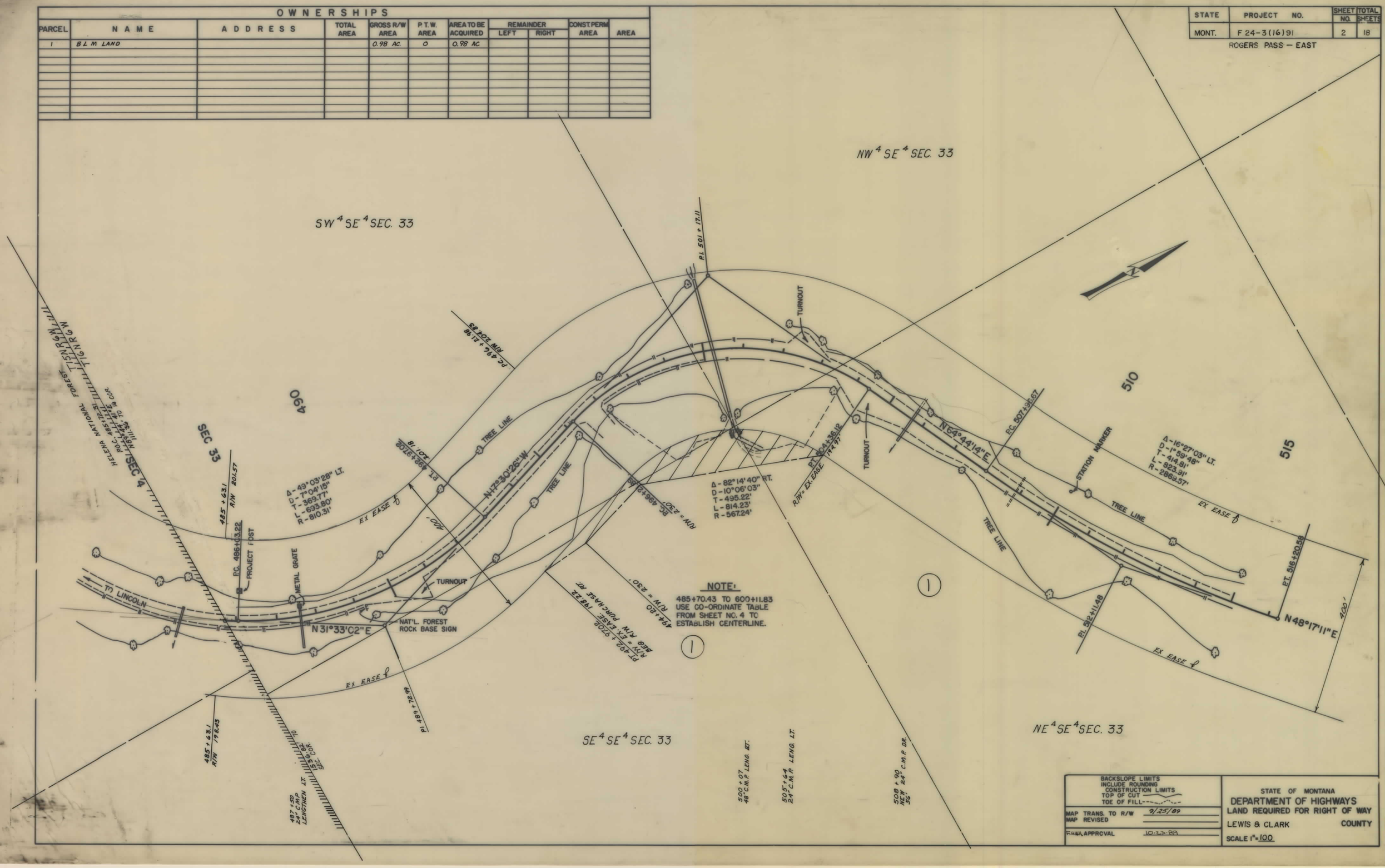

F 24-3(16)91 SHT 2 OF 18

STATE	PROJECT NO.	SHEET NO.	TOTAL SHEETS
MONT.	F 24-3(16)91	3	18

ROGERS PASS - EAST

OWNERSHIPS

PARCEL	NAME	ADDRESS	TOTAL AREA	GROSS R/W AREA	P.T.W. AREA	AREA TO BE ACQUIRED	REMAINDER LEFT	REMAINDER RIGHT	CONST. PERM AREA	CONST. EASE AREA

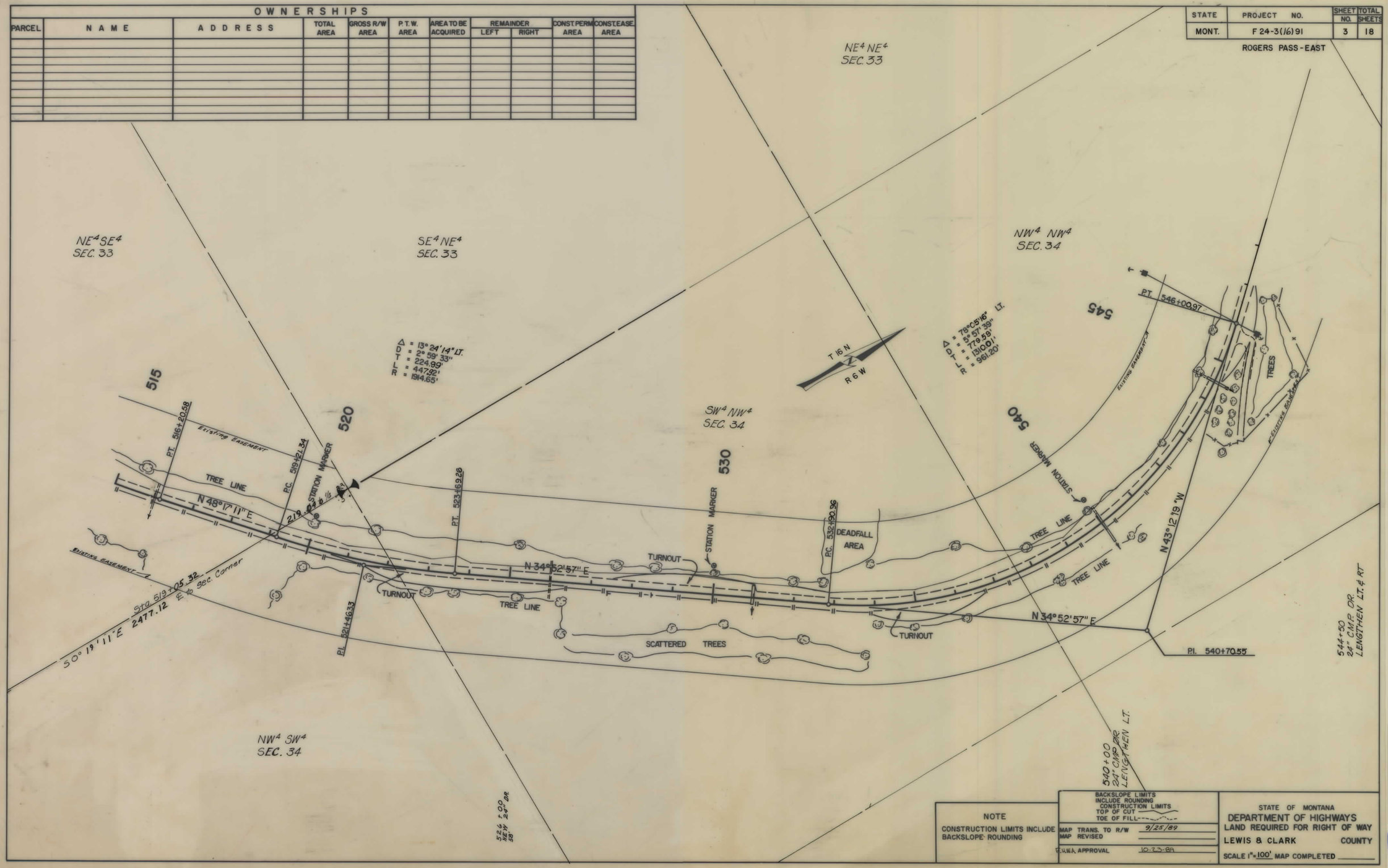

NOTE

CONSTRUCTION LIMITS INCLUDE BACKSLOPE ROUNDING

BACKSLOPE LIMITS INCLUDE ROUNDING
CONSTRUCTION LIMITS
TOP OF CUT
TOE OF FILL

MAP TRANS. TO R/W 9/25/89
MAP REVISED
F.H.W.A. APPROVAL 10-23-89

STATE OF MONTANA
DEPARTMENT OF HIGHWAYS
LAND REQUIRED FOR RIGHT OF WAY
LEWIS & CLARK COUNTY
SCALE 1" = 100' MAP COMPLETED

F 24-3(16)91 SHT 3 OF 18

STATE	PROJECT NO.	SHEET NO.	TOTAL SHEETS
MONT.	F 24-3(16)91	4	18

ROGERS PASS-EAST

OWNERSHIPS

PARCEL	NAME	ADDRESS	TOTAL AREA	GROSS R/W AREA	P.T.W. AREA	AREA TO BE ACQUIRED	REMAINDER LEFT	REMAINDER RIGHT	CONST. PERM AREA	CONST. EASE. AREA

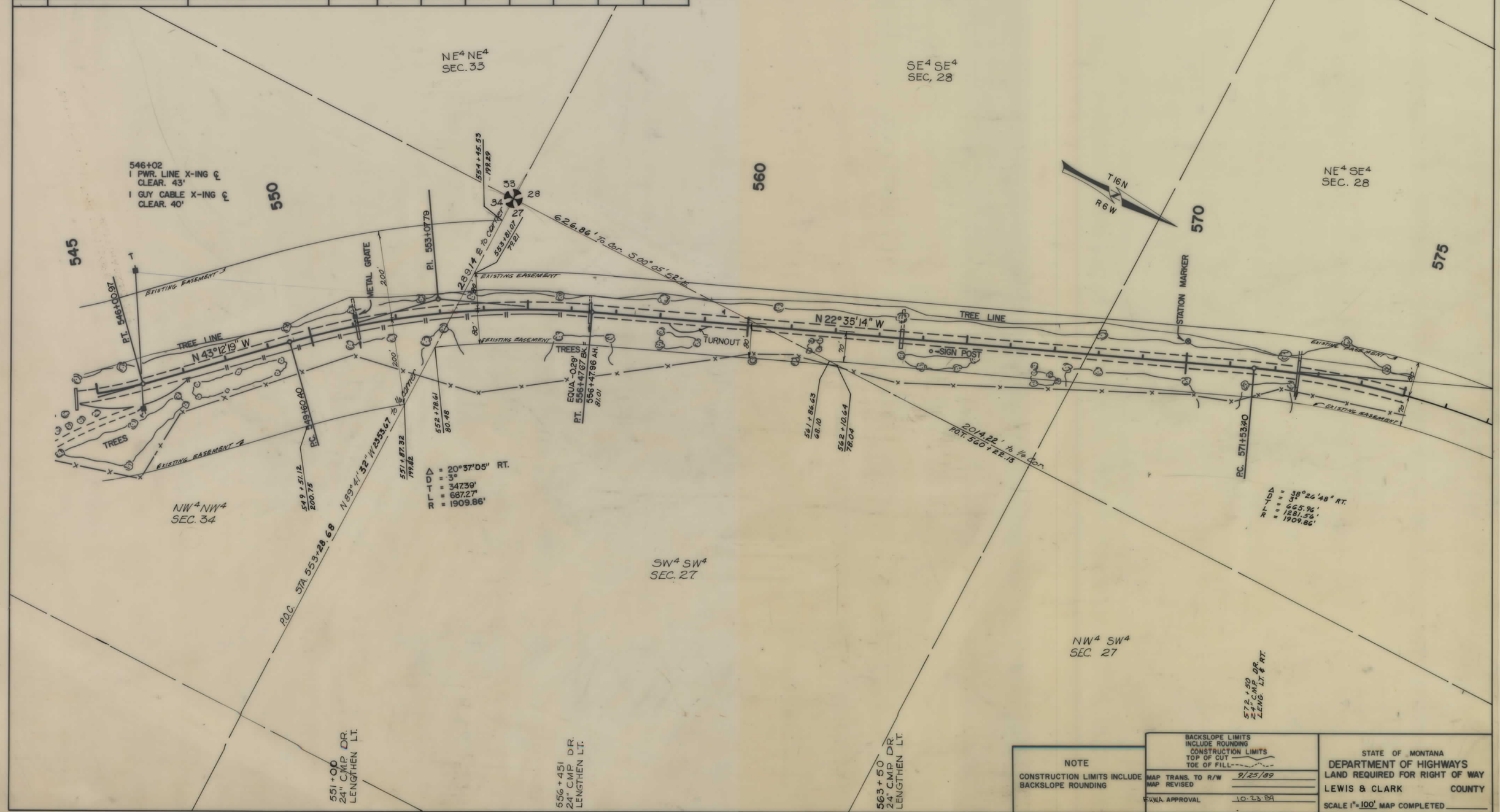

NOTE

CONSTRUCTION LIMITS INCLUDE BACKSLOPE ROUNDING

BACKSLOPE LIMITS INCLUDE ROUNDING
CONSTRUCTION LIMITS
TOP OF CUT
TOE OF FILL

MAP TRANS. TO R/W 9/25/89
MAP REVISED
F.H.W.A. APPROVAL 10-23-89

STATE OF MONTANA
DEPARTMENT OF HIGHWAYS
LAND REQUIRED FOR RIGHT OF WAY
LEWIS & CLARK COUNTY
SCALE 1" = 100' MAP COMPLETED

F 24-3(16)91 SHT 4 OF 18

STATE.	PROJECT NO.	SHEET NO.	TOTAL SHEETS
MONT.	F24-3(16)91	5	18

ROGERS PASS - EAST

OWNERSHIPS

PARCEL	NAME	ADDRESS	TOTAL AREA	GROSS R/W AREA	P.T.W. AREA	AREA TO BE ACQUIRED	REMAINDER LEFT	REMAINDER RIGHT	CONST. PERM AREA	CONST. EASE AREA
2	*Steinbach Minerals Co., A	PARTNERSHIP, WOLF CREEK, MT 59648		SEE	SHEET	# 6				
3										
	NORMAN R. ALFSON, ET AL	EVERGREEN CABINS, WOLF CREEK, MT 59648	16.61 AC.	1.56 AC	0.41 AC	1.15 AC.	15.05 AC.		0.09 AC.	
5	Joann McLean	1614 7TH AVE. NW GREAT FALLS, MT 59404								
			3.49 AC.	0.10 AC.	0	0.10 AC.	3.39 AC.			
4	John P., Patrick L. &	3122 FOURTH AVE N " " " 59401								
	Barbara E. Paul								0.40 AC.	
6	DELETED									
7	Eleanor Kerkes	SAND COULEE, MT 59472		SEE	SHEET	# 6				

* C/O LINCOLN VENTURES, A MT. GENERAL PARTNERSHIP

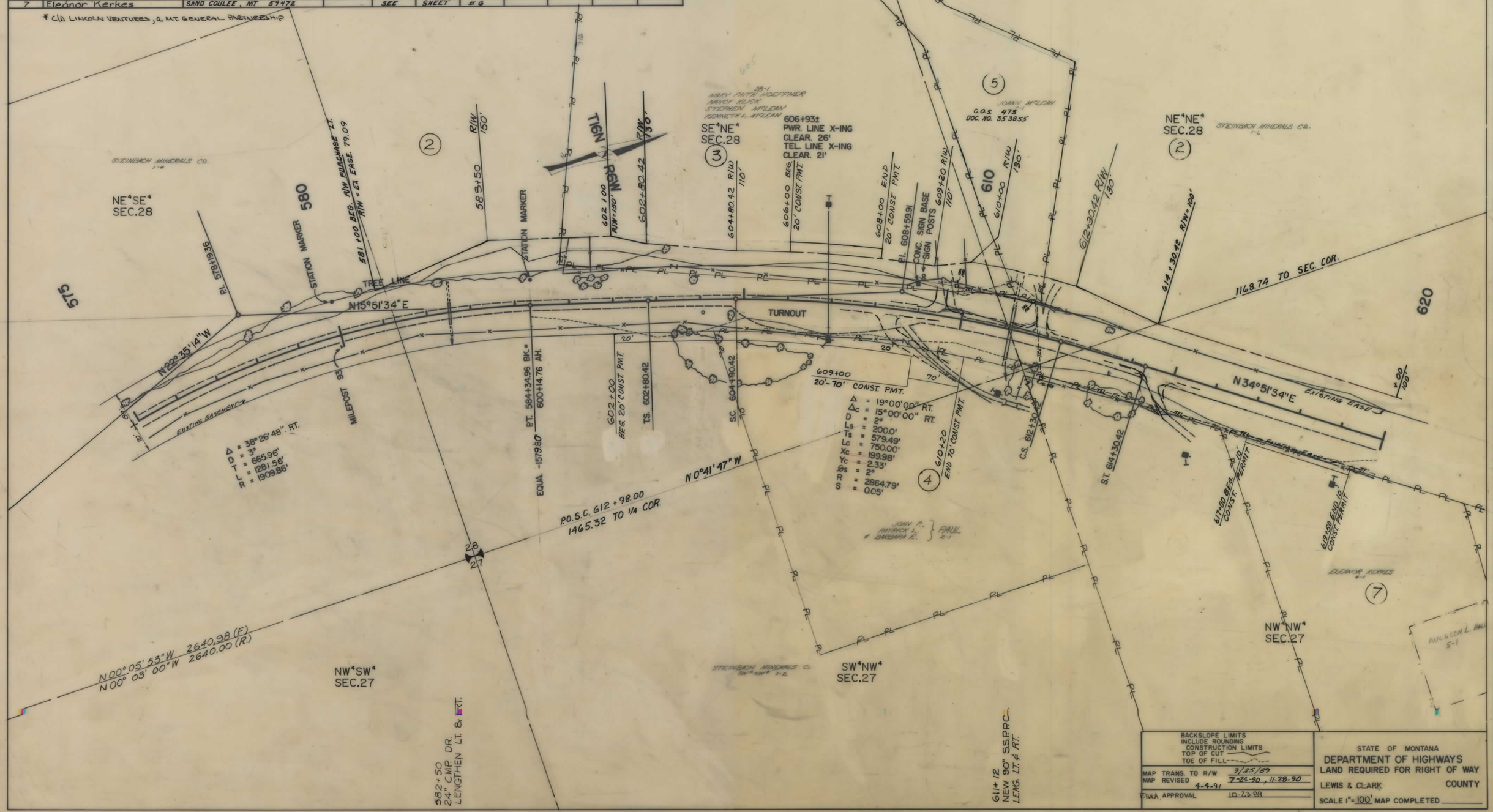

BACKSLOPE LIMITS
INCLUDE ROUNDING
CONSTRUCTION LIMITS
TOP OF CUT
TOE OF FILL

MAP TRANS. TO R/W 9/25/89
MAP REVISED 4-4-91 7-24-90, 11-28-90
FHWA APPROVAL 10-23-90

STATE OF MONTANA
DEPARTMENT OF HIGHWAYS
LAND REQUIRED FOR RIGHT OF WAY
LEWIS & CLARK COUNTY
SCALE 1"=100' MAP COMPLETED

F 24-3(16)91 SHT 5 OF 18

STATE	PROJECT NO.	SHEET NO.	TOTAL SHEETS
MONT.	F24-3(16)91	6	18

ROGERS PASS - EAST

OWNERSHIPS

PARCEL	NAME	ADDRESS	TOTAL AREA	GROSS R/W AREA	R.T.W. AREA	AREA TO BE ACQUIRED	REMAINDER LEFT	REMAINDER RIGHT	CONST. PERMIT AREA
2	*STEINBACH MINERALS CO.	Wolf Creek Mt. 59648		12.32 AC.	10.36 AC.	1.96 AC.			0.15 AC.
7	ELEANOR HERKS	Sand Coulee, Mt. 59472	9.70 AC.					9.70 AC.	0.06 AC.
9	DELBERT L. CHEARS	920 43rd St. Sacramento Ca. 95819		5.95 AC.	4.39 AC.	1.56 AC.			0.01 AC.
10	CARL B. HINDERAGER, JR. & CELIA HINDERAGER	SAK. CANADA	SEE	SHEET	7				
8	COLLEEN A. PAUL	2422 WALNUT St. Butte, Mt. 59701	5.97 AC.	0.44 AC.	0 AC.	0.44 AC.		5.53 AC.	
28	DELBERT CHEARS C/O JOHN HUTCHISON			SEE	SHEET	7			

* C/O LINCOLN VENTURES, A MT. GENERAL PARTNERSHIP

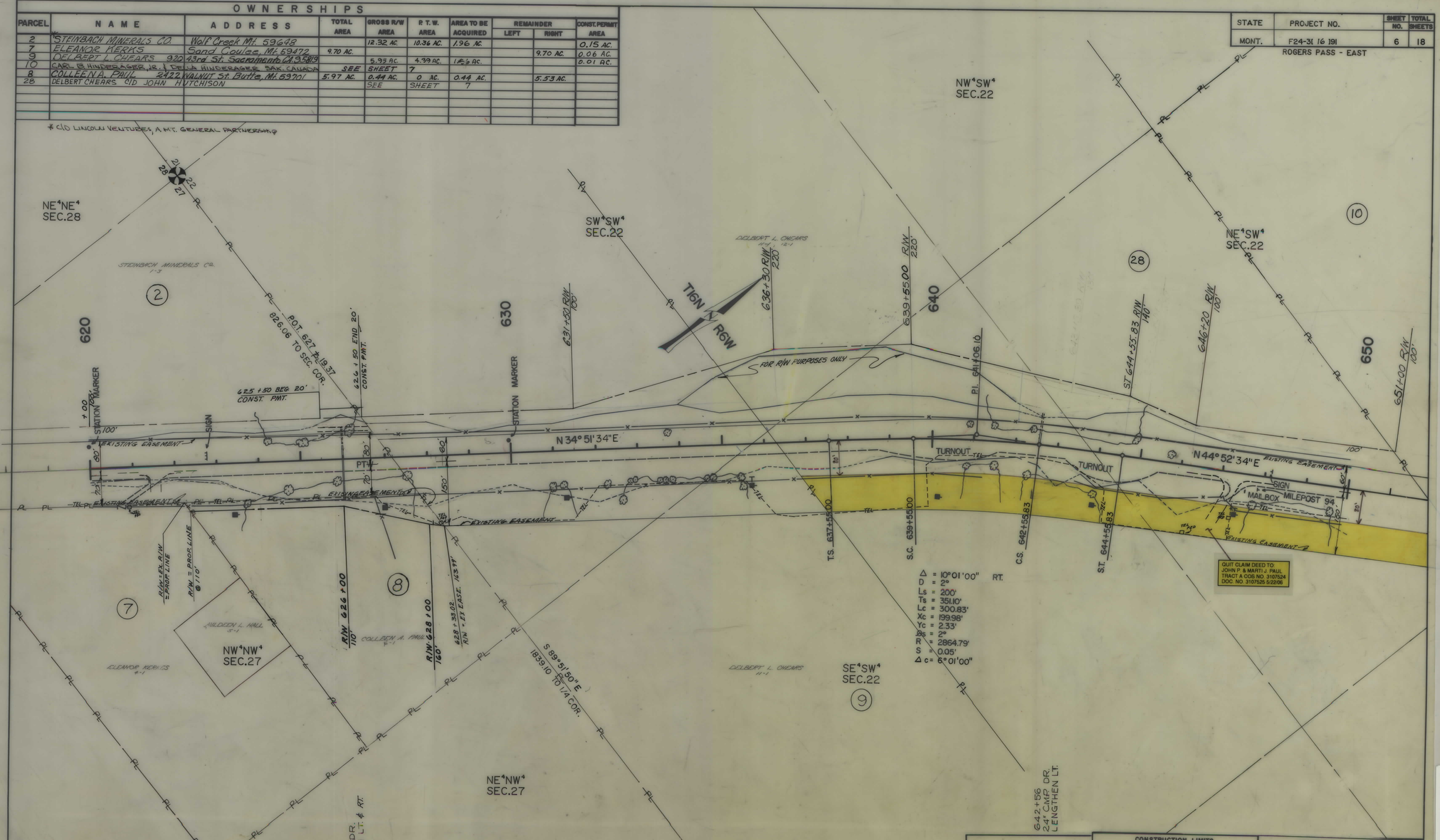

NOTE

CONSTRUCTION LIMITS INCLUDE BACKSLOPE ROUNDING

CONSTRUCTION LIMITS
TOP OF CUT
TOE OF FILL

MAP TRANS. TO R/W 9/25/89
MAP REVISED 4-4-91 1-17-90, 6-14-90, 7-24-90
FHWA APPROVAL 10-23-89

STATE OF MONTANA
DEPARTMENT OF HIGHWAYS
LAND REQUIRED FOR RIGHT OF WAY

LEWIS & CLARK COUNTY

SCALE 1" = 100' MAP COMPLETED

F 24-3(16)91 SHT 6 OF 18

STATE	PROJECT NO.	SHEET NO.	TOTAL SHEETS
MONT.	F24-3(16)191	7	18

ROGERS PASS - EAST

OWNERSHIPS

PARCEL	NAME	ADDRESS	TOTAL AREA	GROSS R/W AREA	P.T.W. AREA	AREA TO BE ACQUIRED	REMAINDER LEFT	REMAINDER RIGHT	CONST. PERM AREA	CONST. EASE. AREA
10	CARL B. HINDERAGER, JR. & DELLA HINDERAGER	RO1 123		11.65 AC.	6.79 AC.	4.86 Ac.*				
	CARDIN PORT, SASKATCHEWAN, CANADA S0H0S0									
11	Frank C. & Fay E. Thompson	Wolf Creek, MT. 59648	SEE SHEET NO.	#8						
12	Gene R. Fasano	4422 Bush Mnt. Dr. Tumwater, Wa. 98502	SEE SHEET NO.	#8						
28	DELBERT CHEARS C/O JOHN HUTCHINSON			11.69 AC.	7.56 AC.	4.13 AC.				

* Right of Way for Parcel 10 to be acquired by easement

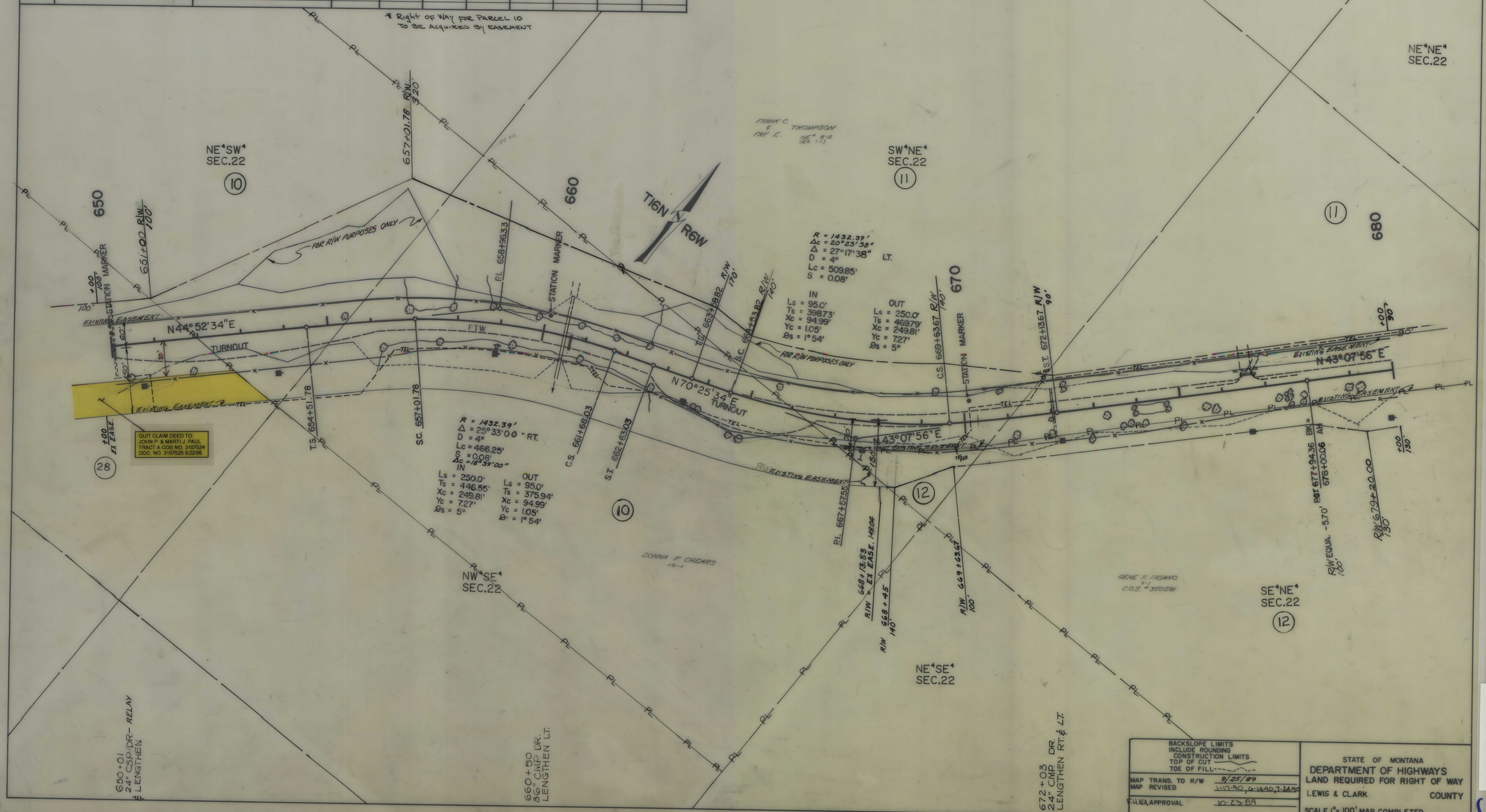

BACKSLOPE LIMITS
INCLUDE ROUNDING
CONSTRUCTION LIMITS
TOP OF CUT
TOE OF FILL

MAP TRANS. TO R/W	9/25/89
MAP REVISED	1-17-90, 6-14-90, 7-24-90
F.H.W.A. APPROVAL	10-23-89

STATE OF MONTANA
DEPARTMENT OF HIGHWAYS
LAND REQUIRED FOR RIGHT OF WAY
LEWIS & CLARK COUNTY
SCALE 1" = 100' MAP COMPLETED

F 24-3(16)91 SHT 7 OF 18

STATE	PROJECT NO.	SHEET NO.	TOTAL SHEETS
MONT.	F24-31 16 191	8	18

ROGERS PASS - EAST

OWNERSHIPS

PARCEL	NAME	ADDRESS	TOTAL AREA	GROSS R/W AREA	P.T.W. AREA	AREA TO BE ACQUIRED	REMAINDER LEFT	REMAINDER RIGHT	CONST. PERM AREA	CONST. EASE AREA
11	Frank C. & Fay E. Thompson	Wolf Creek Mt. 59648		9.48 AC.	7.27 AC.	2.21 AC				
12	Gene R. Fasano 4422 Bush Mfg. Dr.	Tumwater, Wa. 98502		2.76 AC.	0	2.76 AC				
13	Joyce Leone Jackson	4 NW Drive, Bozeman Mt. 59715		6.39 AC.	5.22 AC.	1.17 AC.				
14	LEE & KAREN A. HERSCHBERG	5515 FULTON AVE. VAN NUYS, CA		SEE	SHEET	# 10				
15	Mitchell A. & Joaquina P. Lovely	1365 Mill Road Helena, Mt. 59601				# 9				

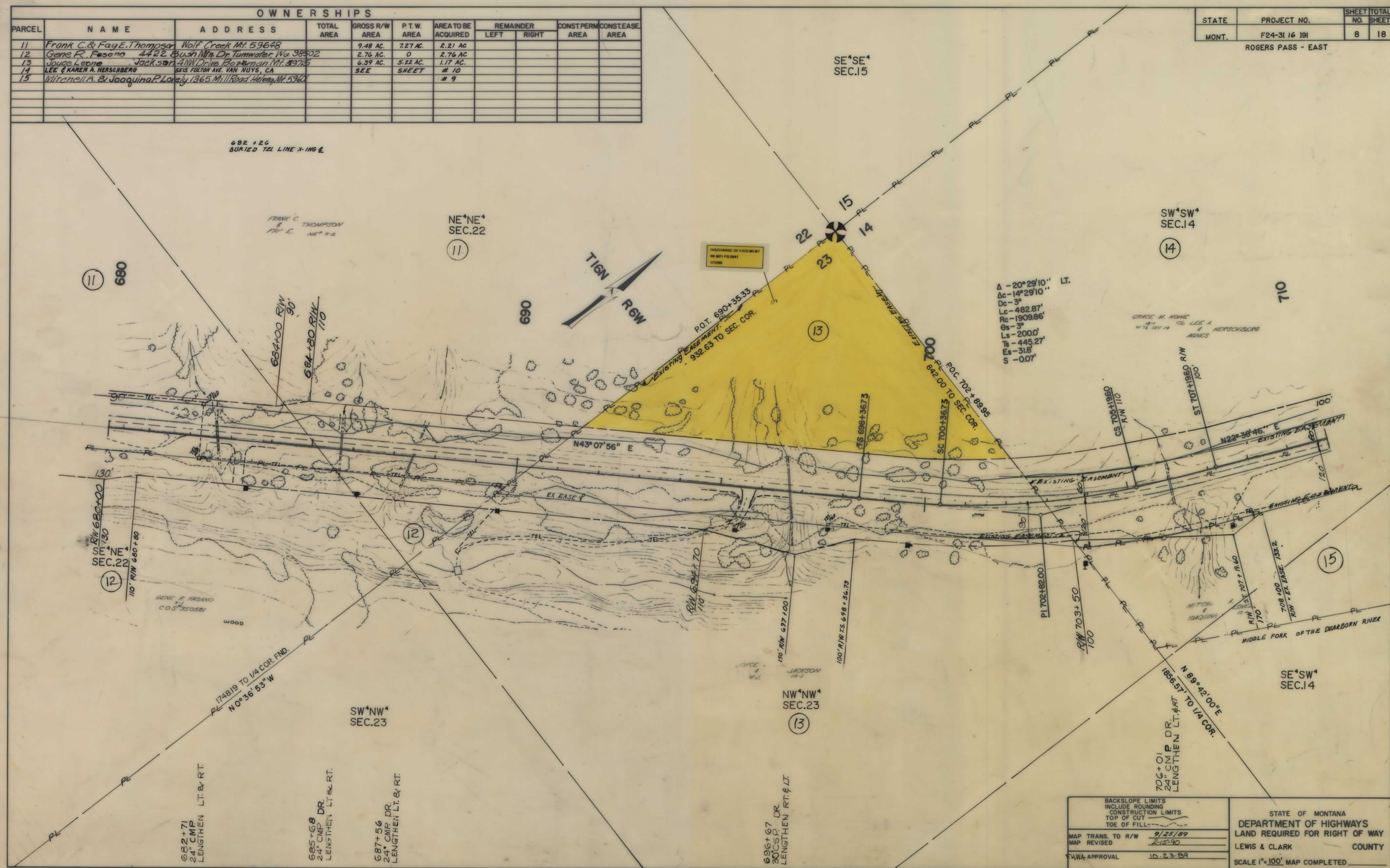

F 24-31(191 SHT 8 OF 18

STATE	PROJECT NO.	SHEET NO.	TOTAL SHEETS
MONT.	F24-3(16) 191	9	18

ROGERS PASS - EAST

OWNERSHIPS

PARCEL	NAME	ADDRESS	TOTAL AREA	GROSS R/W AREA	P. T. W. AREA	AREA TO BE ACQUIRED	REMAINDER LEFT	REMAINDER RIGHT	CONST. PERMIT AREA
14	LEE & KAREN A. HERSCHBERG	SEE SHEET #10		SEE	SHEET	# 10			
15	Mitchell A. & Joaquina Lovely	1363 Mill Road, Helena, Mt. 59601	6.50 AC.	0.09 AC	0	0.09 AC.		6.41 AC.	
16	Soap Creek Cattle Co.	P.O. Box 295, Hardin, Mt. 59034							0.05 AC.

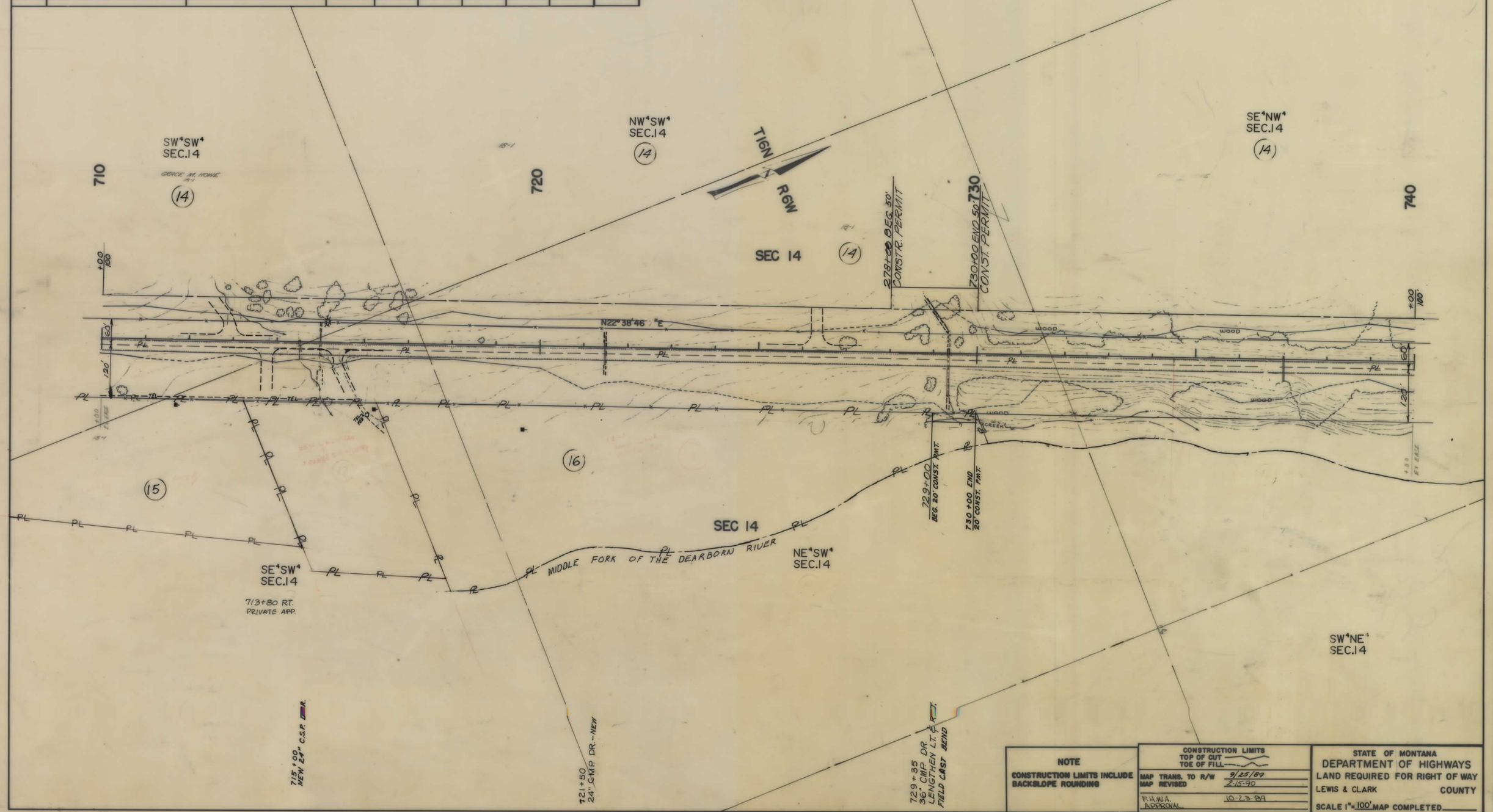

NOTE

CONSTRUCTION LIMITS INCLUDE BACKSLOPE ROUNDING

CONSTRUCTION LIMITS
TOP OF CUT
TOE OF FILL

MAP TRANS. TO R/W 9/25/89
MAP REVISED 2-15-90
F.H.W.A. APPROVAL 10-23-89

STATE OF MONTANA
DEPARTMENT OF HIGHWAYS
LAND REQUIRED FOR RIGHT OF WAY
LEWIS & CLARK COUNTY
SCALE 1" = 100' MAP COMPLETED

F 24-3(16)9 SHT 9 OF 18

STATE	PROJECT NO.	SHEET NO.	TOTAL SHEETS
MONT.	F24-3(16)191	10	18

ROGERS PASS - EAST

OWNERSHIPS

PARCEL	NAME	ADDRESS	TOTAL AREA	GROSS R/W AREA	P.T.W. AREA	AREA TO BE ACQUIRED	REMAINDER LEFT	REMAINDER RIGHT	CONST. PERMIT AREA
14	LEE & KAREN A. HERSCHBERG	5315 FULTON AVE., VAN NUYS, CA		1332 AC.	6.47 AC.	6.85 AC.			0.23 AC.
17	Frank C. & Fay E. Thompson SEE SHEET NO. 12								
18	Don A. and Dondee Labar & John A. and Janet Earll 2300 5Th. Ave. So. Great Falls, Mt. 59401 SEE SHEET NO. 12								

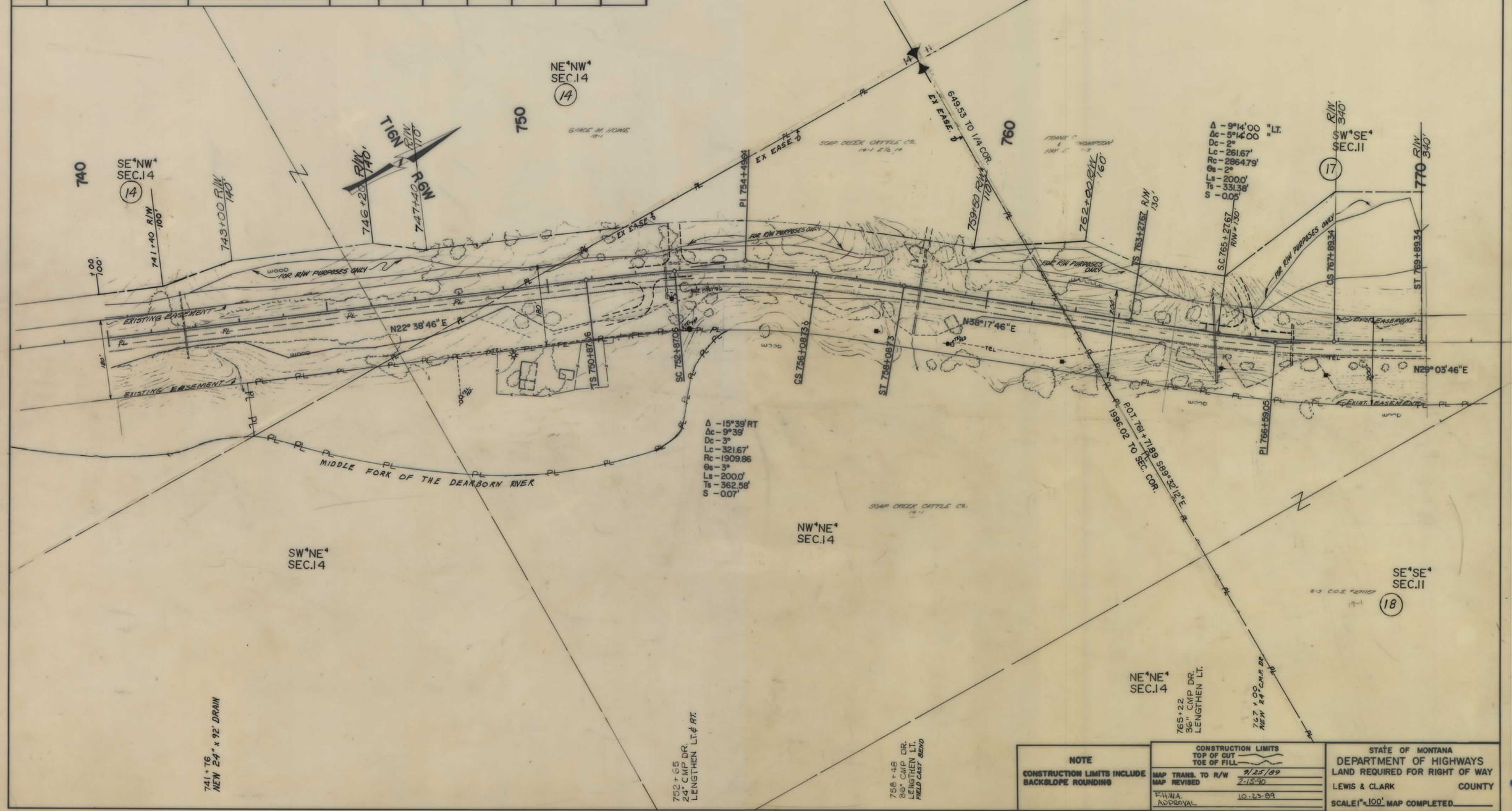

NOTE

CONSTRUCTION LIMITS INCLUDE BACKSLOPE ROUNDING

CONSTRUCTION LIMITS
TOP OF CUT
TOE OF FILL

MAP TRANS. TO R/W 9/25/89
MAP REVISED 2-15-90
F.H.W.A. APPROVAL 10-23-89

STATE OF MONTANA
DEPARTMENT OF HIGHWAYS
LAND REQUIRED FOR RIGHT OF WAY
LEWIS & CLARK COUNTY
SCALE 1" = 100' MAP COMPLETED

F 24-3(16)91 SHT 10 OF 18

STATE	PROJECT NO.	SHEET NO.	TOTAL SHEETS
MONT.	F24-3(16)91	11	18

ROGERS PASS - EAST

OWNERSHIPS

PARCEL	NAME	ADDRESS	TOTAL AREA	GROSS R/W AREA	R.T.W. AREA	AREA TO BE ACQUIRED	REMAINDER LEFT	REMAINDER RIGHT	CONST. PERMIT AREA
17	Frank C. and Fay E. Thompson	Wolf Creek Mt. 59648	SEE SHEET NO. 12						
18	Don A. and Donalee Lobar & John A. and Janet Earl	2300 5th Ave. South Great Falls Mt. 59401	SEE SHEET NO. 12						

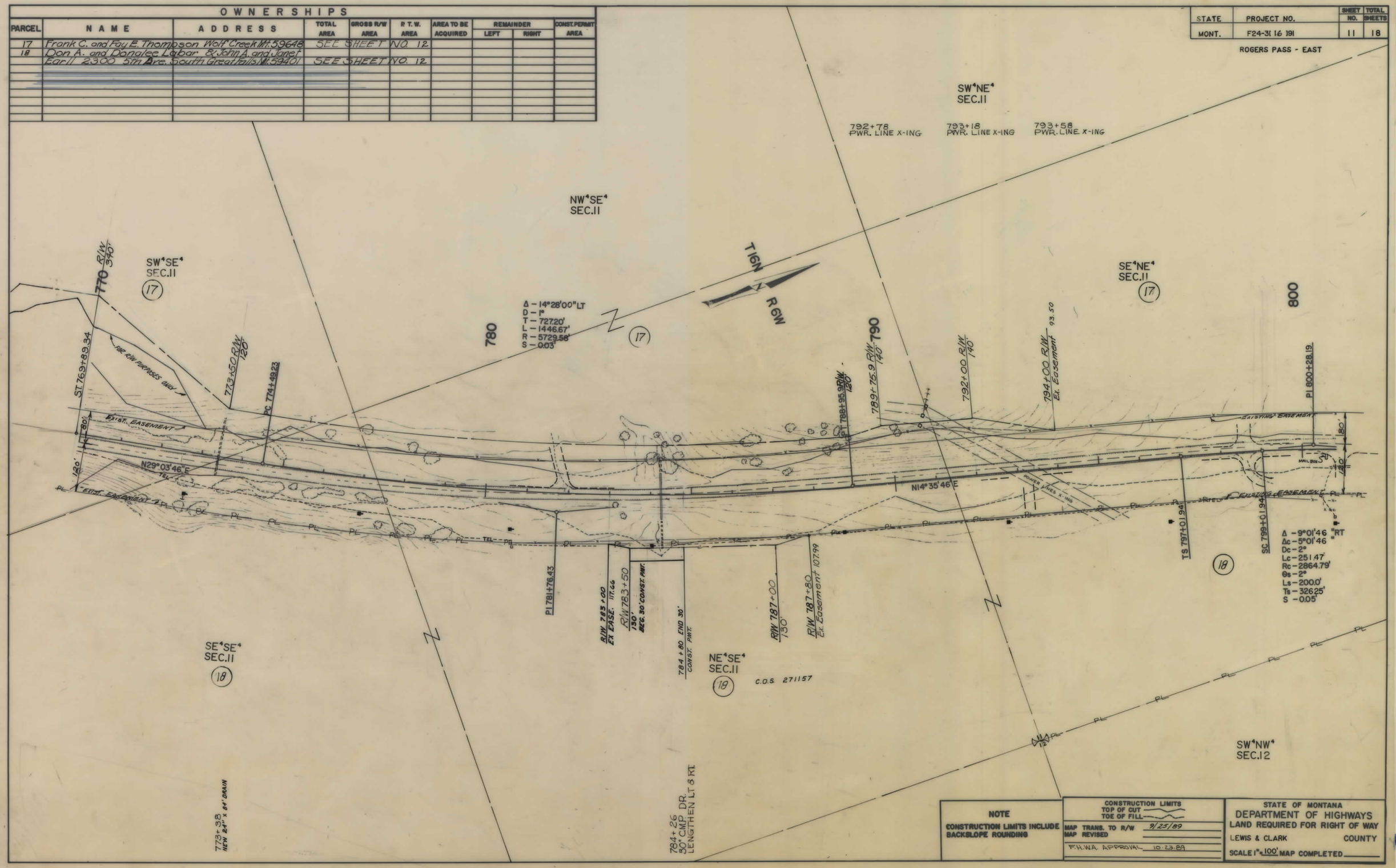

NOTE

CONSTRUCTION LIMITS INCLUDE BACKSLOPE ROUNDING

CONSTRUCTION LIMITS
TOP OF CUT
TOE OF FILL

MAP TRANS. TO R/W 9/25/89
MAP REVISED
F.H.W.A. APPROVAL 10-23-89

STATE OF MONTANA
DEPARTMENT OF HIGHWAYS
LAND REQUIRED FOR RIGHT OF WAY
LEWIS & CLARK COUNTY
SCALE 1" = 100' MAP COMPLETED

F 24-3(16)91 SHT 11 OF 18

STATE	PROJECT NO.	SHEET NO.	TOTAL SHEETS
MONT.	F24-3(16)191	12	18

ROGERS PASS - EAST

OWNERSHIPS

PARCEL	NAME	ADDRESS	TOTAL AREA	GROSS R/W AREA	P.T.W. AREA	AREA TO BE ACQUIRED	REMAINDER LEFT	REMAINDER RIGHT	CONST. PERM AREA	TEMP. EASE AREA
17	Frank C. and Fay E. Thompson	Wolf Creek, Mt. 59648		31.69 AC.	24.26 AC.	7.43 AC.				
18	Don A. and Donalee Lobar & John A. and Janet									
	Earl 11 2300 5th Avenue South	Great Falls, Mt. 59401		0.15 AC.	0	0.15 AC.			0.19 AC.	
19	SHIRLEY HICKS, ETAL	L-Y RANCH, WOLF CREEK, MT 59648		1.66 AC.	0	1.66 AC.			0.12 AC.	
21	William L. and Frances M. Asmussen	Rogers Pass, Wolf Creek, Mt.	3.44 AC.	0.15 AC.	0	0.15 AC.	3.29 AC.			
20	Grace M. Howe C/O HENRY & BARBARA SIVUMAKI		SEE SHEET NO.	13						
22	DAVID M. & TERI L. HOON	7633 WOODSBORO AV., ANAHIEM, CA 92806	SEE SHEET NO.	14						

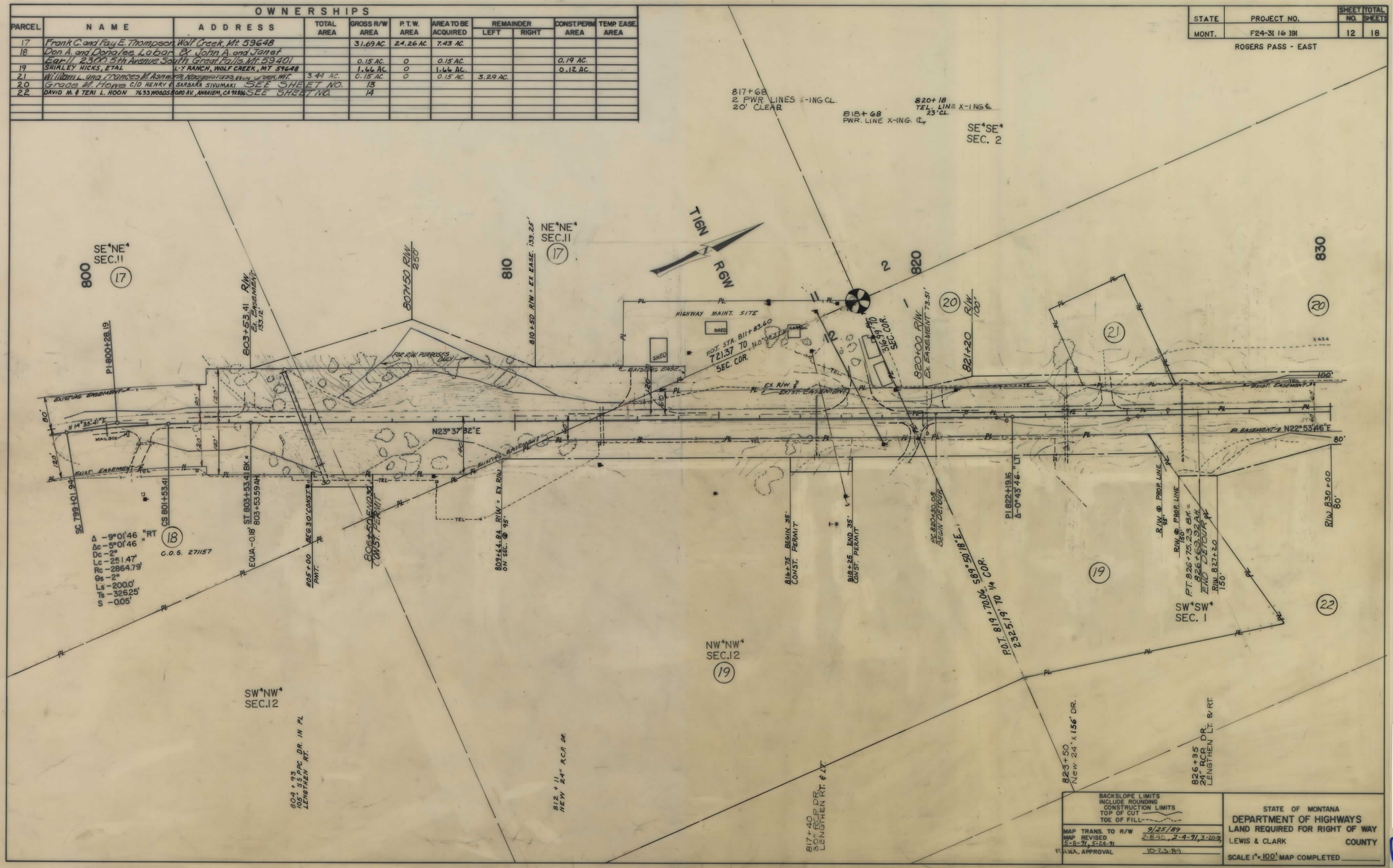

F 24-3(16)91 SHT 12 OF 18

STATE	PROJECT NO.	SHEET NO.	TOTAL SHEETS
MONT.	F24-3(16)191	13	18

ROGERS PASS - EAST

OWNERSHIPS

PARCEL	NAME	ADDRESS	TOTAL AREA	GROSS R/W AREA	P.T.W. AREA	AREA TO BE ACQUIRED	REMAINDER LEFT	REMAINDER RIGHT	CONST. PERMIT AREA
20	Grace M. Howe	Wolf Creek, Mt. 59648		6.24 AC.	5.16 AC.	1.08 AC.			0.09 AC.
22	DAVID M. & TERI L. HOON	See Sheet No.	14						
23	Helen Brown & Verna Steinbach	See Sheet No.	15						
22A	DAVID M. & TERI L. HOON	7633 WOODSBORO AVE. ANAHEIM, CA 92806		0.36 Ac.	0.00 Ac.	0.36 AC.			

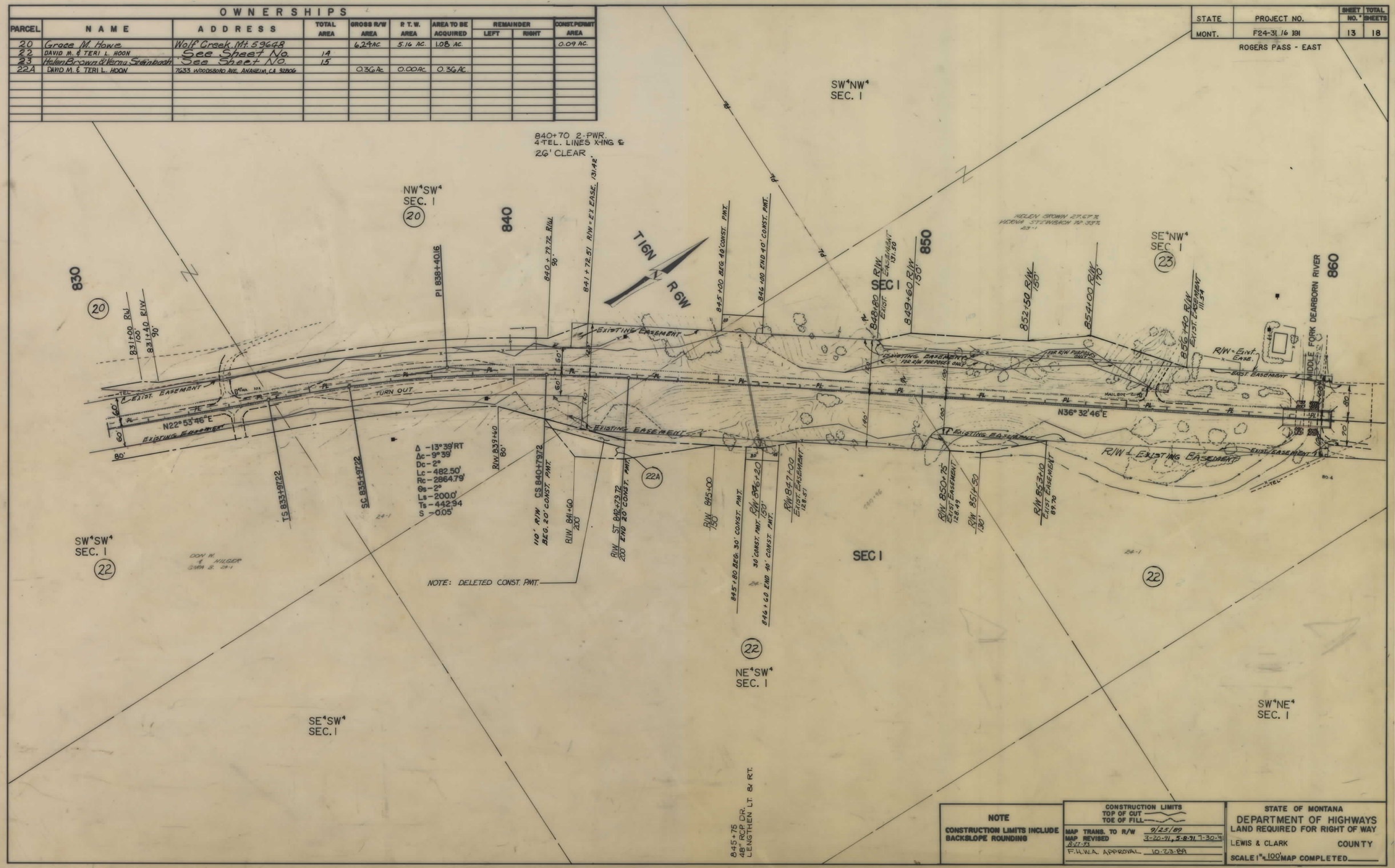

NOTE

CONSTRUCTION LIMITS INCLUDE BACKSLOPE ROUNDING

CONSTRUCTION LIMITS
TOP OF CUT
TOE OF FILL

MAP TRANS. TO R/W 9/25/89
MAP REVISED 3-20-91, 5-8-91, 7-30-91, 8-27-93
F.H.W.A. APPROVAL 10-23-89

STATE OF MONTANA
DEPARTMENT OF HIGHWAYS
LAND REQUIRED FOR RIGHT OF WAY
LEWIS & CLARK COUNTY
SCALE 1" = 100' MAP COMPLETED

F24-3(16)91 SHT 13 OF 18

STATE	PROJECT NO.	SHEET NO.	TOTAL SHEETS
MONT.	F24-3(16)191	14	18

ROGERS PASS - EAST

OWNERSHIPS

PARCEL	NAME	ADDRESS	TOTAL AREA	GROSS R/W AREA	P. T. W. AREA	AREA TO BE ACQUIRED	REMAINDER LEFT	REMAINDER RIGHT	CONST. PERMIT AREA
22	DAVID M. & TERI L. HOON	7633 WOODSBORO AVE., ANAHEIM, CA 92806		11.65 AC	8.72 AC.	2.93 AC.			0.35 AC
23	Helen Brown 27.67% &								
	Verna Steinbach 72.33%	Wolf Creek, Mt. 59648		4.59 AC	3.33 AC.	1.26 AC.			
26	HELEN BROWN, ET AL			SEE	SHEET	NO.	15		

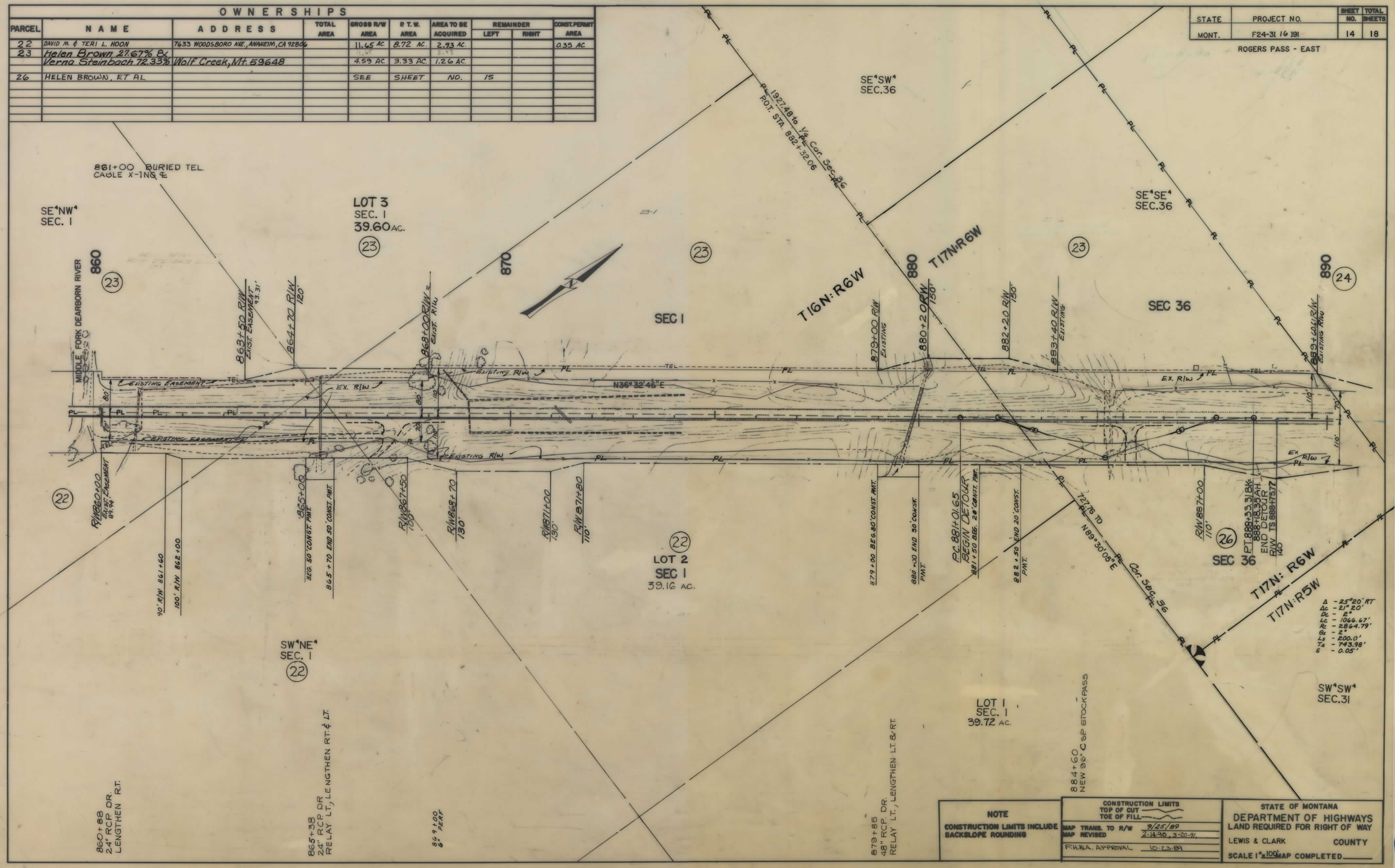

F 24-3(16)91 SHT 14 OF 18

STATE	PROJECT NO.	SHEET NO.	TOTAL SHEETS
MONT.	F24-3(16)191	15	18

ROGERS PASS - EAST

OWNERSHIPS

PARCEL	NAME	ADDRESS	TOTAL AREA	GROSS R/W AREA	P.T.W. AREA	AREA TO BE ACQUIRED	REMAINDER LEFT	REMAINDER RIGHT	CONST. PERMIT AREA
26	Helen Brown & Verna Steinbach	Wolf Creek, Mt. 59648	5.23 AC.	0.25 AC.	0	0.25 AC.		4.98 AC.	
24	Marvin H. Steinbach, Wilmer E. Ingersoll and Norman L. Mc Donough	Wolf Creek, Mt. 59648 SEE SHEET NO. 18							

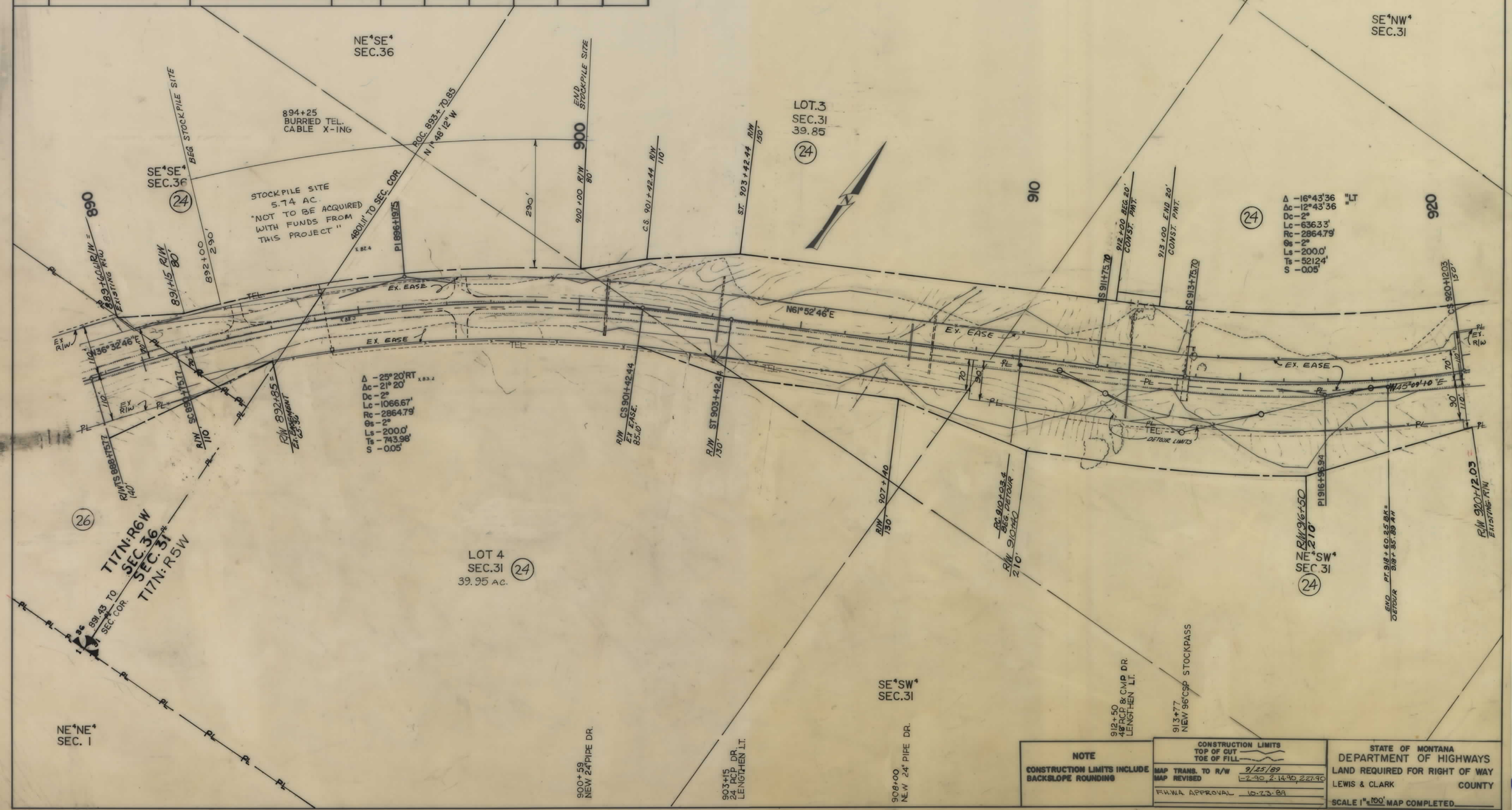

NOTE

CONSTRUCTION LIMITS INCLUDE BACKSLOPE ROUNDING

CONSTRUCTION LIMITS
TOP OF CUT
TOE OF FILL

MAP TRANS. TO R/W 9/25/89
MAP REVISED 1-2-90, 2-14-90, 2-27-90
F.H.W.A. APPROVAL 10-23-89

STATE OF MONTANA
DEPARTMENT OF HIGHWAYS
LAND REQUIRED FOR RIGHT OF WAY
LEWIS & CLARK COUNTY
SCALE 1" = 100' MAP COMPLETED

F 24-3(16)91 SHT 15 OF 18

STATE	PROJECT NO.	SHEET NO.	TOTAL SHEETS
MONT.	F24-31 16 191	16	18

ROGERS PASS - EAST

OWNERSHIPS

PARCEL	NAME	ADDRESS	TOTAL AREA	GROSS R/W AREA	P. T. W. AREA	AREA TO BE ACQUIRED	REMAINDER LEFT	REMAINDER RIGHT	CONST. PERMIT AREA
24	Morvin H. Steinbach, Wilmer Z. Ingersoll and Norman L. McDonough	Wolf Creek, Mt. 59648		SEE	SHEET	# 18			

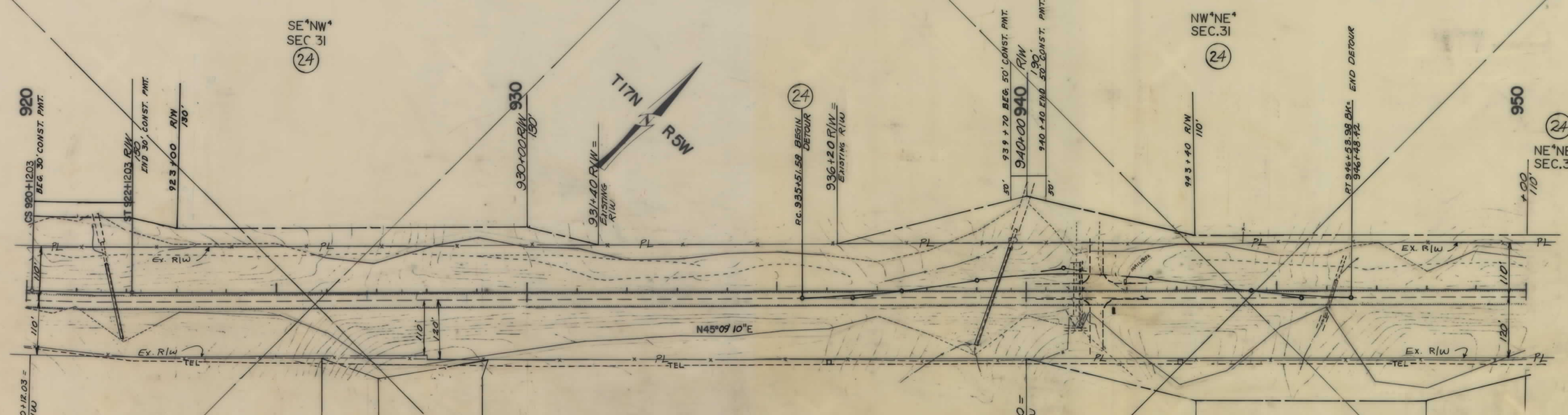

NOTE

CONSTRUCTION LIMITS INCLUDE BACKSLOPE ROUNDING

CONSTRUCTION LIMITS
TOP OF CUT
TOE OF FILL

MAP TRANS. TO R/W 9/25/89
MAP REVISED 2-14-90

F.H.W.A. APPROVAL 10-23-89

STATE OF MONTANA
DEPARTMENT OF HIGHWAYS
LAND REQUIRED FOR RIGHT OF WAY

LEWIS & CLARK COUNTY

SCALE 1" = 100' MAP COMPLETED

F 24-3(16)91 SHT 16 OF 18

STATE	PROJECT NO.	SHEET NO.	TOTAL SHEETS
MONT.	F24-3(16)191	17	18

ROGERS PASS - EAST

OWNERSHIPS

PARCEL	NAME	ADDRESS	TOTAL AREA	GROSS R/W AREA	P.T.W. AREA	AREA TO BE ACQUIRED	REMAINDER LEFT	REMAINDER RIGHT	CONST. PERMIT AREA
24	Marvin H. Steinbach, Willmer Z. Ingersoll & Norman L. McDonough	Wolf Creek, Mt. 59648	SEE SHEET NO. 18						

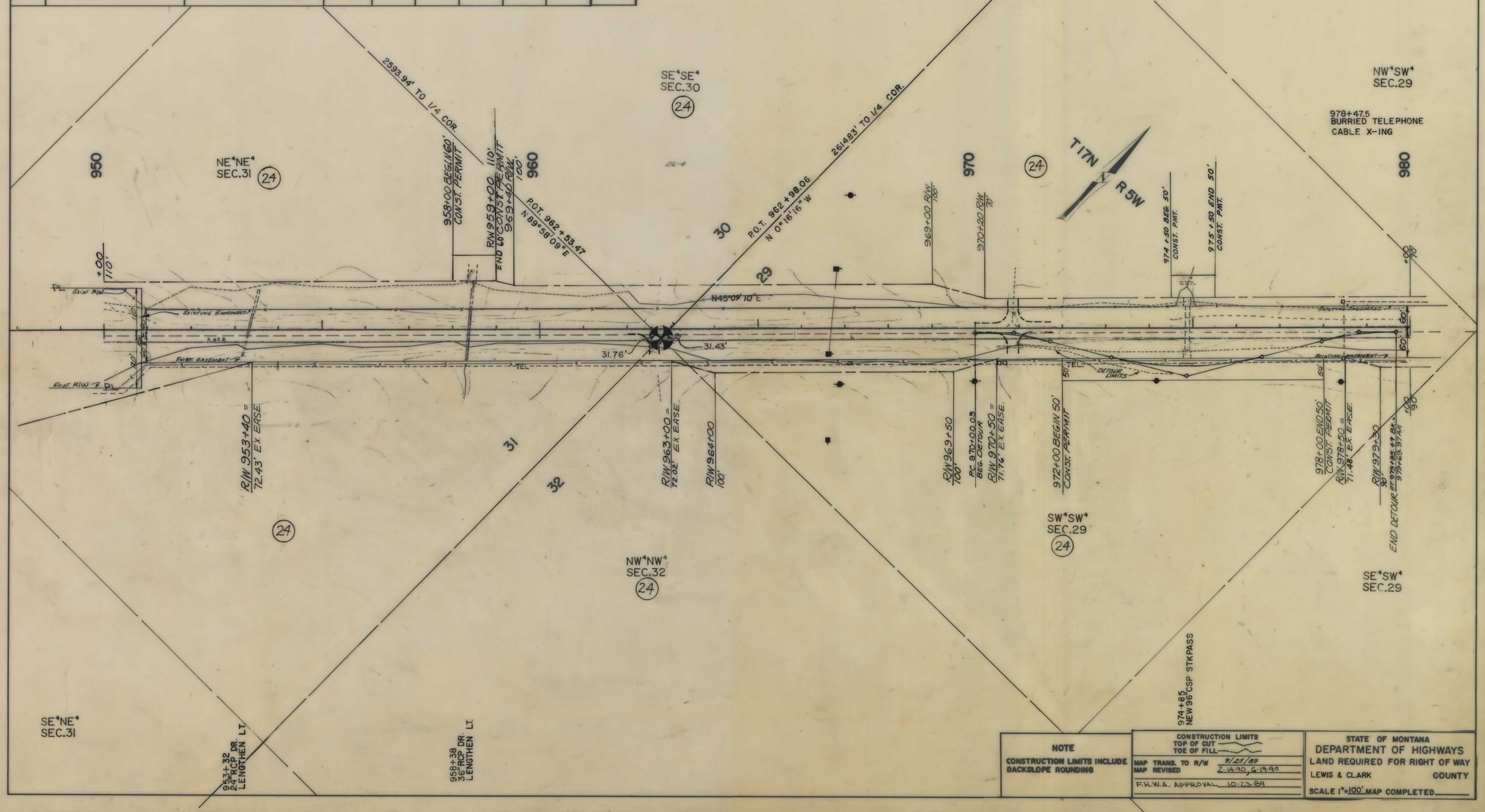

NOTE

CONSTRUCTION LIMITS INCLUDE BACKSLOPE ROUNDING

CONSTRUCTION LIMITS
TOP OF CUT
TOE OF FILL

MAP TRANS. TO R/W 9/25/89
MAP REVISED 2-14-90, 6-19-90

F.H.W.A. APPROVAL 10-23-89

STATE OF MONTANA
DEPARTMENT OF HIGHWAYS
LAND REQUIRED FOR RIGHT OF WAY
LEWIS & CLARK COUNTY
SCALE 1" = 100' MAP COMPLETED

F 24-3(16)91 SHT 17 OF 18

STATE	PROJECT NO.	SHEET NO.	TOTAL SHEETS
MONT.	F24-3(16)191	18	18

ROGERS PASS - EAST

OWNERSHIPS

PARCEL	NAME	ADDRESS	TOTAL AREA	GROSS R/W AREA	P.T.W. AREA	AREA TO BE ACQUIRED	REMAINDER LEFT	REMAINDER RIGHT	CONST. PERMIT AREA
24	Marvin H. Steinbach, Wilmer Z. Ingersoll and Norman L. McDonough	Wolf Creek Mt. 59648		34.30 AC.	17.55 AC.	16.75 AC.			1.23 AC.
25	Charles F. Meloney	Wolf Creek Mt. 59648		0.35 AC.	0.02 AC.	0.33 AC.			0.14 AC.
27	SAME AS PAR. 24			0.56 AC.	0	0.56 AC.			

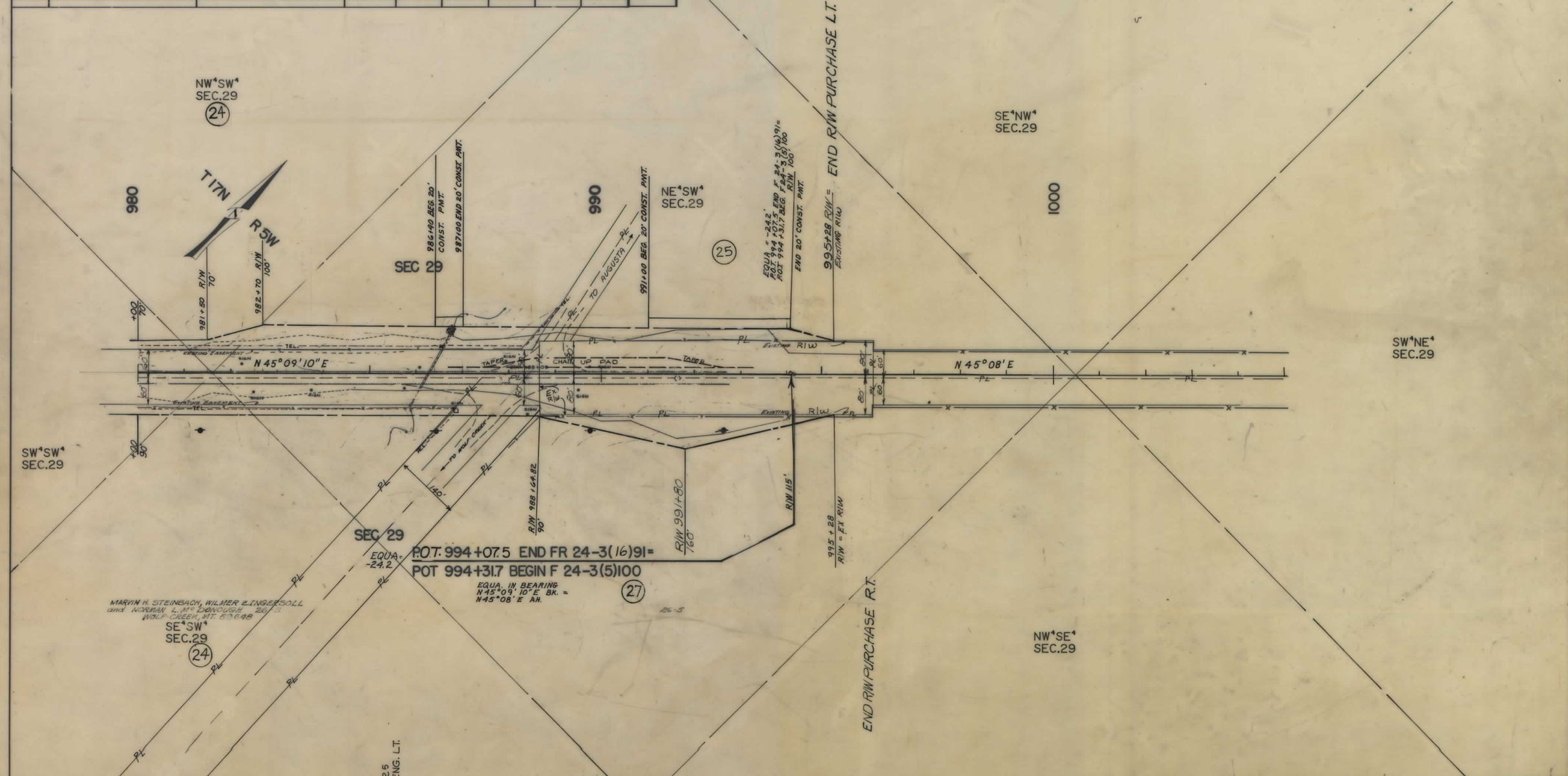

NOTE

CONSTRUCTION LIMITS INCLUDE BACKSLOPE ROUNDING

CONSTRUCTION LIMITS
TOP OF CUT
TOE OF FILL

MAP TRANS. TO R/W 9/25/89
MAP REVISED 2-14-90, 2-27-90, 6-1990

F.H.W.A. APPROVAL 10-23-89

STATE OF MONTANA
DEPARTMENT OF HIGHWAYS
LAND REQUIRED FOR RIGHT OF WAY

LEWIS & CLARK COUNTY

SCALE 1" = 100' MAP COMPLETED

F 24-3(16)91 SHT 18 OF 18