PLANS
NOT
TO
SCALE

STATE OF MONTANA	PROJECT NO.	SHEET NO.	TOTAL SHEETS
	F-25-1(8)0	1	18

CIRCLE - NORTH

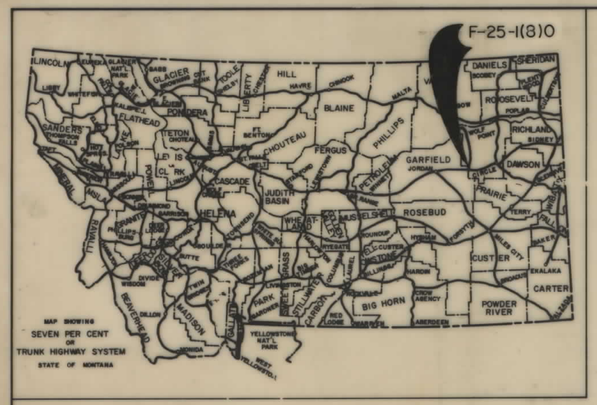

STATE OF MONTANA

DEPARTMENT OF HIGHWAYS

RIGHT OF WAY PLAN OF

FEDERAL AID PROJECT NO. F-25-1(8)0 R/W
F-BRF-HES 25-1( )0
CONST.

CIRCLE - NORTH

8.6 MILES

CONVENTIONAL SIGNS

RIGHT OF WAY LINE
CENTERLINE, OR PROJECTED LINE
STK'D. CENTERLINE
PARCEL NUMBER
OWNERSHIP BOUNDARY
R/W USE EXISTING R/W LT. OR RT.
PRESENT TRAVELED WAY (P.T.W.)
R/W LINE FENCED
RAILROAD R/W
CONSTRUCTION LIMITS — CUT — FILL
FENCE LINE
CONTROL OF ACCESS WITH FENCE
CONTROL OF ACCESS WITHOUT FENCE
GATE IN FENCE
CATTLE GUARD 24'
STATE & NATIONAL BORDER LINES
CITY OR TOWN LIMITS LINE
COUNTY LINE
RESERVATION LINE
TOWNSHIP & SECTION LINE
1/2 SECTION LINE
1/4 SECTION LINE
SECTION CORNER — FOUND — UNFOUND
1/4 SECTION COR.
1/16 SECTION COR.
CENTER OF SECTION
TELEPHONE OR TELEGRAPH POLES IN PLACE
POWER POLES IN PLACE
TEL. OR TEL. OR POWER POLES TO BE MOVED
NEW PIPES
OLD PIPES IN PLACE
OUTLET DITCH
INLET DITCH
DITCHES
CHANNEL CHANGES
BRIDGE
RAILROADS

RELATED PROJECTS

ASSOCIATED PROJECT AGREEMENT NUMBERS

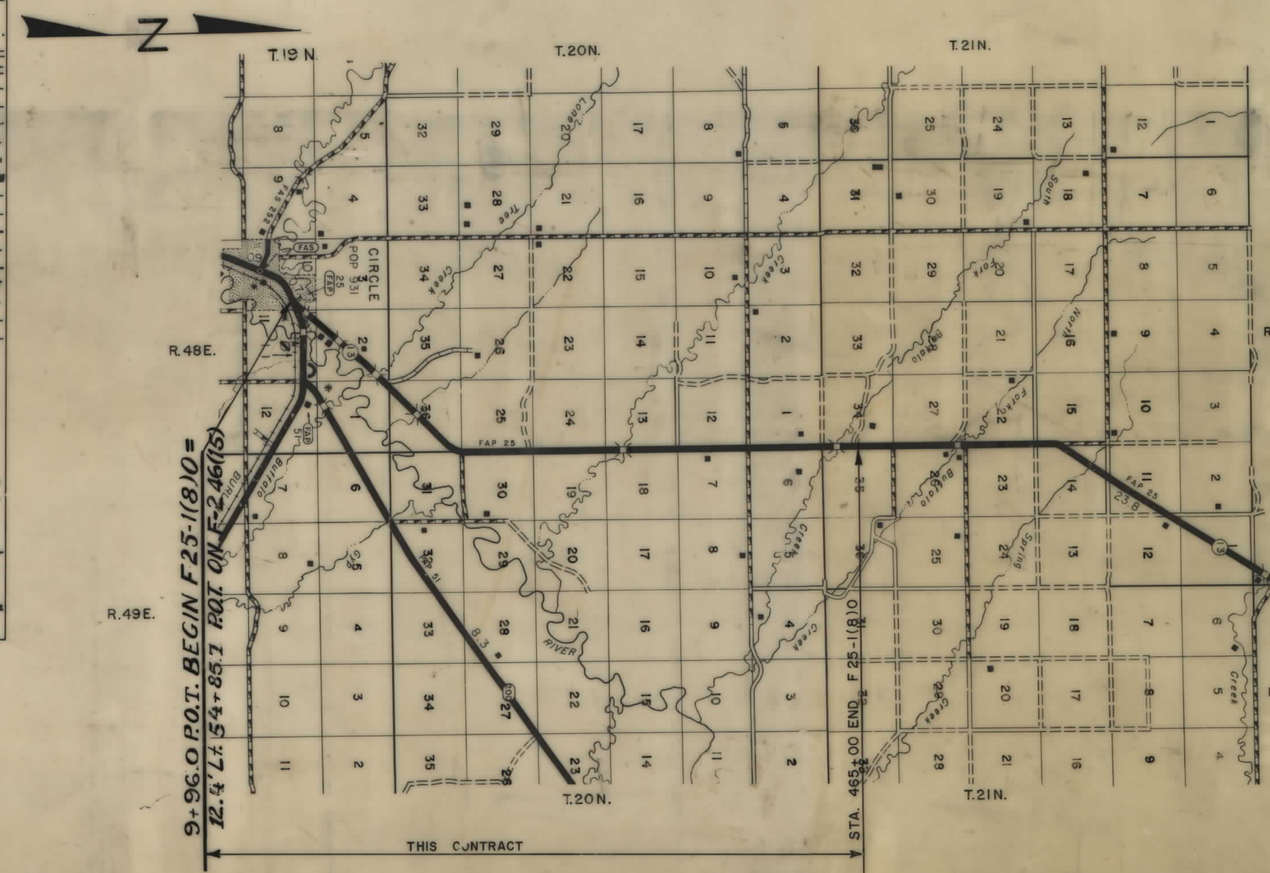

LIMITED ACCESS CONTROL AT
INTERSECTION OF F.A.P. 25 & F.A.P. 57

MAP TRANS. TO R/W 8-14-86

INDEX

PARCEL NO.	OWNERSHIPS	SHEET NO.
1	LUCILLE STRAND & EVELYN PRITCHARD	3
2	BERTHA E. RITTAL C/O JIMMIE & MAE EVA RITTAL	3
3	ART & ARVID ROLANDSON	3
4	NORTHERN PACIFIC RAILWAY CO.	3
5	BERTHA E. RITTAL C/O JANE A. RITTAL	3,4
6	HANE & SYLVIA HAYNIE	4
7	KEITH & DEANNA KEYSOR	4
8	WILLIAM & MAY BELLE RITTAL	4
9	KEITH & DEBRA BLAKESLEY	4
10	WILLIAM J. & LUCETTA R. STEELE	4
11	CLAUDE G. LOBERG	4
12	PATTI LYNN WATERS	4
13	ANNA JAMES C/O MATTHEW JAMES	4,5
14	ANNA JAMES	4,5
15	R-B & J BREITBACH CONST. INC.	4
16	R.K. & MILDRED WAHL	4
17	ODDVAR IDLAND	4
18	WILLIAM & DANA WAHL	4
19	ART J. WANGER	4
20	GARY M. WANGER	4
21	ERNEST F. & DERINDA S. CARLSON	5
22	LAURA WITTENBERG	5
23	MARJORIE MASSAR & ETAL.	5,6
24	ANNA JAMES C/O MATTHEW JAMES	6
25	STATE OF MONTANA	6,7,8,9
26	ANNA JAMES C/O MATTHEW JAMES	8,9
27	NORTHERN PACIFIC RAILWAY CO.	9,10
28	E.N., INC.	9,10,11,12
29	JOHNNY & PATSY LINGLE	9
30	KATHRYN R. JOHNSON	10,11,12,13
31	GARY L. SCHARA & KATHLEEN R. KUNTZ	12,13,14
32	ANKEN, INC.	13,14
33	PAULINE GACKLE	14,15
34	RED LOBERG, INC.	14,15,16
35	MORTEN & MARY ANN MORTENSON	16,17
36	CHARLES E. WANGER	16,17
37	EUGENE SCHILLINGER & SONS, INC.	17,18
38	MARVEL P. & MARCELLA L. VOEGELE	17,18
39	McCONE ELECTRIC CO-OP, INC.	3,4
40	JAMES W. KUCKLER C/O LEONARD & HARVEY KUNTZ	3

STATE OF MONTANA
DEPARTMENT OF HIGHWAYS

APPROVED: July 21 1986

GARY J. WICKS
DIRECTOR OF HIGHWAYS
BY Stephen C. Kologi
CHIEF
PRECONSTRUCTION BUREAU

MONTANA
STEPHEN C. KOLOGI
12141 E
REGISTERED
PROFESSIONAL ENGINEER

U.S. DEPARTMENT OF TRANSPORTATION
FEDERAL HIGHWAY ADMINISTRATION

APPROVED: F.H.W.A. 8-20-86

DIVISION ADMINISTRATOR — DATE

F 25-1(8)0 SHT 1 OF 18

STATE OF MONTANA	PROJECT NO.	SHEET NO.	TOTAL SHEETS
	F-25-1(8)0	2	18

A CONTIGUOUS OWNERSHIP MAP

CIRCLE-NORTH

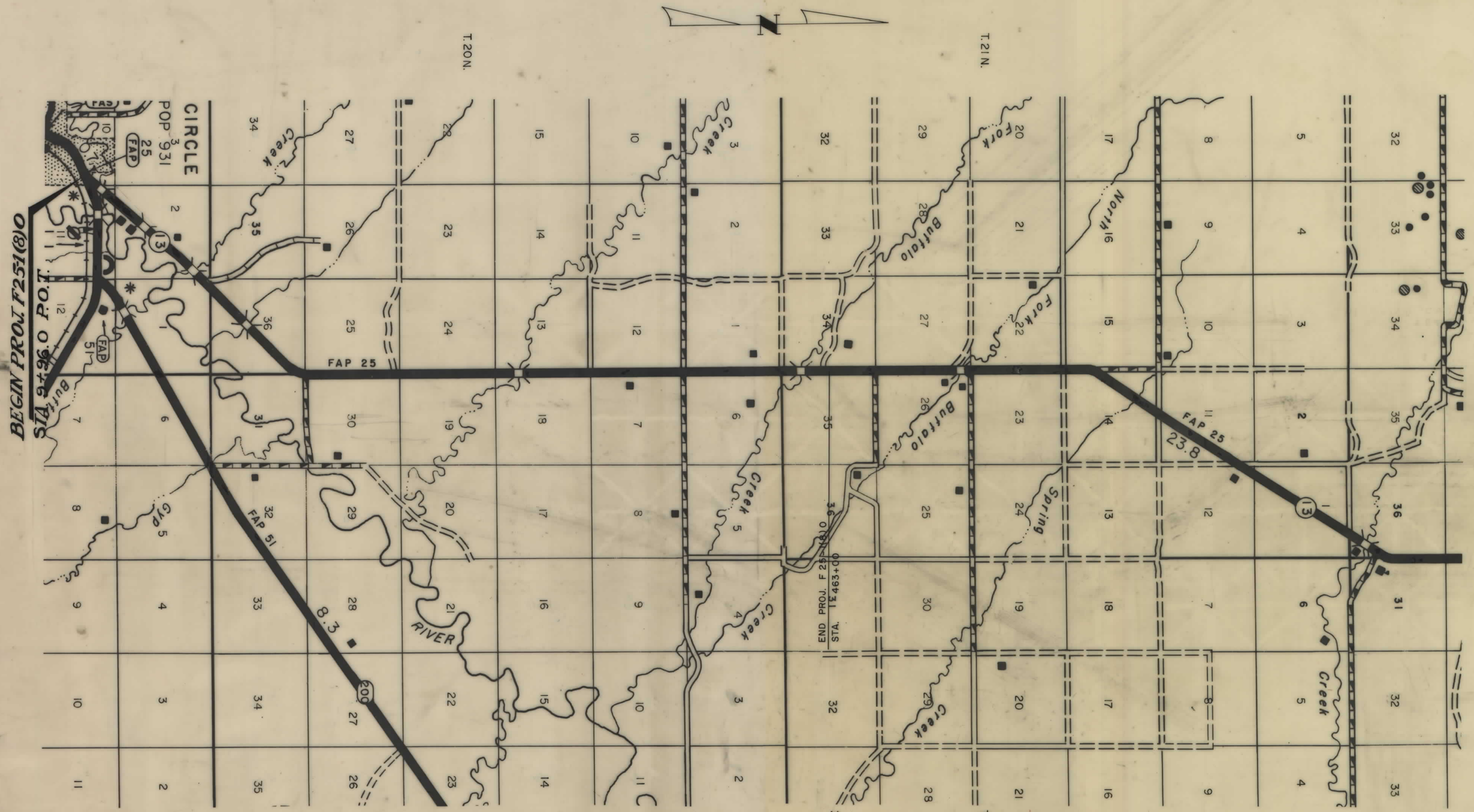

F 25-1(8)0 SHT 2 OF 18

STATE OF MONTANA	PROJECT NO.	SHEET NO.	TOTAL SHEETS
	F25-1(8)0	3	18

OWNERSHIPS

PARCEL	NAME	ADDRESS	TOTAL AREA	GROSS R/W AREA	P.T.W. AREA	AREA TO BE ACQUIRED	REMAINDER LEFT	REMAINDER RIGHT	CONST. PERMIT AREA
1	LUCILLE L. STRAND & EVELYN A. PRITCHARD	CIRCLE, MT. 59215	4.28 Ac.	2.28 Ac.	-0-	2.28 Ac.	1.64 Ac.	0.36 Ac.	0.02 Ac.
2	BERTHA E. RITTAL & JIMMIE D. & MAE EVA RITTAL	CIRCLE, MT. 59215		3.08 Ac.	2.67 Ac.	0.41 Ac.			
3	ART C. & ARVID L. ROLANDSON	BOX 310 CIRCLE MT. 59215	2.00 Ac.	0.09 Ac.	-0-	0.09 Ac.	1.91 Ac.	-0-	
4	NORTHERN PACIFIC RAILWAY CO.	BURLINGTON NORTHERN, BOX 1689, BILLINGS, MT. 59103	14.83 Ac.	0.02 Ac.	-0-	0.02 Ac.	14.81 Ac.	-0-	
5	BERTHA E. RITTAL & JANE A. RITTAL	CIRCLE MT. 59215		SEE	SHEET	4			
39	McCONE ELECTRIC CO-OP, INC.	BOX 368, CIRCLE, MT. 59215		SEE	SHEET	4			
40	JAMES W. KUCKLER, JR. & LEONARD & HARVEY KUNTZ	CIRCLE, MT. 59215	3.52 Ac.	0.11 Ac.	-0-	0.11 Ac.	-0-	3.41 Ac.	

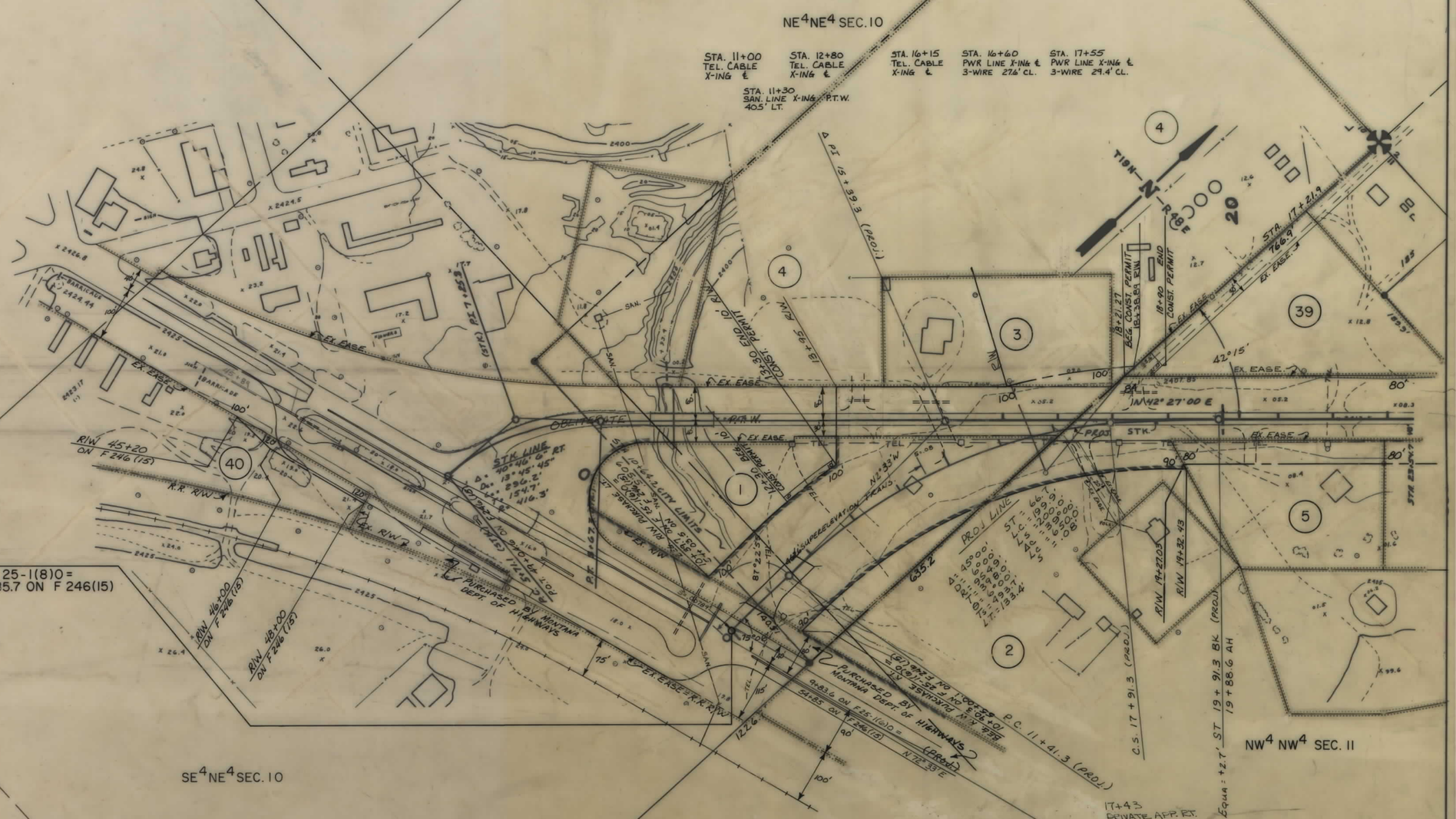

NOTE	CONSTRUCTION LIMITS	STATE OF MONTANA
CONSTRUCTION LIMITS INCLUDE BACKSLOPE ROUNDING	TOP OF CUT / TOE OF FILL MAP TRANS. TO R/W 8-14-86 MAP REVISED 10-27-86, 11-25-86, 12-22-86, 6-1-87 F.H.W.A. APPROVAL 8-20-86	DEPARTMENT OF HIGHWAYS LAND REQUIRED FOR RIGHT OF WAY McCONE COUNTY SCALE 1" = 100' MAP COMPLETED

F 25-1(8)0 SHT 3 OF 18

STATE OF MONTANA	PROJECT NO.	SHEET NO.	TOTAL SHEETS
	F25-1(8)0	4	18

OWNERSHIPS

PARCEL	NAME	ADDRESS	TOTAL AREA	GROSS R/W AREA	P.T.W. AREA	AREA TO BE ACQUIRED	REMAINDER LEFT	REMAINDER RIGHT	CONST. PERMIT AREA	EASEMENT AREA
5	BERTHA E. RITTAL C/O JANE A. RITTAL	CIRCLE, MT. 59215	1.74 Ac.	0.35 Ac.	-0-	0.35 Ac.	-0-	1.39 Ac.		
6	HANE & SYLVIA HAYNIE	BOX 891, CIRCLE, MT. 59215	1.65 Ac.	0.28 Ac.	-0-	0.28 Ac.	-0-	1.37 Ac.		
7	KEITH & DEANNA KEYSOR	BOX 74, CIRCLE, MT. 59215	15.49 Ac.						0.03 Ac.	
8	WILLIAM & MAY BELLE RITTAL	RTE. 5 BOX 2039, GREAT FALLS, MT.	1.60 Ac.	0.09 Ac.	-0-	0.09 Ac.	-0-	1.51 Ac.		
9	KEITH & DEBRA BLAKESLEY	BOX 178, CIRCLE, MT. 59215	1.60 Ac.	0.09 Ac.	-0-	0.09 Ac.	-0-	1.51 Ac.		
10	WILLIAM J. & LUCETTA R. STEELE	BOX 531, CIRCLE, MT. 59215	1.23 Ac.						0.11 Ac.	
11	CLAUDE G. LOBERG	330 GRANVILLE, WOLF POINT, MT.	1.48 Ac.	0.24 Ac.	-0-	0.24 Ac.	-0-	1.24 Ac.		
12	PATTI LYNN WATERS	317 SOUTH 4TH, MILES CITY, MT.	1.32 Ac.	0.18 Ac.	-0-	0.18 Ac.	-0-	1.14 Ac.		
13	ANNA JAMES C/O MATTHEW JAMES	BOX 367, CIRCLE, MT. 59215		SEE	SHEET	5				
14	ANNA JAMES	R 279, BOX 1, CIRCLE, MT. 59215		SEE	SHEET	5				
15	R-B & J BREITBACH CONST. INC.	BOX 165, CIRCLE, MT. 59215	1.22 Ac.	0.28 Ac.	-0-	0.28 Ac.	-0-	0.94 Ac.		
16	R.K. & MILDRED WAHL	BOX 93, CIRCLE, MT. 59215	1.19 Ac.						0.06 Ac.	
17	ODDVAR IDLAND	BOX 81, CIRCLE, MT. 59215	2.01 Ac.	0.35 Ac.	-0-	0.35 Ac.	-0-	1.66 Ac.		
18	WILLIAM & DANA WAHL	BOX 512, CIRCLE, MT. 59215	2.00 Ac.						0.13 Ac.	
19	ART J. WANGER	CIRCLE, MT. 59215	1.00 Ac.	0.19 Ac.	-0-	0.19 Ac.	-0-	0.81 Ac.		
20	GARY M. WANGER	CIRCLE, MT. 59215	1.00 Ac.	0.19 Ac.	-0-	0.19 Ac.	-0-	0.81 Ac.		
39	McCONE ELECTRIC CO-OP, INC.	BOX 368, CIRCLE, MT. 59215							0.03 Ac.	

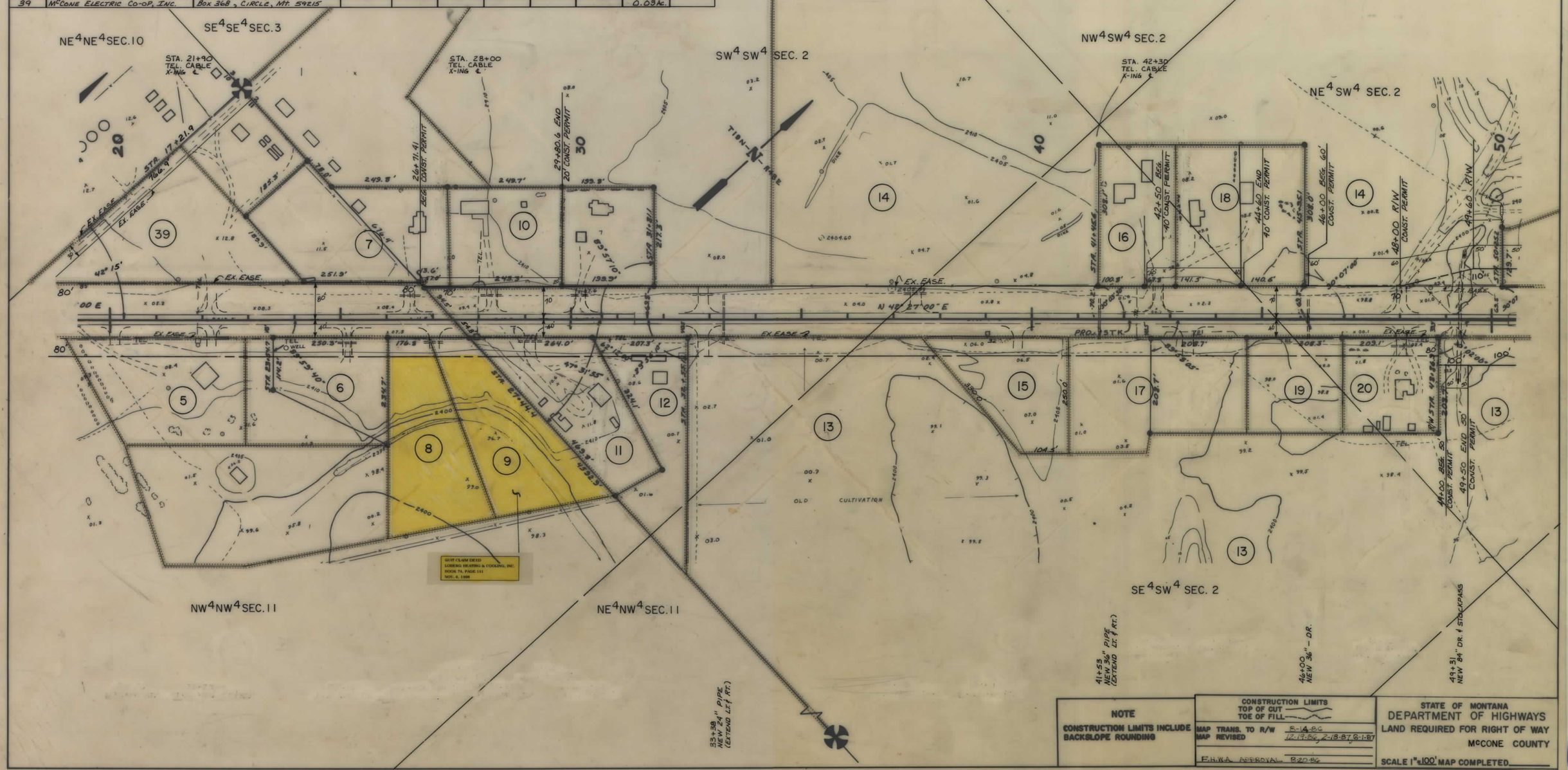

NOTE

CONSTRUCTION LIMITS INCLUDE BACKSLOPE ROUNDING

CONSTRUCTION LIMITS
TOP OF CUT
TOE OF FILL

MAP TRANS. TO R/W 8-14-86
MAP REVISED 12-19-86, 2-18-87, 6-1-87

F.H.W.A. APPROVAL 8-20-86

STATE OF MONTANA
DEPARTMENT OF HIGHWAYS
LAND REQUIRED FOR RIGHT OF WAY
McCONE COUNTY

SCALE 1" = 100' MAP COMPLETED

F 25-1(8)0 SHT 4 OF 18

STATE OF MONTANA	PROJECT NO.	SHEET NO.	TOTAL SHEETS
	F25-1(8)10	5	18

OWNERSHIPS

PARCEL	NAME	ADDRESS	TOTAL AREA	GROSS R/W AREA	R.T.W. AREA	AREA TO BE ACQUIRED	REMAINDER LEFT	REMAINDER RIGHT	CONST. PERMIT AREA
13	ANNA JAMES C/O MATTHEW JAMES	BOX 367, CIRCLE, MT. 59215	193.67 Ac.	2.91 Ac.	-0-	2.91 Ac.	-0-	190.76 Ac.	0.06 Ac.
14	ANNA JAMES	R 279, BOX 1, CIRCLE, MT. 59215	83.51 Ac.	9.24 Ac.	9.11 Ac.	0.13 Ac.	74.27 Ac.	-0-	0.55 Ac.
21	ERNEST F. & DERWDA S. CARLSON	BOX 4065, WOLF POINT, MT.	12.81 Ac.	0.75 Ac.	-0-	0.75 Ac.	12.06 Ac.	-0-	0.09 Ac.
22	LAURA WITTENBERG	BOX 417, CIRCLE, MT. 59215	2.24 Ac.	0.39 Ac.	-0-	0.39 Ac.	1.85 Ac.	-0-	0.27 Ac.
23	MARJORIE, CLAY, WADE, CINDY &	BOX 525, CIRCLE MT. 59215		SEE	SHEET	6			
	VICKEY MASSAR								

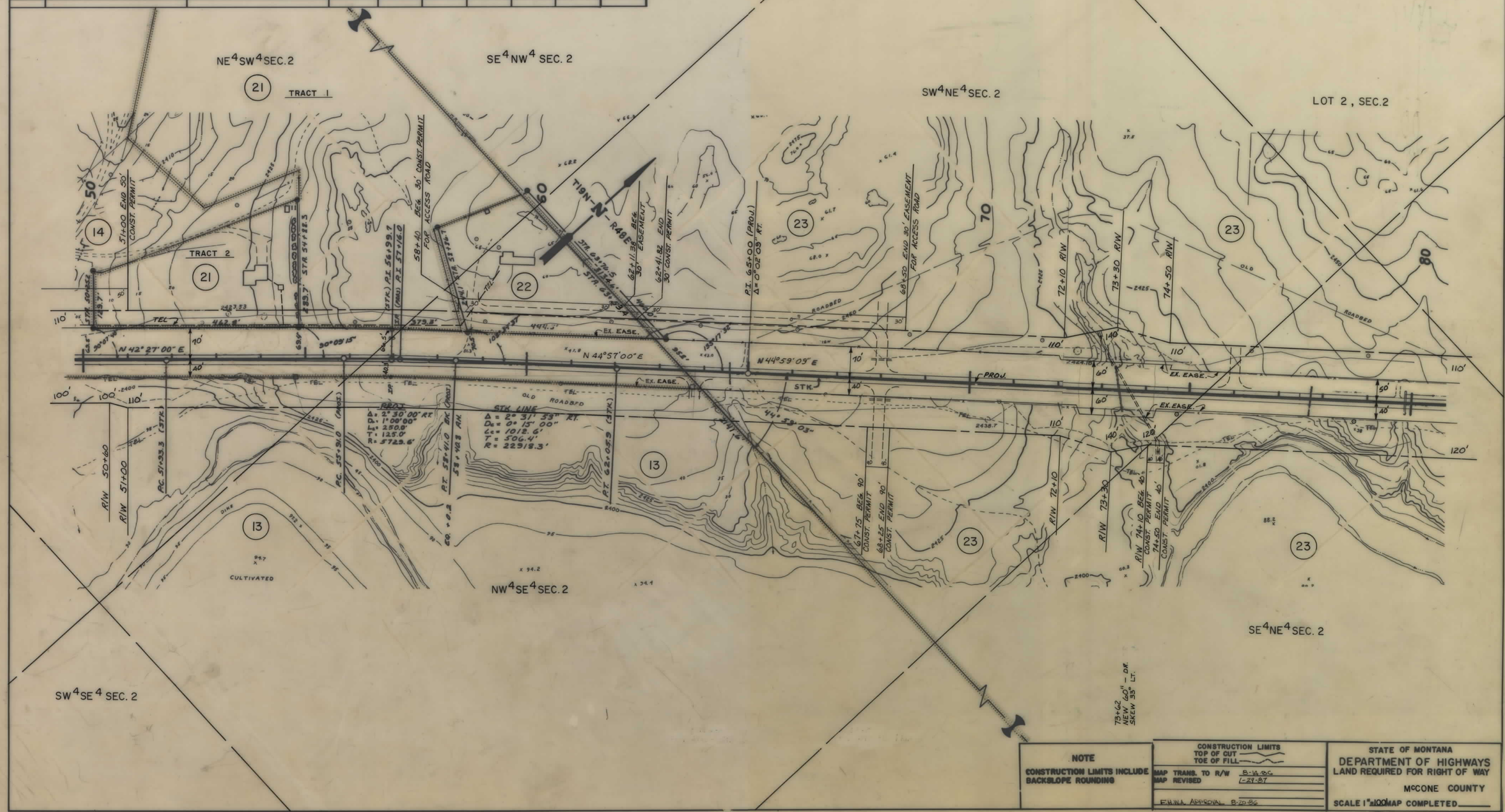

NOTE

CONSTRUCTION LIMITS INCLUDE BACKSLOPE ROUNDING

CONSTRUCTION LIMITS
TOP OF CUT
TOE OF FILL

MAP TRANS. TO R/W 8-14-86
MAP REVISED 1-29-87

F.H.W.A. APPROVAL 8-20-86

STATE OF MONTANA
DEPARTMENT OF HIGHWAYS
LAND REQUIRED FOR RIGHT OF WAY

McCONE COUNTY

SCALE 1" = 100' MAP COMPLETED

F 25-1(8)10 SHT 5 OF 18

STATE OF MONTANA	PROJECT NO.	SHEET NO.	TOTAL SHEETS
	F25-1(8)0	6	18

OWNERSHIPS

PARCEL	NAME	ADDRESS	TOTAL AREA	GROSS R/W AREA	P.T.W. AREA	AREA TO BE ACQUIRED	REMAINDER LEFT	REMAINDER RIGHT	PERMIT AREA	EASE. AREA
23	MARJORIE, CLAY, WADE, CINDY & VICKEY MASSAR	BOX 525, CIRCLE, MT. 59215	320.03Ac.	15.71 Ac.	6.84 Ac.	8.87 Ac.	258.49Ac.	45.83 Ac.	1.87 Ac.	0.43Ac.
24	ANNA JAMES C/O MATTHEW JAMES	BOX 367, CIRCLE, MT. 59215	615.85 Ac.	2.53Ac.	1.84 Ac.	0.69Ac.	1.71 Ac.	611.61 Ac.		
25	STATE OF MONTANA			SEE	SHEET	9				

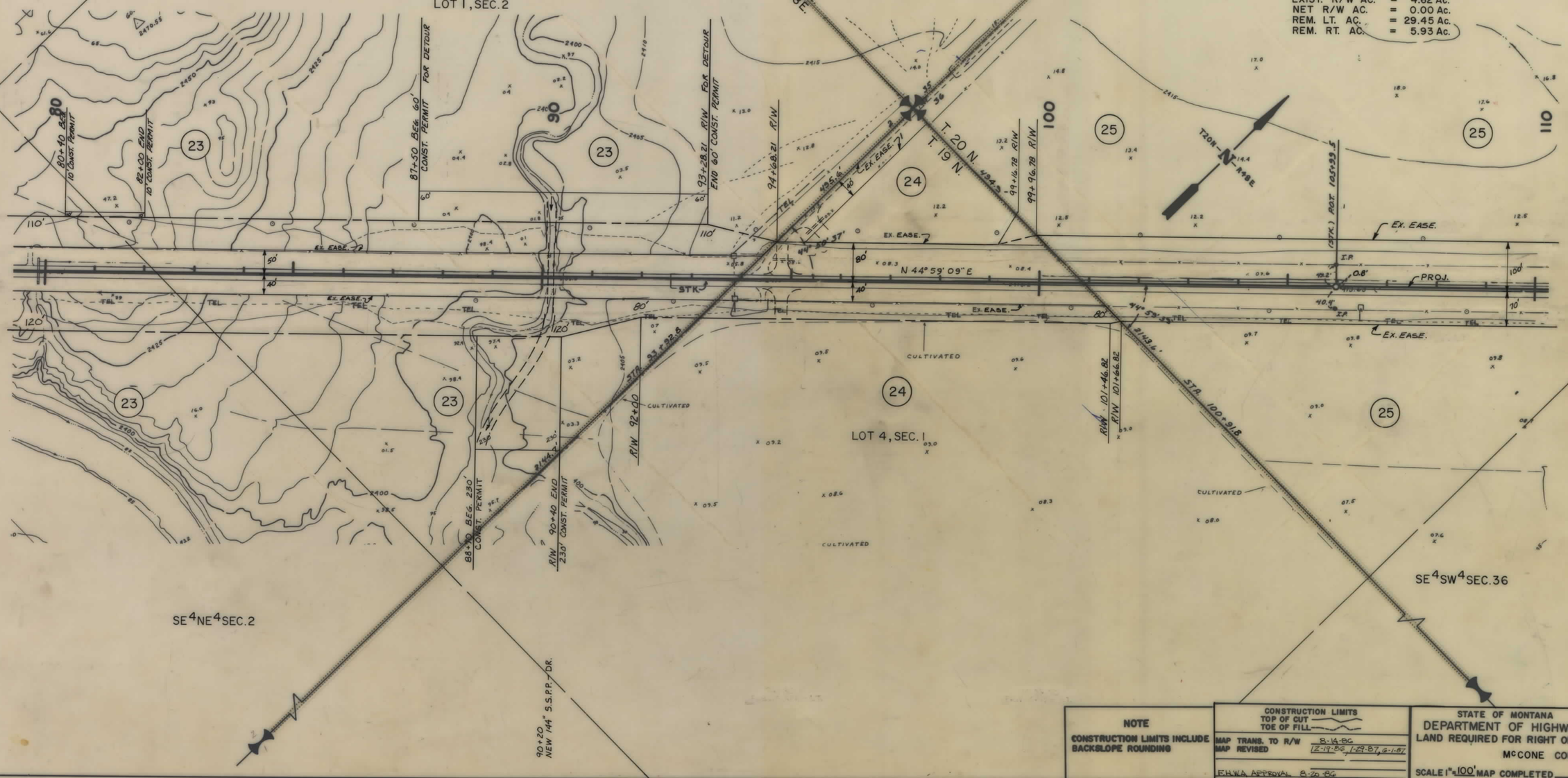

NOTE

CONSTRUCTION LIMITS INCLUDE BACKSLOPE ROUNDING

CONSTRUCTION LIMITS
TOP OF CUT
TOE OF FILL

MAP TRANS. TO R/W 8-14-86
MAP REVISED 12-19-86, 1-29-87, 2-1-87

F.H.W.A. APPROVAL 8-20-86

STATE OF MONTANA
DEPARTMENT OF HIGHWAYS
LAND REQUIRED FOR RIGHT OF WAY
McCONE COUNTY

SCALE 1" = 100' MAP COMPLETED

F 25-1(8)0 SHT 6 OF 18

STATE OF MONTANA	PROJECT NO.	SHEET NO.	TOTAL SHEETS
	F25-1(8)0	7	18

OWNERSHIPS

PARCEL	NAME	ADDRESS	TOTAL AREA	GROSS R/W AREA	P.T.W. AREA	AREA TO BE ACQUIRED	REMAINDER LEFT	REMAINDER RIGHT	CONST. PERM AREA	CONST. EASE AREA
25	STATE OF MONTANA			SEE	SHEET	9				

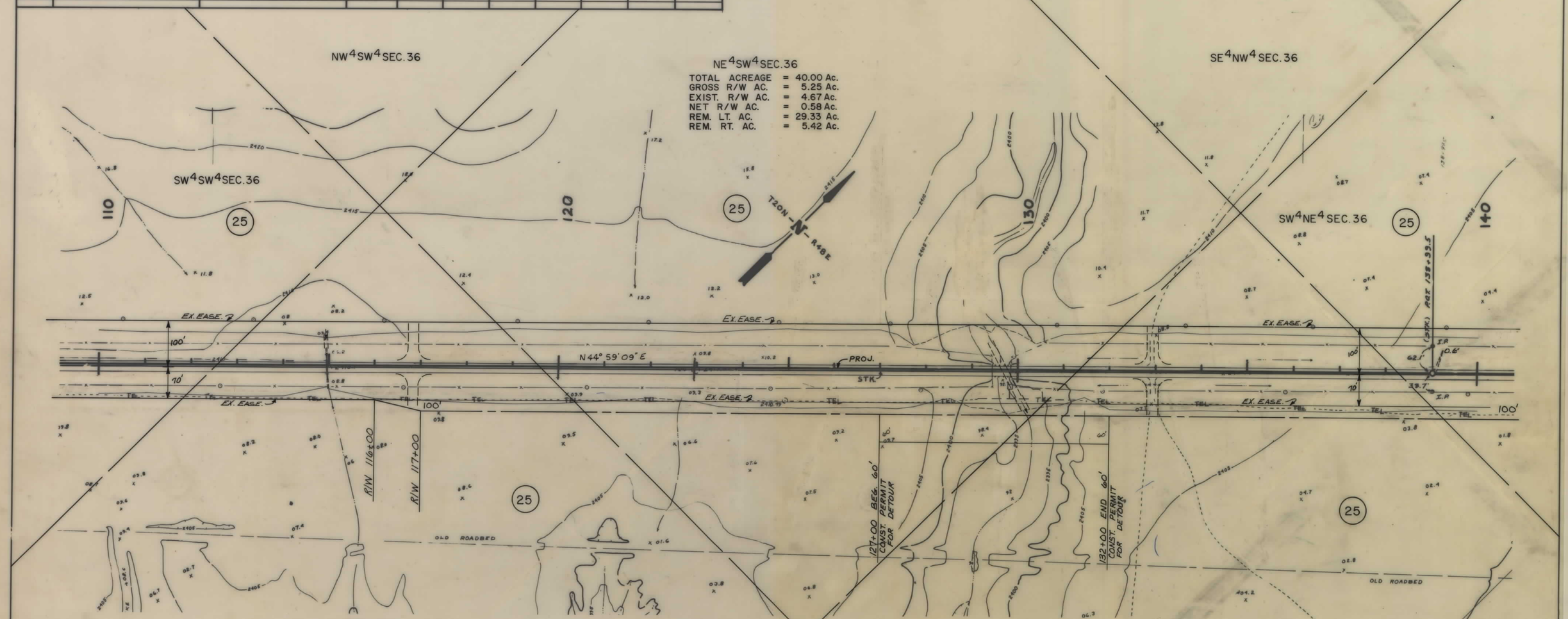

SE4SW4 SEC. 36

TOTAL ACREAGE = 40.00 Ac.
GROSS R/W AC. = 2.89 Ac.
EXIST. R/W AC. = 2.66 Ac.
NET R/W AC. = 0.23 Ac.
REM. LT. AC. = 1.50 Ac.
REM. RT. AC. = 35.61 Ac.

NW4SE4 SEC. 36

TOTAL ACREAGE = 40.00 Ac.
GROSS R/W AC. = 3.15 Ac.
EXIST. R/W AC. = 2.62 Ac.
NET R/W AC. = 0.53 Ac.
REM. LT. AC. = 1.43 Ac.
REM. RT. AC. = 35.42 Ac.

BACKSLOPE LIMITS
INCLUDE ROUNDING
CONSTRUCTION LIMITS
TOP OF CUT
TOE OF FILL

MAP TRANS. TO R/W 8-14-86
MAP REVISED 6-1-87
FHWA APPROVAL 8-20-86

STATE OF MONTANA
DEPARTMENT OF HIGHWAYS
LAND REQUIRED FOR RIGHT OF WAY
McCONE COUNTY

SCALE 1" = 100' MAP COMPLETED _____

F 25-1(8)0 SHT 7 OF 18

STATE OF MONTANA	PROJECT NO.	SHEET NO.	TOTAL SHEETS
	F25-1(8)0	8	18

OWNERSHIPS

PARCEL	NAME	ADDRESS	TOTAL AREA	GROSS R/W AREA	R.T.W. AREA	AREA TO BE ACQUIRED	REMAINDER LEFT	REMAINDER RIGHT	CONST. PERMIT AREA
25	STATE OF MONTANA			SEE	SHEET	9			
26	ANNA JAMES c/o MATTHEW JAMES	BOX 367, CIRCLE, MT. 59215		SEE	SHEET	9			

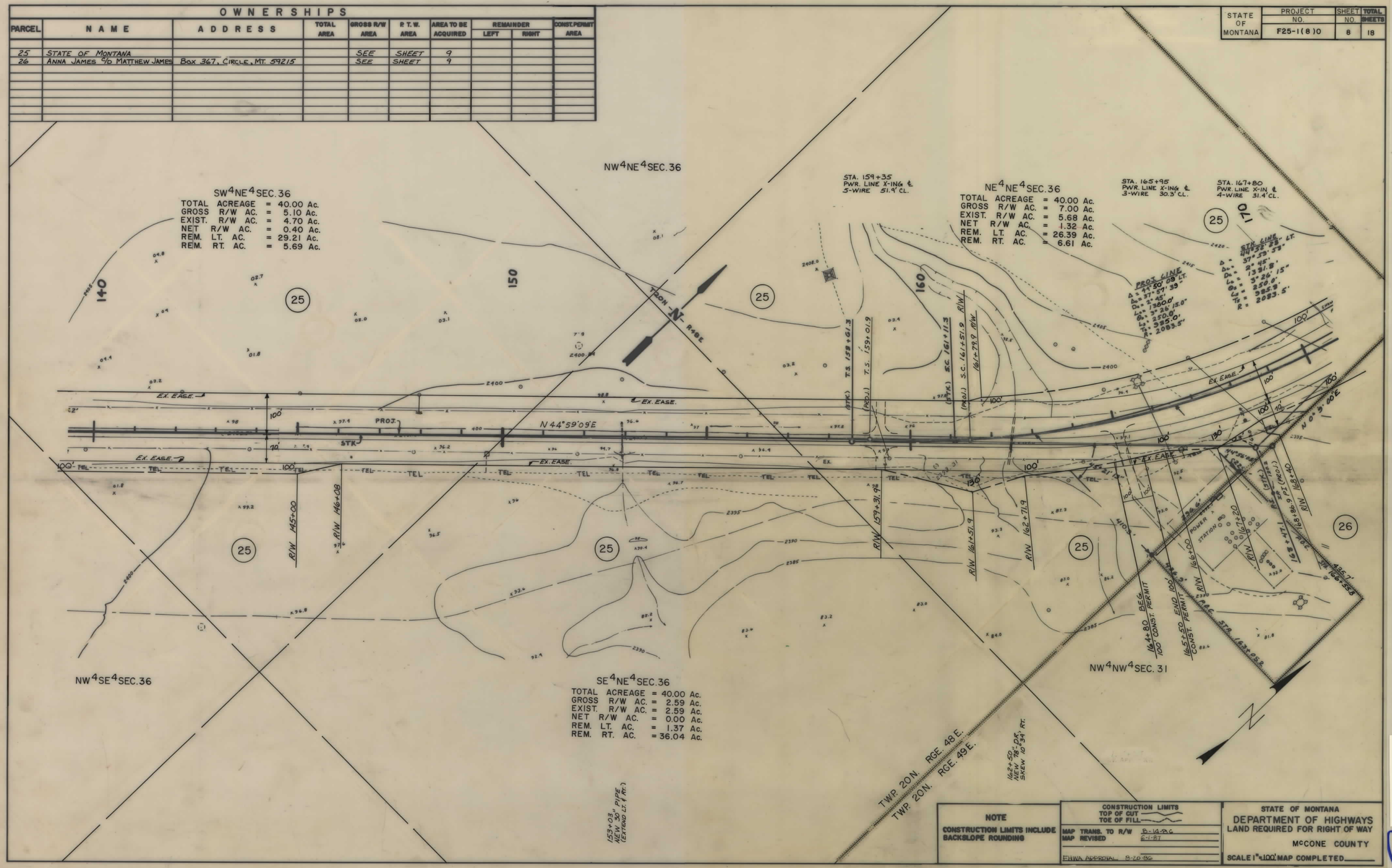

F 25-1(8)0 SHT 8 OF 18

STATE OF MONTANA	PROJECT NO.	SHEET NO.	TOTAL SHEETS
	F25-1(8)0	9	18

OWNERSHIPS

PARCEL	NAME	ADDRESS	TOTAL AREA	GROSS R/W AREA	R.T.W. AREA	AREA TO BE ACQUIRED	REMAINDER LEFT	REMAINDER RIGHT	CONST. PERMIT AREA
25	STATE OF MONTANA		640.0 Ac.	30.60 Ac.	27.54 Ac.	3.06 Ac.	358.68 Ac.	250.72 Ac.	0.85 Ac.
26	ANNA JAMES c/o MATTHEW JAMES	BOX 367, CIRCLE, MT. 59215	623.20 Ac.	0.24 Ac.	0.19 Ac.	0.05 Ac.	—0—	622.96 Ac.	0.04 Ac.
27	NORTHERN PACIFIC RAILWAY	BURLINGTON NORTHERN BOX 1689, BILLINGS, MT. 59103		SEE	SHEET	10			
28	E N INC.	BOX 188, CIRCLE, MT. 59215		SEE	SHEET	12			
29	JOHNNY & PATSY LINGLE	SR 231, BOX A, CIRCLE, MT. 59215	5.0 Ac.	0.17 Ac.	—0—	0.17 Ac.	—0—	4.83 Ac.	0.13 Ac.
13,24,26	ANNA JAMES c/o MATTHEW JAMES	BOX 367, CIRCLE, MT. 59215	1432.72 Ac.	5.65 Ac.	2.03 Ac.	3.62 Ac.	1.74 Ac.	1425.33 Ac.	0.10 Ac.

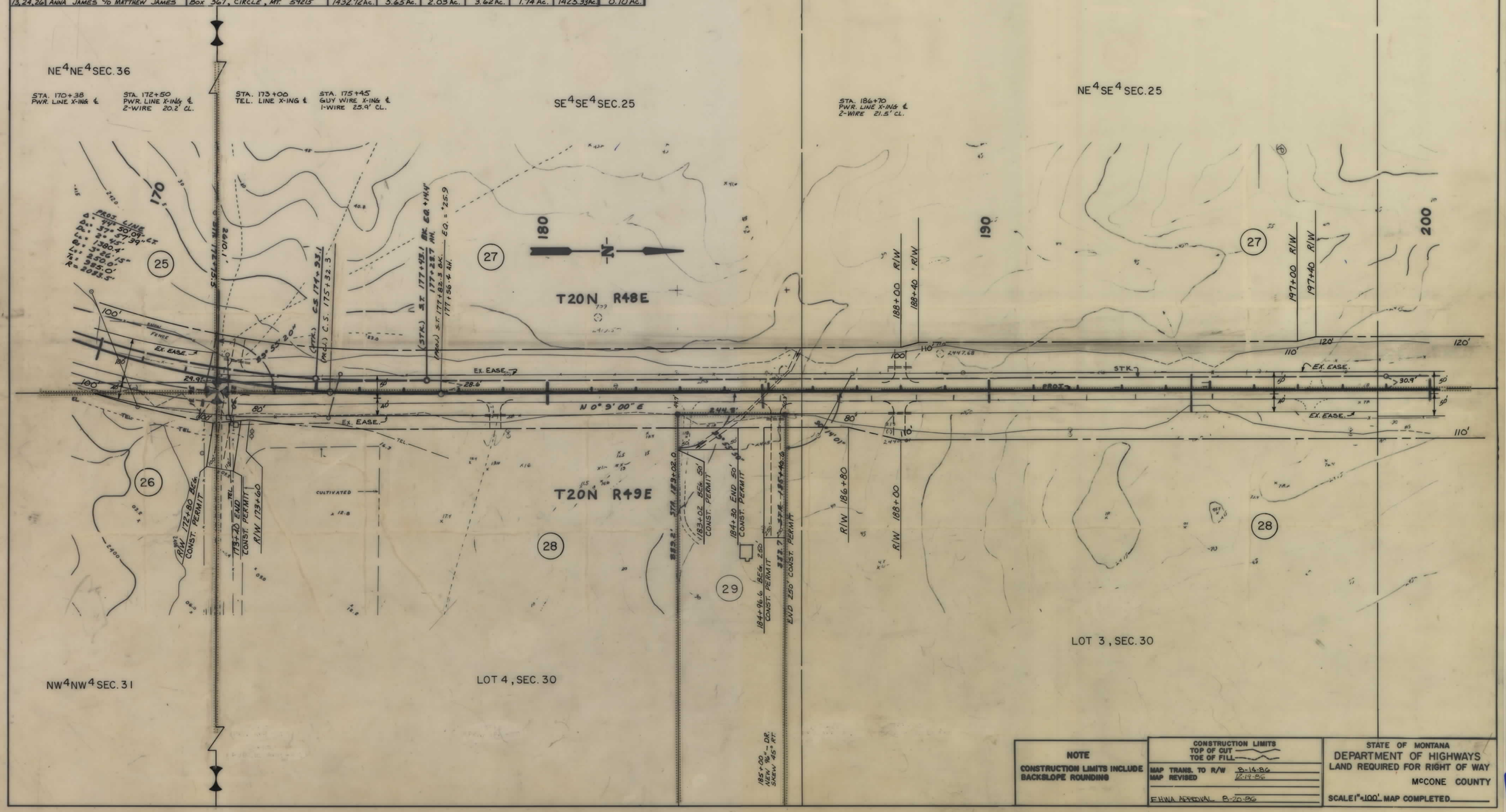

NOTE

CONSTRUCTION LIMITS INCLUDE BACKSLOPE ROUNDING

CONSTRUCTION LIMITS
TOP OF CUT
TOE OF FILL

MAP TRANS. TO R/W 8-14-86
MAP REVISED 12-19-86

FHWA APPROVAL 8-20-86

STATE OF MONTANA
DEPARTMENT OF HIGHWAYS
LAND REQUIRED FOR RIGHT OF WAY
McCONE COUNTY

SCALE 1" = 100' MAP COMPLETED

F 25-1(8)0 SHT 9 OF 18

STATE OF MONTANA	PROJECT NO.	SHEET NO.	TOTAL SHEETS
	F25-1(8)0	10	18

OWNERSHIPS

PARCEL	NAME	ADDRESS	TOTAL AREA	GROSS R/W AREA	P. T. W. AREA	AREA TO BE ACQUIRED	REMAINDER LEFT	REMAINDER RIGHT	CONST. PERMIT AREA
27	NORTHERN PACIFIC RAILWAY	BURLINGTON NORTHERN, BOX 1689 BILLINGS, MT. 59103	640.0 Ac.	13.33 Ac.	4.48 Ac.	8.85 Ac.	626.67 Ac.	-0-	
28	E N INC.	BOX 188 CIRCLE MT. 59215		SEE	SHEET	12			
30	KATHRYN K. JOHNSON	VIDA, MT. 59274		SEE	SHEET	13			

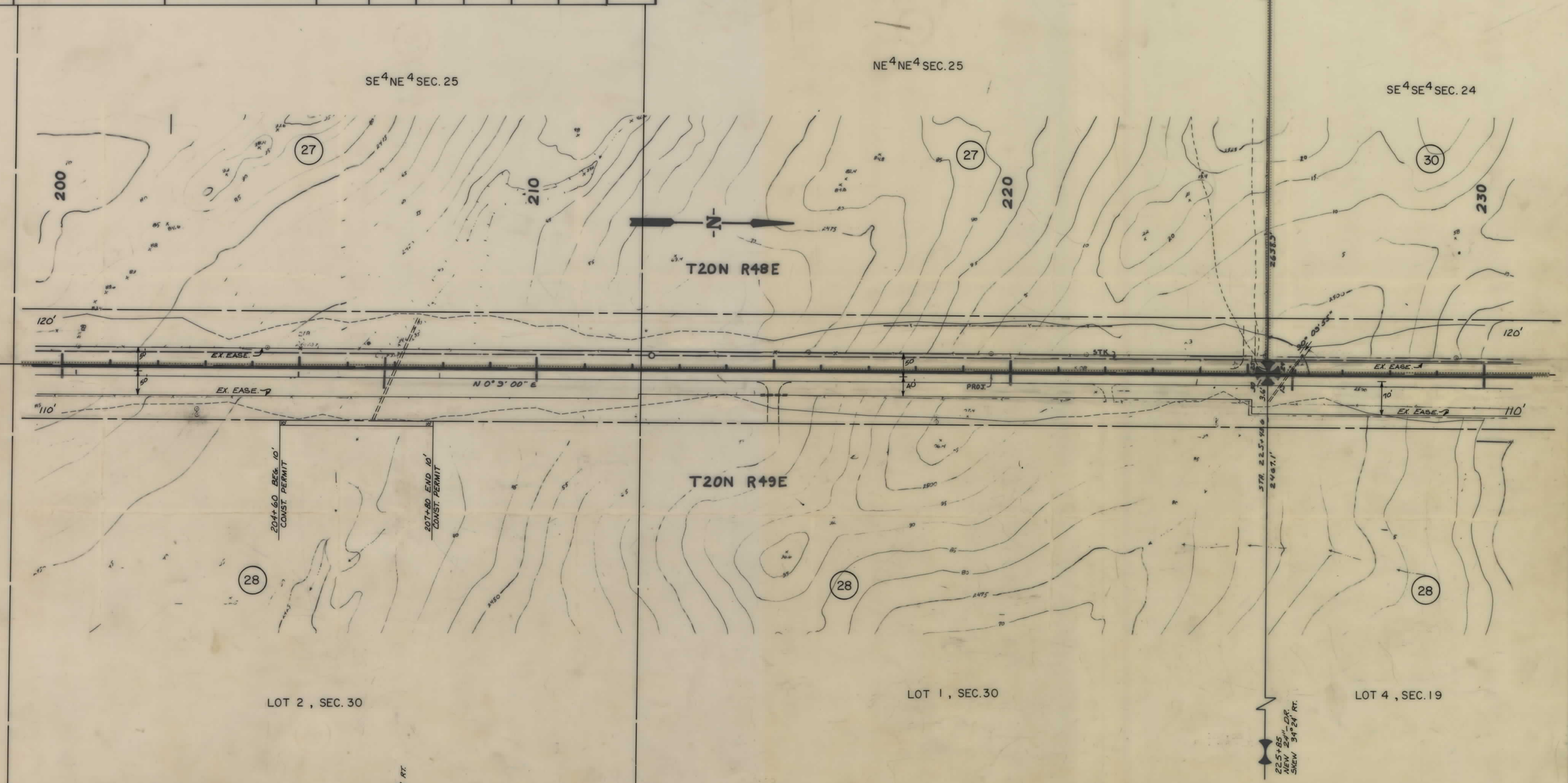

NOTE

CONSTRUCTION LIMITS INCLUDE BACKSLOPE ROUNDING

CONSTRUCTION LIMITS
TOP OF CUT
TOE OF FILL

MAP TRANS. TO R/W 8-14-86
MAP REVISED
FHWA APPROVAL 8-20-86

STATE OF MONTANA
DEPARTMENT OF HIGHWAYS
LAND REQUIRED FOR RIGHT OF WAY
McCONE COUNTY

SCALE 1" = 100' MAP COMPLETED

F 25-1(8)0 SHT 10 OF 18

STATE OF MONTANA	PROJECT NO.	SHEET NO.	TOTAL SHEETS
	F25-1(8)0	11	18

OWNERSHIPS

PARCEL	NAME	ADDRESS	TOTAL AREA	GROSS R/W AREA	P.T.W. AREA	AREA TO BE ACQUIRED	REMAINDER LEFT	REMAINDER RIGHT	CONST. PERM AREA	CONST. EASE AREA
28	E N INC.	BOX 188, CIRCLE, MT. 59215		SEE	SHEET	12				
30	KATHRYN K. JOHNSON	VIDA, MT. 59274		SEE	SHEET	13				

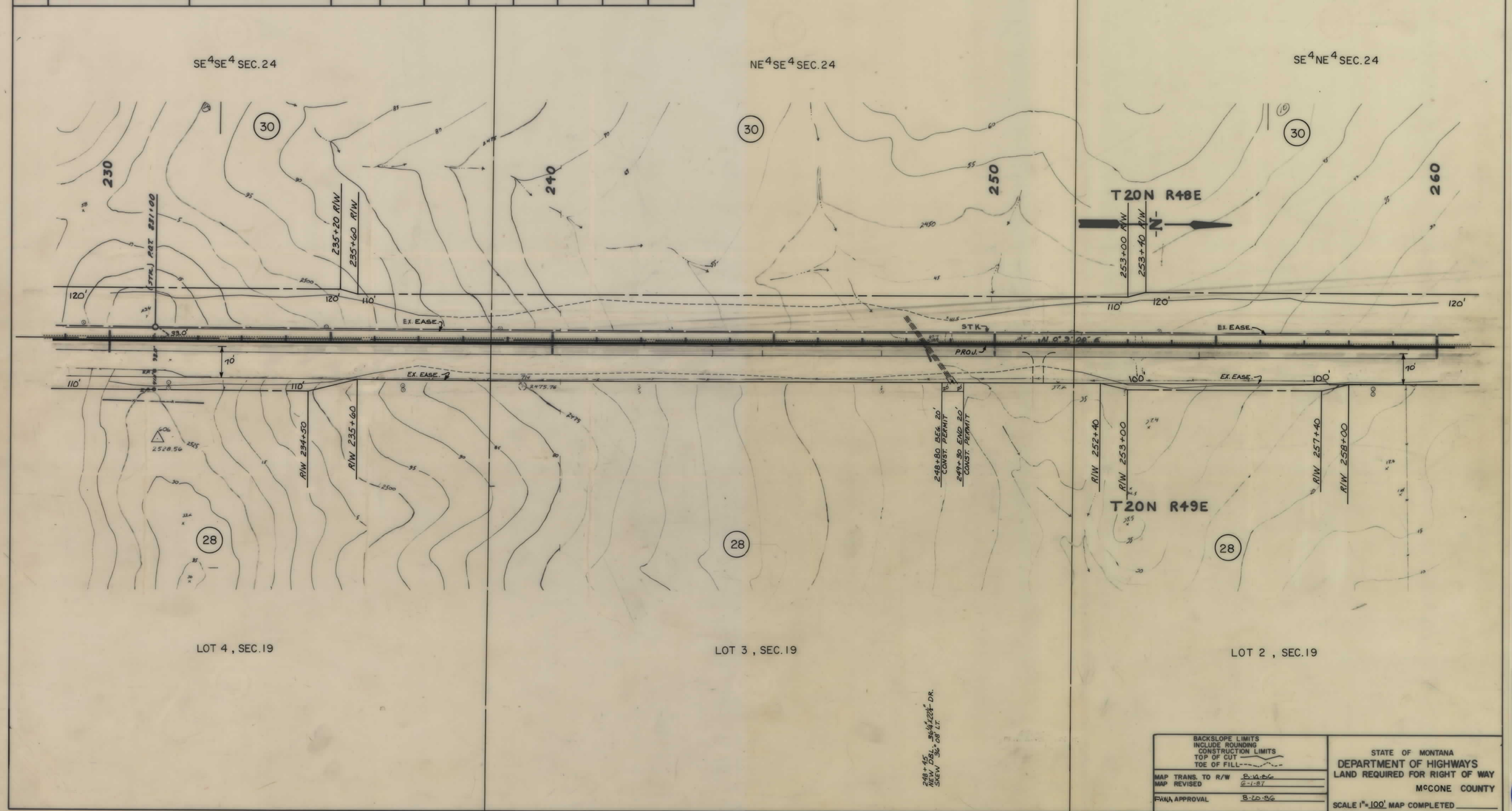

BACKSLOPE LIMITS
INCLUDE ROUNDING
CONSTRUCTION LIMITS
TOP OF CUT
TOE OF FILL

MAP TRANS. TO R/W 8-14-86
MAP REVISED 6-1-87

FHWA APPROVAL 8-20-86

STATE OF MONTANA
DEPARTMENT OF HIGHWAYS
LAND REQUIRED FOR RIGHT OF WAY
McCONE COUNTY

SCALE 1" = 100' MAP COMPLETED _____

F 25-1(8)0 SHT 11 OF 18

STATE OF MONTANA	PROJECT NO.	SHEET NO.	TOTAL SHEETS
	F25-1(8)0	12	18

OWNERSHIPS

PARCEL	NAME	ADDRESS	TOTAL AREA	GROSS R/W AREA	P.T.W. AREA	AREA TO BE ACQUIRED	REMAINDER LEFT	REMAINDER RIGHT	CONST. PERM AREA	CONST. EASE AREA
28	E N INC.	BOX 188, CIRCLE, MT. 59215	3015.5 Ac.	24.0 Ac.	17.31 Ac.	6.69 Ac.	-0-	2991.5 Ac.	0.22 Ac.	
30	KATHRYN K. JOHNSON	VIDA, MT. 59274		SEE	SHEET	13				
31	GARY L. SCHARA &	BOX 652, GLENDIVE, MT. 59330		SEE	SHEET	14				
	KATHLEEN R. KUNTZ	BOX 75, CIRCLE, MT. 59215								

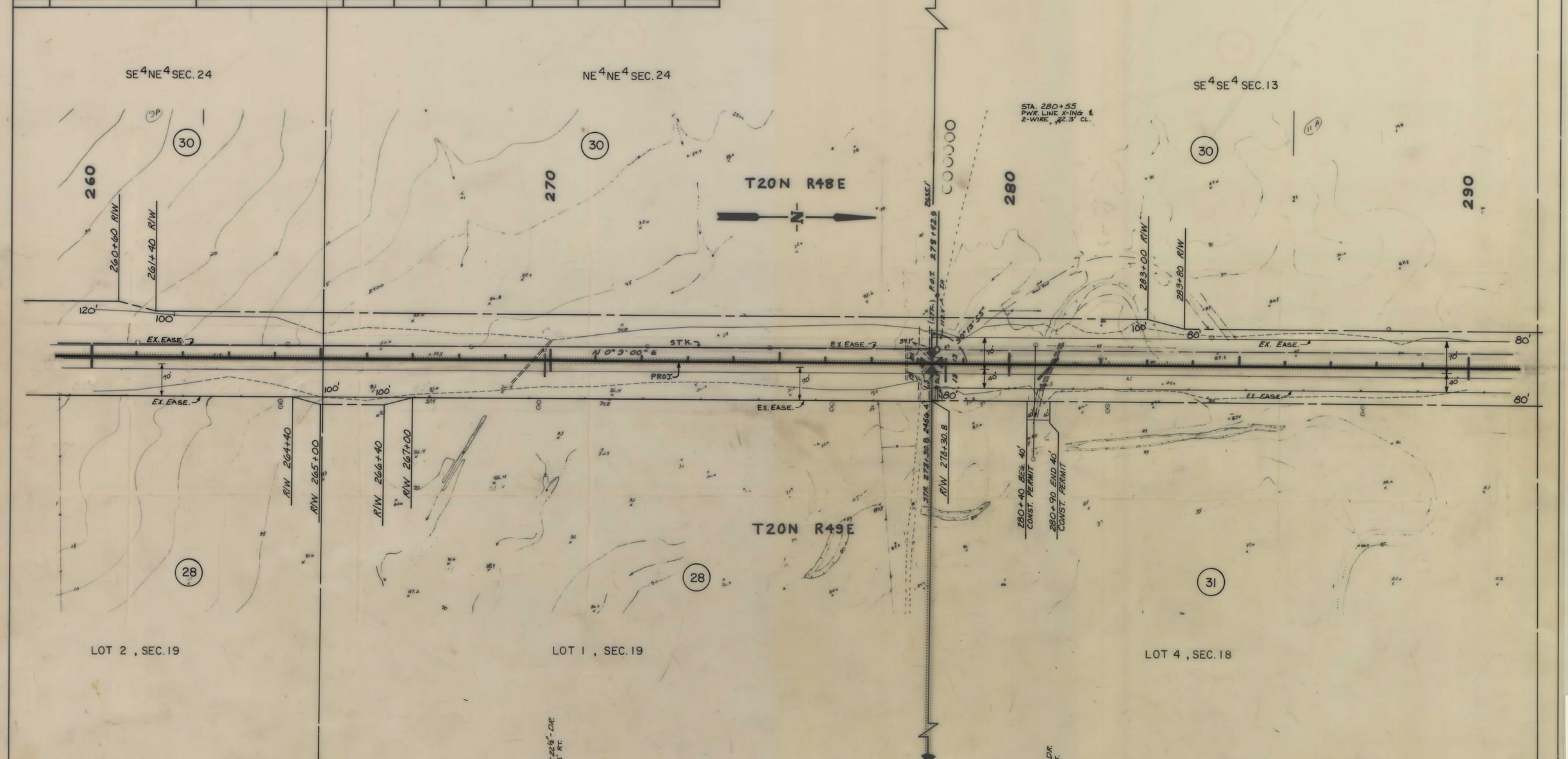

BACKSLOPE LIMITS INCLUDE ROUNDING
CONSTRUCTION LIMITS
TOP OF CUT
TOE OF FILL

MAP TRANS. TO R/W	8-14-86
MAP REVISED	6-1-87
FHWA APPROVAL	8-20-86

STATE OF MONTANA
DEPARTMENT OF HIGHWAYS
LAND REQUIRED FOR RIGHT OF WAY
McCONE COUNTY

SCALE 1"=100' MAP COMPLETED _____

F 25-1(8)0 SHT 12 OF 18

STATE OF MONTANA	PROJECT NO.	SHEET NO.	TOTAL SHEETS
	F25-1(8)0	13	18

OWNERSHIPS

PARCEL	NAME	ADDRESS	TOTAL AREA	GROSS R/W AREA	P.T.W. AREA	AREA TO BE ACQUIRED	REMAINDER LEFT	REMAINDER RIGHT	CONST. PERM AREA	CONST. EASE AREA
30	KATHRYN K. JOHNSON	VIDA, MONTANA 59274	1280.0 Ac.	18.84 Ac.	6.69 Ac.	12.15 Ac.	1261.16 Ac.	—0—	0.96 Ac.	
31	GARY L. SCHARA	BOX 652, GLENDIVE, MT 59330		SEE	SHEET	14				
	KATHLEEN R. KUNTZ	BOX 75, CIRCLE, MT. 59215								
32	ANKEN INC.	% KENNETH SCHILLINGER,		SEE	SHEET	14				
		BOX 146, CIRCLE, MT. 59215								

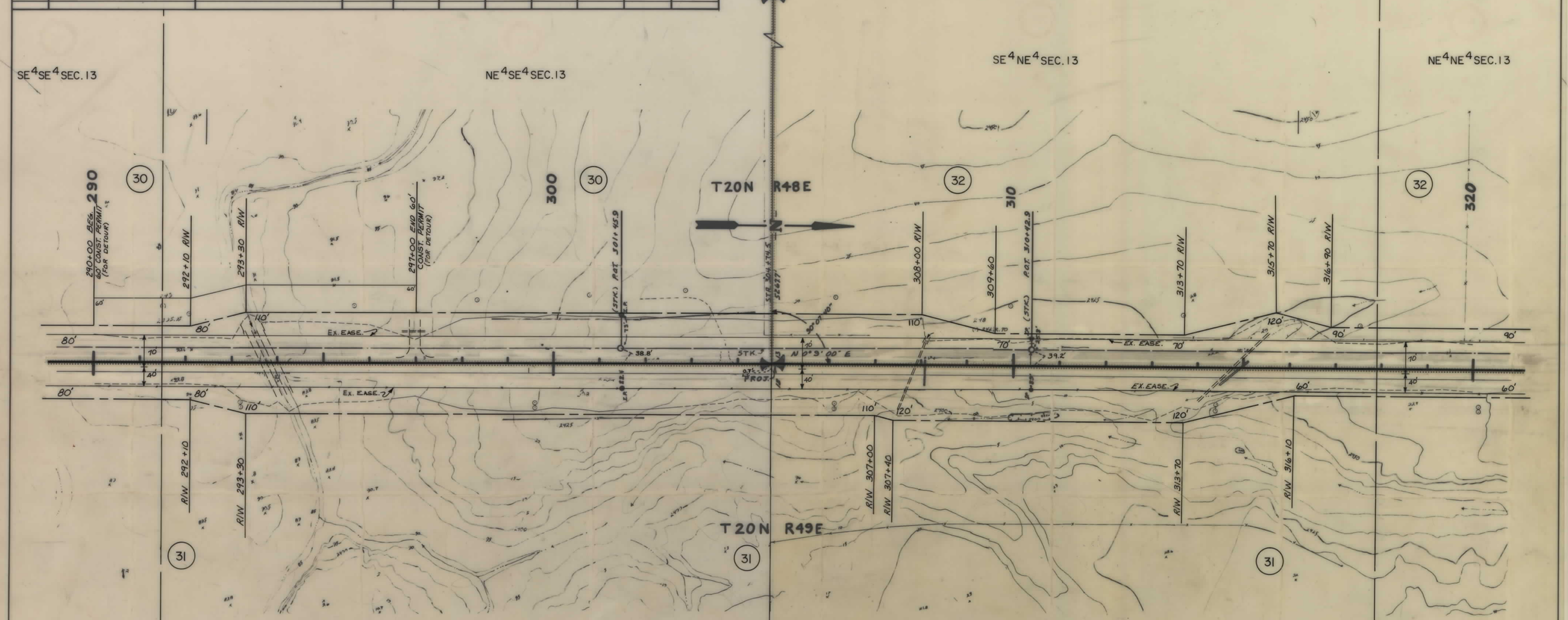

BACKSLOPE LIMITS
INCLUDE ROUNDING
CONSTRUCTION LIMITS
TOP OF CUT
TOE OF FILL

MAP TRANS. TO R/W 8-14-86
MAP REVISED
FHWA APPROVAL 8-20-86

STATE OF MONTANA
DEPARTMENT OF HIGHWAYS
LAND REQUIRED FOR RIGHT OF WAY
McCONE COUNTY

SCALE 1" = 100' MAP COMPLETED

F 25-1(8)0 SHT 13 OF 18

STATE OF MONTANA	PROJECT NO.	SHEET NO.	TOTAL SHEETS
	F25-1(8)0	14	18

OWNERSHIPS

PARCEL	NAME	ADDRESS	TOTAL AREA	GROSS R/W AREA	P.T.W. AREA	AREA TO BE ACQUIRED	REMAINDER LEFT	REMAINDER RIGHT	CONST. PERM AREA	CONST. EASE AREA
31	GARY L. SCHARA &	BOX 652, GLENDIVE, MT. 59330	617.16 Ac.	11.09 Ac.	6.23 Ac.	4.86 Ac.	-0-	606.07 Ac.	0.19 Ac.	0.01 Ac.
	KATHLEEN R. KUNTZ	BOX 75, CIRCLE, MT. 59215								
32	AVKEN INC.	% KENNETH SCHILLINGER,	2508.23 Ac.	5.49 Ac.	3.54 Ac.	1.95 Ac.	2502.74 Ac.	-0-		
		BOX 146, CIRCLE, MT. 59215								
33	PAULINE GACKLE	BOX 513, CIRCLE, MT. 59215		SEE	SHEET	15				
34	RED LOBERG, INC.	% GARDNER LOBERG, CIRCLE, MT.		SEE	SHEET	16				

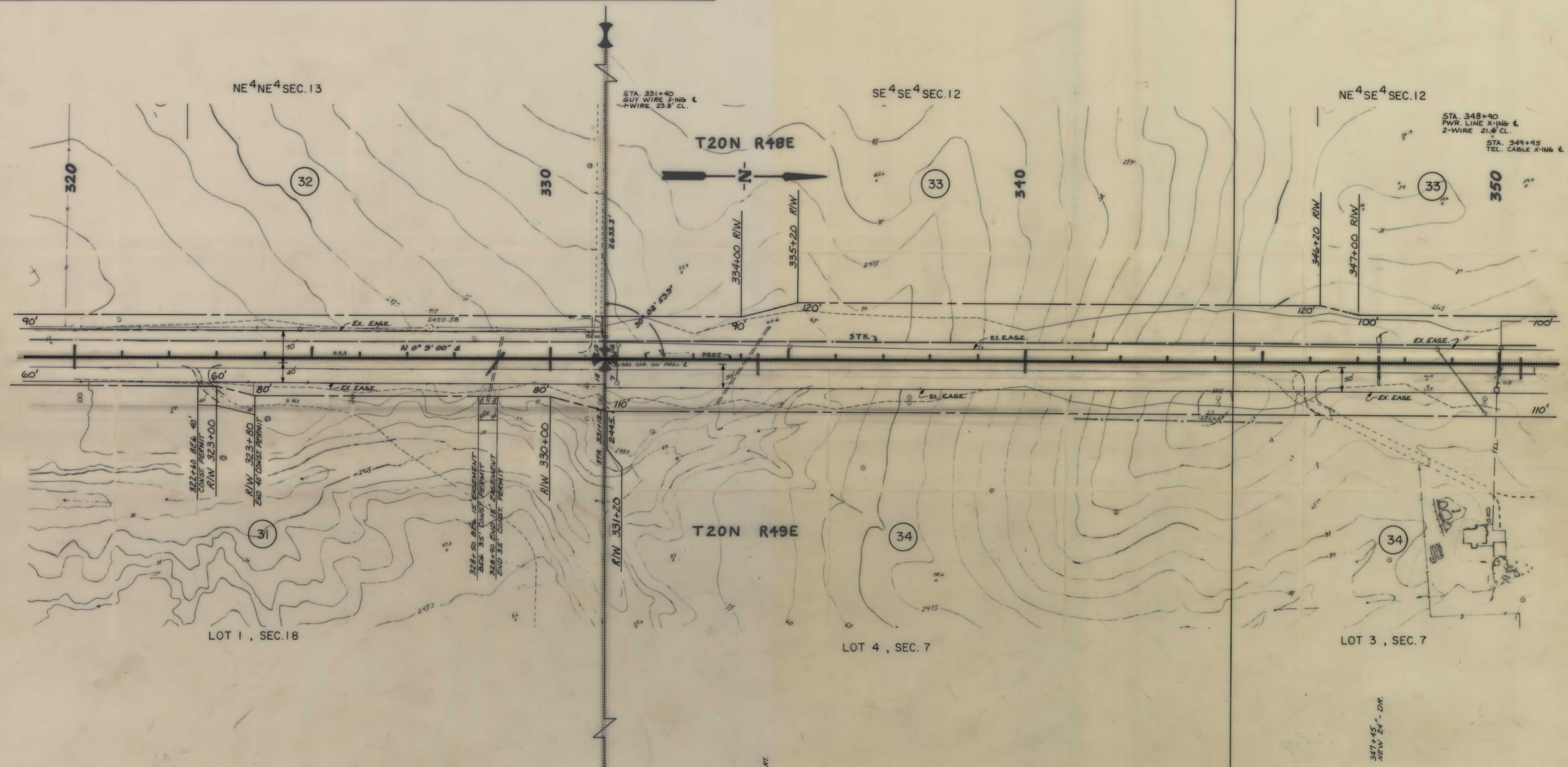

BACKSLOPE LIMITS
INCLUDE ROUNDING
CONSTRUCTION LIMITS
TOP OF CUT
TOE OF FILL

MAP TRANS. TO R/W 8-16-86
MAP REVISED
FHWA APPROVAL 8-20-86

STATE OF MONTANA
DEPARTMENT OF HIGHWAYS
LAND REQUIRED FOR RIGHT OF WAY
McCONE COUNTY

SCALE 1" = 100' MAP COMPLETED

F 25-1(8)0 SHT 14 OF 18

STATE OF MONTANA	PROJECT NO.	SHEET NO.	TOTAL SHEETS
	F25-1(8)0	15	18

OWNERSHIPS

PARCEL	NAME	ADDRESS	TOTAL AREA	GROSS R/W AREA	P.T.W. AREA	AREA TO BE ACQUIRED	REMAINDER LEFT	REMAINDER RIGHT	CONST. PERMIT AREA
33	PAULINE GACKLE	BOX 513, CIRCLE, MT. 59215	240.0 Ac.	10.18 Ac.	2.73 Ac.	7.45 Ac.	229.82 Ac.	-0-	
34	RED LOBERG INC.	C/O GARDNER LOBERG, CIRCLE, MT.		SEE	SHEET	16			

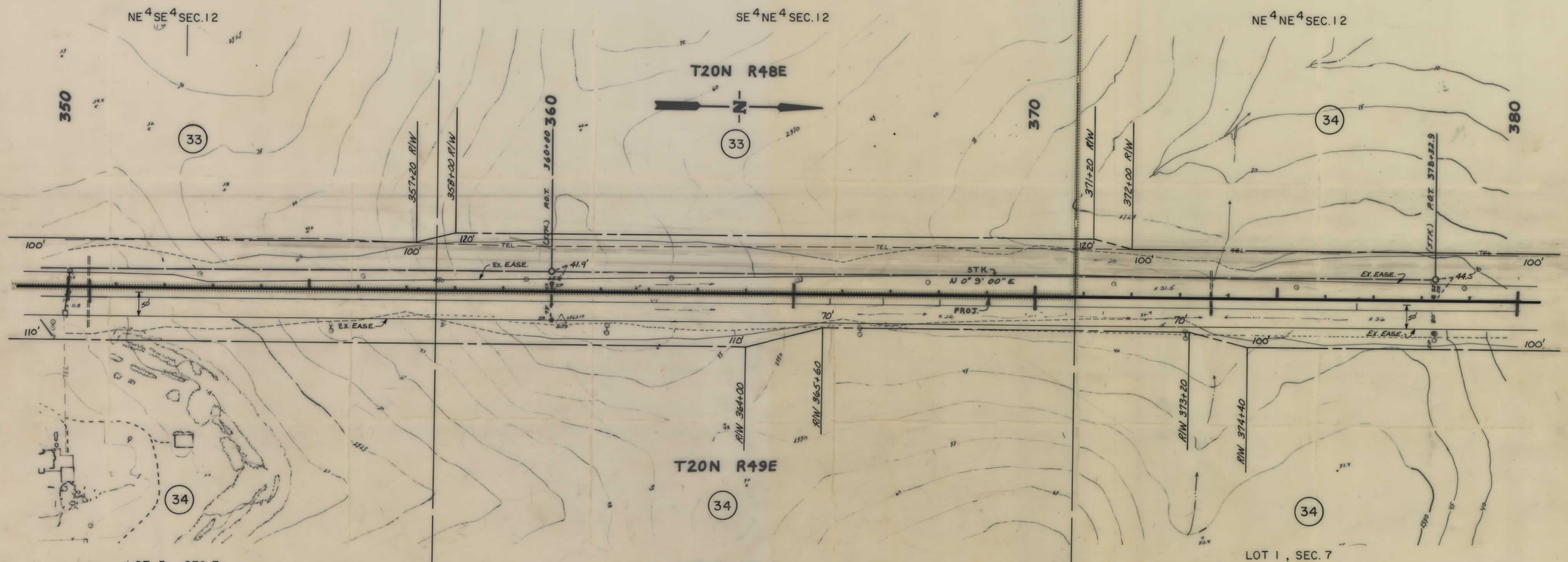

NOTE

CONSTRUCTION LIMITS INCLUDE BACKSLOPE ROUNDING

CONSTRUCTION LIMITS
TOP OF CUT
TOE OF FILL

MAP TRANS. TO R/W 8-14-86
MAP REVISED
FHWA APPROVAL 8-20-86

STATE OF MONTANA
DEPARTMENT OF HIGHWAYS
LAND REQUIRED FOR RIGHT OF WAY
McCONE COUNTY
SCALE 1" = 100' MAP COMPLETED

F 25-1(8)0 SHT 15 OF 18

STATE OF MONTANA	PROJECT NO.	SHEET NO.	TOTAL SHEETS
	F25-1(8)0	16	18

OWNERSHIPS

PARCEL	NAME	ADDRESS	TOTAL AREA	GROSS R/W AREA	P.T.W. AREA	AREA TO BE ACQUIRED	REMAINDER LEFT	REMAINDER RIGHT	CONST. PERMIT AREA
34	RED LOBERG, INC.	% GARDNER LOBERG, CIRCLE, MT. 59215	1335.08 Ac.	15.36 Ac.	8.42 Ac.	6.94 Ac.	76.87 Ac.	1242.85 Ac.	0.06 Ac.
35	MORTEN & MARY ANN MORTENSON	BOX 114, CIRCLE, MT. 59215		SEE	SHEET	17			
36	CHARLES E. WANGER	BOX 45, CIRCLE, MT. 59215		SEE	SHEET	17			

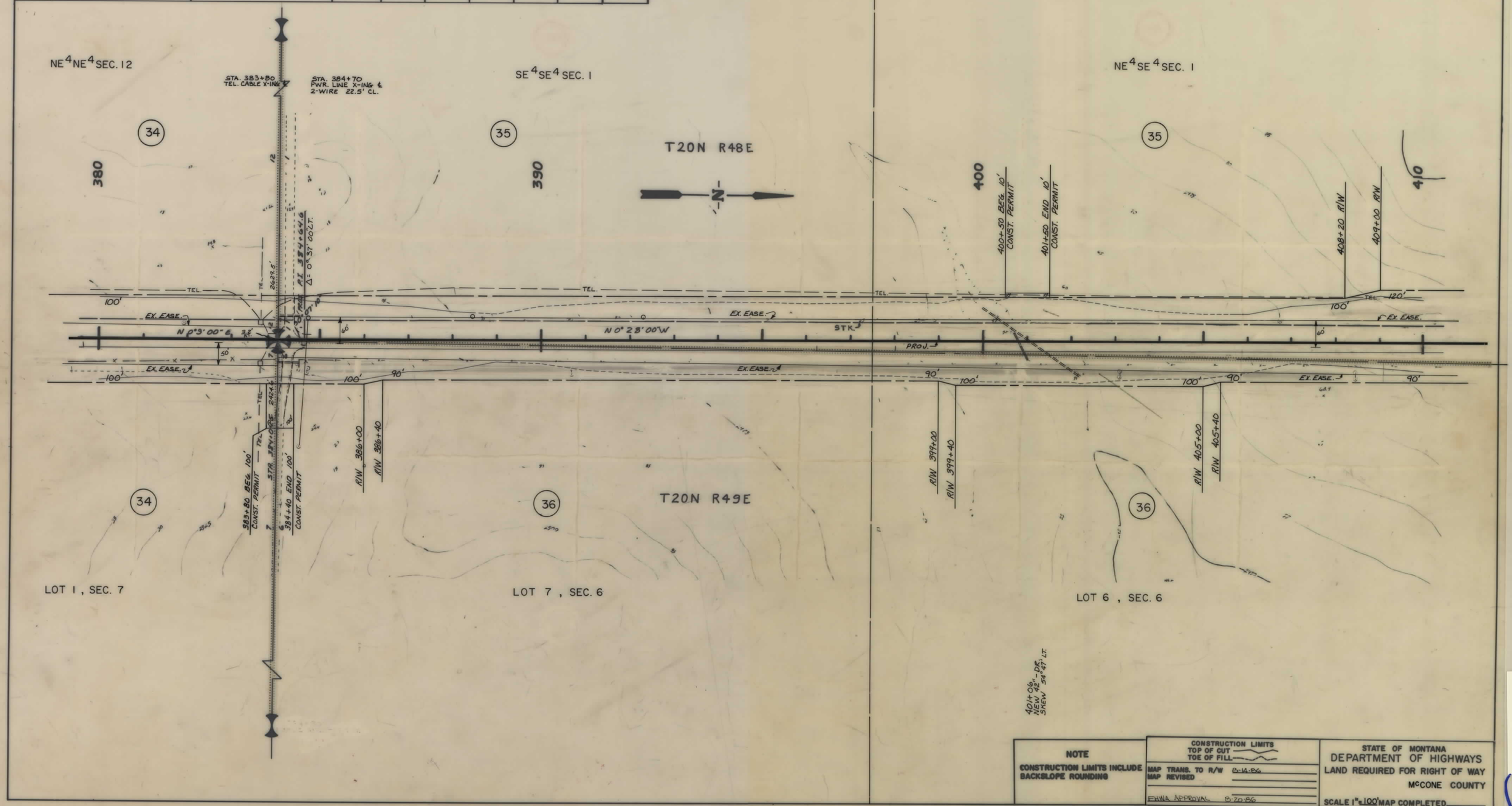

NOTE

CONSTRUCTION LIMITS INCLUDE BACKSLOPE ROUNDING

CONSTRUCTION LIMITS
TOP OF CUT
TOE OF FILL

MAP TRANS. TO R/W 8-14-86
MAP REVISED

FHWA APPROVAL 8-20-86

STATE OF MONTANA
DEPARTMENT OF HIGHWAYS
LAND REQUIRED FOR RIGHT OF WAY
McCONE COUNTY

SCALE 1" = 100' MAP COMPLETED

F 25-1(8)0 SHT 16 OF 18

STATE OF MONTANA	PROJECT NO.	SHEET NO.	TOTAL SHEETS
	F25-1(8)0	17	18

OWNERSHIPS

PARCEL	NAME	ADDRESS	TOTAL AREA	GROSS R/W AREA	P.T.W. AREA	AREA TO BE ACQUIRED	REMAINDER LEFT	REMAINDER RIGHT	CONST. PERM AREA	CONST. EASE AREA
35	MORTEN & MARY ANN MORTENSON	BOX 114, CIRCLE, MT. 59215	326.49 Ac.	18.09 Ac.	11.70 Ac.	6.39 Ac.	308.40 Ac.	—0—	0.30 Ac.	
36	CHARLES E. WANGER	BOX 45, CIRCLE, MT. 59215	623.88 Ac.	5.97 Ac.	2.22 Ac.	3.75 Ac.	—0—	617.91 Ac.	0.08 Ac.	
37	EUGENE SCHILLINGER & SONS, INC.	SR 231, BOX 24, CIRCLE, MT. 59215		SEE	SHEET	18				
38	MARVEL P. & MARCELLA L. VOEGELE	BOX 551, CIRCLE, MT. 59215		SEE	SHEET	18				

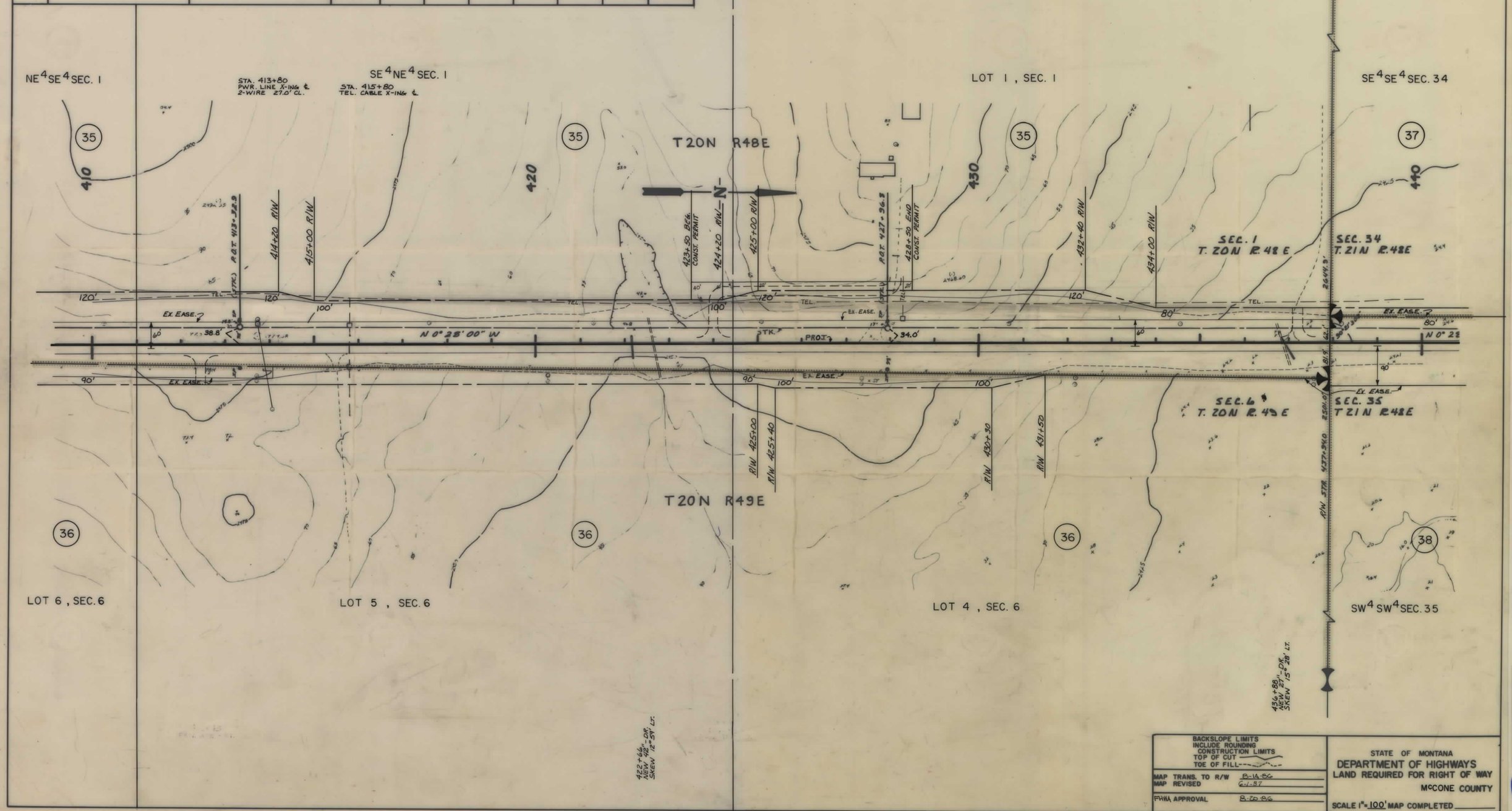

BACKSLOPE LIMITS
INCLUDE ROUNDING
CONSTRUCTION LIMITS
TOP OF CUT
TOE OF FILL

MAP TRANS. TO R/W 8-16-86
MAP REVISED 6-1-87
FHWA APPROVAL 8-20-86

STATE OF MONTANA
DEPARTMENT OF HIGHWAYS
LAND REQUIRED FOR RIGHT OF WAY
McCONE COUNTY

SCALE 1" = 100' MAP COMPLETED _____

F25-1(8)0 SHT 17 OF 18

STATE OF MONTANA	PROJECT NO.	SHEET NO.	TOTAL SHEETS
	F25-1(8)0	18	18

OWNERSHIPS

PARCEL	NAME	ADDRESS	TOTAL AREA	GROSS R/W AREA	P. T. W. AREA	AREA TO BE ACQUIRED	REMAINDER LEFT	REMAINDER RIGHT	CONST. PERMIT AREA
37	EUGENE SCHILLINGER & SONS INC.	SR 231, Box 24, CIRCLE, MT.	970.0 Ac.	2.48 Ac.	—0—	2.48 Ac.	967.52 Ac.	—0—	0.08 Ac.
38	MARVEL P. & MARCELLA L. VOEGELE	Box 551, CIRCLE, Mt.	2858.71 Ac.	8.39 Ac.	7.58 Ac.	0.81 Ac.	1600.0 Ac.	1250.32 Ac.	

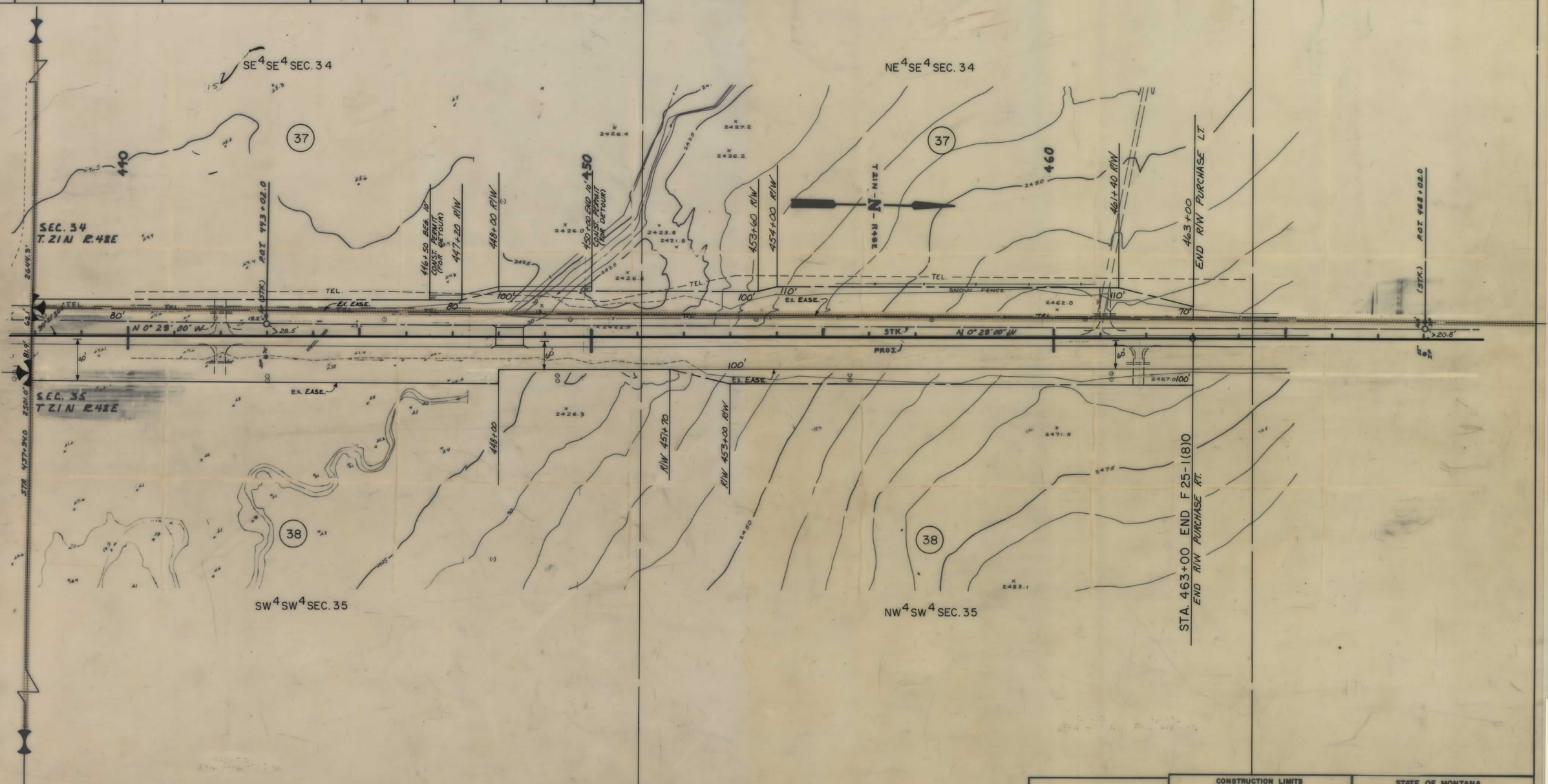

NOTE

CONSTRUCTION LIMITS INCLUDE BACKSLOPE ROUNDING

CONSTRUCTION LIMITS
TOP OF CUT
TOE OF FILL

MAP TRANS. TO R/W 8-14-86
MAP REVISED 6-1-87

FHWA APPROVAL 8-20-86

STATE OF MONTANA
DEPARTMENT OF HIGHWAYS
LAND REQUIRED FOR RIGHT OF WAY
McCONE COUNTY

SCALE 1" = 100' MAP COMPLETED _____

F 25-1(8)0 SHT 18 OF 18