PLANS
NOT
TO
SCALE

FED. ROAD DIST. NO	STATE	FED. AID PROJ. NO.	AW No	SHEET No.	TOTAL SHEETS
1	MONT.	F 27(3)	1027 03	1	3

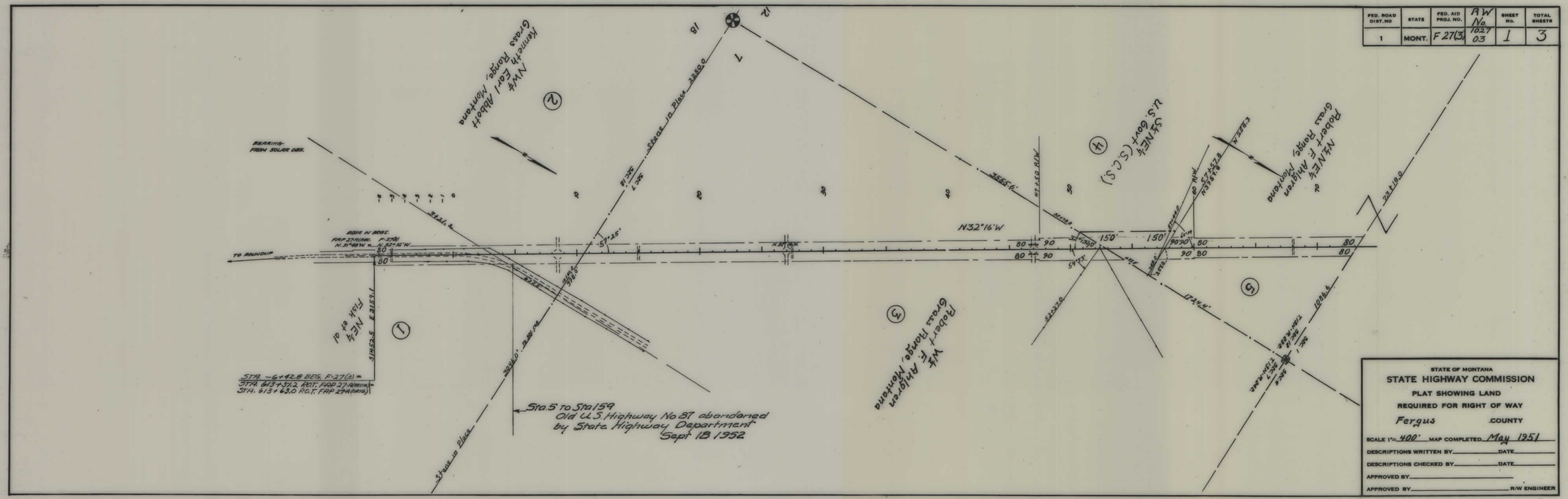

F 27(3) SHT 1 OF 3

5

FED. ROAD DIST. NO	STATE	FED. AID PROJ. NO.	B/W No	SHEET NO.	TOTAL SHEETS
1	MONT.	F 27(3)	1027 03	2	3

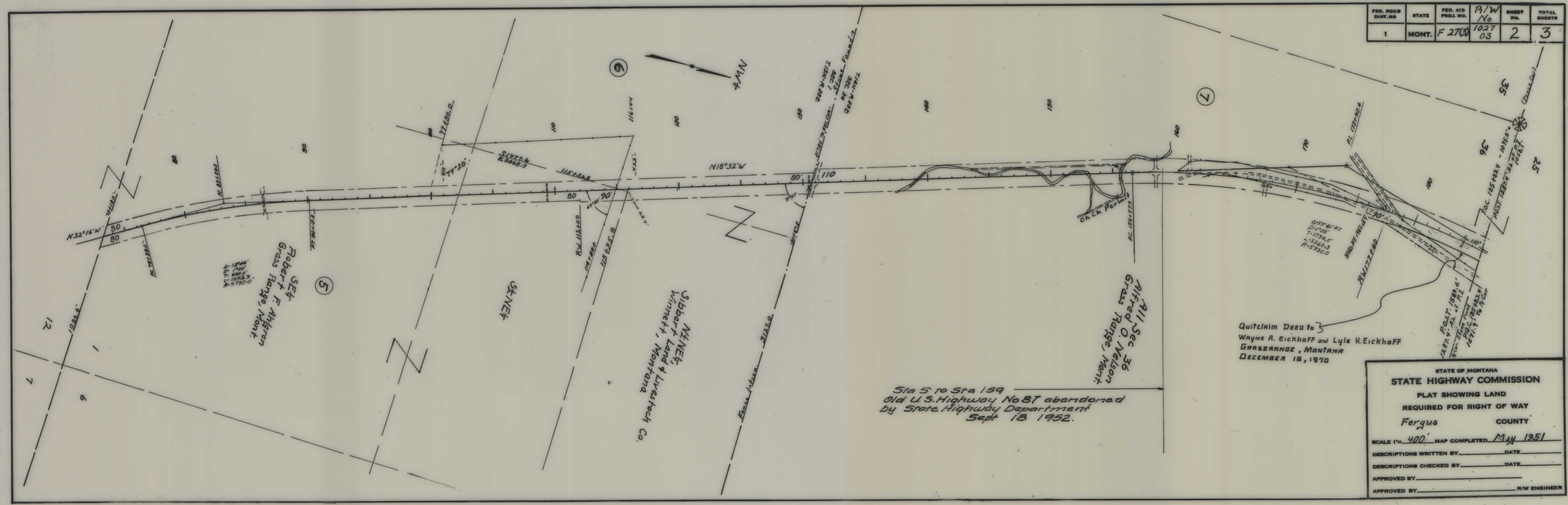

STATE OF MONTANA
STATE HIGHWAY COMMISSION
PLAT SHOWING LAND REQUIRED FOR RIGHT OF WAY

Fergus COUNTY

SCALE 1"= 400' MAP COMPLETED May 1951

DESCRIPTIONS WRITTEN BY _____ DATE _____

DESCRIPTIONS CHECKED BY _____ DATE _____

APPROVED BY _____

APPROVED BY _____ R/W ENGINEER

F 27(3) SHT 2 OF 3

FED. ROAD DIST. NO	STATE	FED. AID PROJ. NO.	R/W No.	SHEET No.	TOTAL SHEETS
1	MONT.	F 27(3)	1027 03	3	3

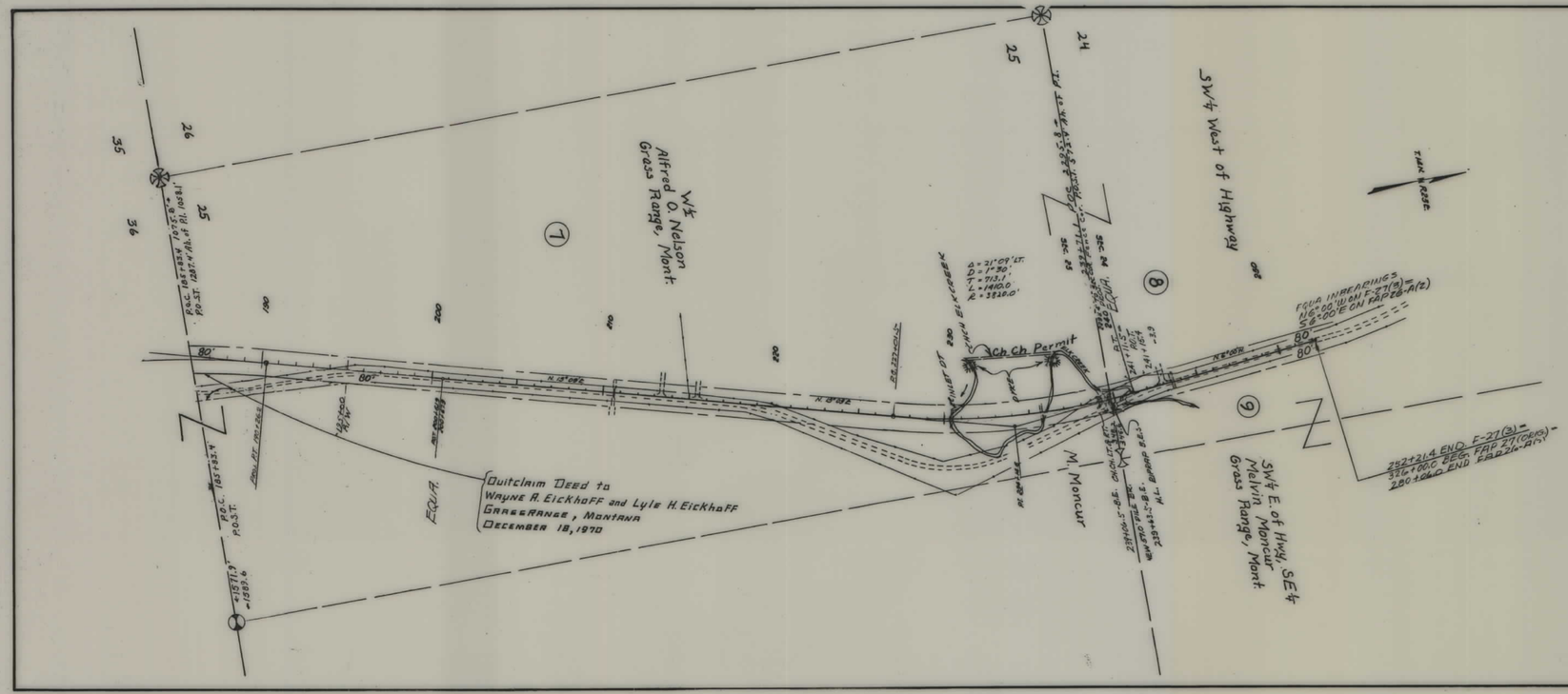

STATE OF MONTANA

STATE HIGHWAY COMMISSION

PLAT SHOWING LAND

REQUIRED FOR RIGHT OF WAY

Fergus COUNTY

SCALE 1" = 200' MAP COMPLETED May 1951

DESCRIPTIONS WRITTEN BY _____ DATE _____

DESCRIPTIONS CHECKED BY _____ DATE _____

APPROVED BY _____

APPROVED BY _____ R/W ENGINEER

F 27(3) SHT 3 OF 3

4