PLANS
NOT
TO
SCALE

STATE OF MONTANA	FED. AID PROJECT NUMBERS CONST. NO.	R/W NO.	STATE NO.	SHEET NO.	TOTAL SHEETS
		F29-4(2)84		1	13

HARRISON AVE BUTTE

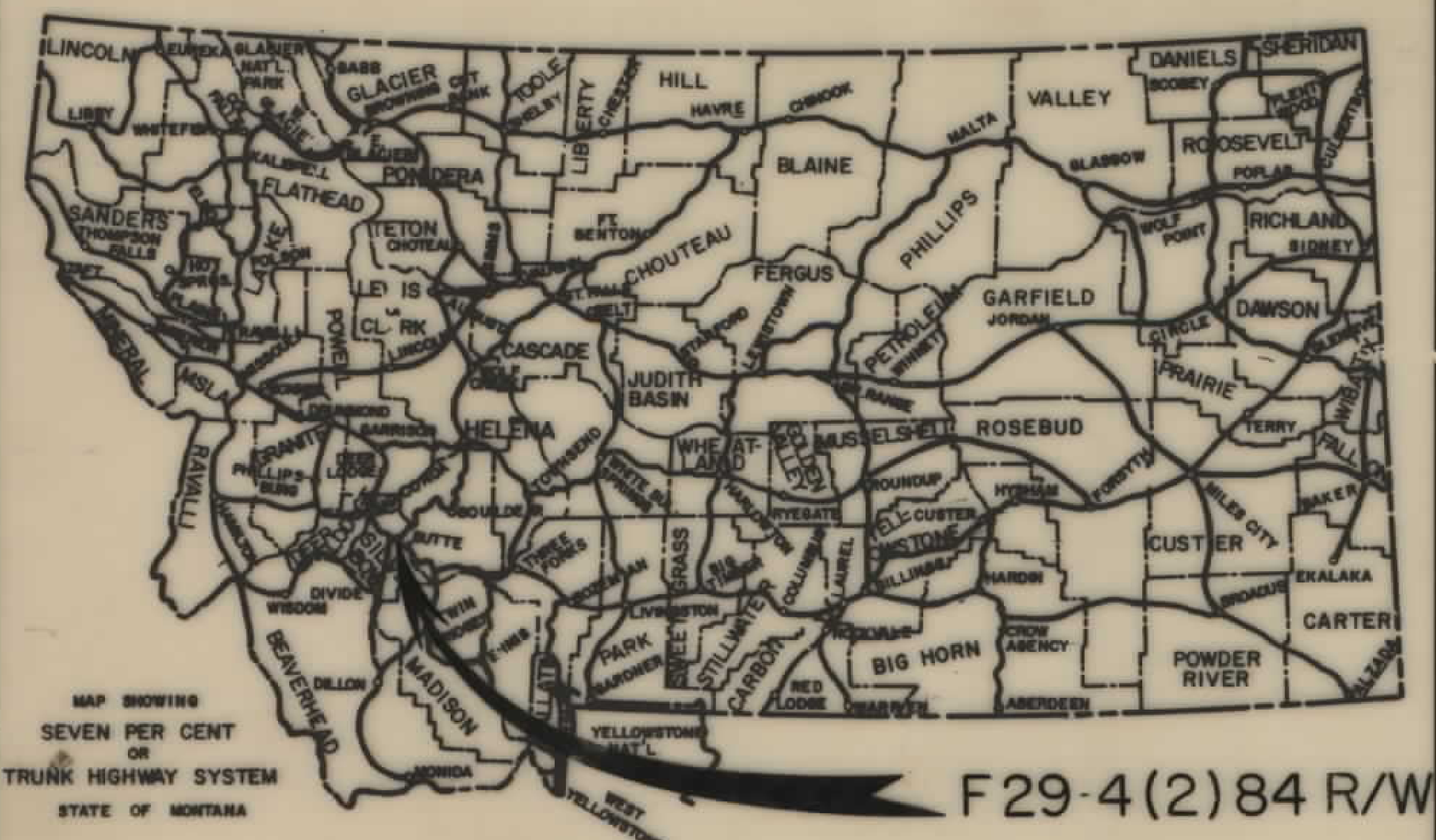

STATE OF MONTANA

DEPARTMENT OF HIGHWAYS

RIGHT OF WAY PLAN OF

FEDERAL AID PROJECT NO. F 29-4(2) 84 R/W F 29-4(7) 84 CONST

HARRISON AVE. - BUTTE

SILVER BOW COUNTY

3.0 MILES

INDEX		
PARCEL NO.	OWNERSHIPS	SHEET NO.
	SEE ATTACHED 1A	

CONVENTIONAL SIGNS

RIGHT OF WAY LINE
CENTERLINE (℄) OR PROJECTED LINE
STK'D. CENTERLINE
PARCEL NUMBER ②
OWNERSHIP BOUNDARY
R/W USE EXISTING R/W LT. OR RT.
PRESENT TRAVELED WAY (P.T.W.)
R/W LINE FENCED
RAILROAD R/W
CONSTRUCTION LIMITS CUT FILL
FENCE LINE
CONTROL OF ACCESS WITH FENCE
CONTROL OF ACCESS WITHOUT FENCE
GATE IN FENCE
CATTLE GUARD=24'
STATE & NATIONAL BORDER LINES
CITY OR TOWN LIMITS LINE
COUNTY LINE
RESERVATION LINE
TOWNSHIP & SECTION LINE
1/2 SECTION LINE
1/4 SECTION LINE
SECTION CORNER (FOUND / UNFOUND)
1/4 SECTION COR.
1/16 SECTION COR.
CENTER OF SECTION
TELEPHONE OR TELEGRAPH POLES IN PLACE
POWER POLES IN PLACE
TEL. OR TEL. OR POWER POLES TO BE MOVED
NEW PIPES
OLD PIPES IN PLACE
OUTLET DITCH
INLET DITCH
DITCHES
CHANNEL CHANGES CH. CH.
BRIDGE
RAILROADS

P.I. 22+33.9
F29-4(2)84 HARRISON AVE
BUTTE AH.=
I-15-2(14)127-E LINE BK.

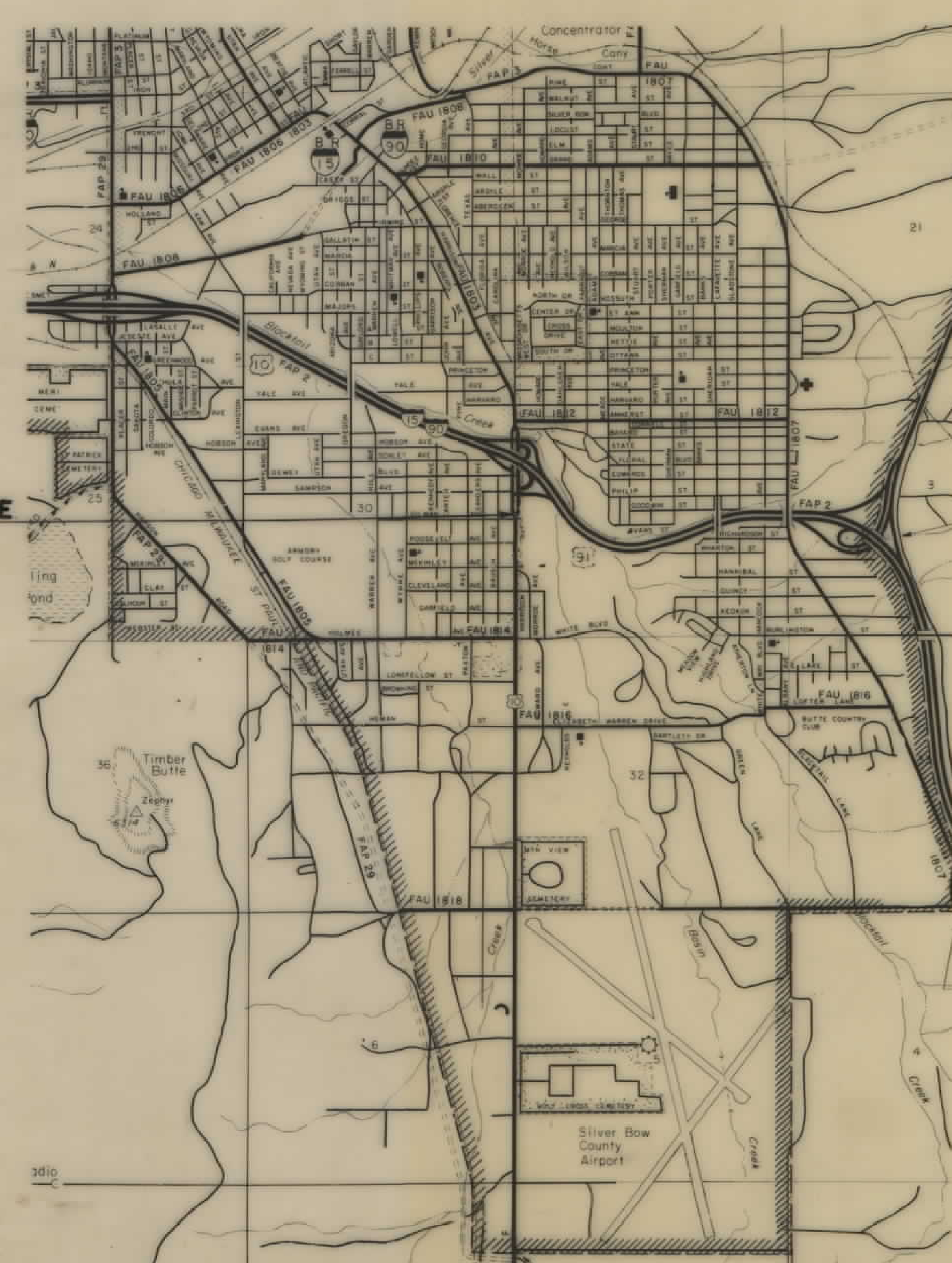

F29-4(2)84 STA. 184+00.0

RELATED PROJECTS

ASSOCIATED PROJECT AGREEMENT NUMBERS
F29-4(1)84 PE

STATE OF MONTANA
DEPARTMENT OF HIGHWAYS

APPROVED:
2-20 1980
RONALD P. RICHARDS
DIRECTOR OF HIGHWAYS
BY Jack R. Beckert
ADMINISTRATOR
ENGINEERING DIVISION

MONTANA REGISTERED PROFESSIONAL ENGINEER & LAND SURVEYOR JACK R. BECKERT 205 ES

U.S. DEPARTMENT OF TRANSPORTATION
FEDERAL HIGHWAY ADMINISTRATION
3-11-80

APPROVED:

DIVISION ENGINEER DATE

REVISED 6-17-81

F 29-4(2)84 SHT 1 OF 14

STATE OF MONTANA	FED. AID PROJECT NUMBERS CONST. NO.	R/W NO.	STATE NO.	SHEET NO.	TOTAL SHEETS
		F29-4 (2)84		1A	13

HARRISON AVE BUTTE

INDEX

PARCEL NO.	OWNERSHIPS	SHEET NO.
1	RAMCO CO.	2
2	GEORGE E. GUAY, ET UX	2
3	JOHN S. COTE	2
4	MOUNT POWELL ENTERPRISE, INC.	2
5	JOHN S. COTE	2
6	ARTHUR SCHMIDT C/D JOHN S. COTE	2
7	RAMCO CO.	2
8	NFS OPERATING CORP.	2
9	BUTTE SILVER BOW CHAMBER OF COMMERCE	2
10	BIG D OIL CO.	2
11	FIRST TRUST CO. OF MONTANA	2
12	MICHAEL MARANCHE & ANTHONY KONDA	2, 3
13	LEONARD & MARIE VAINIO	2
14	HOLI - REST INC.	2
15	JOHN BENDER	2
16	BOB WARD & SONS INC.	2
17	CLARICE RICHARDSON & BRENDA DURANT	2
18-19	DING K. TAM	2, 3
20	1ST CITIZENS BANK	3
21	JOHN RAYMOND	3
22	SAM E. McDONALD JR.	3
23	DR JOHN MORRIS	3
24	KENNETH R. & LUELLA BURRITT	3
25	DORIS SNELL & NORMAN SNELL	3
26	P.J. SIMONSEN	3
27	J.D. ENTERPRISES	3
28	JESUS & RACHEL GONZALEZ	3
29	REGINA DAVIS	3
30	THOS KENNEALLY	3
31	G. GUOPPOLA	3
32	MAJOR ENTERPRISES	3
33	STEPHEN E. LOHR	3
34	TEAMSTERS UNION	3
35	WILLIAM TOURIKIS ET AL	3
36	JOHN & MARY BENDER	3
37	AMERICAN FEDERAL SAVINGS & LOAN ASSOCIATION	3
38	IRENE SNELL	3
39	ARNE M. MIKKOLA	3
40	STANLEY & BRAUNDA SHORT	3, 4
41	PHYLLIS WAKEFIELD	3, 4
42	DOROTHY ANN FERGUSON & JUDITH FERGUSON STENNEL	4
43	PHYLLIS WAKEFIELD c/o RAY JOSEPH	4
44	THOS KENNEALLY	4
45	FRANK & VIRGENIA BURGESS	4
46	J.& D. ENTERPRISES	4
47	MONTY'S ENTERPRISES	4
48	M J M #1	4
49	MONTY'S ENTERPRISES	4
50	ALOIS HOLENSTEIN c/o PAUL KEITH	4
51	MOTEL 6	4
52	JACK HOLT CO. % DON RENZ	4
53	DAN O'NEILL	4, 5
54	MINERS BANK	4, 5
55	DAN O'NEILL	5
56	ALOIS G. & LAVERNA R. HOLENSTEIN	5
57	WILLIAM J. & ARBUTUS HILL	5
58	MT. STATES TELEPHONE CO.	5
59	DORIS SNELL	5
60	ELMER SMITH	5
61	METALS BANK	5
62	ELEANOR BURT	5
63	ADOLPH & ALMA DESCHENE	5
64, 114	TONY HUFF	5
65	ELSIE DRYNAN	5
66, 113	DAVID & JEFFERY GRANGER	5, 6
67	HELEN C. KREMER	5, 6
68	AUDREY SULLIVAN	6
69	HELEN C. KREMER	6
70	JENNINGS THOMPSON	6
71	AL. SCHUMACHER	6
72	DELETED	6, 7
73	JOHN ELICH	6
74	DALE BERGMANN	6, 7
75, 115	WALTER NACEY	6. 7
76	SILVER BOW CO. AIRPORT	7, 8, 9
77	CUSTOM HOMES, INC.	7, 8
78	SHIRLEY PAXAN	8
79	MILE HI BOWLING	8
80	BUTTE - SILVER BOW	8, 9

INDEX

PARCEL NO.	OWNERSHIPS	SHEET NO.
81	WILLIAM RANDALL	9
82	DELETED	9, 10
83	DELETED	9
84	"	9
85	"	9
86	"	9
87	"	9, 10
88	"	10
89	"	10
90	"	10
91	"	10
92	"	10
93	"	10
94	"	10
95	"	10
96	"	10
97	"	10
98	"	10, 11
99	"	10
100	FRANK CASH, MARY CASH & LOUISE CASH KALL	10, 11
101	DELETED	11
102	LOUISE CASH KALL	11
103	DOLORES COLLIER	11
104	FRAN LOVELL, CHARLES LOVELL, JOHN LOVELL, & WILLARD LOVELL	11
105	VIOLA BAGLEY	11, 12
106	DELETED	11, 12
107	JOHN BENDER	12
108	BASIN CREEK MOBILE HOMES	12
109	GEORGE E. & INEZ STOCKWELL	12, 13
110	DAVID B. & MAE KOLAND	12, 13
111	MONTANA POWER CO.	13
112	DELETED	
		13
98.1	CARL E. & LOUISE KALL GERGURICH	11
77.1	WAYNE PAFFHAUSEN	7
54 A	MINERS BANK	5
56 A	ALOIS G. & LAVERNA R. HOLENSTEIN	5
116	WILLIAM McLAUGHLIN	11

INDEX

PARCEL NO.	OWNERSHIPS	SHEET NO.

INDEX

PARCEL NO.	OWNERSHIPS	SHEET NO.

BACKSLOPE LIMITS
INCLUDE ROUNDING
CONSTRUCTION LIMITS
TOP OF CUT
TOE OF FILL

MAP TRANS. TO R/W. 2-29-80
MAP REVISED STATE 4-22-80, 9-9-80, 9-22-80, 9-8-81, 10-30-81, 11-18-81, 2-17-82, 3-18-82, 5-24-82
FHWA APPROVAL 3-11-80
7-7-82
STATE: 9-17-82

STATE OF MONTANA
DEPARTMENT OF HIGHWAYS
LAND REQUIRED FOR RIGHT OF WAY
SILVER BOW COUNTY
SCALE 1" = ____ MAP COMPLETED ____

F 29-4(2)84 SHT 1A OF 14

STATE OF MONTANA	FED. AID PROJECT NUMBERS CONST. NO.	R/W NO.	STATE NO.	SHEET NO.	TOTAL SHEETS
		F29-4(2)84		2	13

HARRISON AVE BUTTE

OWNERSHIPS

PARCEL	NAME	ADDRESS	TOTAL AREA	GROSS R/W AREA	P.T.W. AREA	AREA TO BE ACQUIRED	REMAINDER LEFT	REMAINDER RIGHT	CONST. PERM AREA	EASE. AREA
1	RAMCO CO.								495 S.F.	
2	GEORGE E. GUAY ET UX	2907 HARRISON AVE., BUTTE							372 S.F.	
3	JOHN S. COTE	3 PINTLAR PERKS PLAZA, BUTTE							1,463 S.F.	
4	MOUNT POWELL ENTERPRISE, INC.								2,250 S.F.	
5	JOHN S. COTE								1,500 S.F.	
6	ARTHUR SCHMIDT C/D JOHN S. COTE								1,500 S.F.	
7	RAMCO CO.								3,450 S.F.	
8	NFS OPERATING CORP.	733 THIRD, NEW YORK, NEW YORK 10017	19,200 S.F.	50 S.F.	0	50 S.F.		19,150 S.F.	3,080 S.F.	
9	BUTTE SILVER BOW CHAMBER OF COMMERCE								750 S.F.	
10	BIG D OIL CO.	P.O. BOX 1378, RAPID CITY, S.D. 57701	14,400 S.F.	50 S.F.	0	50 S.F.		14,350 S.F.	1,750 S.F.	

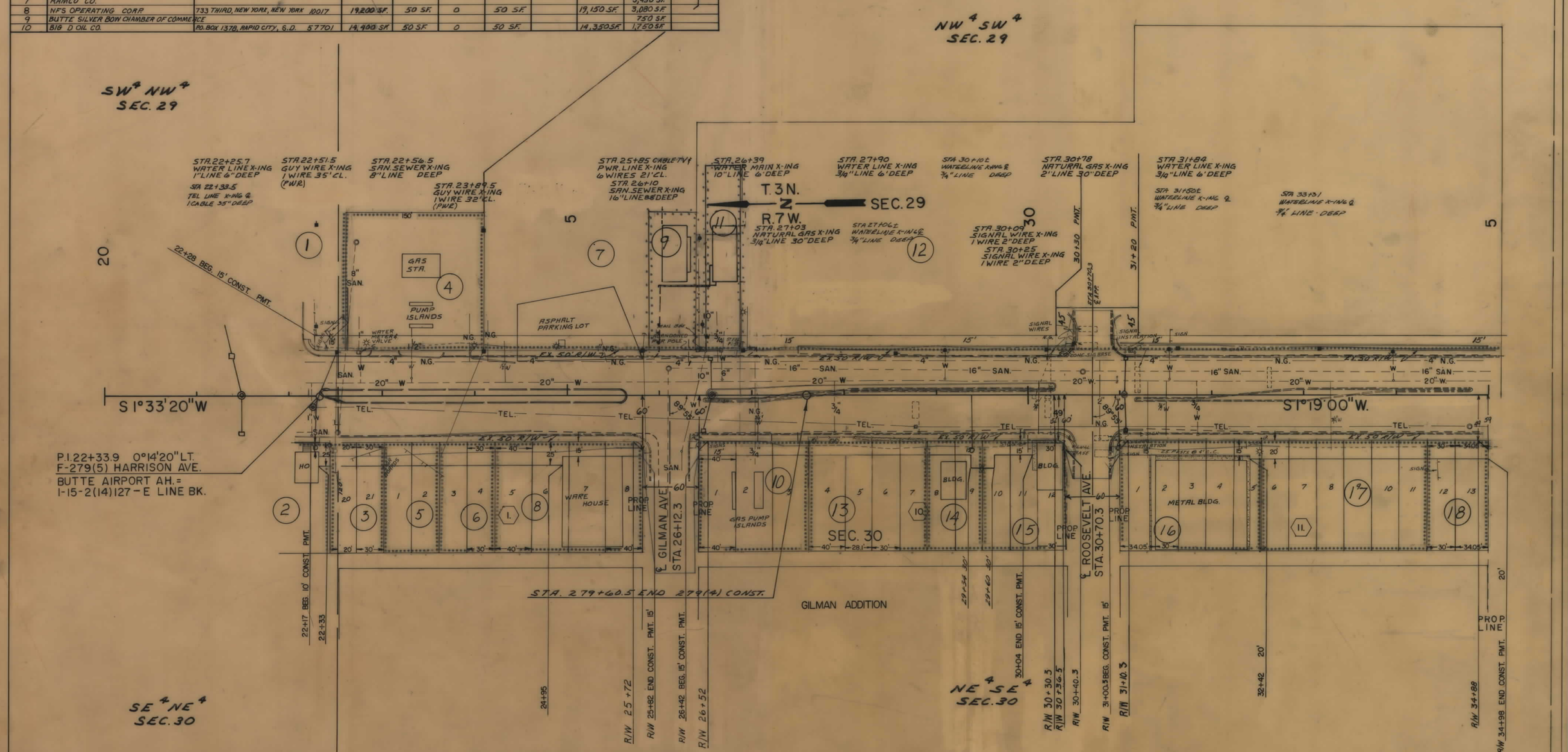

11	FIRST TRUST CO. OF MONTANA								525 S.F.
12	MICHAEL NARANCHE & ANTHONY KONDA			SEE	SHEET	# 3			
13	LEONARD & MARIE VAINIO								2,400 S.F.
14	HOLI-REST INC.								1,195 S.F.
15	JOHN BENDER	110 RAMPART DRIVE, BUTTE, MT.	10,800 S.F.	57 S.F.	0	57 S.F.		10,743 S.F.	1,020 S.F.
16	BOB WARD & SONS INC.	HWY 93 - S. AV., MISSOULA, MT 59801	18,486 S.F.	50 S.F.	0	50 S.F.		18,436 S.F.	2,326 S.F.
17	CLARICE RICHARDSON & BRENDA DURANT								3,600 S.F.
18	DING K. TAM	3715 AUGUSTA, BUTTE, MT.	7,686 S.F.	50 S.F.	0	50 S.F.		7,636 S.F.	1,231 S.F.

BACKSLOPE LIMITS
INCLUDE ROUNDING
CONSTRUCTION LIMITS
TOP OF CUT
TOE OF FILL

MAP TRANS. TO R/W 2-29-80
MAP REVISED 6-19-81, 3-8-81, 10-7-81, 4-2-82

FHWA APPROVAL 3-11-80

STATE OF MONTANA
DEPARTMENT OF HIGHWAYS
LAND REQUIRED FOR RIGHT OF WAY
SILVER BOW COUNTY

SCALE 1" = 50' MAP COMPLETED

F 29-4(2)84 SHT 2 OF 14

STATE OF MONTANA	FED. AID PROJECT NUMBERS CONST. NO.	FED. AID PROJECT NUMBERS R/W NO.	STATE NO.	SHEET NO.	TOTAL SHEETS
		F 29-4(2)84		3	13

HARRISON AVE. BUTTE

OWNERSHIPS

PARCEL	NAME	ADDRESS	TOTAL AREA	GROSS R/W AREA	P.T.W. AREA	AREA TO BE ACQUIRED	REMAINDER LEFT	REMAINDER RIGHT	CONST. PERM. AREA	CONST. EASE. AREA
12	MICHAEL NARANCHE & ANTHONY KONDA								15,945 SF.	
19	DING K. TAM	3715 AUGUSTA, BUTTE, MT.							960 SF.	
20	1ST CITIZENS BANK								2,620.5 SF.	
21	JOHN RAYMOND	3219 HARRISON AVE, BUTTE MT.							600 SF.	
22	SAM E. McDONALD JR.	304 NO. 29th ST., BILLINGS, MT.							600 S.F.	
23	DR. JOHN MORRIS								1,992 SF.	
24	KENNETH R. & LUELLA M. BURRITT	3240 HARRISON AV. BUTTE, MT. 59701	6,969.6 SF.	50 SF.	0	50 SF.	6,919.6 SF.		1,150 SF.	
25	DORIS SNELL & NORMAN SNELL	3235 HARRISON AV. " " "	4,086 SF.	52.5 SF	0	52.5 SF.		4,033.5 SF.	135 SF.	
26	P.J. SIMONSEN	3300 " " " " "	7,800 S.F.						510 S.F.	
27	J. D. ENTERPRISES	3544 " " " " "	11,286 SF.	50 SF.	0	50 SF.		11,236 SF.	1,189 SF.	
28	JESUS & RACHEL GONZALEZ								600 SF.	
29	REGINA DAVIS								4,200 SF.	
30	THOS KENNEALLY								750 SF.	
31	G. GUOPPOLA								450 SF.	
32	MAJOR ENTERPRISES								600 SF.	
33	STEPHEN E. LOHR								450 SF.	
34	TEAMSTERS UNION	P.O. BOX 1674, BUTTE, MT. 59701	11,286 SF.	50 SF.	0	50 SF.		11,236 SF.	1,360 SF.	
35	WILLIAM TOURIKIS ETAL.								900 SF.	
36	JOHN & MARY BENDER								1,780 SF.	
37	AMERICAN FEDERAL SAVINGS & LOAN ASSOC.	347 LAST CHANCE GULCH, HELENA, MT.	10,800 SF.	50 SF.	0	50 SF.		10,750 SF.	2,200 SF.	
38	IRENE SNELL	3499 HARRISON AV., BUTTE, MT. 59701	37,632 SF.	200 SF.	0	200 SF.		37,432 SF.	5,541 SF.	
39	ARNE M. MIKKOLA								5,934 SF.	
40	STANLEY & BRAUNDA SHORT C/O VILLAGE INN PIZZA PARLOR	3500 HARRISON AV.	BUTTE, MT.	SEE	SHEET	# 4				
41	PHYLLIS WAKEFIELD			"	"	"				

BACKSLOPE LIMITS
INCLUDE ROUNDING
CONSTRUCTION LIMITS
TOP OF CUT
TOE OF FILL

MAP TRANS. TO R/W 2-29-80
MAP REVISED: 11-7-80, 6-17-81, 9-8-81, 10-16-81, 12-21-81, 2-17-82, 3-18-82, 5-24-82
FHWA APPROVAL 3-11-80

STATE OF MONTANA
DEPARTMENT OF HIGHWAYS
LAND REQUIRED FOR RIGHT OF WAY
SILVER BOW COUNTY
SCALE 1" = 50' MAP COMPLETED

F 29-4(2)84 SHT 3 OF 14

STATE OF MONTANA	FED. AID PROJECT NUMBERS		STATE	SHEET	TOTAL
	CONST. NO.	R/W NO.	NO.	NO.	SHEETS
		F 29-4(2)84		4	13

HARRISON AVE. BUTTE

OWNERSHIPS

PARCEL	NAME	ADDRESS	TOTAL AREA	GROSS R/W AREA	P.T.W. AREA	AREA TO BE ACQUIRED	REMAINDER LEFT	REMAINDER RIGHT	CONST. PERM AREA	CONST. EASE. AREA
40	STANLEY & BRAUNDA SHORT C/O VILLAGE INN PIZZA PARLOR,	3500 HARRISON BUTTE	41,382 S.F.	75 S.F.	0	75 S.F.	41,307 S.F.		1,425 S.F.	
41	PHYLLIS WAKEFIELD		4,791.6 S.F.	200 S.F.	0	200 S.F.		4,591.6	1,950 S.F.	
42	DOROTHY ANN FERGUSON & JUDITH FERGUSON SIENNEL								1,500 S.F.	
43	PHYLLIS WAKEFIELD C/O RAY JOSEPH								2,010 S.F.	
44	THOS. KENNEALLY								5,760 S.F.	
45	FRANK & VIRGINIA D. BURGESS								5,010 S.F.	
46	J. & D. ENTERPRISES								1,500 S.F.	
47	MONTY'S ENTERPRISES		50,094 S.F.	50 S.F.	0	50 S.F.		50,044 S.F.	2,290 S.F.	
48	MJM #1								2,400 S.F.	
49	MONTY'S ENTERPRISES			50 S.F.	0	50 S.F.			2,650 S.F.	

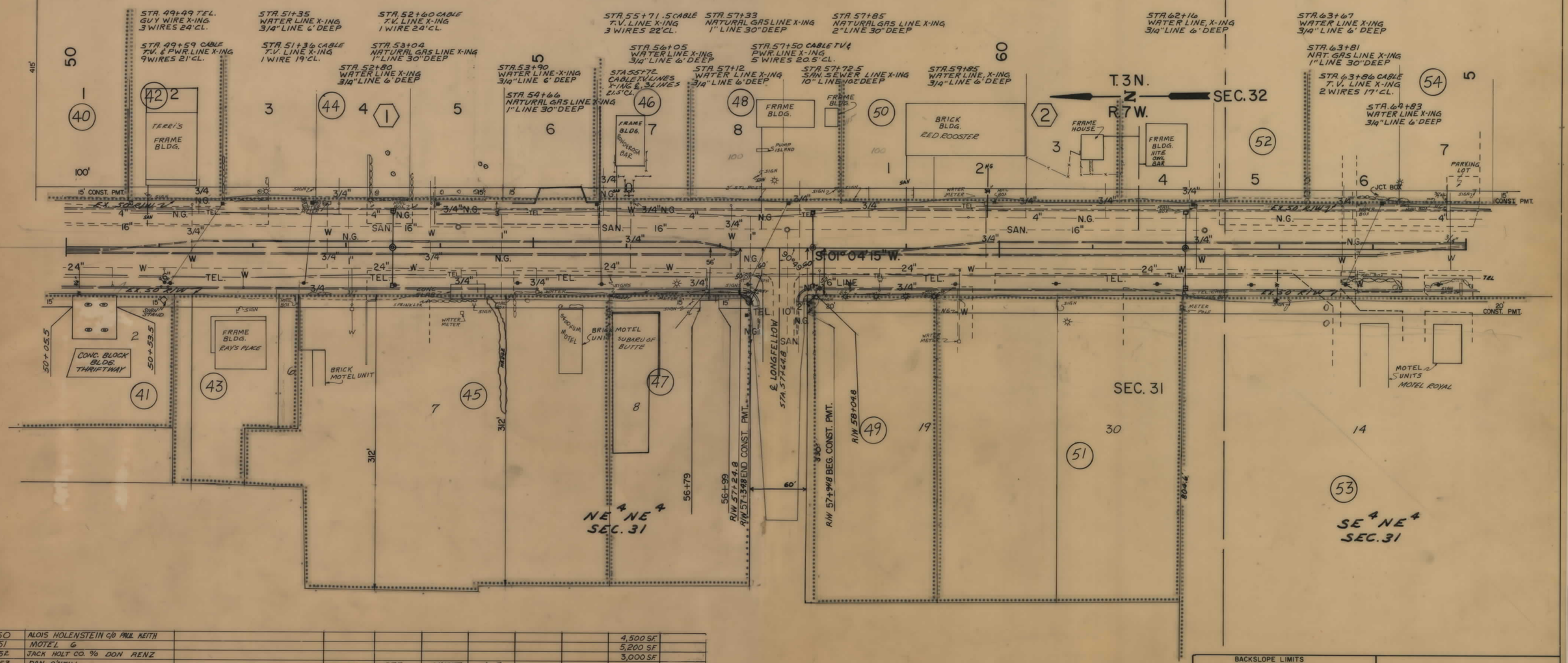

50	ALOIS HOLENSTEIN C/O PAUL KEITH								4,500 S.F.	
51	MOTEL 6								5,200 S.F.	
52	JACK HOLT CO. % DON RENZ								3,000 S.F.	
53	DAN O'NEILL			SEE	SHEET	# 5				
54	MINERS BANK			"	"	"				

BACKSLOPE LIMITS
INCLUDE ROUNDING
CONSTRUCTION LIMITS
TOP OF CUT
TOE OF FILL

MAP TRANS. TO R/W 2-29-80
MAP REVISED 6-17-81, 9-8-81, 10-16-81

FHWA APPROVAL 3-11-80
State: 7-2-80

STATE OF MONTANA
DEPARTMENT OF HIGHWAYS
LAND REQUIRED FOR RIGHT OF WAY
SILVER BOW COUNTY
SCALE 1" = 50' MAP COMPLETED

F 29-4(2)84 SHT 4 OF 14

STATE OF MONTANA	FED. AID PROJECT NUMBERS CONST. NO.	R/W NO.	STATE NO.	SHEET NO.	TOTAL SHEETS
		F 29-4(2)84		5	13

HARRISON AVE. BUTTE

OWNERSHIPS

PARCEL	NAME	ADDRESS	TOTAL AREA	GROSS R/W AREA	P.T.W. AREA	AREA TO BE ACQUIRED	REMAINDER LEFT	REMAINDER RIGHT	CONST. PERM AREA	CONST. EASE. AREA
53	DAN O'NEILL		320,601.6 SF	50 SF	0	50 SF		320,551.6 SF	7,830 SF	
54	MINERS BANK								4,200 SF	
55	DAN O'NEILL								2,900 SF	
56	ALOIS G. & LAVERNA R. HOLENSTEIN								4,200 SF	
57	WILLIAM J. & ARBUTUS HILL								2,760 SF	
58	MT. STATES TELEPHONE CO.								2,640 SF	
59	DORIS SNELL								1,500 SF	
60	ELMER SMITH								5,320 SF	
61	METALS BANK								1,500 SF	
62	ELEANOR BURT								3,000 SF	

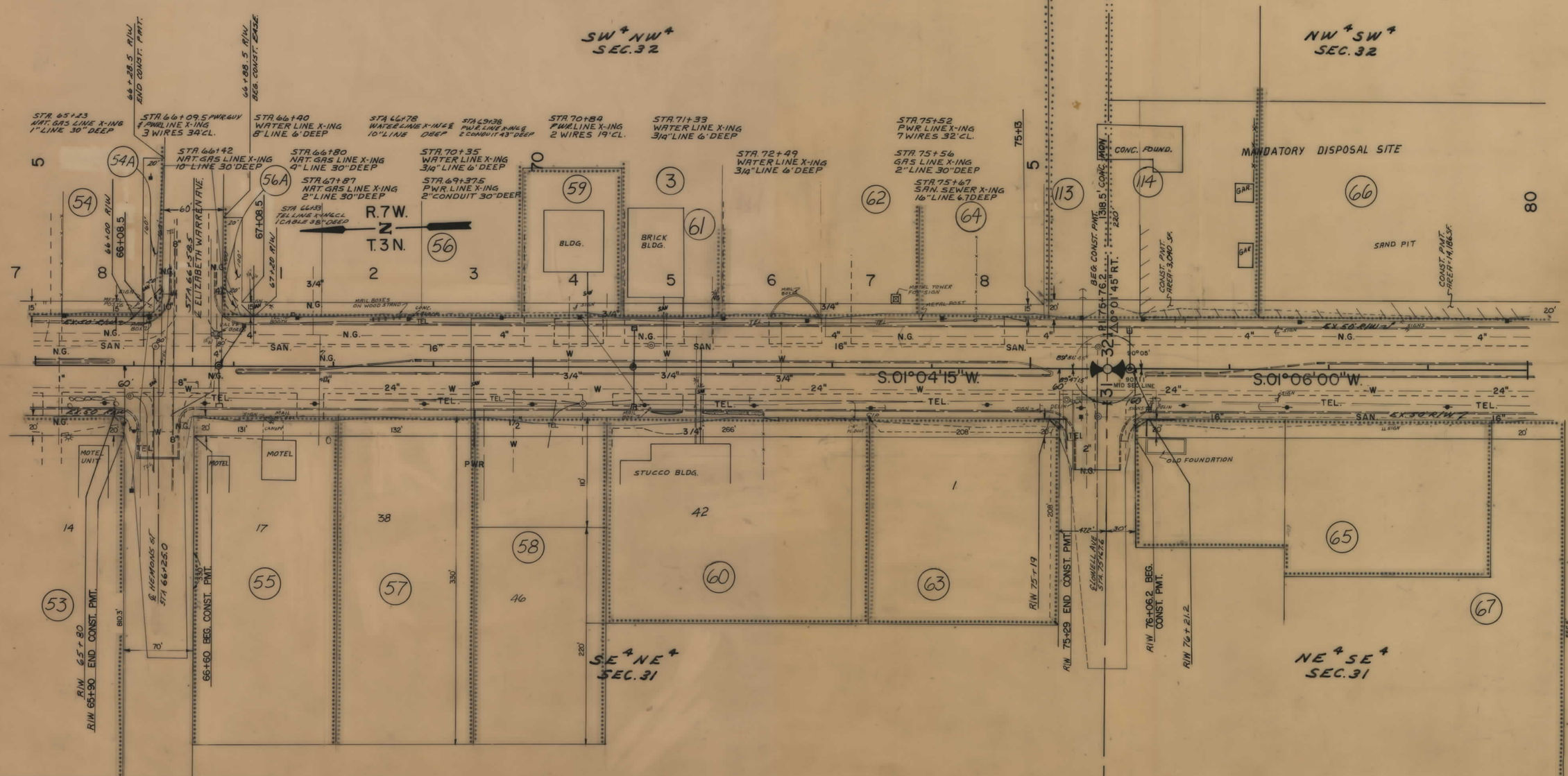

63	ADOLPH & ALMA DESCHENE		43,560 SF	50 SF	0	50 SF		43,510 SF	4,110 SF	
64	TONY HUFF								1,915 SF	
65	ELSIE DRYNAN		75,791.4 SF	75 SF	0	75 SF		75,719.4	7,125 SF	
66	DAVID & JEFFERY GRANGER			SEE	SHEET	# 6				
67	HELEN C. KREMER			"	"	"				
113	DAVID & JEFFERY GRANGER								1,192 SF	
114	TONY HUFF								33,440 SF	
54 A	MINERS BANK			427.5 SF	0	427.5 SF			2,772.5 SF	
56 A	ALOIS G. & LAVERNA R. HOLENSTEIN			472.5 SF	0	472.5 SF				1,527.5 SF

BACKSLOPE LIMITS
INCLUDE ROUNDING
CONSTRUCTION LIMITS
TOP OF CUT
TOE OF FILL

MAP TRANS. TO R/W 2-29-80
MAP REVISED 9-2-80, 6-17-81, 7-10-81, 1-12-82, 1-7-82, 8-25-82
FHWA APPROVAL 3-11-80

STATE OF MONTANA
DEPARTMENT OF HIGHWAYS
LAND REQUIRED FOR RIGHT OF WAY
SILVER BOW COUNTY
SCALE 1" = 50' MAP COMPLETED

F 29-4(2)84 SHT 5 OF 14

STATE OF MONTANA	FED. AID PROJECT NUMBERS		STATE	SHEET	TOTAL
	CONST. NO.	R/W NO.	NO.	NO.	SHEETS
		F29-4(2)84		6	13

HARRISON AVE. BUTTE

OWNERSHIPS

PARCEL	NAME	ADDRESS	TOTAL AREA	GROSS R/W AREA	P.T.W. AREA	AREA TO BE ACQUIRED	REMAINDER LEFT	REMAINDER RIGHT	CONST. PERM AREA	CONST. EASE AREA
66	DAVID & JEFFERY GRANGER								158,796 S.F.	
67	HELEN C. KREMER								1,460 S.F.	
68	AUDREY SULLIVAN								5,160 S.F.	
69	HELEN C. KREMER								4,615 S.F.	
70	JENNINGS THOMPSON								1,500 S.F.	
71	AL. SCHUMACHER								2,000 S.F.	
72	DELETED									
73	JOHN ELICH								4,800 S.F.	
74	DALE BERGMANN			SEE	SHEET	# 7				
115	WALTER NACEY								8,220 S.F.	

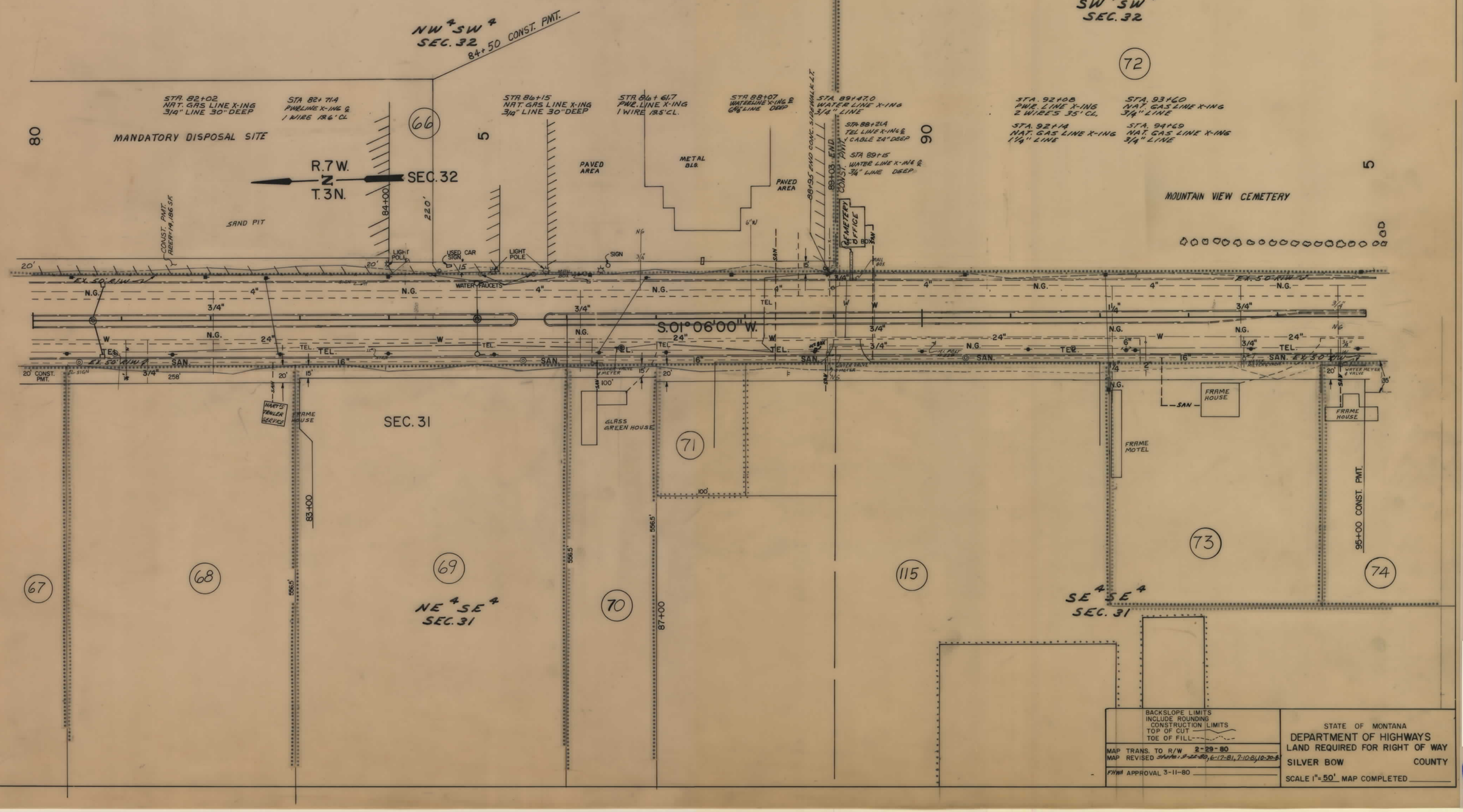

BACKSLOPE LIMITS INCLUDE ROUNDING
CONSTRUCTION LIMITS
TOP OF CUT
TOE OF FILL

MAP TRANS. TO R/W 2-29-80
MAP REVISED 8-26-80, 6-17-81, 7-10-81, 10-30-81
FHWA APPROVAL 3-11-80

STATE OF MONTANA
DEPARTMENT OF HIGHWAYS
LAND REQUIRED FOR RIGHT OF WAY
SILVER BOW COUNTY
SCALE 1" = 50' MAP COMPLETED

F 29-4(2)84 SHT 6 OF 14

STATE OF MONTANA	FED. AID PROJECT NUMBERS CONST. NO.	R/W NO.	STATE NO.	SHEET NO.	TOTAL SHEETS
		F29-4(2)84		7	13

HARRISON AVE. BUTTE

OWNERSHIPS

PARCEL	NAME	ADDRESS	TOTAL AREA	GROSS R/W AREA	P.T.W. AREA	AREA TO BE ACQUIRED	REMAINDER LEFT	REMAINDER RIGHT	CONST. PERM AREA	EASE AREA
72	DELETED									
74	DALE BERGMANN								3,990 SF	
75	WALTER NACEY		24.18 AC	75 SF	0	75 SF			21,030 SF	
76	SILVER BOW CO. AIRPORT			SEE	SHEET	#9				
77	CUSTOM HOMES, INC.			"	"	#8				
115 & 75	COMBINATION WALTER NACEY								29,325 SF	
77.1	WAYNE PAFFHAUSEN			50 SF	0	50 SF			14,610 SF	

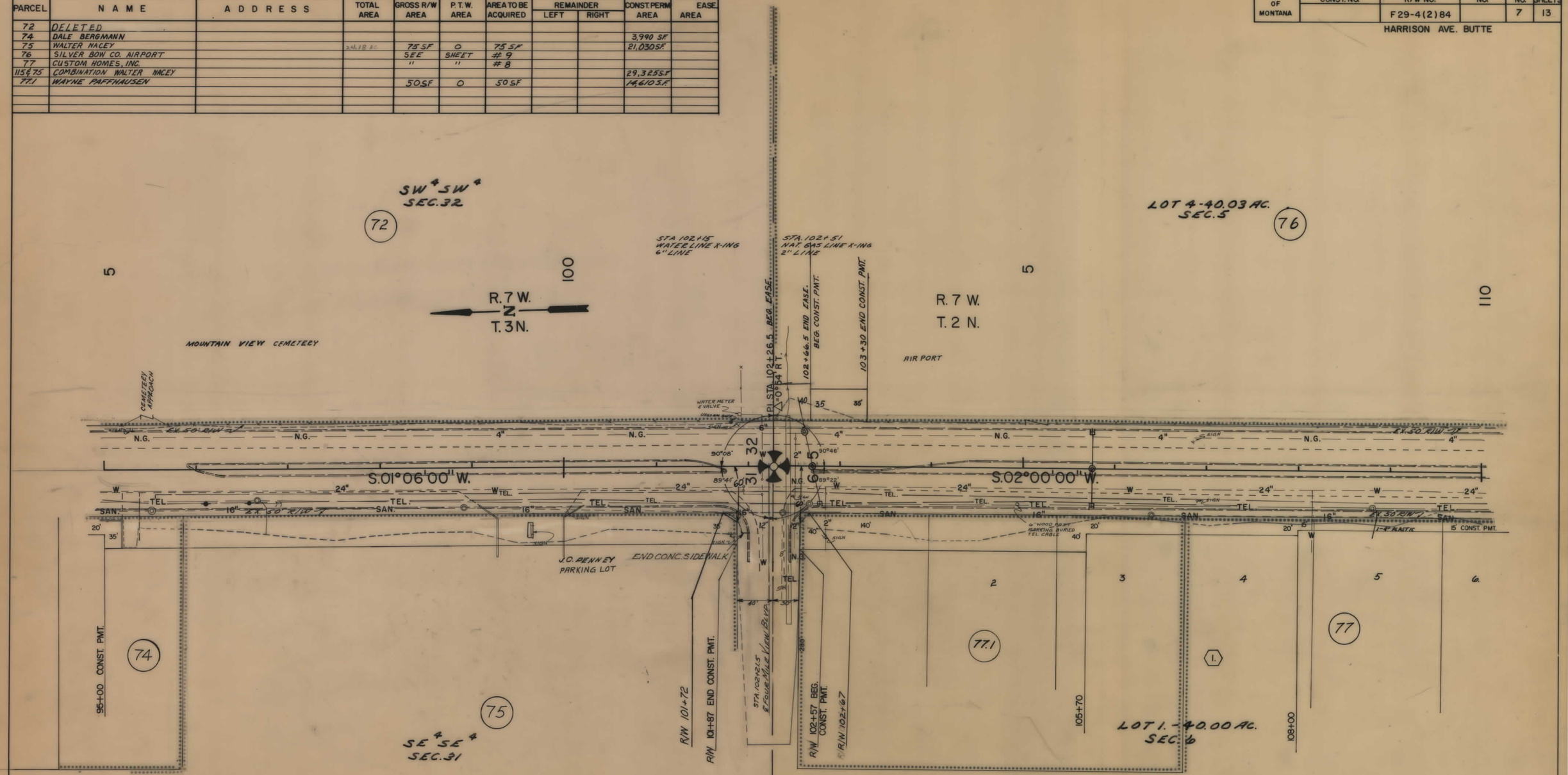

BACKSLOPE LIMITS INCLUDE ROUNDING
CONSTRUCTION LIMITS
TOP OF CUT
TOE OF FILL

MAP TRANS. TO R/W 2-29-80
MAP REVISED State: 9-EE-80, 6-17-81, 10-30-81, 11-10-81
FHWA APPROVAL 3-11-80

STATE OF MONTANA
DEPARTMENT OF HIGHWAYS
LAND REQUIRED FOR RIGHT OF WAY
SILVER BOW COUNTY
SCALE 1" = 50' MAP COMPLETED

F 29-4(2)84 SHT 7 OF 14

STATE OF MONTANA	FED. AID PROJECT NUMBERS		STATE NO.	SHEET NO.	TOTAL SHEETS
	CONST. NO.	R/W NO.			
		F29-4(2)84		8	13

HARRISON AVE. BUTTE

OWNERSHIPS

PARCEL	NAME	ADDRESS	TOTAL AREA	GROSS R/W AREA	P.T.W. AREA	AREA TO BE ACQUIRED	REMAINDER LEFT	REMAINDER RIGHT	CONST. PERM AREA	EASE AREA
76	SILVER BOW CO. AIRPORT			SEE	SHEET	# 9				
77	CUSTOM HOMES, INC.				0				6,915 S.F.	
78	SHIRLEY PAXAN								6,124 SF	
79	MILE HI BOWLING								5,850 SF	450 SF.
80	BUTTE - SILVER BOW	COURTHOUSE, BUTTE, MT. 59701		SEE	SHEET	# 9				

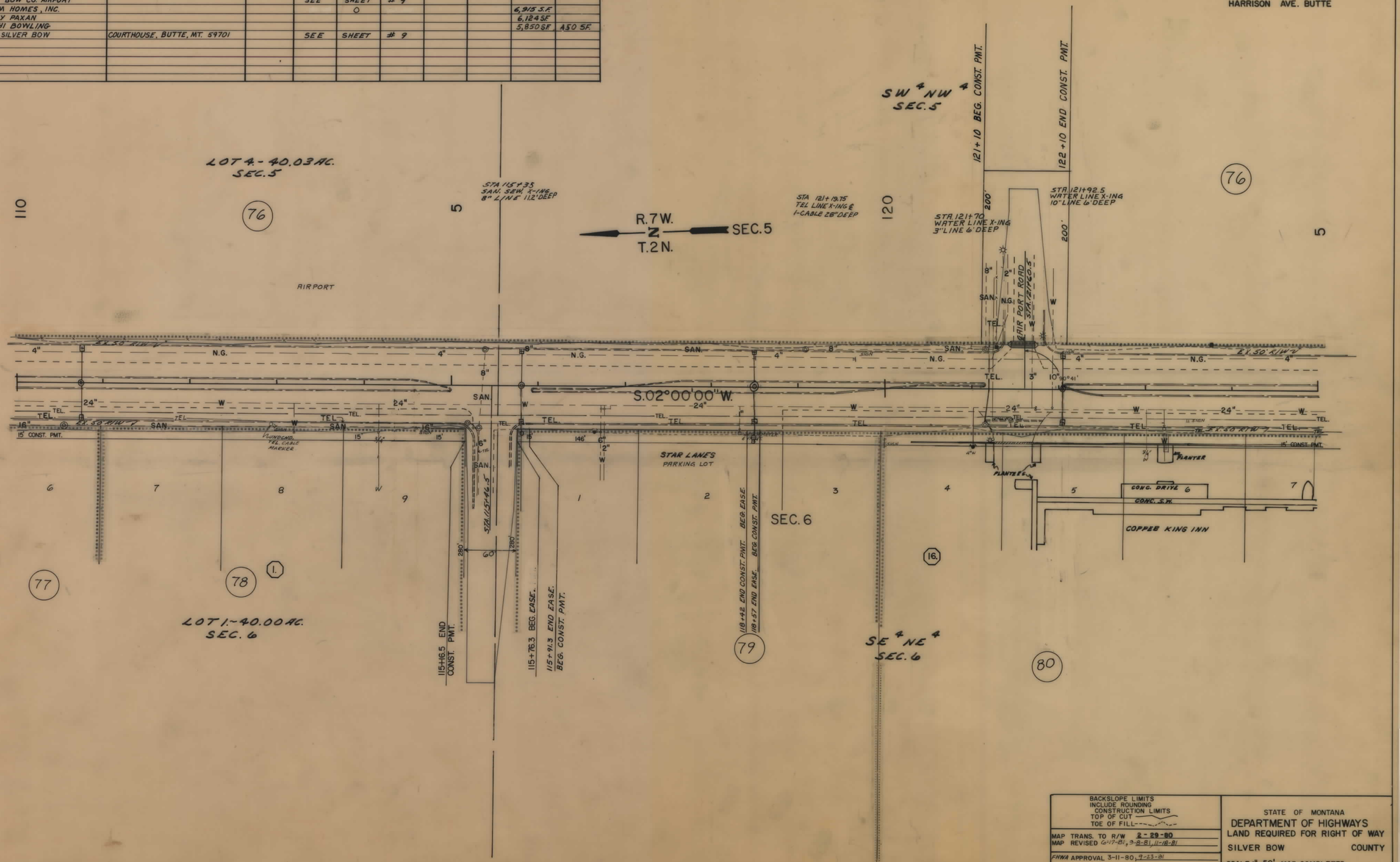

BACKSLOPE LIMITS
INCLUDE ROUNDING
CONSTRUCTION LIMITS
TOP OF CUT
TOE OF FILL

MAP TRANS. TO R/W 2-29-80
MAP REVISED 6-17-81, 9-8-81, 11-18-81

FHWA APPROVAL 3-11-80, 9-23-81

STATE OF MONTANA
DEPARTMENT OF HIGHWAYS
LAND REQUIRED FOR RIGHT OF WAY
SILVER BOW COUNTY
SCALE 1" = 50' MAP COMPLETED

F 29-4(2)84 SHT 8 OF 14

STATE OF MONTANA	FED. AID PROJECT NUMBERS CONST. NO.	R/W NO.	STATE NO.	SHEET NO.	TOTAL SHEETS
		F 29-4(2)84		9	13

HARRISON AVE. BUTTE

OWNERSHIPS

PARCEL	NAME	ADDRESS	TOTAL AREA	GROSS R/W AREA	P.T.W. AREA	AREA TO BE ACQUIRED	REMAINDER LEFT	REMAINDER RIGHT	CONST. PERM AREA	EASE AREA
76	SILVER BOW CO. AIRPORT								22,223 SF	1,600 SF
80	BUTTE - SILVER BOW	COURTHOUSE, BUTTE, MT. 59701		50.0 SF	0	50.0 SF		411,592 SF	10,445 SF	
81	WILLIAM RANDALL			50.0 SF	0	50.0 SF			1,000 SF	
82	DELETED									
83	DELETED									
84	"									
85	"									
86	"									
87	"			SEE	SHEET	# 10				

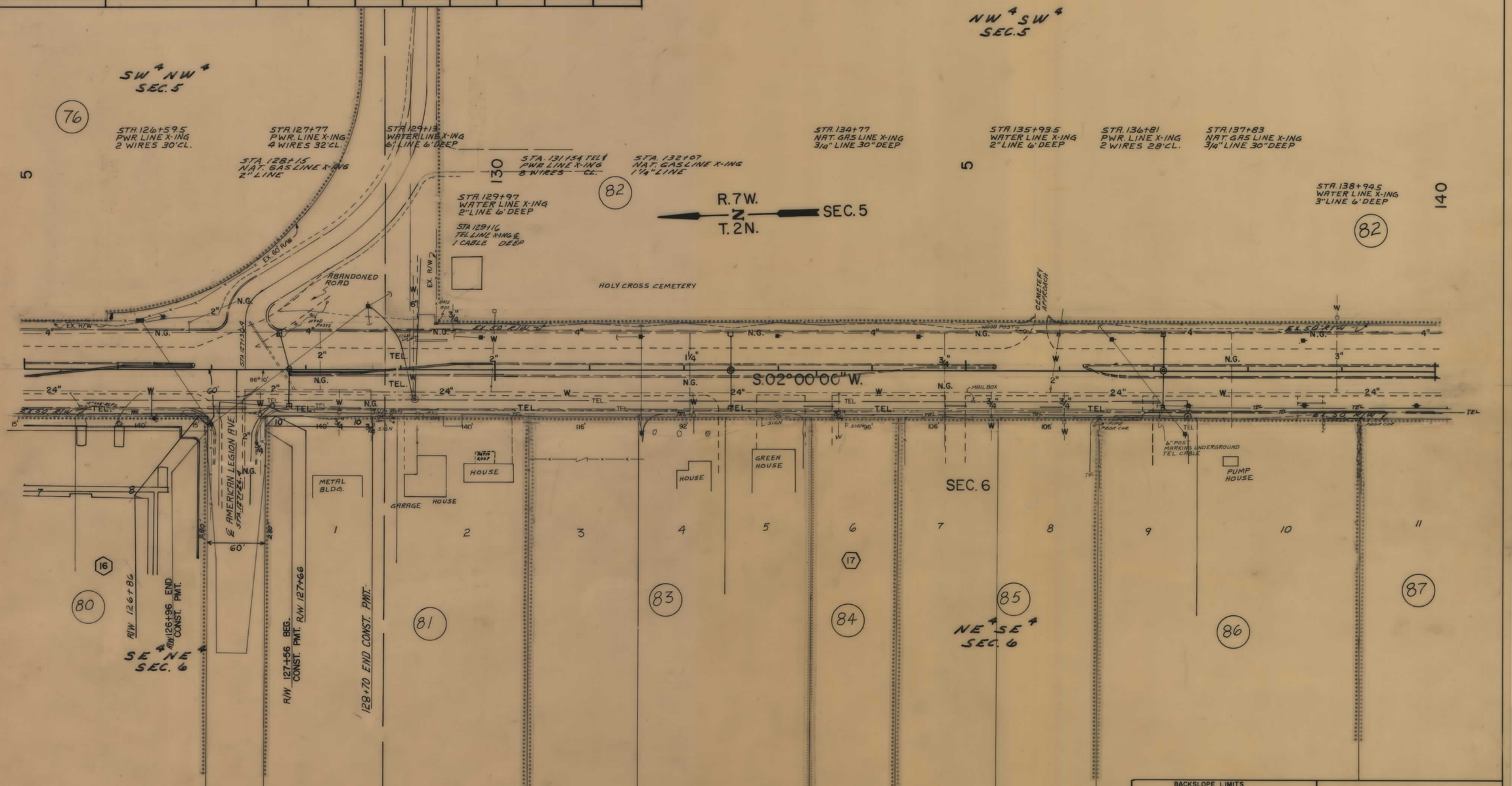

BACKSLOPE LIMITS
INCLUDE ROUNDING
CONSTRUCTION LIMITS
TOP OF CUT
TOE OF FILL

MAP TRANS. TO R/W 2-29-80
MAP REVISED 6-17-81, 8-8-81

FHWA APPROVAL 3-11-80, 8-23-81, 10-30-81

STATE OF MONTANA
DEPARTMENT OF HIGHWAYS
LAND REQUIRED FOR RIGHT OF WAY
SILVER BOW COUNTY
SCALE 1" = 50' MAP COMPLETED

F 29-4(2)84 SHT 9 OF 14

STATE OF MONTANA	FED. AID PROJECT NUMBERS CONST. NO.	R/W NO.	STATE NO.	SHEET NO.	TOTAL SHEETS
		F 29-4(2)84		10	13

HARRISON AVE. BUTTE

OWNERSHIPS

PARCEL	NAME	ADDRESS	TOTAL AREA	GROSS R/W AREA	P.T.W. AREA	AREA TO BE ACQUIRED	REMAINDER LEFT	REMAINDER RIGHT	CONST. PERM AREA	EASE AREA
82		DELETED								
87		"								
88		"								
89		"								
90		"								
91		"								
92		"								
93		"								
94		"								
95		"								
96		DELETED								
97		"								
98		"		SEE	SHEET	#11				
99		"								
100	FRANK CASH, MARY CASH, & LOUISE CASH KALL			SEE	SHEET	#11				

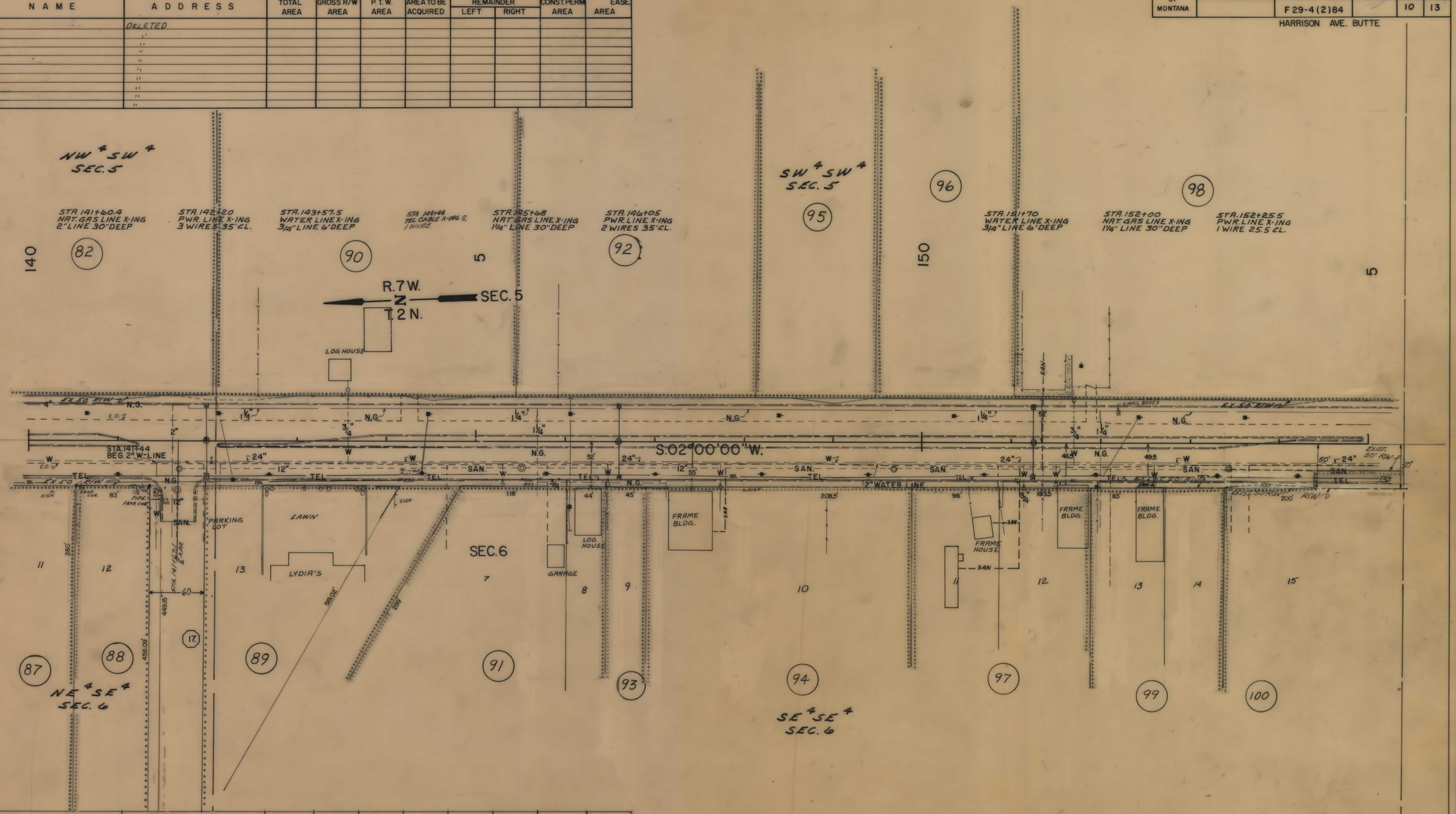

BACKSLOPE LIMITS
INCLUDE ROUNDING
CONSTRUCTION LIMITS
TOP OF CUT
TOE OF FILL

MAP TRANS. TO R/W 2-29-80
MAP REVISED - STATE 4-22-80, 6-17-81, 2-17-82

FHWA APPROVAL 3-11-80

STATE OF MONTANA
DEPARTMENT OF HIGHWAYS
LAND REQUIRED FOR RIGHT OF WAY
SILVER BOW COUNTY
SCALE 1" = 50' MAP COMPLETED

F 29-4(2)84 SHT 10 OF 14

STATE OF MONTANA	FED. AID PROJECT NUMBERS CONST. NO.	R/W NO.	STATE NO.	SHEET NO.	TOTAL SHEETS
		F 29-4(2)84		11	13

HARRISON AVE. BUTTE

OWNERSHIPS

PARCEL	NAME	ADDRESS	TOTAL AREA	GROSS R/W AREA	P.T.W. AREA	AREA TO BE ACQUIRED	REMAINDER LEFT	REMAINDER RIGHT	CONST. PERM. AREA	EASE. AREA
98	DELETED									
100	FRANK CASH, MARY CASH, & LOUISE CASH KALL	9.12 AC	397,267.2 SF	20,635 S.F.	11,181 SF	9,454 SF		376,632.2 SF		
101	DELETED									
102	LOUISE CASH KALL	5 MILE HOUSE, BUTTE, MT. 59701 5 AC	217,800 SF	23,330 SF	13,998 SF	9332 SF	194,470 SF			
103	DOLORES H. COLLIER	8 MILE, ROUTE 1, BUTTE, MT. 59701 5 AC	217,800 SF	3,363 SF	2354 SF	1,009 SF	214,437 SF			
104	FRAN LOVELL, CHARLES LOVELL, JOHN LOVELL, & WILLARD LOVELL	536 EAST PARK ST., BUTTE 10 AC	435,600 SF	16,500 SF	11,550 SF	4,950 SF	419,100 SF			
105	VIOLA BAGLEY	5 MILE, ROUTE 1, BUTTE		SEE	SHEET	#12				
106	DELETED			"	"	"				
98.1	CARL E. & LOUISE KALL GERGURICH	2301 GRAND, BUTTE, MT. 59701 5 AC	217,800 SF	23,330 SF	13,998 SF	9332 SF	194,470 SF			
116	WILLIAM McLAUGHLIN			3,690	2583 SF	1,107 SF				

BACKSLOPE LIMITS INCLUDE ROUNDING
CONSTRUCTION LIMITS
TOP OF CUT
TOE OF FILL

MAP TRANS. TO R/W 2-29-80
MAP REVISED STATE - 4-22-80-9-22-80, 6-17-81
9-17-82 REV. 1-21-83
FHWA APPROVAL 3-11-80

STATE OF MONTANA
DEPARTMENT OF HIGHWAYS
LAND REQUIRED FOR RIGHT OF WAY
SILVER BOW COUNTY
SCALE 1" = 50' MAP COMPLETED

F 29-4(2)84 SHT 11 OF 14

STATE OF MONTANA	FED. AID PROJECT NUMBERS CONST. NO.	R/W NO.	STATE NO.	SHEET NO.	TOTAL SHEETS
		F29-4(2)84		12	13

HARRISON AVE. BUTTE

OWNERSHIPS

PARCEL	NAME	ADDRESS	TOTAL AREA	GROSS R/W AREA	P.T.W. AREA	AREA TO BE ACQUIRED	REMAINDER LEFT	REMAINDER RIGHT	CONST. PERM AREA	EASE. AREA
105	VIOLA BAGLEY	5 MILE, ROUTE 1, BUTTE, MT. 59701	435,600 S.F.	7,262 S.F.	0	7,262 SF	428,338 S.F.			
106	DELETED									
107	JOHN BENDER	110 RAMPART DRIVE, BUTTE, MT. 59701	419,482.8 S.F.	4,860 S.F.	4,464 S.F.	396 S.F.	414,622.8 S.F.			
108	BASIN CREEK MOBILE HOMES	P.O. BOX 3733, BUTTE, MT. 59701	871,200 S.F.	144,352 S.F.	75,280 S.F.	69,072 S.F.	599,809 S.F.	127,039 S.F.		
109	GEORGE E. & INEZ STOCKWELL	R.F.D. #1, BOX 1098, BUTTE		SEE	SHEET	#13				
110	DAVID B. & MAE KOLAND	R.F.D. #1, BOX 109, BUTTE, MT		"	"	"				

BACKSLOPE LIMITS INCLUDE ROUNDING
CONSTRUCTION LIMITS
TOP OF CUT
TOE OF FILL

MAP TRANS. TO R/W 2-29-80
MAP REVISED State: 9-22-80, 11-7-80, 6-17-81
FHWA APPROVAL 3-11-80

STATE OF MONTANA
DEPARTMENT OF HIGHWAYS
LAND REQUIRED FOR RIGHT OF WAY
SILVER BOW COUNTY
SCALE 1" = 50' MAP COMPLETED ______

F 29-4(2)84 SHT 12 OF 14

STATE OF MONTANA	FED. AID PROJECT NUMBERS		STATE	SHEET	TOTAL
	CONST. NO.	R/W NO.	NO.	NO.	SHEETS
		F29-4(2)84		13	13

HARRISON AVE. BUTTE

OWNERSHIPS

PARCEL	NAME	ADDRESS	TOTAL AREA	GROSS R/W AREA	P.T.W. AREA	AREA TO BE ACQUIRED	REMAINDER LEFT	REMAINDER RIGHT	CONST. PERM AREA	EASE AREA
109	GEORGE E & INEZ STOCKWELL			6,264 S.F.	3,132 S.F.	3,132 S.F.				
110	DAVID B. & MAE KOLAND			15,627 S.F.	6,810 S.F.	8,817 S.F.				
111	MONTANA POWER CO.	40 EAST BROADWAY, BUTTE, MT 59701 ATTN.: T.J. O'NEILL		19,800 S.F.	9,900 S.F.	9,900 S.F.				
112	DELETE.									

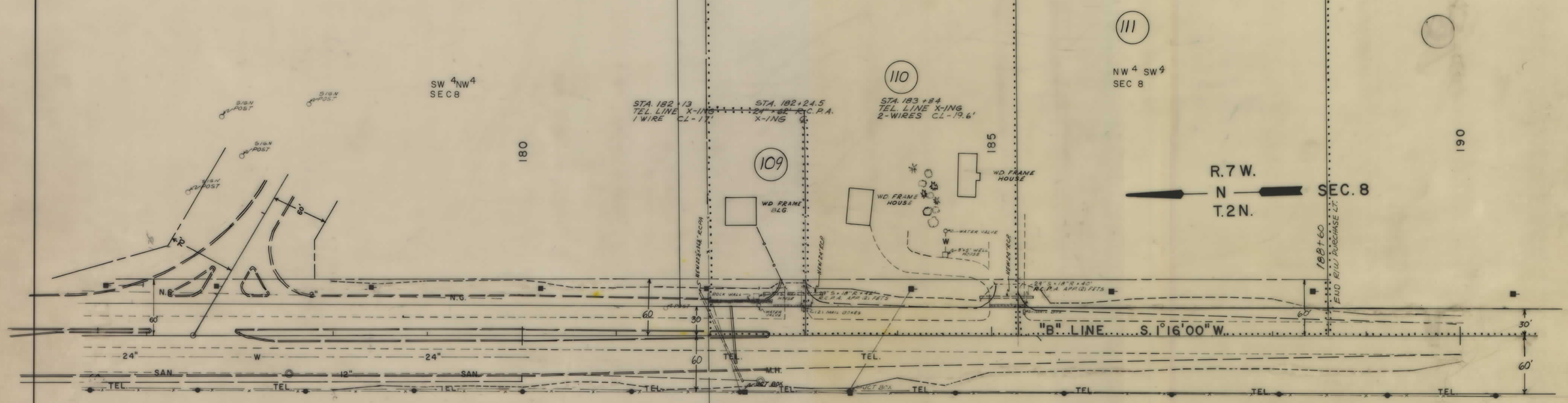

BACKSLOPE LIMITS INCLUDE ROUNDING
CONSTRUCTION LIMITS
TOP OF CUT
TOE OF FILL

MAP TRANS. TO R/W 2-29-80
MAP REVISED 6-17-81, 2-17-82
F.H.W.A. APPROVAL 3-11-80

STATE OF MONTANA
DEPARTMENT OF HIGHWAYS
LAND REQUIRED FOR RIGHT OF WAY
SILVER BOW COUNTY
SCALE 1" = 50' MAP COMPLETED

F 29-4(2)84 SHT 13 OF 14