MONTANA DEPARTMENT OF TRANSPORTATION

STATE	RIGHT OF WAY ID.	SHEET NO.	TOTAL SHEETS
MONTANA	STPP 27-2(20)24	1	32
PROJECT NUMBER 4052-020			

BAKER - SOUTH

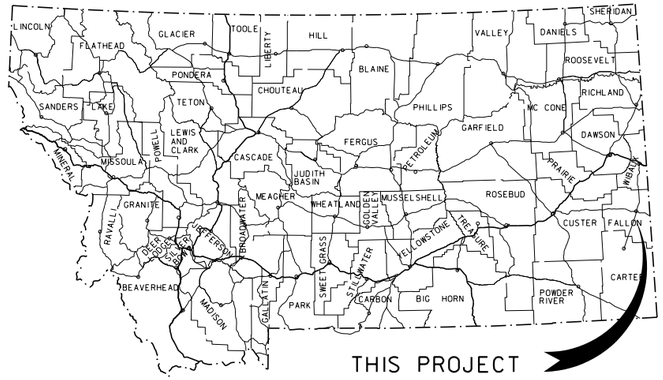

RIGHT OF WAY PLAN OF FEDERAL AID PROJECT STPP 27-2(20)24

BAKER – SOUTH

FALLON COUNTY

18.8 Kilometers

CONVENTIONAL SIGNS

- PROPOSED RIGHT OF WAY LINE
- EXISTING RIGHT OF WAY LINE
- RAILROAD RIGHT OF WAY LINE
- RIGHT OF WAY BASELINE
- STK'D CENTERLINE
- SECTION LINE
- OWNERSHIP BOUNDARY
- FULL ACCESS CONTROL (AC)
- LIMITED ACCESS CONTROL
- EXISTING ACCESS CONTROL
- PRESENT TRAVELED WAY (P.T.W.)
- FENCE LINE
- EXISTING GUARDRAIL
- PROPOSED GUARDRAIL
- GATE IN FENCE
- CATTLE GUARD: EXIST. - PROPOSED
- SECTION CORNER (FOUND / UNFOUND)
- 1/4 SECTION CORNER
- CLOSING CORNER
- MEANDER CORNER
- CENTER OF SECTION
- RIGHT OF WAY MONUMENT (FOUND / CALCULATED)
- PROPERTY CORNER PIN
- POWER POLE IN PLACE
- TELEPHONE POLE IN PLACE
- TELEGRAPH POLE IN PLACE
- LIGHT POLE
- PROPOSED CULVERT
- EXISTING CULVERT
- OUTLET DITCH
- INLET DITCH
- EXISTING DITCH
- CHANNEL CHANGES (CH.CH.)
- DITCH BLOCK
- RIPRAP
- BRIDGES
- RAILROADS
- PARCEL NUMBERS (2)
- APPROACH: EXIST.- PROPOSED

RDROW

MONTANA CADD

3 2 1

STA. 198+51.06 (METRIC)
END STPP 27-2(14)24
STA. 36+20.3 (ENGLISH)
ON NRM 48 B =

R.P. 23.64 TO R.P. 35.36
THIS CONTRACT

STA. 195+44.39
17.4 m X 8.2 m
TIMBER BRIDGE IN PL.

STA. 1284+81.2 (ENGLISH)
ON F 48(6) =
STA. 10+00.00 (METRIC)
BEGIN STPP 27-2(14)24

STA. 9+40.00
BEGIN CONNECTION

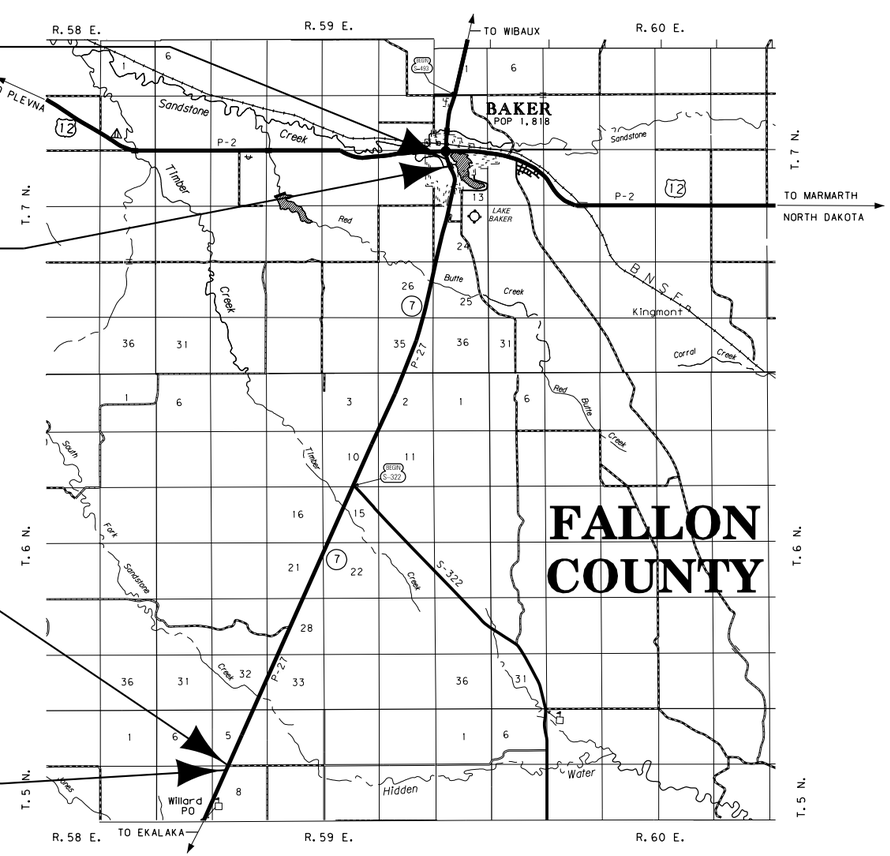

SEE SHEET NO. 2 - 4 FOR OWNERSHIP NAMES, ADDRESSES, AREAS, ETC.

ASSOCIATED PROJECT ID.
PE STPP 27-2(13)24
CONST STPP 27-2(14)29
CONST STPP 27-2(19)24

RELATED PROJECTS
F 48-5

FHWA/MDT APPROVAL 11-19-07

MAP REVISED

NOTES: 1. ALL MEASUREMENTS ARE METRIC EXCEPT AS NOTED

STATE	RIGHT OF WAY ID.	SHEET NO.	TOTAL SHEETS
MONTANA	STPP 27-2(20)24	2	32
PROJECT NUMBER 4052-020			

BAKER - SOUTH

RIGHT-OF-WAY COORDINATE ASCII FILES

R/W BREAK COORDS: 4052ROBRK001.TXT
R/W BASELINE COORDS: 4052ROBAS001.TXT
ALL FILES ARE LOCATED ON THE CADD SERVER IN THE RO DIRECTORY, UNDER PROJECT: 4052

OWNERSHIP

PARCEL	NAME	ADDRESS	TOTAL AREA METRIC	TOTAL AREA ENGLISH	GROSS R/W AREA METRIC	GROSS R/W AREA ENGLISH	EX. EASE. AREA METRIC	EX. EASE. AREA ENGLISH	NET AREA METRIC	NET AREA ENGLISH	REMAINDER LEFT METRIC	REMAINDER LEFT ENGLISH	REMAINDER RIGHT METRIC	REMAINDER RIGHT ENGLISH	CONST. PMT. AREA METRIC	CONST. PMT. AREA ENGLISH	EASE. AREA METRIC	EASE. AREA ENGLISH	SHEET NO.
1	RODDY M. ROST AND MAXINE L. ROST	P.O. BOX 105 WILLARD, MONTANA. 59354			OWNER NOTIFICATION ONLY														5
2	RODDY M. ROST AND MAXINE L. ROST	P.O. BOX 105 WILLARD, MONTANA 59354			OWNER NOTIFICATION ONLY														5
3	SOUTHEAST ELECTRIC COOPERATIVE, INC.	P.O. BOX 368 EKALAKA, MONTANA 59313			OWNER NOTIFICATION ONLY														5
	A MONTANA CORPORATION																		
4	SCHWEIGERT RANCH, INC.	152 WILEY BUTTE TRAIL BAKER, MONTANA 59313	64.750+ ha	160.00+ AC	4.886 ha	12.08 AC	4.098 ha	10.13 AC	0.788 ha	1.95 AC					0.085 ha	0.21 AC			5, 6, 7
	A MONTANA CORPORATION																		
5	SCHWEIGERT RANCH, INC.	152 WILEY BUTTE TRAIL BAKER, MONTANA 59313	64.750+ ha	160.00+ AC	5.855 ha	14.47 AC	4.240 ha	10.48 AC	1.615 ha	3.99 AC					0.034 ha	0.08 AC			6, 7, 8
	A MONTANA CORPORATION																		
4, 5	COMBINATION		64.750+ ha	160.00+ AC	10.741 ha	26.55 AC	8.338 ha	20.61 AC	2.403 ha	5.94 AC					0.119 ha	0.29 AC			
6	KAREN R. WANG	P.O. BOX 702 BAKER, MONTANA 59313	64.750+ ha	160.00+ AC	32.413ha	80.09 AC	18.535 ha	45.80 AC	13.878 ha	34.29 AC					0.382 ha	0.94 AC	0.151 ha	0.37 AC	8-18
7	DEAN WANG AND KAREN R. WANG	P.O. BOX 702 BAKER, MONTANA 59313	64.750+ ha	160.00+ AC	18.833 ha	46.54 AC	18.347 ha	45.34 AC	0.486 ha	1.20 AC					0.396 ha	0.98 AC	0.112 ha	0.28 AC	8-18
8	CONLAN FRIED	3020 HIGHWAY 7 BAKER, MONTANA 59313	64.750+ ha	160.00+ AC	12.431 ha	30.71 AC	8.731 ha	21.57 AC	3.700 ha	9.14 AC					0.157 ha	0.39 AC	0.018 ha	0.04 AC	18-21
9	MARVIN GOOKIN AND SHARON GOOKIN	3224 HIGHWAY 7, BAKER, MONTANA 59313	18.862 ha	46.61 AC	4.988 ha	12.33 AC	4.988 ha	12.33 AC							0.058 ha	0.14 AC			20-22
10	CONLAN FRIED	3020 HIGHWAY 7 BAKER, MONTANA 59313	9.308 ha	23.00 AC	0.852 ha	2.11 AC			0.852 ha	2.11 AC									21
8, 10	COMBINATION				13.283 ha	32.82 AC			4.552 ha	11.25 AC					0.157 ha	0.39 AC	0.018 ha	0.04 AC	
11	DOUGLAS K. BRUHA AND TERESA P. BRUHA	H.C. 71 BOX 7285 WIBAUX, MONTANA	64.750+ ha	160.00+ AC	1.220 ha	3.01 AC			1.220 ha	3.01 AC					0.605 ha	1.49 AC	**0.238 ha	**0.59 AC	21-23
12	HUNTLEY INVESTMENT CO.	P.O. BOX 897 BAKER, MONTANA 59313	64.750+ ha	160.00+ AC	4.480 ha	11.07 AC	3.304 ha	8.16 AC	1.176 ha	2.91 AC									21-23
	A MONTANA LIMITED PARTNERSHIP																		
12.1	MICHAEL B. LOHOF AND CONNIE LOHOF	P.O. BOX 944, BAKER, MT 59313-0944	6.333 ha	15.65 AC											0.040 ha	0.10 AC			22, 23
13 *	MARVIN GOOKIN AND SHARON GOOKIN *	3224 HIGHWAY 7, BAKER, MONTANA 59313	64.750+ ha	160.00+ AC	9.559 ha	23.62 AC	7.902 ha	19.53 AC	1.657 ha	4.09 AC							0.126 ha	0.31 AC	23-25
9, 13	COMBINATION		64.750+ ha	160.00+ AC	14.547 ha	35.95 AC	12.890 h	31.86 AC	1.657 ha	4.09 AC					0.058 ha	0.14 AC	0.126 ha	0.31 AC	
14	BRUCE L. MOORE	P.O. BOX 404 BAKER, MONTANA 59313	10.906 ha	26.95 AC	0.127 ha	0.31 AC			0.127 ha	0.31 AC							**0.072 ha	**0.18 AC	25, 26
15	GUNDERSON FARMS, INC.,	10 HILLTOP DR, BAKER, MONTANA 59313	64.750+ ha	160.00+ AC	5.365 ha	13.26 AC	3.865 ha	9.55 AC	1.500 ha	3.71 AC					0.072 ha	0.18 AC			25, 26
	A MONTANA CORPORATION																		
16	VICKIE L. BENEDICT AND JOHN P.	P.O. BOX 1301 BAKER, MONTANA 59313	4.091 ha	10.11 AC											0.147 ha	0.36 AC			26, 27
	BAILEY, EACH AN UNDIVIDED 1/2 INTEREST																		
17	GUNDERSON FARMS, INC.,	10 HILLTOP DR, BAKER, MONTANA 59313	64.750+ ha	160.00+ AC	6.054 ha	14.96 AC	5.063 ha	12.51 AC	0.991 ha	2.45 AC									26-28
	A MONTANA CORPORATION																		
18	GUNDERSON FARMS, INC.,	10 HILLTOP DR, BAKER, MONTANA 59313	64.750+ ha	160.00+ AC	4.351 ha	10.75 AC	4.261 ha	10.53 AC	0.090 ha	0.22 AC					0.123 ha	0.30 AC			27-29
	A MONTANA CORPORATION																		
15, 17, 18	COMBINATION		64.750+ ha	160.00+ AC	15.770 ha	38.97 AC	13.189 ha	32.59 AC	2.581 ha	6.38 AC					0.195 ha	0.48 AC			
18.1	JEFFERY D. MARTIN AND JACKIE MARTIN	PO BOX 435 BAKER, MONTANA 59313	2.833 ha	7.00 AC	0.020 ha	0.05 AC			0.020 ha	0.05 AC									29
19	MARTIN J. GUNDERSON, ETAL	10 HILLTOP DR, BAKER, MONTANA 593313	16.082 ha	39.74 AC	3.127 ha	7.72 AC	2.838 ha	7.01 AC	0.289 ha	0.71 AC					0.267 ha	0.66 AC			28, 29
22	GARY B. BROCKEL AND KAREN BROCKEL	P.O. BOX 763 BAKER, MONTANA 59313	2.254 ha	5.57 AC	0.009 ha	0.02 AC			0.009 ha	0.02 AC					0.011 ha	0.03 AC			29
23	BRIAN L. HICKEY AND LORI A. HICKEY	P.O. BOX 313 BAKER, MONTANA 59313	1.246 ha	3.08 AC	0.030 ha	0.07 AC			0.030 ha	0.07 AC					0.013 ha	0.03 AC			29
24	GREG GUNDERSON AND JUDY GUNDERSON	P.O. BOX 635 BAKER, MONTANA 59313			OWNER NOTIFICATION ONLY														29, 30
25	FALLON COUNTY, MT, A POLITICAL	P.O. BOX 846 BAKER, MONTANA 59313			OWNER NOTIFICATION ONLY														30
	SUB-DIVISION OF THE STATE OF MONTANA																		
15W	GUNDERSON FARMS, INC.,	10 HILLTOP DR, BAKER, MONTANA 59313	64.750+ ha	160+ AC	2.112 ha	5.22 AC			2.112 ha	5.22 AC									26
	A MONTANA CORPORATION																		

* 0.459 ACRE TRACT RIGHT OF STATION 138+60 TO 139+00, LEASED TO: PLAINS PIPELINE, L.P.,

** AREA TO BE ACQUIRED BY EASEMENT IN THE NAME OF FALLON COUNTY

GRID STATE PLANE COORDINATES

THIS IS A STATE PLANE COORDINATE PROJECT. ALL DIMENSIONS, DISTANCES AND AREAS ON THIS PROJECT ARE GRID, EXCEPT FOR THE EXISTING R/W WIDTH DIMENSION, WHICH IS RECORD. THE COMBINATION SCALE FACTOR IS 0.99932820

NOTES:
1. ALL MEASUREMENTS ARE METRIC EXCEPT AS NOTED
2. THE PROPOSED R/W LINE WHERE A SPIRAL CURVE TRANSITION IS USED IS A CHORD RATHER THAN A CONCENTRIC CURVE.
3. THE ENGLISH AREAS ARE FOR INFORMATIONAL PURPOSES ONLY.
4. ALL STATIONS AND OFFSETS FOR R/W BREAKS ARE IN REFERENCE TO THE R/W BASELINE.

BACKSLOPE LIMITS INCLUDE ROUNDING
CONSTRUCTION LIMITS: CUT SECTION — TOP OF CUT, DITCH BOTTOM; TOE OF FILL

FHWA/DOT APPROVAL 11-19-07

MAP REVISED 01/05/09 01/07/09 01/09/09

MAP REVISED 05/02/08 07/25/08 08/21/08
09/29/08 10/03/08 10/24/08 11/13/08
11/18/08 11/20/08 12/03/08 12/23/08

MONTANA
DEPARTMENT OF TRANSPORTATION

RIGHT OF WAY PLAN
FALLON COUNTY
SCALE 1:1000

0 50M 100M

MONTANA DEPARTMENT OF TRANSPORTATION
MDT
MONTANA CADD
RDROW

C:\DGN\4052rown001.dgn
4/6/2020
10:00:26 AM
CPS - U0460
3
2
1

STATE	RIGHT OF WAY ID.	SHEET NO.	TOTAL SHEETS
MONTANA	STPP 27-2(20)24	3	32

PROJECT NUMBER 4052-020

BAKER - SOUTH

RIGHT-OF-WAY COORDINATE ASCII FILES

R/W BREAK COORDS: 4052ROBRK001.TXT

R/W BASELINE COORDS: 4052ROBAS001.TXT

ALL FILES ARE LOCATED ON THE CADD SERVER IN THE RO DIRECTORY, UNDER PROJECT: 4052

OWNERSHIP

PARCEL	NAME	ADDRESS	TOTAL AREA METRIC	TOTAL AREA ENGLISH	GROSS R/W AREA METRIC	GROSS R/W AREA ENGLISH	EX. EASE. AREA METRIC	EX. EASE. AREA ENGLISH	NET AREA METRIC	NET AREA ENGLISH	REMAINDER LEFT METRIC	REMAINDER LEFT ENGLISH	REMAINDER RIGHT METRIC	REMAINDER RIGHT ENGLISH	CONST. PMT. AREA METRIC	CONST. PMT. AREA ENGLISH	EASE. AREA METRIC	EASE. AREA ENGLISH	SHEET NO.
26	FALLON COUNTY, A MUNICIPAL CORP.	P.O. BOX 846, BAKER, MONTANA 59313			OWNER NOTIFICATION ONLY														30, 31
27	KIRK J. CONROY AND ROCHELLE CONROY	951 #3 LITTLE BEAVER ROAD, BAKER, MONTANA 59313			OWNER NOTIFICATION ONLY														30
28	RUSSELL E. NEWELL AND JERALDINE E. NEWELL	P.O. BOX 463, BAKER, MONTANA 59313			OWNER NOTIFICATION ONLY														30
29	DAVID E. BLAKE AND MAX M. BLAKE	P.O. BOX 261 BAKER, MONTANA, 59313			OWNER NOTIFICATION ONLY														30
30	MATTHEW METTLER	P.O. BOX 1308, BAKER, MONTANA 59313			OWNER NOTIFICATION ONLY														30
31	NEIL MOORE	P.O. BOX 14, BAKER, MONTANA 59313			OWNER NOTIFICATION ONLY														30
32	DAVID C. HAVENS AND DONNA HAVENS	BOX 818, BAKER, MONTANA 59313			OWNER NOTIFICATION ONLY														30
33	ALVIN J. MADLER AND PATRICIA L. MADLER	P.O. BOX 133, BAKER, MONTANA 59313			OWNER NOTIFICATION ONLY														30
34	SCHOOL DISTRICT NO. 12	P.O. BOX 659, BAKER, MONTANA 59313			OWNER NOTIFICATION ONLY														30, 31
35	DRURY G. PHEBUS	P.O. BOX 901, BAKER, MONTANA 59313			OWNER NOTIFICATION ONLY														31
36	DRURY G. AND IONA M. PHEBUS FAMILY REVOCABLE LIVING TRUST - DRURY G. AND IONA M. PHEBUS TRUSTEES	P.O. BOX 901, BAKER, MONTANA 59313			OWNER NOTIFICATION ONLY														31
37	POLLY S. MARTIN	P.O. BOX 936, BAKER, MONTANA 59313			OWNER NOTIFICATION ONLY														31
38	VERLE A. GRAHAM AND ARLEEN K. GRAHAM	P.O. BOX 367, BAKER, MONTANA 59313			OWNER NOTIFICATION ONLY														31
39	MARION HARTSE	P.O. BOX 1175, BAKER, MONTANA 59313			OWNER NOTIFICATION ONLY														31
40	GEORGE J. DIETZ AND MARY LEE DIETZ	P.O. BOX 464, BAKER, MONTANA 59313			OWNER NOTIFICATION ONLY														31
41	LARRY A. NIEMERG AND PEGGY NIEMERG	P.O. BOX 284, BAKER, MONTANA 59313			OWNER NOTIFICATION ONLY														31
42	COURTNEY L. DIETZ AND BRENDA M. DIETZ	P.O. BOX 239, BAKER, MONTANA 59313			OWNER NOTIFICATION ONLY														31
43	LESLIE N. NJOS AND BERNICE A. NJOS	P.O. BOX 977, BAKER, MONTANA 59313			OWNER NOTIFICATION ONLY														31
44	GARY L. WADE AND LINDA WADE	P.O. BOX 301, BAKER, MONTANA 59313			OWNER NOTIFICATION ONLY														31
45	WILLIAM D. WYRICK AND DEBORAH D. WYRICK	P.O. BOX 615, BAKER, MONTANA 59313			OWNER NOTIFICATION ONLY														31
46	WILLIAM D. WYRICK AND DEBORAH D. WYRICK	P.O. BOX 615, BAKER, MONTANA 59313			OWNER NOTIFICATION ONLY														31
47	DEY J. MUCKLE	P.O. BOX 1133, BAKER, MONTANA 59313			OWNER NOTIFICATION ONLY														31
48	SHARON LUCILLE VOLKMAN 1/4 INTEREST	206 NORTH SEWELL, MILES CITY, MONTANA 59301			OWNER NOTIFICATION ONLY														31
	MICHAEL C. R. MCKENZIE 1/4 INTEREST	5692 RANDOLPH BLVD., SAN ANTONIO, TEXAS 78232			OWNER NOTIFICATION ONLY														31
	JACQUELINE JOANNE PEPIN 1/4 INTEREST	902 RACINE STREET, AURORA, COLORADO 80011			OWNER NOTIFICATION ONLY														31
	KAREN LYNN FRY 1/4 INTEREST	P.O. BOX 5495, CHARLESTON, OREGON 97420			OWNER NOTIFICATION ONLY														31
49	ANDREW S. MILLER	P.O. BOX 309, BAKER, MONTANA 59313			OWNER NOTIFICATION ONLY														31

GRID STATE PLANE COORDINATES

THIS IS A STATE PLANE COORDINATE PROJECT. ALL DIMENSIONS, DISTANCES AND AREAS ON THIS PROJECT ARE GRID, EXCEPT FOR THE EXISTING R/W WIDTH DIMENSION, WHICH IS RECORD. THE COMBINATION SCALE FACTOR IS 0.99932820

NOTES:
1. ALL MEASUREMENTS ARE METRIC EXCEPT AS NOTED
2. THE PROPOSED R/W LINE WHERE A SPIRAL CURVE TRANSITION IS USED IS A CHORD RATHER THAN A CONCENTRIC CURVE.
3. THE ENGLISH AREAS ARE FOR INFORMATIONAL PURPOSES ONLY.
4. ALL STATIONS AND OFFSETS FOR R/W BREAKS ARE IN REFERENCE TO THE R/W BASELINE.

BACKSLOPE LIMITS INCLUDE ROUNDING
CONSTRUCTION LIMITS: CUT SECTION TOP OF CUT / DITCH BOTTOM; TOE OF FILL

FHWA/DOT APPROVAL 11-19-07

MAP REVISED 05/02/08 07/25/08 08/21/08 11/13/08

MONTANA DEPARTMENT OF TRANSPORTATION

RIGHT OF WAY PLAN
FALLON COUNTY
SCALE 1:1000
0 50M 100M

MDT MONTANA DEPARTMENT OF TRANSPORTATION

MONTANA CADD

RDROW

C:\DGN\4052rowm001.dgn
4/6/2020
10:00:29 AM
CPS - U0460
3 2 1

STATE	RIGHT OF WAY ID.	SHEET NO.	TOTAL SHEETS
MONTANA	STPP 27-2(20)24	4	32

PROJECT NUMBER 4052-020

BAKER - SOUTH

RIGHT-OF-WAY COORDINATE ASCII FILES

R/W BREAK COORDS: 4052ROBRK001.TXT

R/W BASELINE COORDS: 4052ROBAS001.TXT

ALL FILES ARE LOCATED ON THE CADD SERVER IN THE RO DIRECTORY, UNDER PROJECT: 4052

OWNERSHIP

PARCEL	NAME	ADDRESS	TOTAL AREA METRIC	TOTAL AREA ENGLISH	GROSS R/W AREA METRIC	GROSS R/W AREA ENGLISH	EX. EASE. AREA METRIC	EX. EASE. AREA ENGLISH	NET AREA METRIC	NET AREA ENGLISH	REMAINDER LEFT METRIC	REMAINDER LEFT ENGLISH	REMAINDER RIGHT METRIC	REMAINDER RIGHT ENGLISH	CONST. PMT. AREA METRIC	CONST. PMT. AREA ENGLISH	EASE. AREA METRIC	EASE. AREA ENGLISH	SHEET NO.
50	BETTY KUSLER	P.O. BOX 495 BAKER MONTANA 59313			OWNER NOTIFICATION ONLY														31
51	LAKEVIEW BAPTIST CHURCH, A MONTANA	P.O. BOX 585 BAKER, MONTANA 59313			OWNER NOTIFICATION ONLY														31
	CORPORATION																		
51.1	STEVEN FRADENBURG AND CONNIE	P.O. BOX 647 BAKER, MONTANA 59313			OWNER NOTIFICATION ONLY														31
	FRADENBURG																		
52	DAROLD O. BROWN & JULIET G. BROWN AS	P.O. BOX 932 BAKER, MT 59313			OWNER NOTIFICATION ONLY														31
	CO-TRUSTEES OF THE DAROLD O. BROWN																		
	& JULIET G. BROWN FAMILY TRUST																		
53	JERRY W. WOOLINGTON AND SHEILA KAY	P.O. BOX 325 BAKER, MONTANA 59313			OWNER NOTIFICATION ONLY														31
	WOOLINGTON																		
54	DORIS HASTIG aka DORIS E. HASTIG	P.O. BOX 439 BAKER, MONTANA 59313			OWNER NOTIFICATION ONLY														31
55	PATRICIA J. O'CONNOR	P.O. BOX 154 BAKER, MONTANA 59313			OWNER NOTIFICATION ONLY														31
56	ARLIN C. SHIPSTEAD AND LANA	P.O. BOX 213 BAKER, MONTANA 59313			OWNER NOTIFICATION ONLY														31
	SHIPSTEAD																		
57	DELBERT D. ESPINOSA AND MELANIE A.	P.O. BOX 1046 BAKER, MONTANA 59313			OWNER NOTIFICATION ONLY														31
	ESPINOSA																		
58	BRANDON DEAN AND MARYBETH DEAN	1 KENNEDY AVENUE, EKALAKA MT. 59324			OWNER NOTIFICATION ONLY														31
59	JAMES SCHILLINGER AND DEBI	P.O. BOX 409 BAKER, MONTANA 59313			OWNER NOTIFICATION ONLY														31
	SCHILLINGER																		
60	MERLIN E. CHESTER, TRUSTEE OF THE	P.O. BOX 523 BAKER, MONTANA 59313			OWNER NOTIFICATION ONLY														31
	MERLIN E. CHESTER TRUST																		
61	JARETT GRAHAM AND TRISHA GRAHAM	P.O. BOX 595 BAKER, MONTANA 59313			OWNER NOTIFICATION ONLY														31
62	JARETT GRAHAM AND TRISHA GRAHAM	P.O. BOX 595 BAKER, MONTANA 59313			OWNER NOTIFICATION ONLY														31
63	MARK D. DOMAGALA AND MICHELE L.	P.O. BOX 978 BAKER, MONTANA 59313	1,234 m²	13,282 SF	108 m²	1,163 SF			108 m²	1,163 SF			1,126 m²	12,119 SF					32
	DOMAGALA																		
64	JARETT GRAHAM AND TRISHA GRAHAM	P.O. BOX 595 BAKER, MONTANA 59313			OWNER NOTIFICATION ONLY														32
65	DALLAS KING	3307 BONIFACE PARKWAY-SPACE 9D, ANCHORAGE			OWNER NOTIFICATION ONLY														32
		AK 59504																	
66	MARION HARTSE	P.O. BOX 1175 BAKER, MONTANA 59313	1,200 m²	12,917 SF	195 m²	2,099 SF			195 m²	2,099 SF			1,005 m²	10,818 SF					32
67	MICHAEL S. BILLUPS	P.O. BOX 152, MONTE RIO, CA 95462			OWNER NOTIFICATION ONLY														32
68	MARLA M. BARTH	P.O. BOX 380 BAKER, MONTANA 59313			OWNER NOTIFICATION ONLY														32
69	CITY OF BAKER, A MUNICIPAL	P.O. BOX 1512 BAKER, MONTANA 59313	1,861 m²	20,032 SF	409 m²	4,402 SF			409 m²	4,402 SF			1,452 m²	15,630 SF					32
	CORPORATION OF THE STATE OF MONTANA																		
70	BEN N. SLAGTER AND MONTY LOU SLAGTER	P.O. BOX 406 BAKER, MONTANA 59313	3,530 m²	37,997 SF	139 m²	1,496 SF			139 m²	1,496 SF	3,391 m²	36,501 SF					946 m²	10,183 SF	32
71	FALLON COUNTY, A POLITICAL	P.O. BOX 846 BAKER, MONTANA 59313	619 m²	6,663 SF	165 m²	1,776 SF			165 m²	1,776 SF			464 m²	4,887 SF			82 m²	883 SF	32
	SUBDIVISION OF THE STATE OF MONTANA																		
72	DENNIS R. AFRANK AND DEBORAH L.	P.O. BOX 1100 BAKER, MONTANA 59313	2,798 m²	30,117 SF	32 m²	344 SF			32 m²	344 SF			2,766 m²	29,773 SF					32
	AFRANK																		
73	LAKEFRONT BED AND BREAKFAST, LLC	P.O. BOX 1100 BAKER, MONTANA 59313			OWNER NOTIFICATION ONLY														32
74	C. SCHELL CORPORATION,	601 SOUTH 6TH EAST, BAKER, MONTANA 59313			OWNER NOTIFICATION ONLY														32
	A MONTANA CORPORATION																		
75	FALLON COUNTY, A POLITICAL	P.O. BOX 846 BAKER, MONTANA 59313			OWNER NOTIFICATION ONLY														32
	SUBDIVISION OF THE STATE OF MONTANA																		
19.1	MATTHEW PRINCE AND KAYLE PRINCE	PO BOX 1044 BAKER, MT 59313			OWNER NOTIFICATION ONLY														28

GRID STATE PLANE COORDINATES

THIS IS A STATE PLANE COORDINATE PROJECT. ALL DIMENSIONS, DISTANCES AND AREAS ON THIS PROJECT ARE GRID, EXCEPT FOR THE EXISTING R/W WIDTH DIMENSION, WHICH IS RECORD. THE COMBINATION SCALE FACTOR IS 0.99932820

NOTES:
1. ALL MEASUREMENTS ARE METRIC EXCEPT AS NOTED
2. THE PROPOSED R/W LINE WHERE A SPIRAL CURVE TRANSITION IS USED IS A CHORD RATHER THAN A CONCENTRIC CURVE.
3. THE ENGLISH AREAS ARE FOR INFORMATIONAL PURPOSES ONLY.
4. ALL STATIONS AND OFFSETS FOR R/W BREAKS ARE IN REFERENCE TO THE R/W BASELINE.

BACKSLOPE LIMITS INCLUDE ROUNDING
CONSTRUCTION LIMITS: CUT SECTION TOP OF CUT / DITCH BOTTOM; TOE OF FILL

FHWA/DOT APPROVAL 11-19-07

MAP REVISED 05/02/08 07/25/08 08/21/08 08/22/08 09/02/08 09/29/08 10/24/08 11/13/08 12/03/08 01/16/09

MONTANA DEPARTMENT OF TRANSPORTATION

RIGHT OF WAY PLAN

FALLON COUNTY

SCALE 1:1000

0 50M 100M

MDT MONTANA DEPARTMENT OF TRANSPORTATION

MONTANA CADD

RDROW

C:\DGN\4052rown001.dgn
4/6/2020
10:00:32 AM
CPS - U0460
3 2 1

STATE	RIGHT OF WAY ID.	SHEET NO.	TOTAL SHEETS
MONTANA	STPP 27-2(20)24	5	32
PROJECT NUMBER 4052-020			

BAKER - SOUTH

SEE SHEET NO. 2 FOR OWNERSHIP NAMES, ADDRESSES, AREAS, ETC.

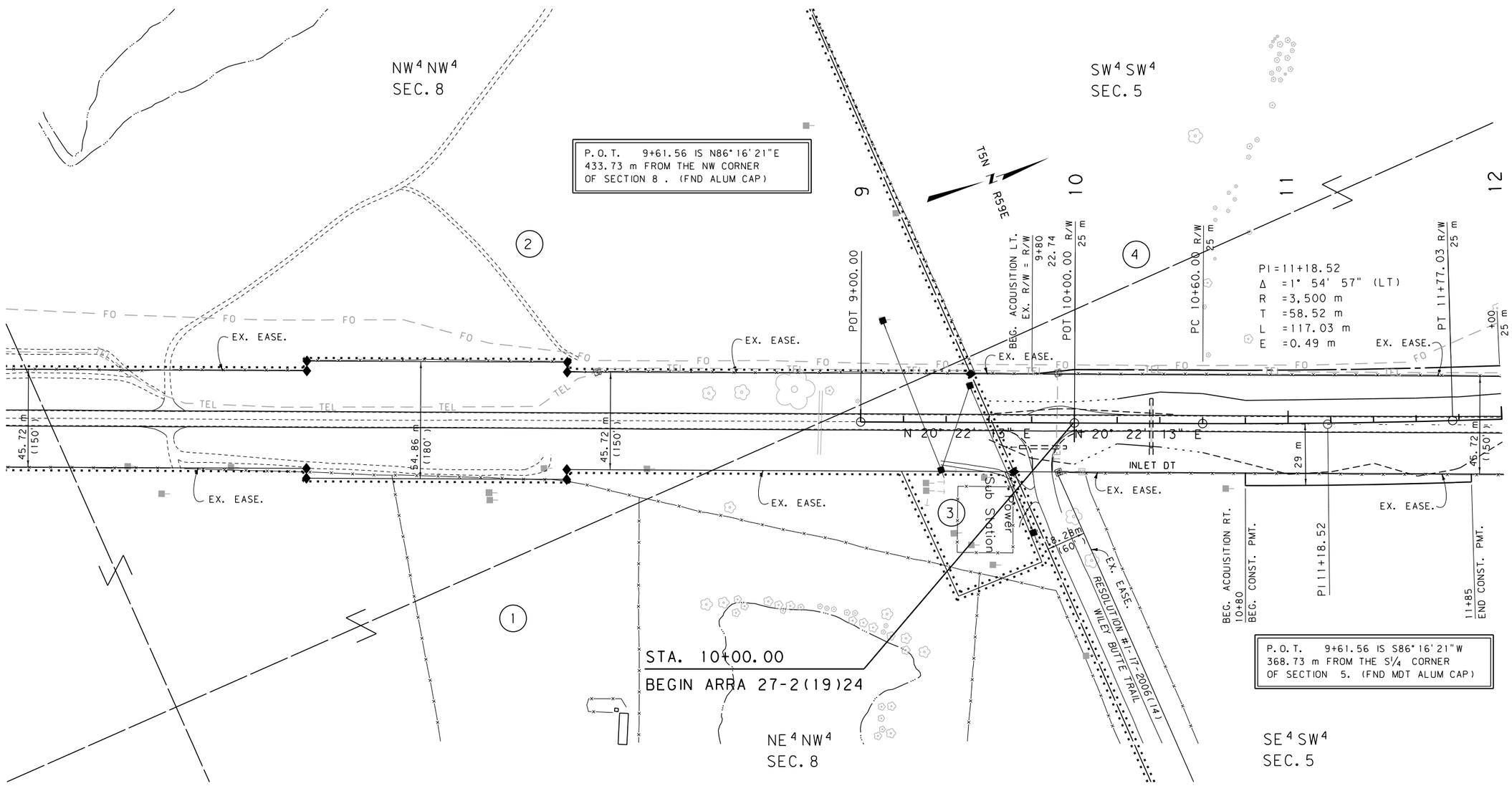

GRID STATE PLANE COORDINATES

THIS IS A STATE PLANE COORDINATE PROJECT. ALL DIMENSIONS, DISTANCES AND AREAS ON THIS PROJECT ARE GRID, EXCEPT FOR THE EXISTING R/W WIDTH DIMENSION, WHICH IS RECORD. THE COMBINATION SCALE FACTOR IS 0.99932820

FOR EXISTING R/W RETRACEMENT, SEE C.O.S. NO. 87123, FALLON CO. MT.

NOTES:
1. ALL MEASUREMENTS ARE METRIC EXCEPT AS NOTED
2. THE PROPOSED R/W LINE WHERE A SPIRAL CURVE TRANSITION IS USED IS A CHORD RATHER THAN A CONCENTRIC CURVE.
3. THE ENGLISH AREAS ARE FOR INFORMATIONAL PURPOSES ONLY.
4. ALL STATIONS AND OFFSETS FOR R/W BREAKS ARE IN REFERENCE TO THE R/W BASELINE.

BACKSLOPE LIMITS INCLUDE ROUNDING
CONSTRUCTION LIMITS: CUT SECTION (TOP OF CUT, DITCH BOTTOM) TOE OF FILL

FHWA/DOT APPROVAL 11-19-07

MAP REVISED 05/02/08 07/25/08 09/29/08

MONTANA
DEPARTMENT OF TRANSPORTATION

RIGHT OF WAY PLAN
FALLON COUNTY
SCALE 1:1000
0 50M 100M

MONTANA DEPARTMENT OF TRANSPORTATION
MDT
MONTANA CADD
RDROW

C:\DGN\4052rapln001.dgn
4/6/2020
10:00:43 AM
CPS - U0460
3
2
1

STATE	RIGHT OF WAY ID.	SHEET NO.	TOTAL SHEETS
MONTANA	STPP 27-2(20)24	6	32
PROJECT NUMBER 4052-020			

BAKER - SOUTH

SEE SHEET NO. 2 FOR OWNERSHIP NAMES, ADDRESSES, AREAS, ETC.

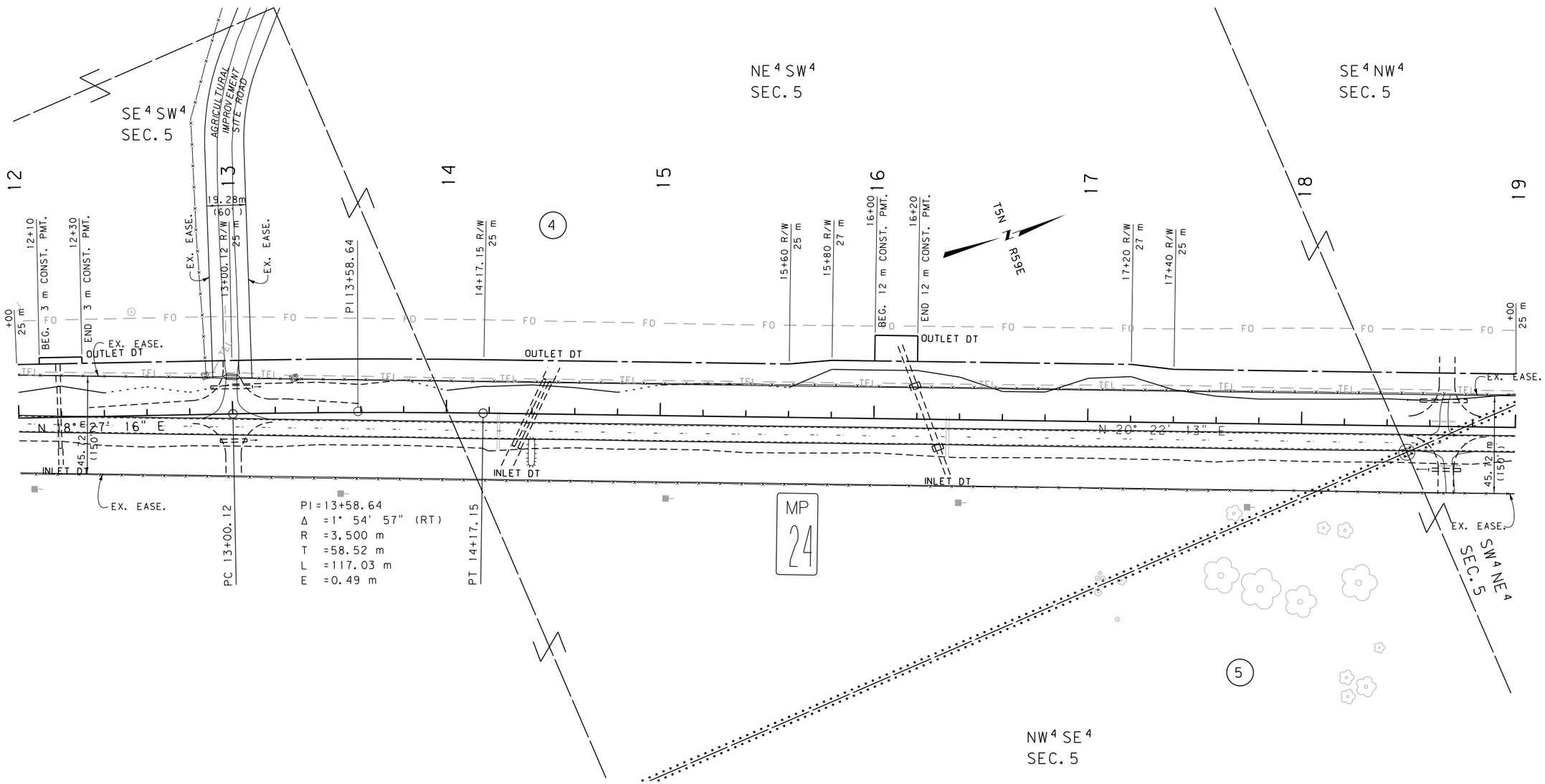

GRID STATE PLANE COORDINATES

THIS IS A STATE PLANE COORDINATE PROJECT. ALL DIMENSIONS, DISTANCES AND AREAS ON THIS PROJECT ARE GRID, EXCEPT FOR THE EXISTING R/W WIDTH DIMENSION, WHICH IS RECORD. THE COMBINATION SCALE FACTOR IS 0.99932820

FOR EXISTING R/W RETRACEMENT, SEE C.O.S. NO. 87123, FALLON CO. MT.

NOTES:
1. ALL MEASUREMENTS ARE METRIC EXCEPT AS NOTED
2. THE PROPOSED R/W LINE WHERE A SPIRAL CURVE TRANSITION IS USED IS A CHORD RATHER THAN A CONCENTRIC CURVE.
3. THE ENGLISH AREAS ARE FOR INFORMATIONAL PURPOSES ONLY.
4. ALL STATIONS AND OFFSETS FOR R/W BREAKS ARE IN REFERENCE TO THE R/W BASELINE.

BACKSLOPE LIMITS INCLUDE ROUNDING
CONSTRUCTION LIMITS: TOP OF CUT; CUT SECTION; DITCH BOTTOM; TOE OF FILL

FHWA/DOT APPROVAL 11-19-07

MAP REVISED 05/02/08 10/03/08

MONTANA DEPARTMENT OF TRANSPORTATION

RIGHT OF WAY PLAN
FALLON COUNTY
SCALE 1:1000
0 50M 100M

MONTANA DEPARTMENT OF TRANSPORTATION
MONTANA CADD

RDROW

C:\DGN\4052rapln001.dgn
4/6/2020
10:00:45 AM
CPS - U0460
3
2
1

STATE	RIGHT OF WAY ID.	SHEET NO.	TOTAL SHEETS
MONTANA	STPP 27-2(20)24	7	32
PROJECT NUMBER 4052-020			

BAKER - SOUTH

SEE SHEET NO. 2 FOR OWNERSHIP NAMES, ADDRESSES, AREAS, ETC.

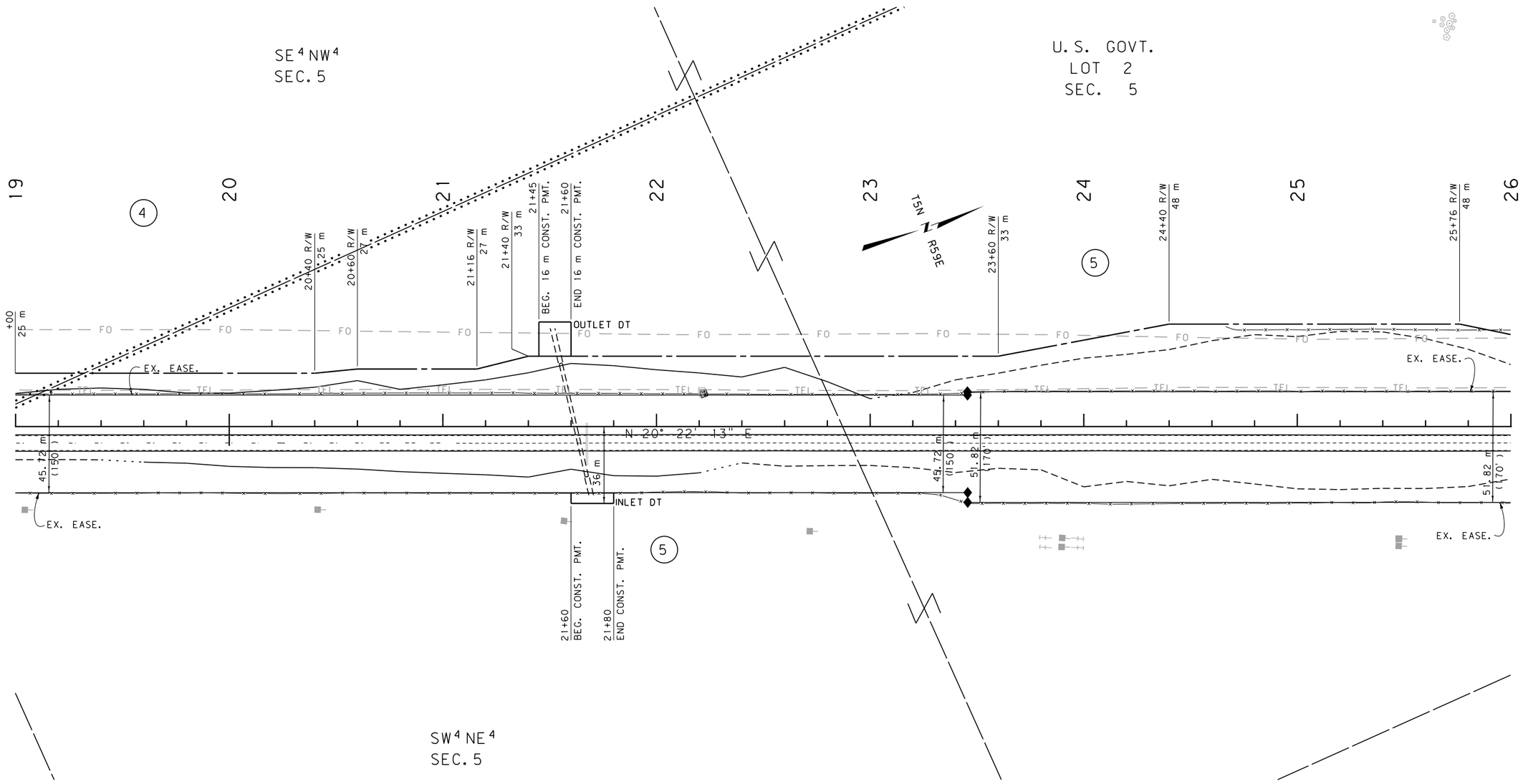

GRID STATE PLANE COORDINATES

THIS IS A STATE PLANE COORDINATE PROJECT. ALL DIMENSIONS, DISTANCES AND AREAS ON THIS PROJECT ARE GRID, EXCEPT FOR THE EXISTING R/W WIDTH DIMENSION, WHICH IS RECORD. THE COMBINATION SCALE FACTOR IS 0.99932820

FOR EXISTING R/W RETRACEMENT, SEE C.O.S. NO. 87123, FALLON CO. MT.

NOTES:
1. ALL MEASUREMENTS ARE METRIC EXCEPT AS NOTED
2. THE PROPOSED R/W LINE WHERE A SPIRAL CURVE TRANSITION IS USED IS A CHORD RATHER THAN A CONCENTRIC CURVE.
3. THE ENGLISH AREAS ARE FOR INFORMATIONAL PURPOSES ONLY.
4. ALL STATIONS AND OFFSETS FOR R/W BREAKS ARE IN REFERENCE TO THE R/W BASELINE.

BACKSLOPE LIMITS INCLUDE ROUNDING
CONSTRUCTION LIMITS: CUT SECTION — TOP OF CUT, DITCH BOTTOM; TOE OF FILL

FHWA/DOT APPROVAL 11-19-07

MAP REVISED 05/02/08

MONTANA
DEPARTMENT OF TRANSPORTATION

RIGHT OF WAY PLAN
FALLON COUNTY
SCALE 1:1000
0 50M 100M

RDROW

MONTANA DEPARTMENT OF TRANSPORTATION
MDT
MONTANA CADD

C:\DGN\4052rapin001.dgn
4/6/2020
10:00:48 AM
CPS - U0460
3 2 1

STATE	RIGHT OF WAY ID.	SHEET NO.	TOTAL SHEETS
MONTANA	STPP 27-2(20)24	8	32
PROJECT NUMBER 4052-020			

BAKER - SOUTH

SEE SHEET NO. 2 FOR OWNERSHIP NAMES, ADDRESSES, AREAS, ETC.

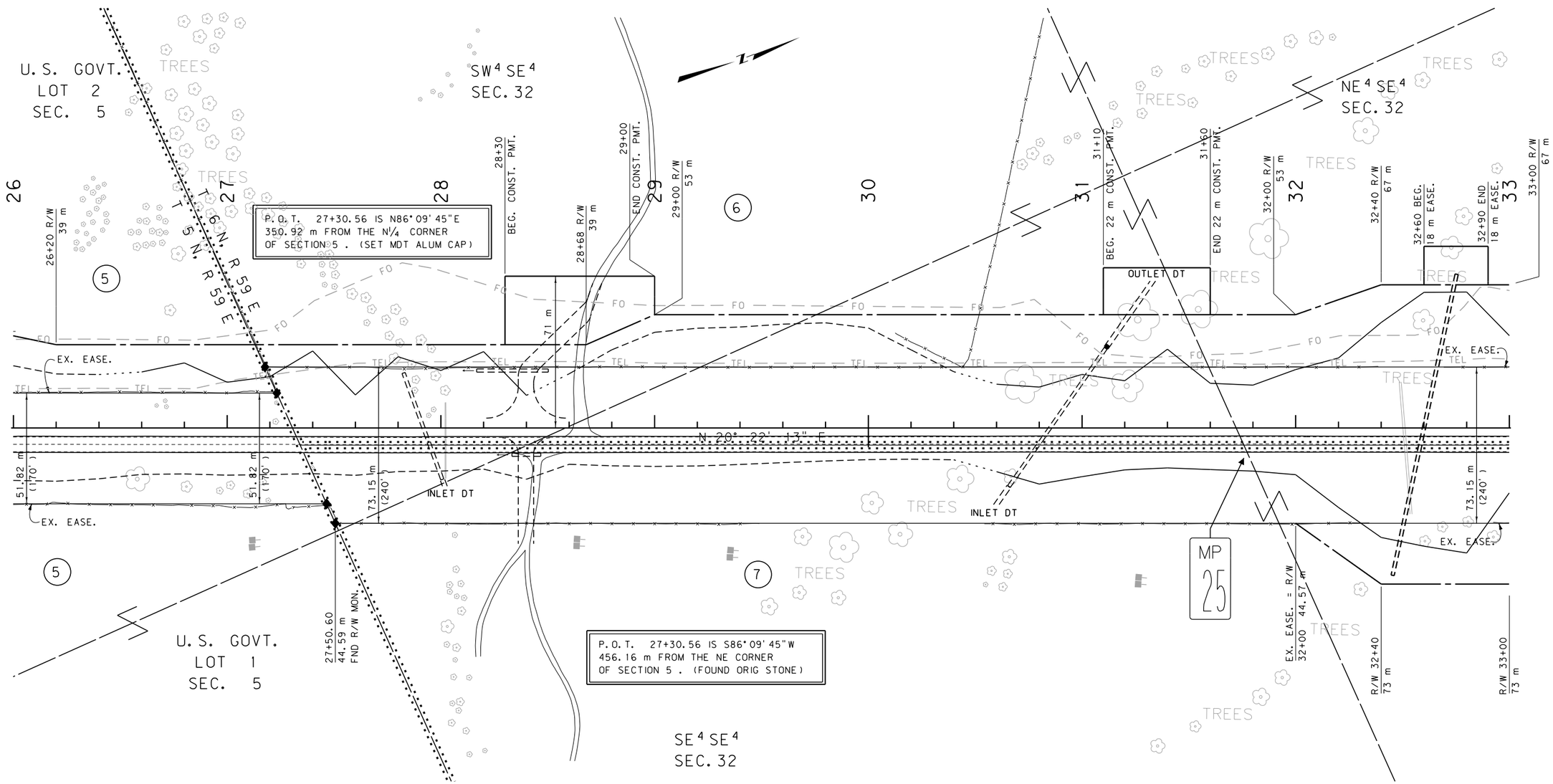

GRID STATE PLANE COORDINATES

THIS IS A STATE PLANE COORDINATE PROJECT. ALL DIMENSIONS, DISTANCES AND AREAS ON THIS PROJECT ARE GRID, EXCEPT FOR THE EXISTING R/W WIDTH DIMENSION, WHICH IS RECORD. THE COMBINATION SCALE FACTOR IS 0.99932820

FOR EXISTING R/W RETRACEMENT, SEE C.O.S. NO. 87123, FALLON CO. MT.

NOTES:
1. ALL MEASUREMENTS ARE METRIC EXCEPT AS NOTED
2. THE PROPOSED R/W LINE WHERE A SPIRAL CURVE TRANSITION IS USED IS A CHORD RATHER THAN A CONCENTRIC CURVE.
3. THE ENGLISH AREAS ARE FOR INFORMATIONAL PURPOSES ONLY.
4. ALL STATIONS AND OFFSETS FOR R/W BREAKS ARE IN REFERENCE TO THE R/W BASELINE.

BACKSLOPE LIMITS INCLUDE ROUNDING
CONSTRUCTION LIMITS: CUT SECTION TOP OF CUT DITCH BOTTOM; TOE OF FILL

FHWA/DOT APPROVAL 11-19-07

MAP REVISED 05/02/08

MONTANA DEPARTMENT OF TRANSPORTATION

RIGHT OF WAY PLAN
FALLON COUNTY
SCALE 1:1000
0 50M 100M

MONTANA DEPARTMENT OF TRANSPORTATION

MONTANA CADD

RDROW

C:\DGN\4052rgpln002.dgn
4/6/2020
10:00:57 AM
CPS - U0460
3 2 1

STATE	RIGHT OF WAY ID.	SHEET NO.	TOTAL SHEETS
MONTANA	STPP 27-2(20)24	9	32
PROJECT NUMBER 4052-020			

BAKER - SOUTH

SEE SHEET NO. 2 FOR OWNERSHIP NAMES, ADDRESSES, AREAS, ETC.

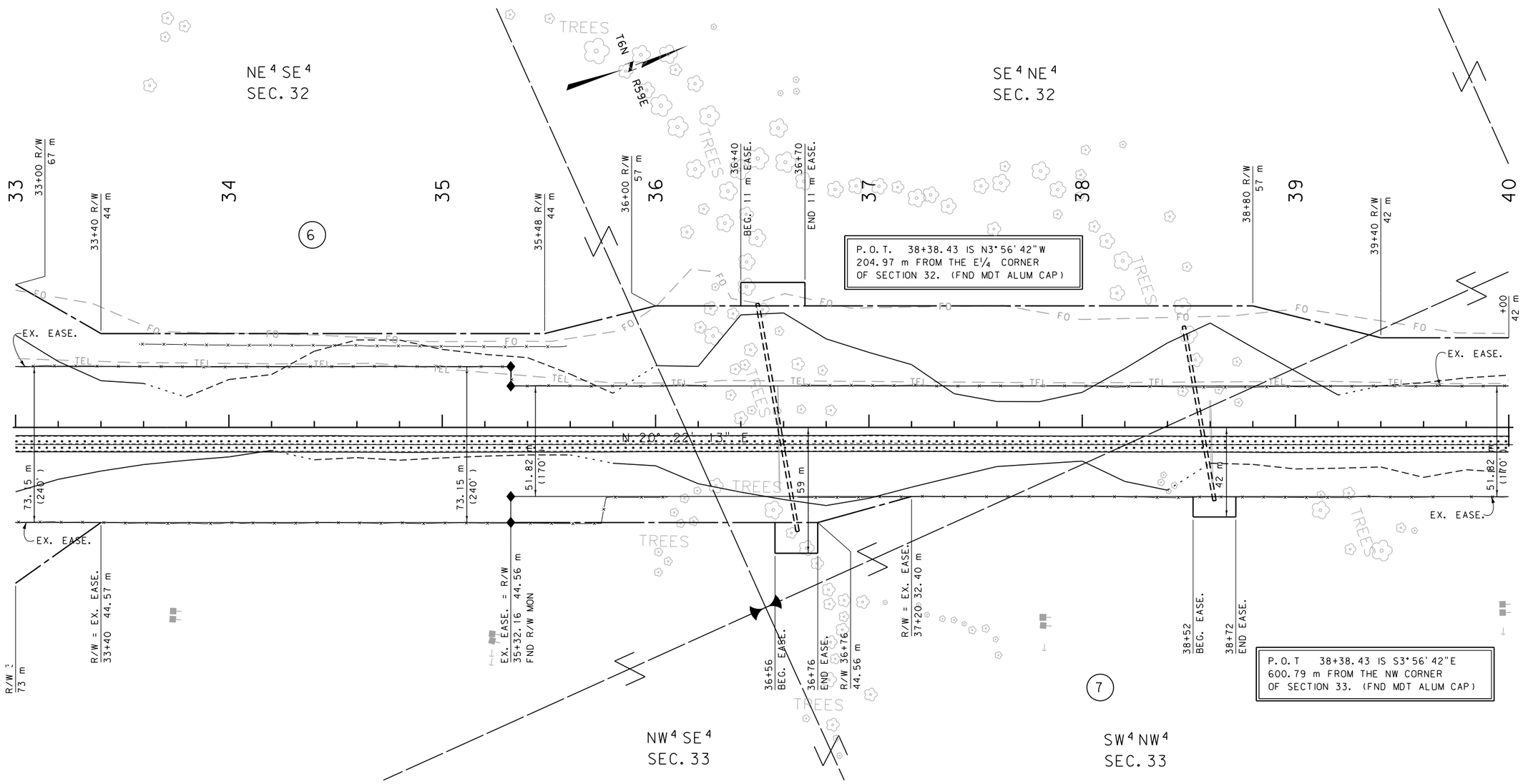

GRID STATE PLANE COORDINATES

THIS IS A STATE PLANE COORDINATE PROJECT. ALL DIMENSIONS, DISTANCES AND AREAS ON THIS PROJECT ARE GRID, EXCEPT FOR THE EXISTING R/W WIDTH DIMENSION, WHICH IS RECORD. THE COMBINATION SCALE FACTOR IS 0.99932820

FOR EXISTING R/W RETRACEMENT, SEE C.O.S. NO. 87123, FALLON CO. MT.

NOTES:
1. ALL MEASUREMENTS ARE METRIC EXCEPT AS NOTED
2. THE PROPOSED R/W LINE WHERE A SPIRAL CURVE TRANSITION IS USED IS A CHORD RATHER THAN A CONCENTRIC CURVE.
3. THE ENGLISH AREAS ARE FOR INFORMATIONAL PURPOSES ONLY.
4. ALL STATIONS AND OFFSETS FOR R/W BREAKS ARE IN REFERENCE TO THE R/W BASELINE.

BACKSLOPE LIMITS INCLUDE ROUNDING
CONSTRUCTION LIMITS: TOP OF CUT, CUT SECTION, TOE OF FILL, DITCH BOTTOM

FHWA/DOT APPROVAL 11-19-07

MAP REVISED 05/02/08

MONTANA
DEPARTMENT OF TRANSPORTATION

RIGHT OF WAY PLAN
FALLON COUNTY
SCALE 1:1000
0 50M 100M

RDROW

MONTANA DEPARTMENT OF TRANSPORTATION
MONTANA CADD

C:\DGN\4052rwpln002.dgn
4/6/2020
10:01:00 AM
CPS - U0460
3
2
1

STATE	RIGHT OF WAY ID.	SHEET NO.	TOTAL SHEETS
MONTANA	STPP 27-2(20)24	10	32
PROJECT NUMBER	4052-020		

BAKER - SOUTH

SEE SHEET NO. 2 FOR OWNERSHIP NAMES, ADDRESSES, AREAS, ETC.

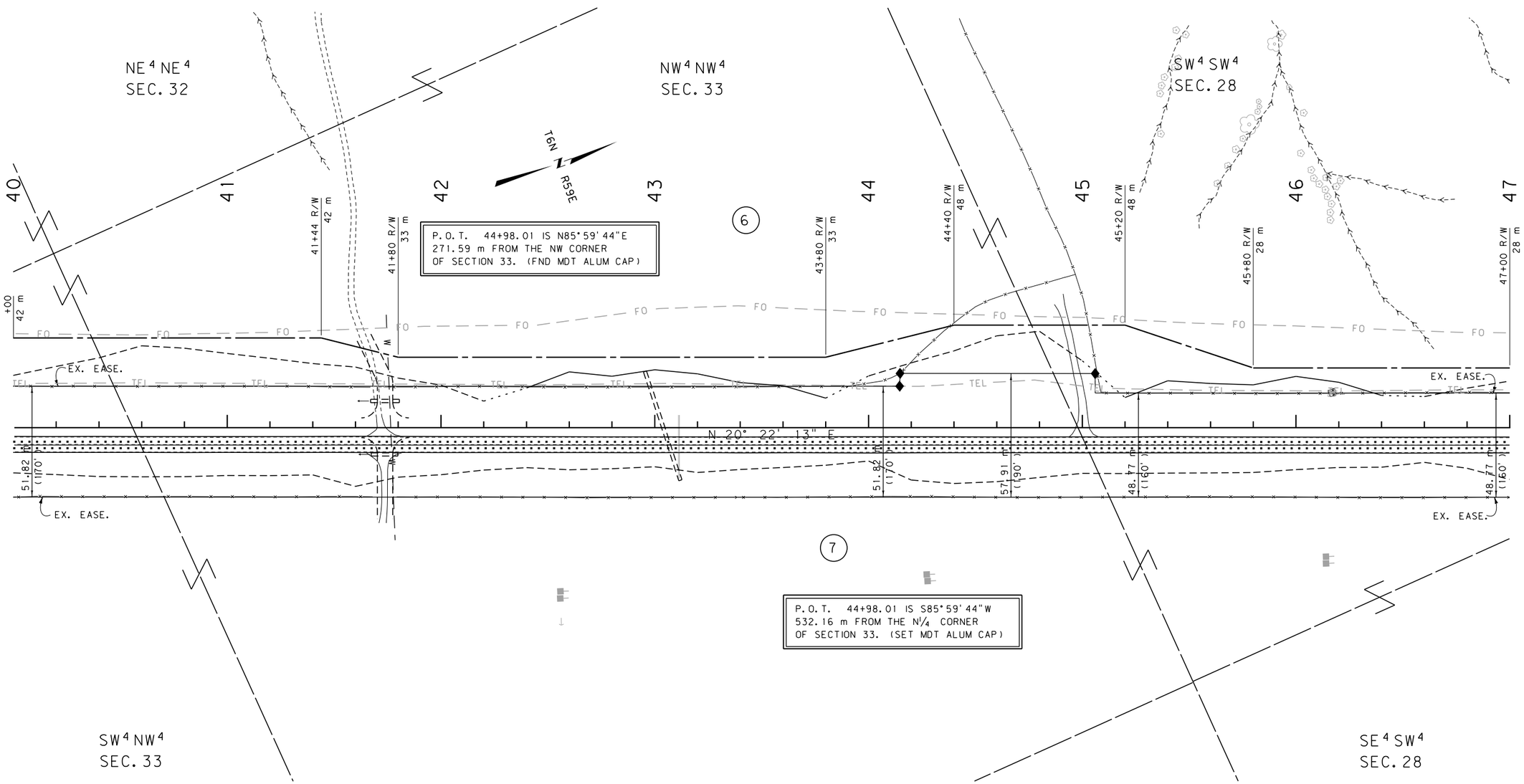

GRID STATE PLANE COORDINATES

THIS IS A STATE PLANE COORDINATE PROJECT. ALL DIMENSIONS, DISTANCES AND AREAS ON THIS PROJECT ARE GRID, EXCEPT FOR THE EXISTING R/W WIDTH DIMENSION, WHICH IS RECORD. THE COMBINATION SCALE FACTOR IS 0.99932820

FOR EXISTING R/W RETRACEMENT, SEE C.O.S. NO. 87123, FALLON CO. MT.

NOTES:
1. ALL MEASUREMENTS ARE METRIC EXCEPT AS NOTED
2. THE PROPOSED R/W LINE WHERE A SPIRAL CURVE TRANSITION IS USED IS A CHORD RATHER THAN A CONCENTRIC CURVE.
3. THE ENGLISH AREAS ARE FOR INFORMATIONAL PURPOSES ONLY.
4. ALL STATIONS AND OFFSETS FOR R/W BREAKS ARE IN REFERENCE TO THE R/W BASELINE.

BACKSLOPE LIMITS INCLUDE ROUNDING
CONSTRUCTION LIMITS: CUT SECTION (TOP OF CUT, DITCH BOTTOM) TOE OF FILL

FHWA/DOT APPROVAL 11-19-07

MAP REVISED 05/02/08 10/24/08

MONTANA DEPARTMENT OF TRANSPORTATION

RIGHT OF WAY PLAN
FALLON COUNTY
SCALE 1:1000
0 50M 100M

MONTANA DEPARTMENT OF TRANSPORTATION

MONTANA CADD

RDROW

C:\DGN\4052rapln002.dgn
4/6/2020
10:01:02 AM
CPS - U0460
3 2 1

STATE	RIGHT OF WAY ID.	SHEET NO.	TOTAL SHEETS
MONTANA	STPP 27-2(20)24	11	32
PROJECT NUMBER 4052-020			

BAKER - SOUTH

SEE SHEET NO. 2 FOR OWNERSHIP NAMES, ADDRESSES, AREAS, ETC.

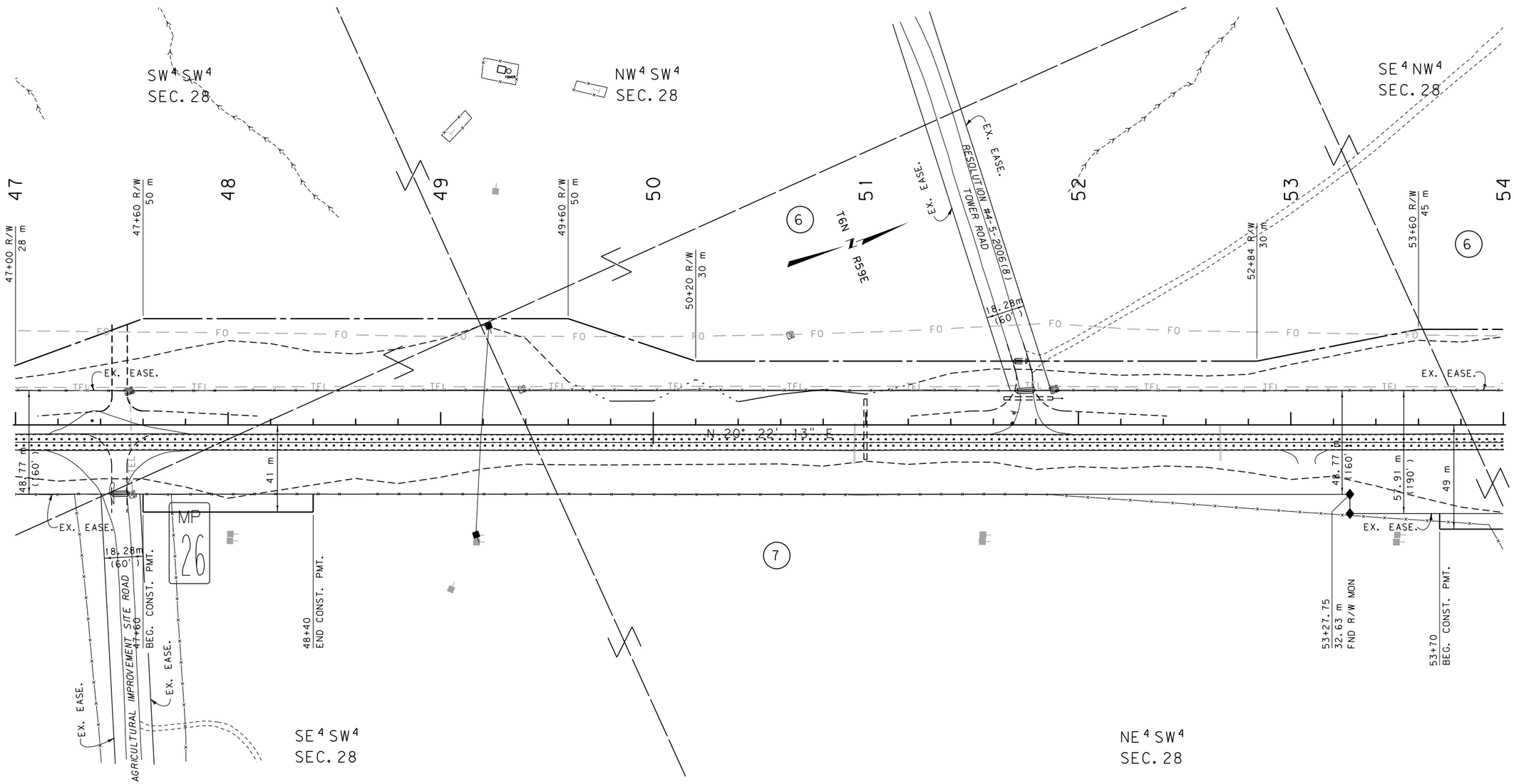

GRID STATE PLANE COORDINATES

THIS IS A STATE PLANE COORDINATE PROJECT. ALL DIMENSIONS, DISTANCES AND AREAS ON THIS PROJECT ARE GRID, EXCEPT FOR THE EXISTING R/W WIDTH DIMENSION, WHICH IS RECORD. THE COMBINATION SCALE FACTOR IS 0.99932820

NOTES:
1. ALL MEASUREMENTS ARE METRIC EXCEPT AS NOTED
2. THE PROPOSED R/W LINE WHERE A SPIRAL CURVE TRANSITION IS USED IS A CHORD RATHER THAN A CONCENTRIC CURVE.
3. THE ENGLISH AREAS ARE FOR INFORMATIONAL PURPOSES ONLY.
4. ALL STATIONS AND OFFSETS FOR R/W BREAKS ARE IN REFERENCE TO THE R/W BASELINE.

BACKSLOPE LIMITS INCLUDE ROUNDING
CONSTRUCTION LIMITS: TOP OF CUT; CUT SECTION; DITCH BOTTOM; TOE OF FILL

FHWA/DOT APPROVAL 11-19-07

MAP REVISED 05/02/08 09/29/08 10/03/08 10/24/08

MONTANA
DEPARTMENT OF TRANSPORTATION

RIGHT OF WAY PLAN
FALLON COUNTY
SCALE 1:1000

0 50M 100M

MONTANA DEPARTMENT OF TRANSPORTATION
MONTANA CADD

RDROW

C:\DGN\4052rapln003.dgn
4/6/2020
10:01:12 AM
CPS - U0460
3 2 1

STATE	RIGHT OF WAY ID.	SHEET NO.	TOTAL SHEETS
MONTANA	STPP 27-2(20)24	12	32
PROJECT NUMBER 4052-020			

BAKER - SOUTH

SEE SHEET NO. 2 FOR OWNERSHIP NAMES, ADDRESSES, AREAS, ETC.

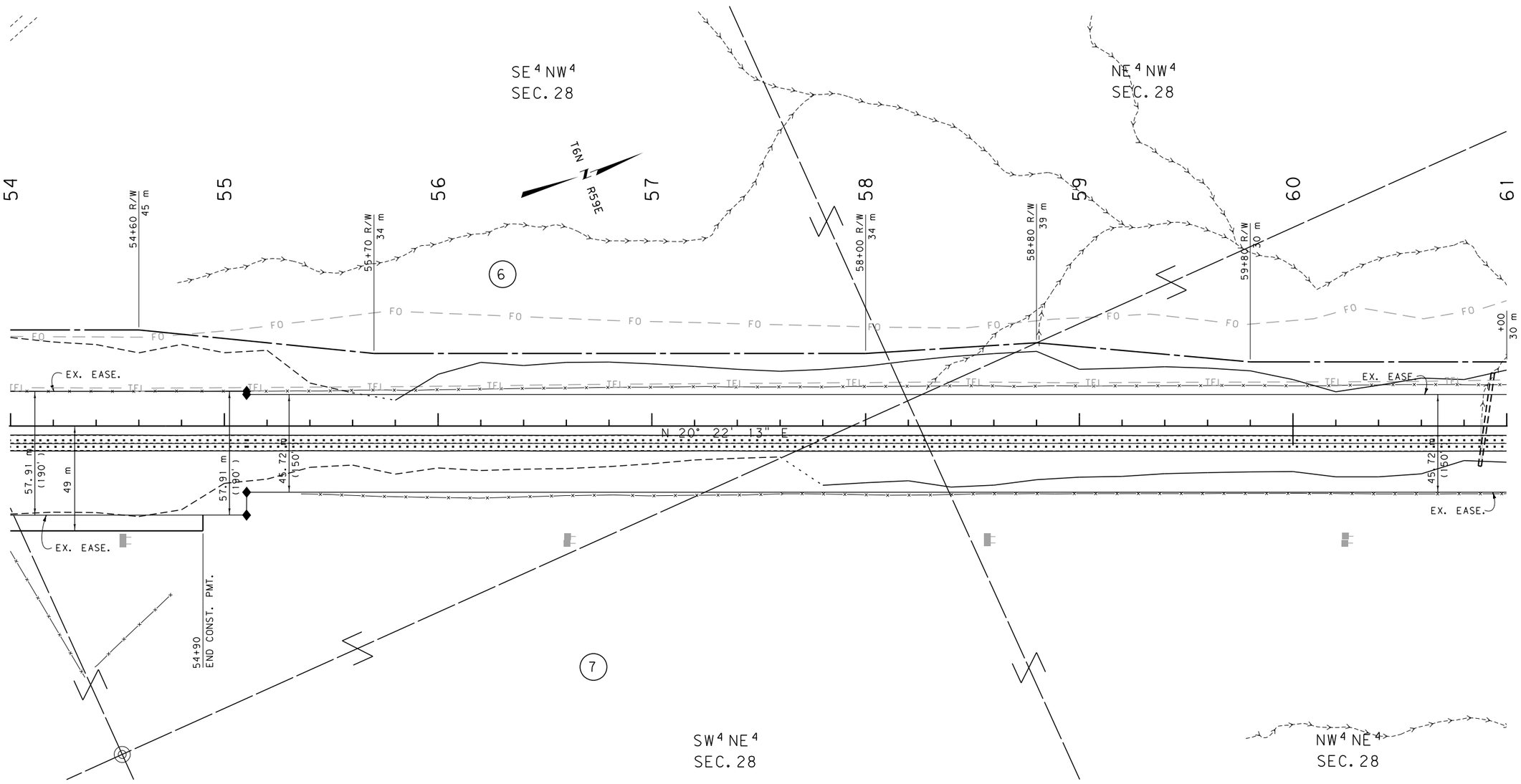

GRID STATE PLANE COORDINATES

THIS IS A STATE PLANE COORDINATE PROJECT. ALL DIMENSIONS, DISTANCES AND AREAS ON THIS PROJECT ARE GRID, EXCEPT FOR THE EXISTING R/W WIDTH DIMENSION, WHICH IS RECORD. THE COMBINATION SCALE FACTOR IS 0.99932820

NOTES:
1. ALL MEASUREMENTS ARE METRIC EXCEPT AS NOTED
2. THE PROPOSED R/W LINE WHERE A SPIRAL CURVE TRANSITION IS USED IS A CHORD RATHER THAN A CONCENTRIC CURVE.
3. THE ENGLISH AREAS ARE FOR INFORMATIONAL PURPOSES ONLY.
4. ALL STATIONS AND OFFSETS FOR R/W BREAKS ARE IN REFERENCE TO THE R/W BASELINE.

BACKSLOPE LIMITS INCLUDE ROUNDING
CONSTRUCTION LIMITS: TOP OF CUT, CUT SECTION, DITCH BOTTOM, TOE OF FILL

FHWA/DOT APPROVAL 11-19-07

MAP REVISED 05/02/08 10/24/08

MONTANA
DEPARTMENT OF TRANSPORTATION

RIGHT OF WAY PLAN
FALLON COUNTY
SCALE 1:1000
0 50M 100M

MONTANA DEPARTMENT OF TRANSPORTATION
MONTANA CADD

RDROW

C:\DGN\4052rapln003.dgn
4/6/2020
10:01:14 AM
CPS - U0460
3
2
1

STATE	RIGHT OF WAY ID.	SHEET NO.	TOTAL SHEETS
MONTANA	STPP 27-2(20)24	13	32
PROJECT NUMBER 4052-020			

BAKER - SOUTH

SEE SHEET NO. 2 FOR OWNERSHIP NAMES, ADDRESSES, AREAS, ETC.

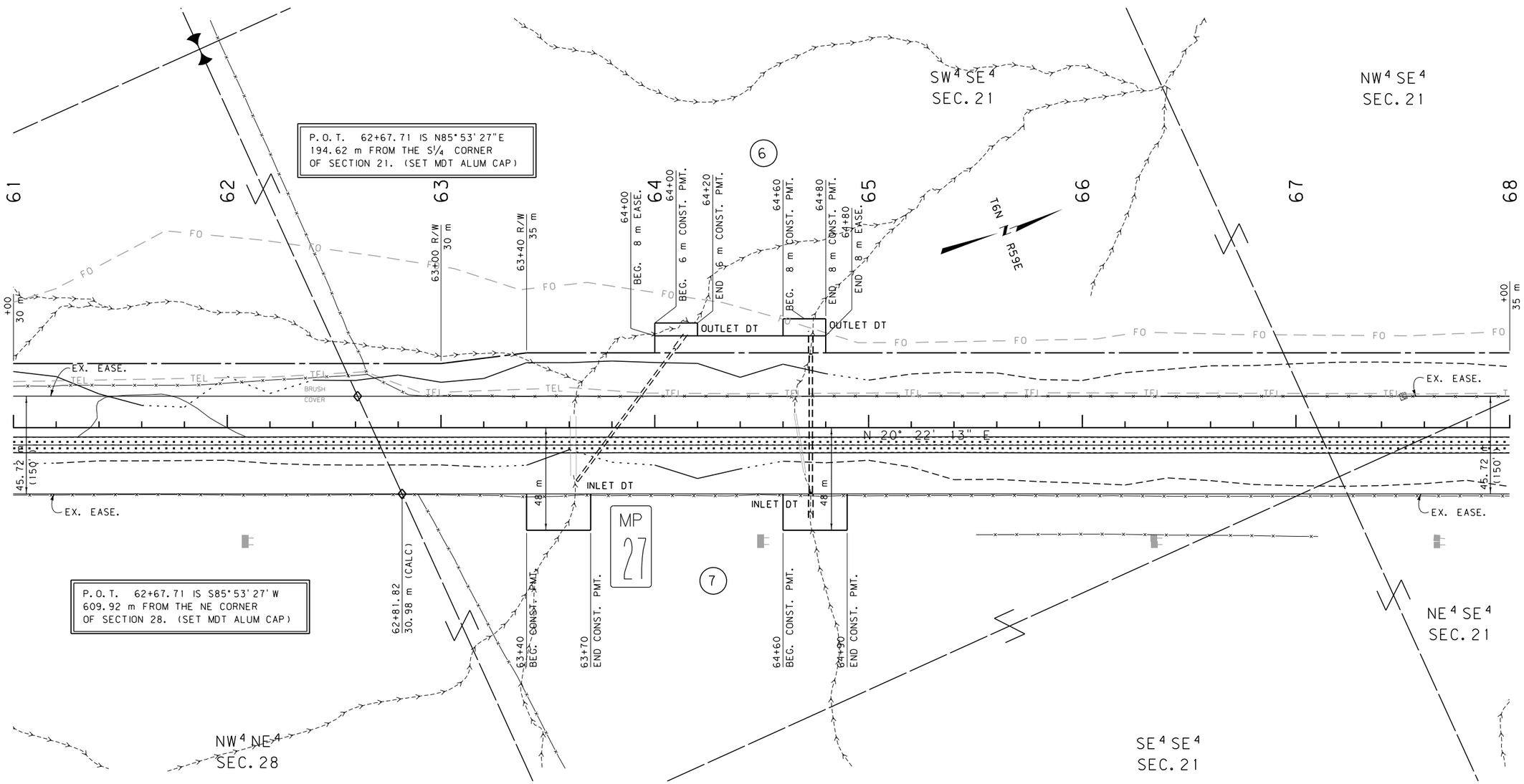

GRID STATE PLANE COORDINATES

THIS IS A STATE PLANE COORDINATE PROJECT. ALL DIMENSIONS, DISTANCES AND AREAS ON THIS PROJECT ARE GRID, EXCEPT FOR THE EXISTING R/W WIDTH DIMENSION, WHICH IS RECORD. THE COMBINATION SCALE FACTOR IS 0.99932820

NOTES:
1. ALL MEASUREMENTS ARE METRIC EXCEPT AS NOTED
2. THE PROPOSED R/W LINE WHERE A SPIRAL CURVE TRANSITION IS USED IS A CHORD RATHER THAN A CONCENTRIC CURVE.
3. THE ENGLISH AREAS ARE FOR INFORMATIONAL PURPOSES ONLY.
4. ALL STATIONS AND OFFSETS FOR R/W BREAKS ARE IN REFERENCE TO THE R/W BASELINE.

BACKSLOPE LIMITS INCLUDE ROUNDING
CONSTRUCTION LIMITS: CUT SECTION — TOP OF CUT; TOE OF FILL — DITCH BOTTOM

FHWA/DOT APPROVAL 11-19-07

MAP REVISED 05/02/08

MONTANA
DEPARTMENT OF TRANSPORTATION

RIGHT OF WAY PLAN
FALLON COUNTY
SCALE 1:1000

0 50M 100M

MONTANA DEPARTMENT OF TRANSPORTATION
MDT
MONTANA CADD

RDROW

C:\DGN\4052rgpln003.dgn
4/6/2020
10:01:17 AM
CPS - U0460
3 2 1

STATE	RIGHT OF WAY ID.	SHEET NO.	TOTAL SHEETS
MONTANA	STPP 27-2(20)24	14	32
PROJECT NUMBER 4052-020			

BAKER - SOUTH

SEE SHEET NO. 2 FOR OWNERSHIP NAMES, ADDRESSES, AREAS, ETC.

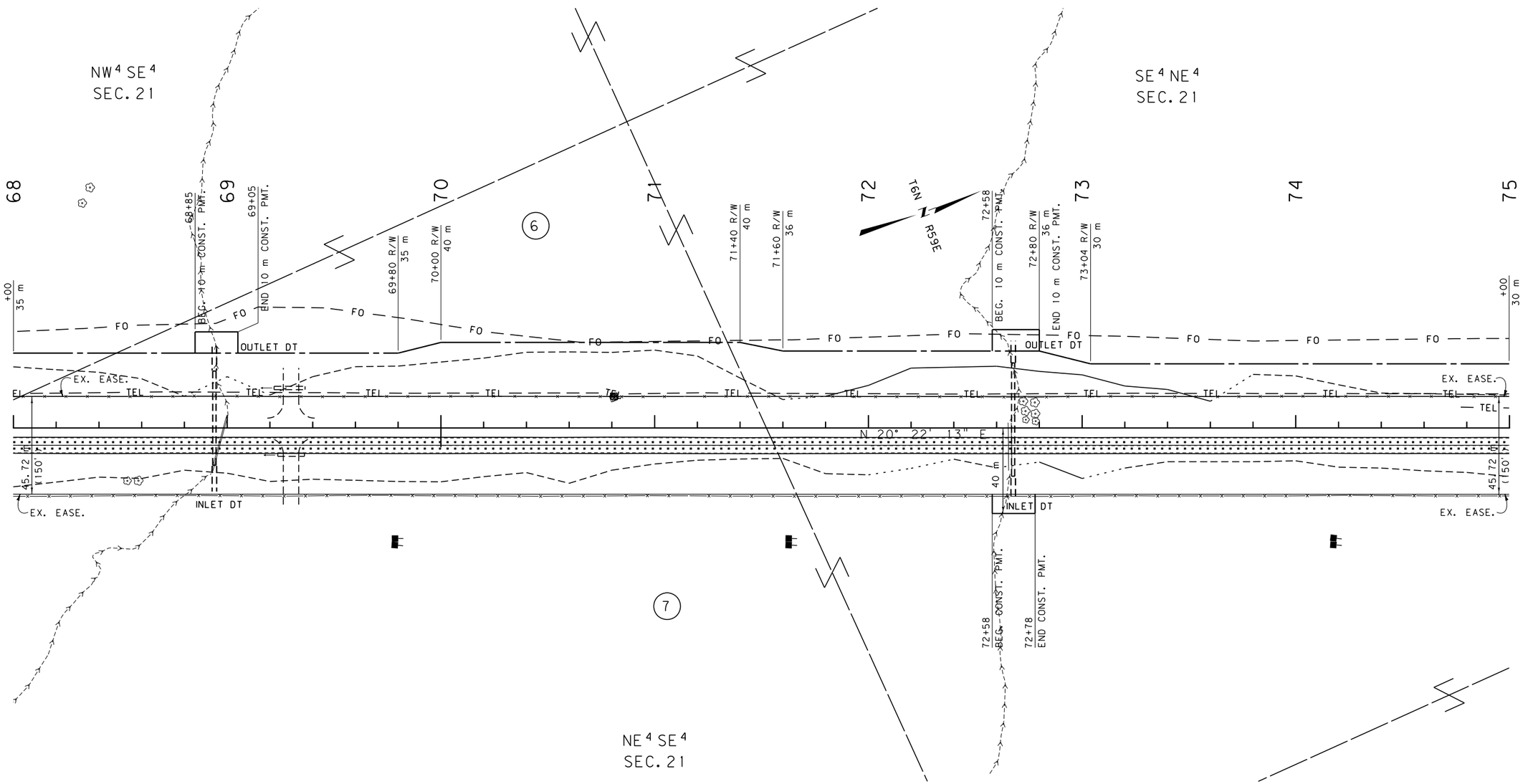

GRID STATE PLANE COORDINATES

THIS IS A STATE PLANE COORDINATE PROJECT. ALL DIMENSIONS, DISTANCES AND AREAS ON THIS PROJECT ARE GRID, EXCEPT FOR THE EXISTING R/W WIDTH DIMENSION, WHICH IS RECORD. THE COMBINATION SCALE FACTOR IS 0.99932820

NOTES:
1. ALL MEASUREMENTS ARE METRIC EXCEPT AS NOTED
2. THE PROPOSED R/W LINE WHERE A SPIRAL CURVE TRANSITION IS USED IS A CHORD RATHER THAN A CONCENTRIC CURVE.
3. THE ENGLISH AREAS ARE FOR INFORMATIONAL PURPOSES ONLY.
4. ALL STATIONS AND OFFSETS FOR R/W BREAKS ARE IN REFERENCE TO THE R/W BASELINE.

BACKSLOPE LIMITS INCLUDE ROUNDING
CONSTRUCTION LIMITS: CUT SECTION (TOP OF CUT), TOE OF FILL (DITCH BOTTOM)

FHWA/DOT APPROVAL 11-19-07

MAP REVISED 05/02/08

MONTANA
DEPARTMENT OF TRANSPORTATION

RIGHT OF WAY PLAN
FALLON COUNTY

SCALE 1:1000
0 50M 100M

MONTANA DEPARTMENT OF TRANSPORTATION
MDT
MONTANA CADD
RDROW

C:\DGN\4052rapln004.dgn
4/6/2020
10:01:26 AM
3 CPS - U0460
2
1

STATE	RIGHT OF WAY ID.	SHEET NO.	TOTAL SHEETS
MONTANA	STPP 27-2(20)24	15	32
PROJECT NUMBER 4052-020			

BAKER - SOUTH

SEE SHEET NO. 2 FOR OWNERSHIP NAMES, ADDRESSES, AREAS, ETC.

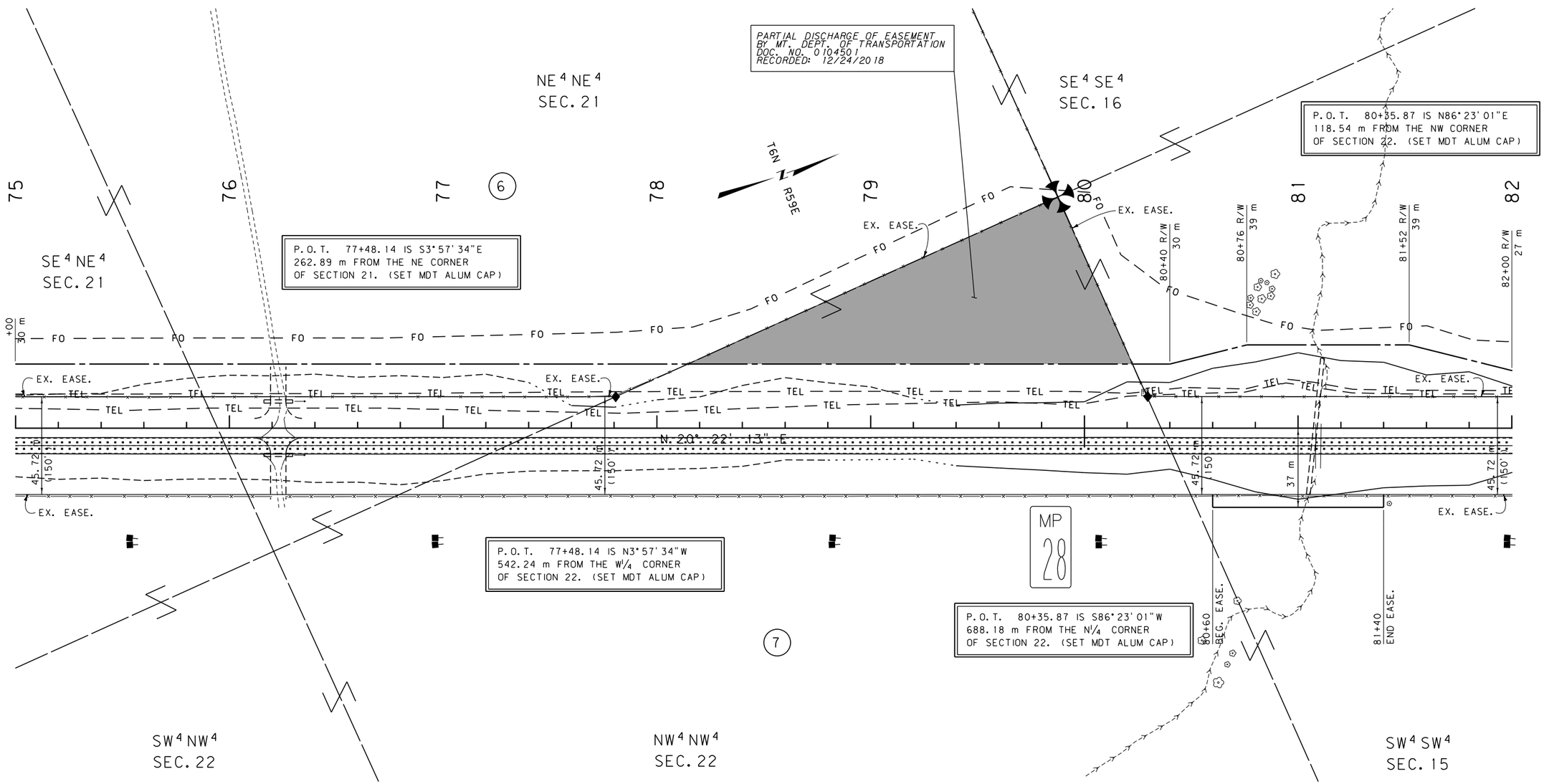

GRID STATE PLANE COORDINATES

THIS IS A STATE PLANE COORDINATE PROJECT. ALL DIMENSIONS, DISTANCES AND AREAS ON THIS PROJECT ARE GRID, EXCEPT FOR THE EXISTING R/W WIDTH DIMENSION, WHICH IS RECORD. THE COMBINATION SCALE FACTOR IS 0.99932820

NOTES:
1. ALL MEASUREMENTS ARE METRIC EXCEPT AS NOTED
2. THE PROPOSED R/W LINE WHERE A SPIRAL CURVE TRANSITION IS USED IS A CHORD RATHER THAN A CONCENTRIC CURVE.
3. THE ENGLISH AREAS ARE FOR INFORMATIONAL PURPOSES ONLY.
4. ALL STATIONS AND OFFSETS FOR R/W BREAKS ARE IN REFERENCE TO THE R/W BASELINE.

BACKSLOPE LIMITS INCLUDE ROUNDING
CONSTRUCTION LIMITS: TOP OF CUT, CUT SECTION, TOE OF FILL, DITCH BOTTOM

FHWA/DOT APPROVAL 11-19-07

MAP REVISED 05/02/08 01/09/09

MONTANA
DEPARTMENT OF TRANSPORTATION

RIGHT OF WAY PLAN
FALLON COUNTY
SCALE 1:1000
0 50M 100M

MONTANA DEPARTMENT OF TRANSPORTATION
MONTANA CADD
RDROW

C:\DGN\4052rapln004.dgn
4/6/2020
10:01:29 AM
CPS - U0460
3 2 1

STATE	RIGHT OF WAY ID.	SHEET NO.	TOTAL SHEETS
MONTANA	STPP 27-2(20)24	16	32
PROJECT NUMBER 4052-020			

BAKER - SOUTH

SEE SHEET NO. 2 FOR OWNERSHIP NAMES, ADDRESSES, AREAS, ETC.

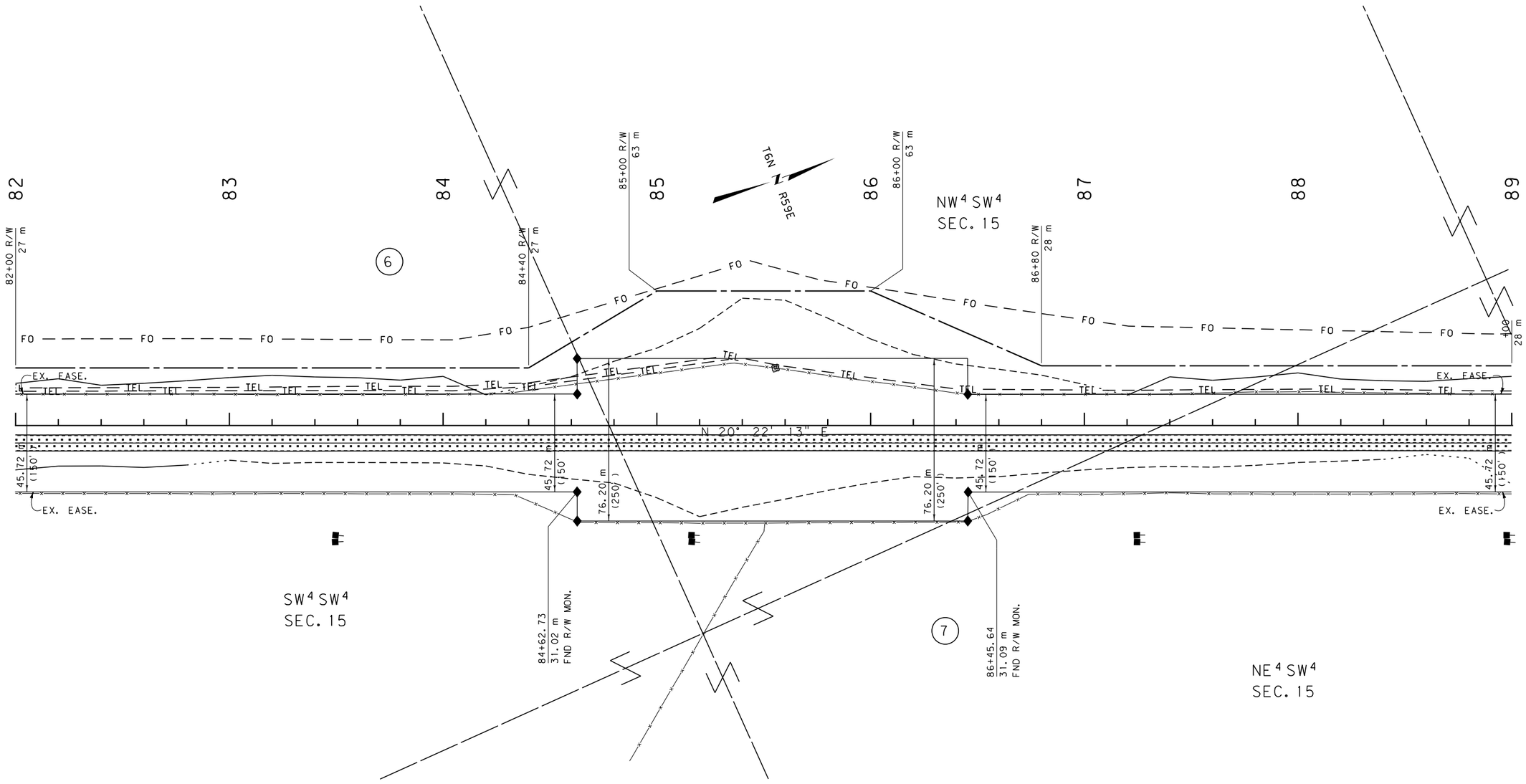

GRID STATE PLANE COORDINATES

THIS IS A STATE PLANE COORDINATE PROJECT. ALL DIMENSIONS, DISTANCES AND AREAS ON THIS PROJECT ARE GRID, EXCEPT FOR THE EXISTING R/W WIDTH DIMENSION, WHICH IS RECORD. THE COMBINATION SCALE FACTOR IS 0.99932820

NOTES:
1. ALL MEASUREMENTS ARE METRIC EXCEPT AS NOTED
2. THE PROPOSED R/W LINE WHERE A SPIRAL CURVE TRANSITION IS USED IS A CHORD RATHER THAN A CONCENTRIC CURVE.
3. THE ENGLISH AREAS ARE FOR INFORMATIONAL PURPOSES ONLY.
4. ALL STATIONS AND OFFSETS FOR R/W BREAKS ARE IN REFERENCE TO THE R/W BASELINE.

BACKSLOPE LIMITS INCLUDE ROUNDING
CONSTRUCTION LIMITS: TOP OF CUT, CUT SECTION, DITCH BOTTOM, TOE OF FILL

FHWA/DOT APPROVAL 11-19-07

MAP REVISED 05/02/08

MONTANA
DEPARTMENT OF TRANSPORTATION

RIGHT OF WAY PLAN
FALLON COUNTY
SCALE 1:1000
0 50M 100M

MONTANA DEPARTMENT OF TRANSPORTATION
MONTANA CADD

RDROW

C:\DGN\4052rapln004.dgn
4/6/2020
10:01:32 AM
CPS - U0460
3
2
1

STATE	RIGHT OF WAY ID.	SHEET NO.	TOTAL SHEETS
MONTANA	STPP 27-2(20)24	17	32
PROJECT NUMBER 4052-020			

BAKER - SOUTH

SEE SHEET NO. 2 FOR OWNERSHIP NAMES, ADDRESSES, AREAS, ETC.

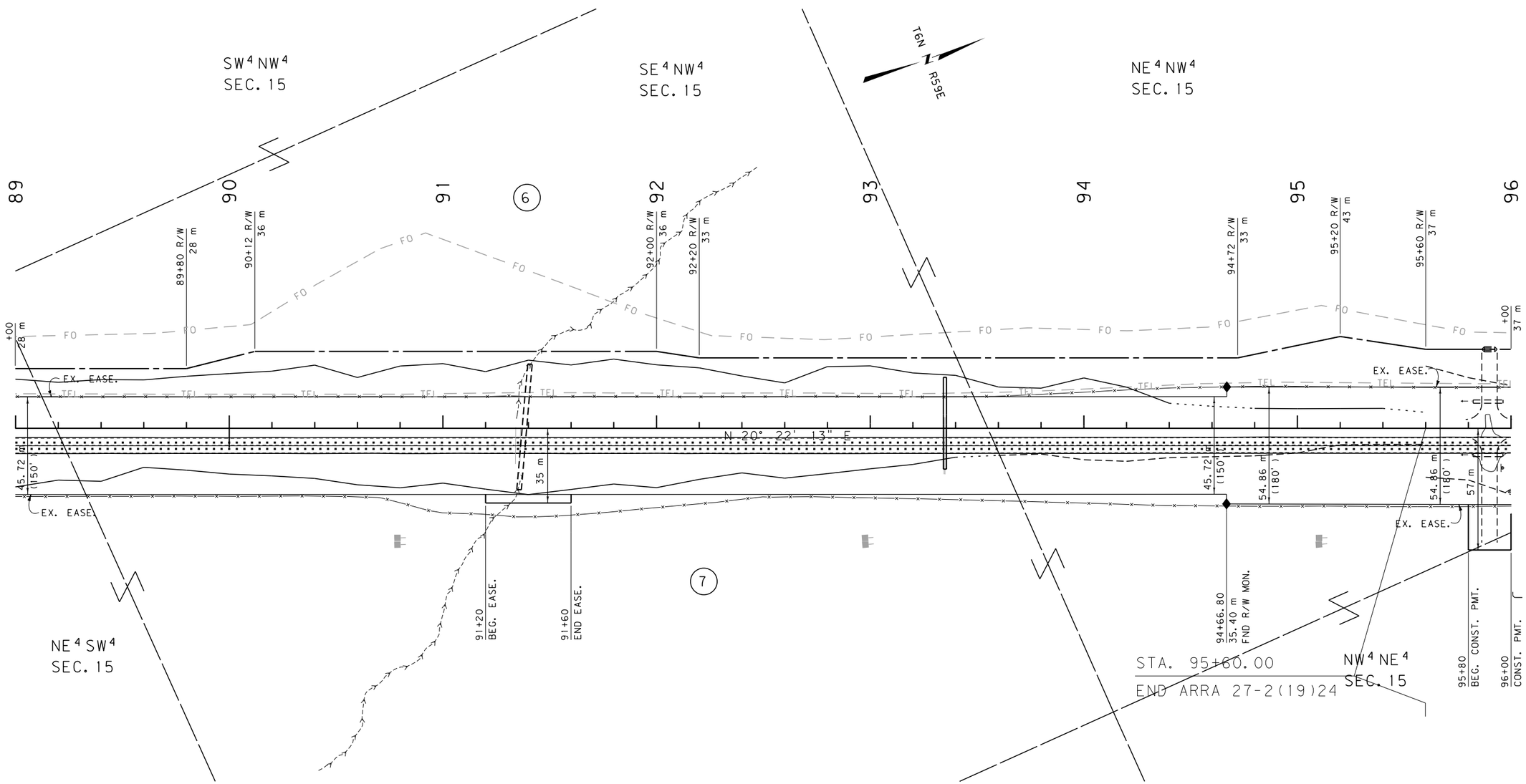

GRID STATE PLANE COORDINATES

THIS IS A STATE PLANE COORDINATE PROJECT. ALL DIMENSIONS, DISTANCES AND AREAS ON THIS PROJECT ARE GRID, EXCEPT FOR THE EXISTING R/W WIDTH DIMENSION, WHICH IS RECORD. THE COMBINATION SCALE FACTOR IS 0.99932820

NOTES:
1. ALL MEASUREMENTS ARE METRIC EXCEPT AS NOTED
2. THE PROPOSED R/W LINE WHERE A SPIRAL CURVE TRANSITION IS USED IS A CHORD RATHER THAN A CONCENTRIC CURVE.
3. THE ENGLISH AREAS ARE FOR INFORMATIONAL PURPOSES ONLY.
4. ALL STATIONS AND OFFSETS FOR R/W BREAKS ARE IN REFERENCE TO THE R/W BASELINE.

BACKSLOPE LIMITS INCLUDE ROUNDING
CONSTRUCTION LIMITS: CUT SECTION (TOP OF CUT, DITCH BOTTOM) TOE OF FILL

FHWA/DOT APPROVAL 11-19-07

MAP REVISED 05/02/08

MONTANA DEPARTMENT OF TRANSPORTATION

RIGHT OF WAY PLAN
FALLON COUNTY
SCALE 1:1000
0 50M 100M

RDROW

MONTANA DEPARTMENT OF TRANSPORTATION
MDT
MONTANA CADD

C:\DGN\4052rapln005.dgn
4/6/2020 10:01:42 AM
CPS - U0460
3 2 1

STATE	RIGHT OF WAY ID.	SHEET NO.	TOTAL SHEETS
MONTANA	STPP 27-2(20)24	18	32
PROJECT NUMBER 4052-020			

BAKER - SOUTH

SEE SHEET NO. 2 FOR OWNERSHIP NAMES, ADDRESSES, AREAS, ETC.

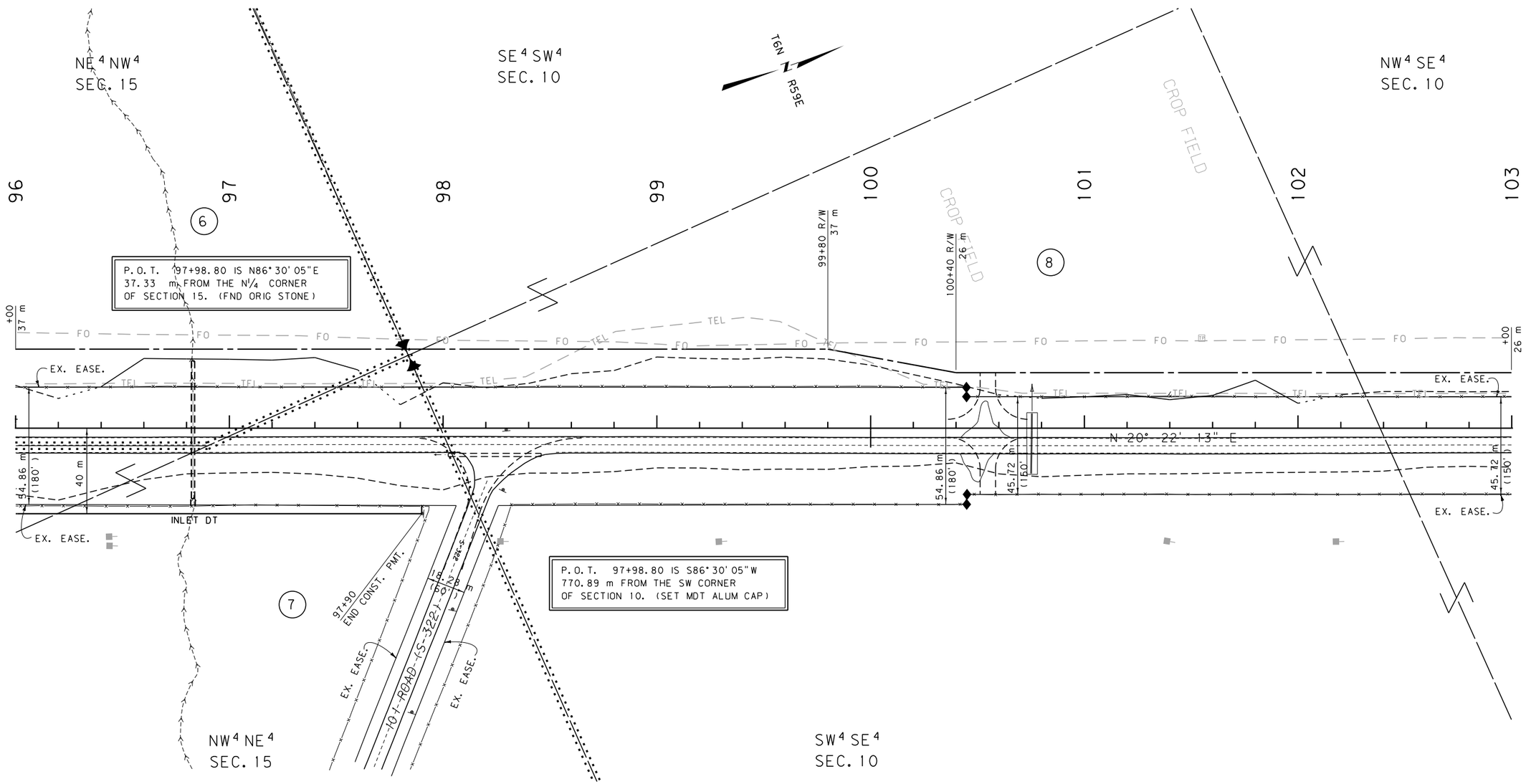

GRID STATE PLANE COORDINATES

THIS IS A STATE PLANE COORDINATE PROJECT. ALL DIMENSIONS, DISTANCES AND AREAS ON THIS PROJECT ARE GRID, EXCEPT FOR THE EXISTING R/W WIDTH DIMENSION, WHICH IS RECORD. THE COMBINATION SCALE FACTOR IS 0.99932820

NOTES:
1. ALL MEASUREMENTS ARE METRIC EXCEPT AS NOTED
2. THE PROPOSED R/W LINE WHERE A SPIRAL CURVE TRANSITION IS USED IS A CHORD RATHER THAN A CONCENTRIC CURVE.
3. THE ENGLISH AREAS ARE FOR INFORMATIONAL PURPOSES ONLY.
4. ALL STATIONS AND OFFSETS FOR R/W BREAKS ARE IN REFERENCE TO THE R/W BASELINE.

BACKSLOPE LIMITS INCLUDE ROUNDING
CONSTRUCTION LIMITS: TOP OF CUT; CUT SECTION; TOE OF FILL; DITCH BOTTOM

FHWA/DOT APPROVAL 11-19-07

MAP REVISED 05/02/08

MONTANA
DEPARTMENT OF TRANSPORTATION

RIGHT OF WAY PLAN
FALLON COUNTY
SCALE 1:1000

0 50M 100M

RDROW

MONTANA DEPARTMENT OF TRANSPORTATION
MDT
MONTANA CADD

C:\DGN\4052rplnO05.dgn
4/6/2020
10:01:45 AM
CPS - U0460
3
2
1

STATE	RIGHT OF WAY ID.	SHEET NO.	TOTAL SHEETS
MONTANA	STPP 27-2(20)24	19	32
PROJECT NUMBER 4052-020			

BAKER - SOUTH

SEE SHEET NO. 2 FOR OWNERSHIP NAMES, ADDRESSES, AREAS, ETC.

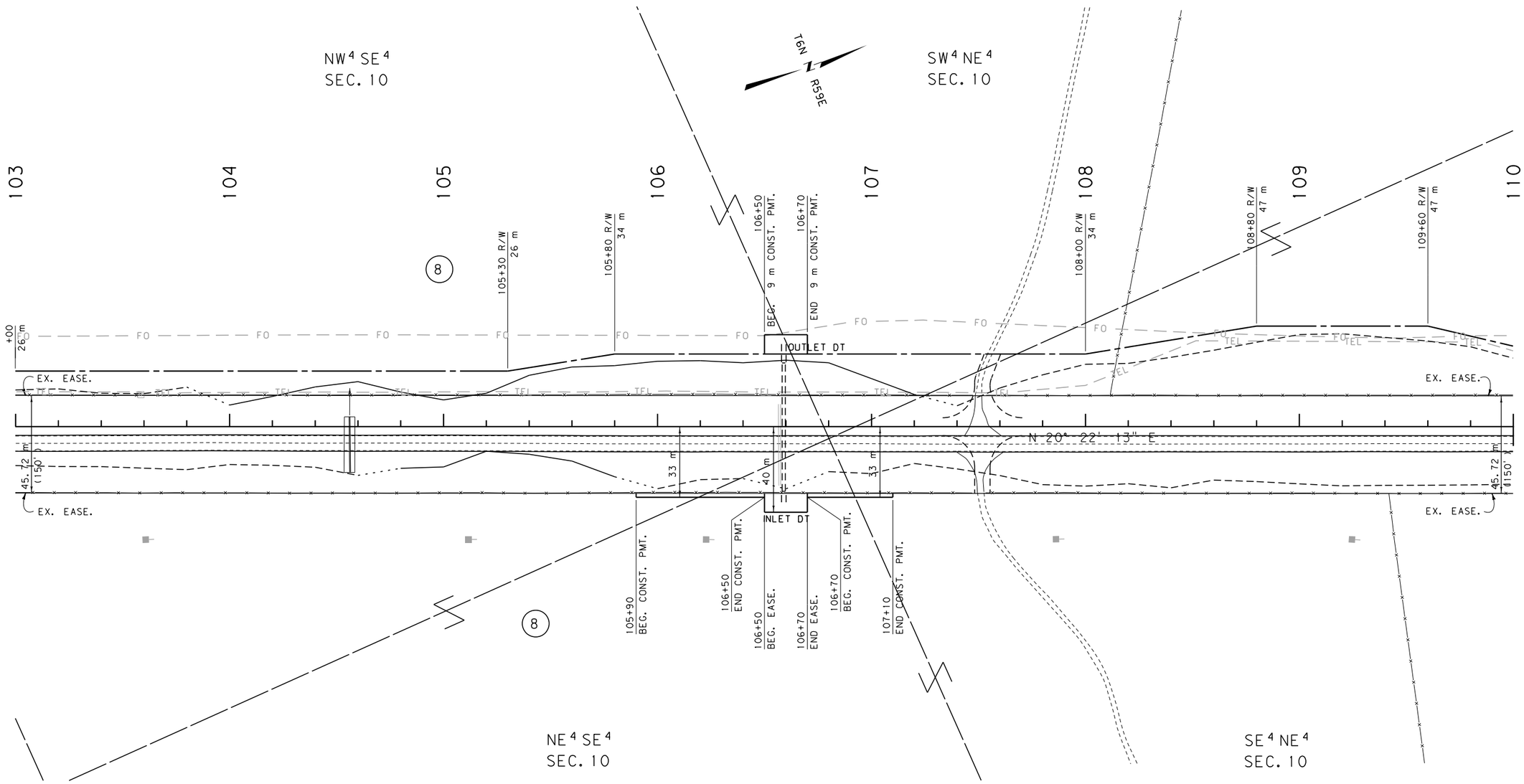

GRID STATE PLANE COORDINATES

THIS IS A STATE PLANE COORDINATE PROJECT. ALL DIMENSIONS, DISTANCES AND AREAS ON THIS PROJECT ARE GRID, EXCEPT FOR THE EXISTING R/W WIDTH DIMENSION, WHICH IS RECORD. THE COMBINATION SCALE FACTOR IS 0.99932820

NOTES:
1. ALL MEASUREMENTS ARE METRIC EXCEPT AS NOTED
2. THE PROPOSED R/W LINE WHERE A SPIRAL CURVE TRANSITION IS USED IS A CHORD RATHER THAN A CONCENTRIC CURVE.
3. THE ENGLISH AREAS ARE FOR INFORMATIONAL PURPOSES ONLY.
4. ALL STATIONS AND OFFSETS FOR R/W BREAKS ARE IN REFERENCE TO THE R/W BASELINE.

BACKSLOPE LIMITS INCLUDE ROUNDING
CONSTRUCTION LIMITS: CUT SECTION (TOP OF CUT, DITCH BOTTOM) TOE OF FILL

FHWA/DOT APPROVAL 11-19-07

MAP REVISED 05/02/08

MONTANA
DEPARTMENT OF TRANSPORTATION

RIGHT OF WAY PLAN
FALLON COUNTY
SCALE 1:1000
0 50M 100M

RDROW

MONTANA DEPARTMENT OF TRANSPORTATION

MONTANA CADD

C:\DGN\4052rapin005.dgn
4/6/2020
10:01:47 AM
CPS - U0460
3 2 1

STATE	RIGHT OF WAY ID.	SHEET NO.	TOTAL SHEETS
MONTANA	STPP 27-2(20)24	20	32
PROJECT NUMBER 4052-020			

BAKER - SOUTH

SEE SHEET NO. 2 FOR OWNERSHIP NAMES, ADDRESSES, AREAS, ETC.

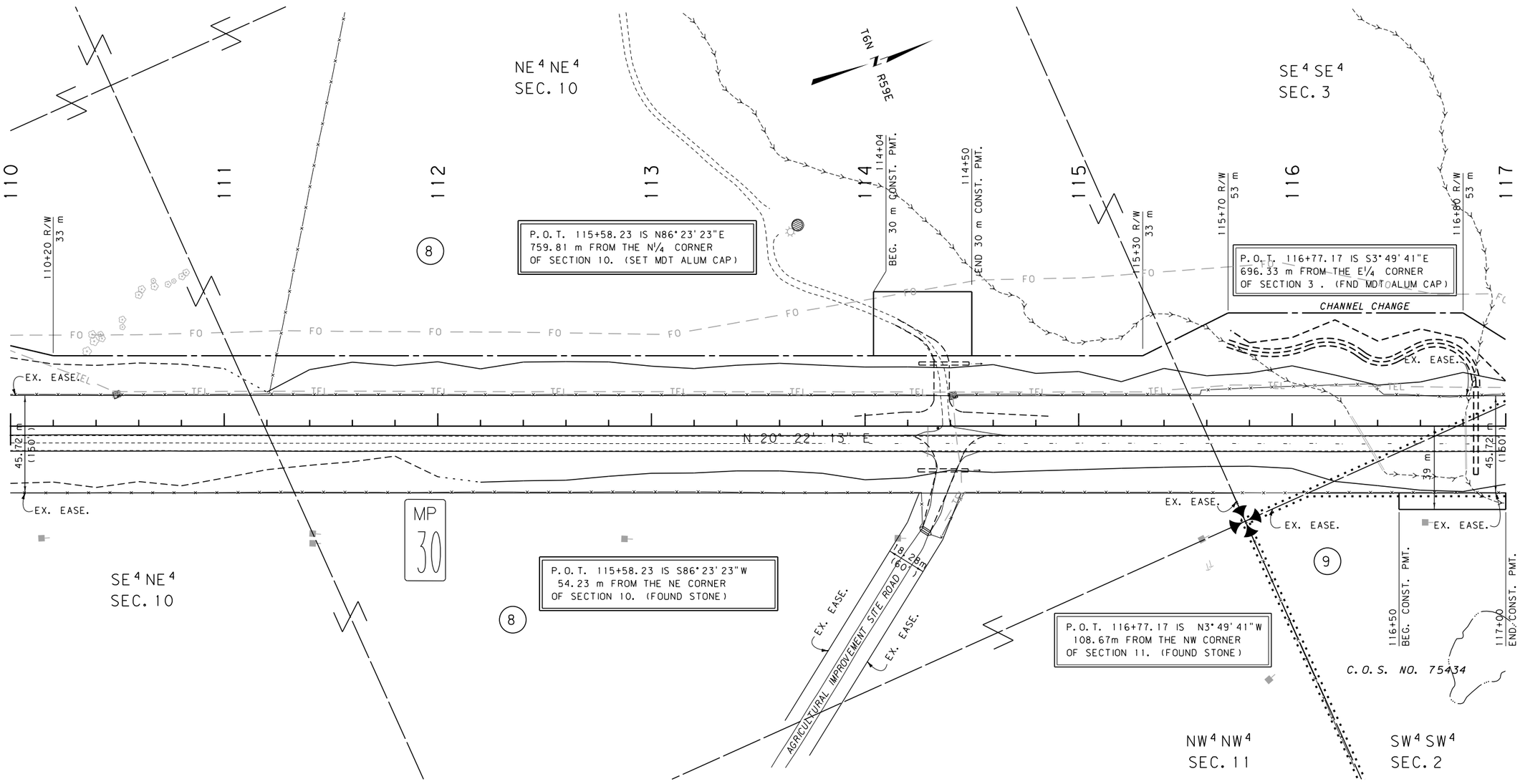

GRID STATE PLANE COORDINATES

THIS IS A STATE PLANE COORDINATE PROJECT. ALL DIMENSIONS, DISTANCES AND AREAS ON THIS PROJECT ARE GRID, EXCEPT FOR THE EXISTING R/W WIDTH DIMENSION, WHICH IS RECORD. THE COMBINATION SCALE FACTOR IS 0.99932820

NOTES:
1. ALL MEASUREMENTS ARE METRIC EXCEPT AS NOTED
2. THE PROPOSED R/W LINE WHERE A SPIRAL CURVE TRANSITION IS USED IS A CHORD RATHER THAN A CONCENTRIC CURVE.
3. THE ENGLISH AREAS ARE FOR INFORMATIONAL PURPOSES ONLY.
4. ALL STATIONS AND OFFSETS FOR R/W BREAKS ARE IN REFERENCE TO THE R/W BASELINE.

BACKSLOPE LIMITS INCLUDE ROUNDING
CONSTRUCTION LIMITS: CUT SECTION (TOP OF CUT, DITCH BOTTOM) TOE OF FILL

FHWA/DOT APPROVAL 11-19-07

MAP REVISED 05/02/08 09/29/08

MONTANA DEPARTMENT OF TRANSPORTATION

RIGHT OF WAY PLAN
FALLON COUNTY

SCALE 1:1000
0 50M 100M

RDROW

MONTANA DEPARTMENT OF TRANSPORTATION
MDT
MONTANA CADD

C:\DGN\4052rapln006.dgn
4/6/2020
10:01:57 AM
CPS - U0460
3
2
1

STATE	RIGHT OF WAY ID.	SHEET NO.	TOTAL SHEETS
MONTANA	STPP 27-2(20)24	21	32
PROJECT NUMBER 4052-020			

BAKER - SOUTH

SEE SHEET NO. 2 FOR OWNERSHIP NAMES, ADDRESSES, AREAS, ETC.

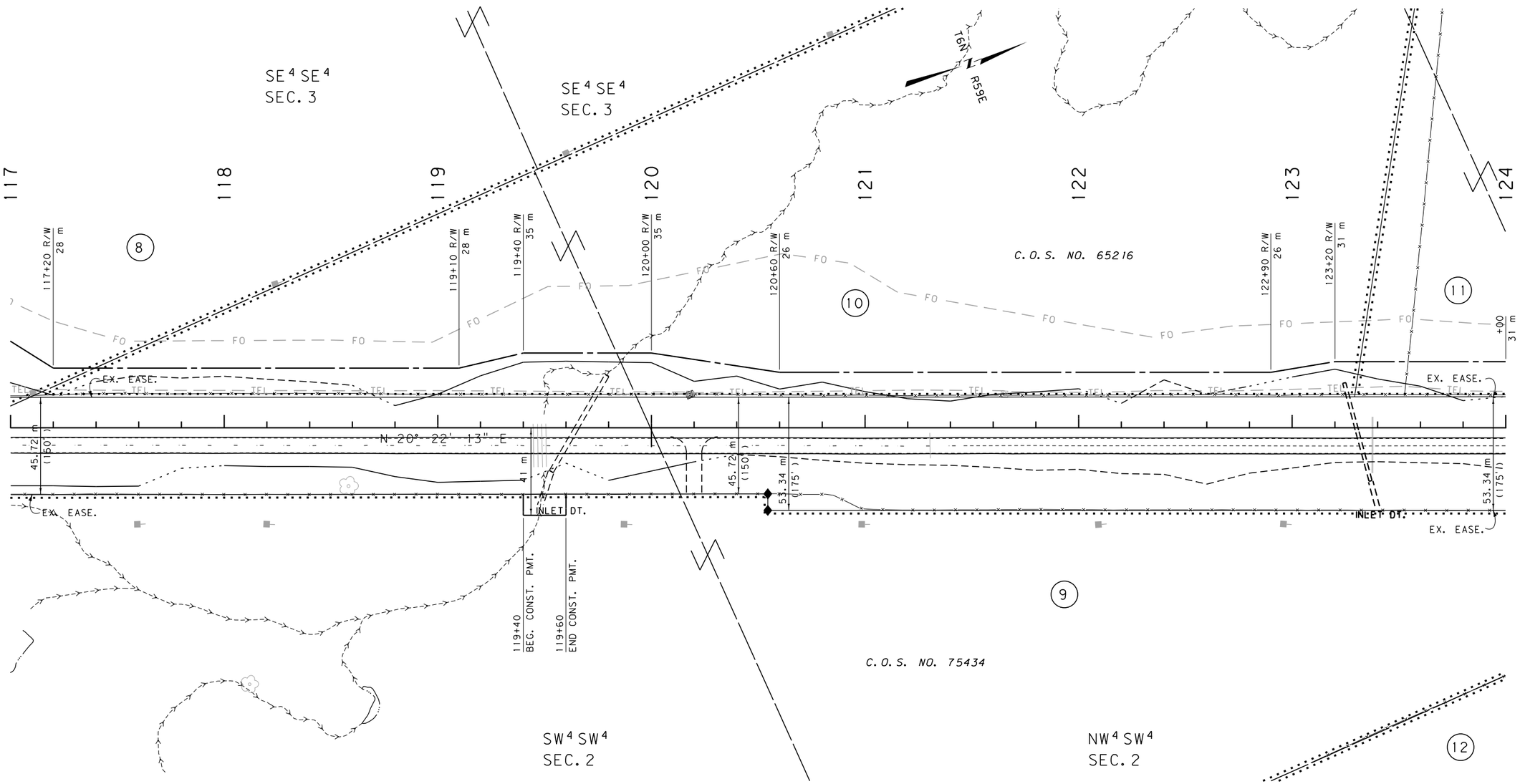

GRID STATE PLANE COORDINATES

THIS IS A STATE PLANE COORDINATE PROJECT. ALL DIMENSIONS, DISTANCES AND AREAS ON THIS PROJECT ARE GRID, EXCEPT FOR THE EXISTING R/W WIDTH DIMENSION, WHICH IS RECORD. THE COMBINATION SCALE FACTOR IS 0.99932820

NOTES:
1. ALL MEASUREMENTS ARE METRIC EXCEPT AS NOTED
2. THE PROPOSED R/W LINE WHERE A SPIRAL CURVE TRANSITION IS USED IS A CHORD RATHER THAN A CONCENTRIC CURVE.
3. THE ENGLISH AREAS ARE FOR INFORMATIONAL PURPOSES ONLY.
4. ALL STATIONS AND OFFSETS FOR R/W BREAKS ARE IN REFERENCE TO THE R/W BASELINE.

BACKSLOPE LIMITS INCLUDE ROUNDING
CONSTRUCTION LIMITS: CUT SECTION (TOP OF CUT, DITCH BOTTOM) TOE OF FILL

FHWA/DOT APPROVAL 11-19-07

MAP REVISED 05/02/08

MONTANA
DEPARTMENT OF TRANSPORTATION

RIGHT OF WAY PLAN
FALLON COUNTY
SCALE 1:1000
0 50M 100M

MDT MONTANA DEPARTMENT OF TRANSPORTATION

MONTANA CADD

RDROW

C:\DGN\4052rapln006.dgn
4/6/2020
10:02:00 AM
CPS - U0460
3 2 1

STATE	RIGHT OF WAY ID.	SHEET NO.	TOTAL SHEETS
MONTANA	STPP 27-2(20)24	22	32
PROJECT NUMBER 4052-020			

BAKER - SOUTH

SEE SHEET NO. 2 FOR OWNERSHIP NAMES, ADDRESSES, AREAS, ETC.

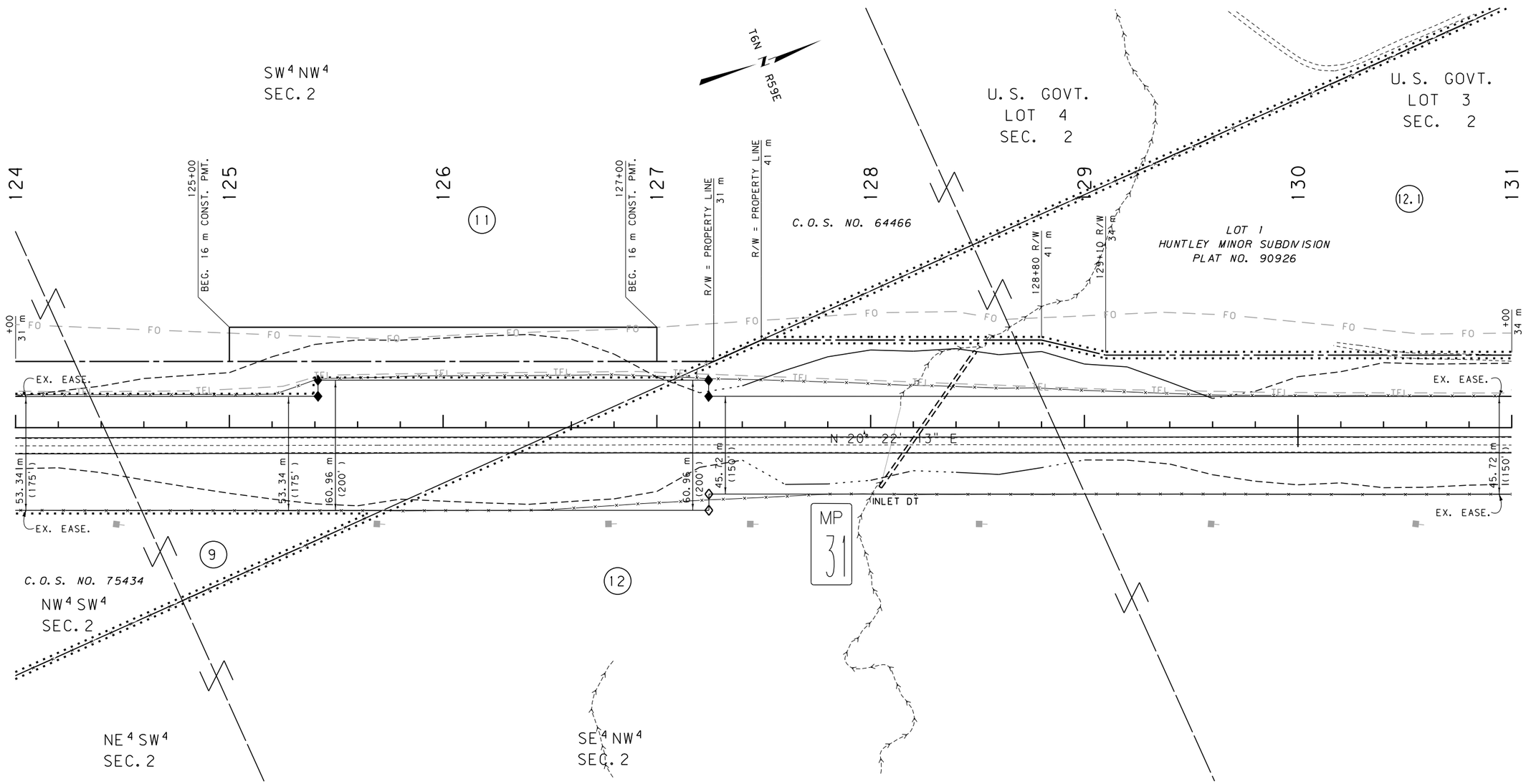

GRID STATE PLANE COORDINATES

THIS IS A STATE PLANE COORDINATE PROJECT. ALL DIMENSIONS, DISTANCES AND AREAS ON THIS PROJECT ARE GRID, EXCEPT FOR THE EXISTING R/W WIDTH DIMENSION, WHICH IS RECORD. THE COMBINATION SCALE FACTOR IS 0.99932820

NOTES:
1. ALL MEASUREMENTS ARE METRIC EXCEPT AS NOTED
2. THE PROPOSED R/W LINE WHERE A SPIRAL CURVE TRANSITION IS USED IS A CHORD RATHER THAN A CONCENTRIC CURVE.
3. THE ENGLISH AREAS ARE FOR INFORMATIONAL PURPOSES ONLY.
4. ALL STATIONS AND OFFSETS FOR R/W BREAKS ARE IN REFERENCE TO THE R/W BASELINE.

BACKSLOPE LIMITS INCLUDE ROUNDING
CONSTRUCTION LIMITS: CUT SECTION — TOP OF CUT, DITCH BOTTOM; TOE OF FILL

FHWA/DOT APPROVAL 11-19-07

MAP REVISED 05/02/08 10/24/08 11/13/08 12/23/08

MONTANA
DEPARTMENT OF TRANSPORTATION

RIGHT OF WAY PLAN
FALLON COUNTY
SCALE 1:1000
0 50M 100M

MONTANA DEPARTMENT OF TRANSPORTATION
MONTANA CADD
RDROW

C:\DGN\4052rgpln006.dgn
4/6/2020
10:02:02 AM
CPS - U0460
3 2 1

STATE	RIGHT OF WAY ID.	SHEET NO.	TOTAL SHEETS
MONTANA	STPP 27-2(20)24	23	32
PROJECT NUMBER 4052-020			

BAKER - SOUTH

SEE SHEET NO. 2 FOR OWNERSHIP NAMES, ADDRESSES, AREAS, ETC.

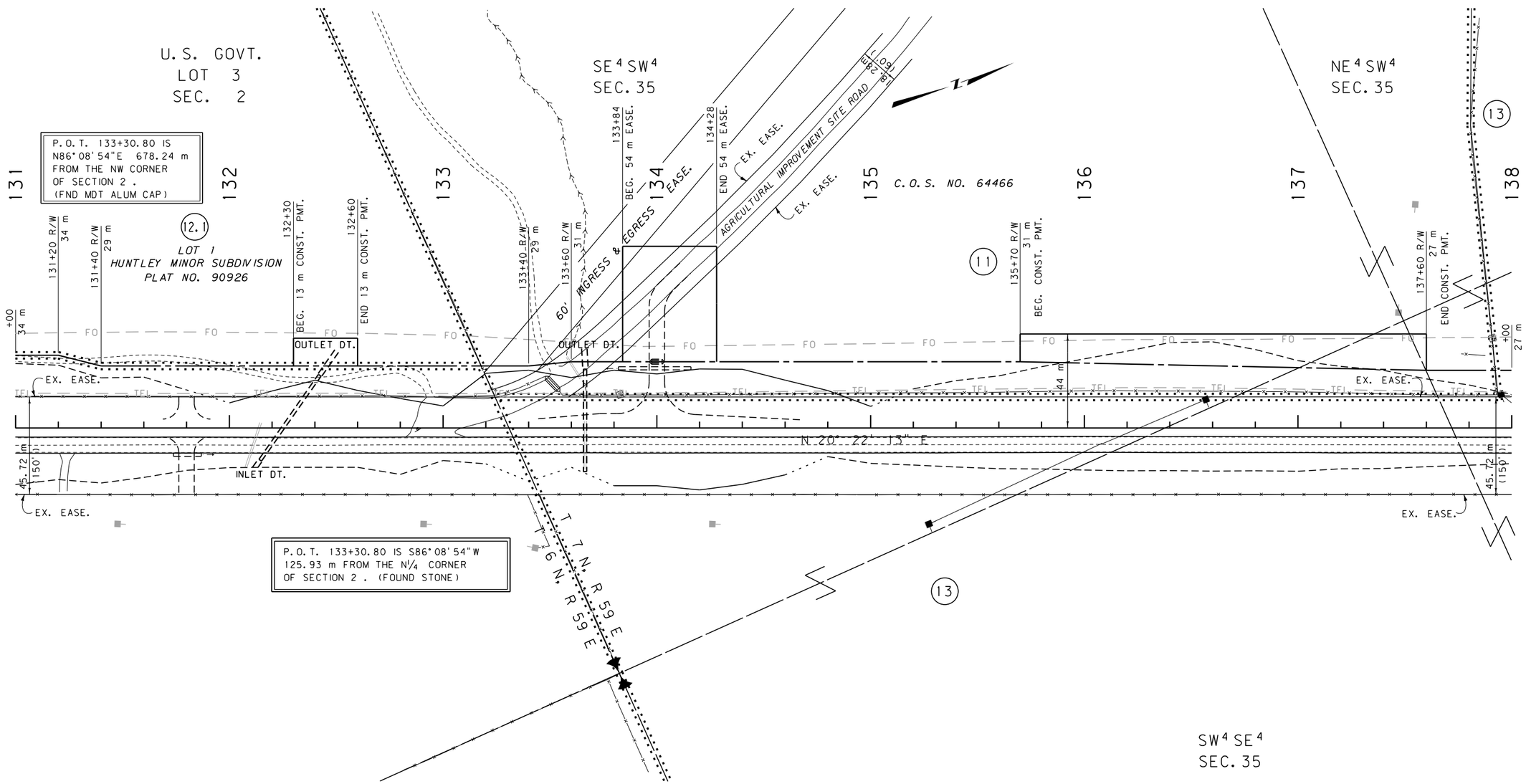

GRID STATE PLANE COORDINATES

THIS IS A STATE PLANE COORDINATE PROJECT. ALL DIMENSIONS, DISTANCES AND AREAS ON THIS PROJECT ARE GRID, EXCEPT FOR THE EXISTING R/W WIDTH DIMENSION, WHICH IS RECORD. THE COMBINATION SCALE FACTOR IS 0.99932820

NOTES:
1. ALL MEASUREMENTS ARE METRIC EXCEPT AS NOTED
2. THE PROPOSED R/W LINE WHERE A SPIRAL CURVE TRANSITION IS USED IS A CHORD RATHER THAN A CONCENTRIC CURVE.
3. THE ENGLISH AREAS ARE FOR INFORMATIONAL PURPOSES ONLY.
4. ALL STATIONS AND OFFSETS FOR R/W BREAKS ARE IN REFERENCE TO THE R/W BASELINE.

BACKSLOPE LIMITS INCLUDE ROUNDING
CONSTRUCTION LIMITS: CUT SECTION (TOP OF CUT, DITCH BOTTOM) TOE OF FILL

FHWA/DOT APPROVAL 11-19-07

MAP REVISED 05/02/08 09/29/08 11/13/08 11/18/08 12/03/08 12/23/08

MONTANA
DEPARTMENT OF TRANSPORTATION

RIGHT OF WAY PLAN
FALLON COUNTY
SCALE 1:1000
0 50M 100M

RDROW

MONTANA DEPARTMENT OF TRANSPORTATION

MONTANA CADD

C:\DGN\4052rapln007.dgn
4/6/2020
10:02:12 AM
CPS - U0460
3 2 1

STATE	RIGHT OF WAY ID.	SHEET NO.	TOTAL SHEETS
MONTANA	STPP 27-2(20)24	24	32
PROJECT NUMBER 4052-020			

BAKER - SOUTH

SEE SHEET NO. 2 FOR OWNERSHIP NAMES, ADDRESSES, AREAS, ETC.

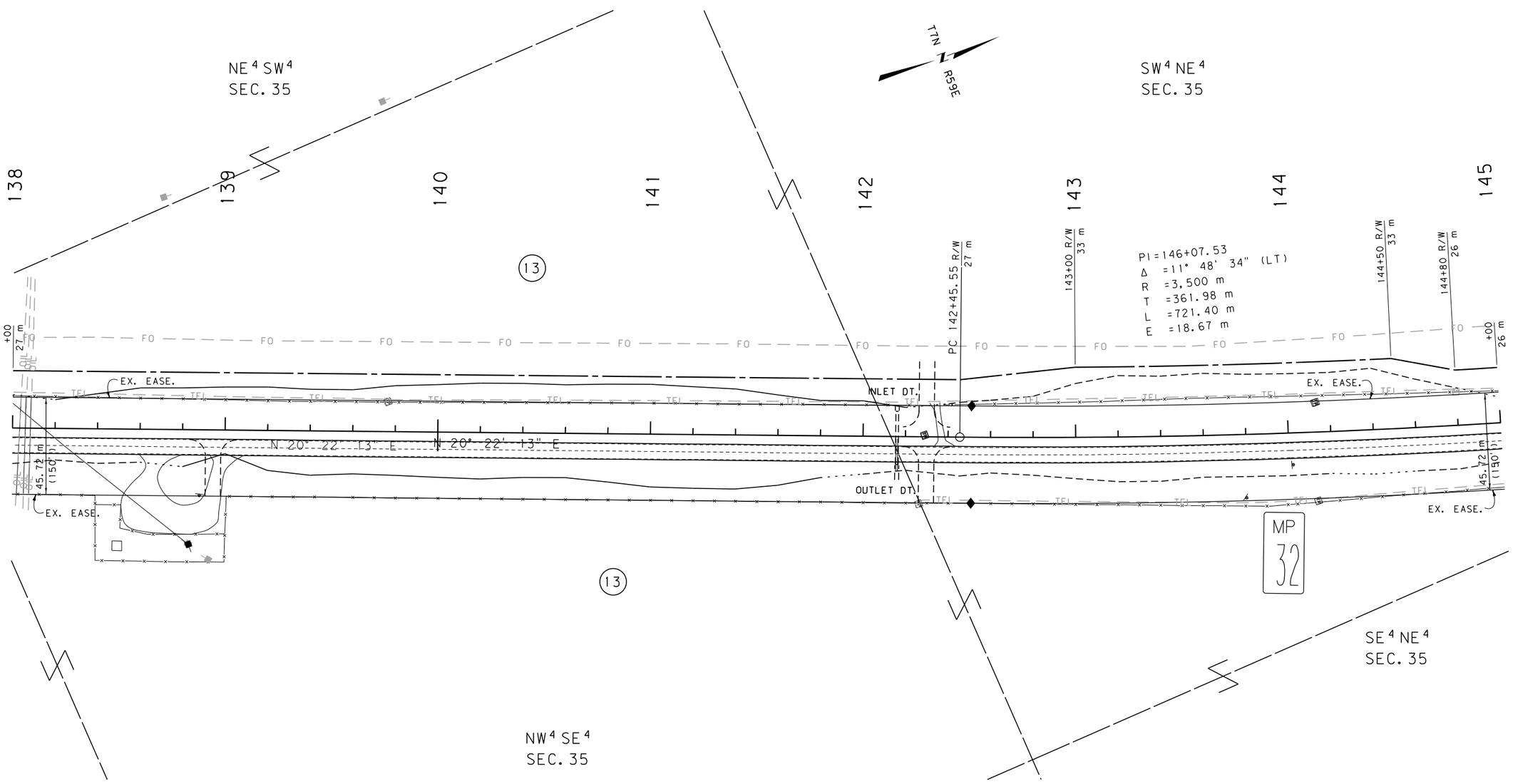

GRID STATE PLANE COORDINATES

THIS IS A STATE PLANE COORDINATE PROJECT. ALL DIMENSIONS, DISTANCES AND AREAS ON THIS PROJECT ARE GRID, EXCEPT FOR THE EXISTING R/W WIDTH DIMENSION, WHICH IS RECORD. THE COMBINATION SCALE FACTOR IS 0.99932820

NOTES:
1. ALL MEASUREMENTS ARE METRIC EXCEPT AS NOTED
2. THE PROPOSED R/W LINE WHERE A SPIRAL CURVE TRANSITION IS USED IS A CHORD RATHER THAN A CONCENTRIC CURVE.
3. THE ENGLISH AREAS ARE FOR INFORMATIONAL PURPOSES ONLY.
4. ALL STATIONS AND OFFSETS FOR R/W BREAKS ARE IN REFERENCE TO THE R/W BASELINE.

BACKSLOPE LIMITS INCLUDE ROUNDING
CONSTRUCTION LIMITS: TOP OF CUT; CUT SECTION; DITCH BOTTOM; TOE OF FILL

FHWA/DOT APPROVAL 11-19-07

MAP REVISED 05/02/08

MONTANA
DEPARTMENT OF TRANSPORTATION

RIGHT OF WAY PLAN
FALLON COUNTY
SCALE 1:1000
0 50M 100M

MONTANA DEPARTMENT OF TRANSPORTATION
MONTANA CADD

RDROW

C:\DGN\4052rapln007.dgn
4/6/2020
10:02:15 AM
CPS - U0460
3
2
1

STATE	RIGHT OF WAY ID.	SHEET NO.	TOTAL SHEETS
MONTANA	STPP 27-2(20)24	25	32
PROJECT NUMBER 4052-020			

BAKER - SOUTH

SEE SHEET NO. 2 FOR OWNERSHIP NAMES, ADDRESSES, AREAS, ETC.

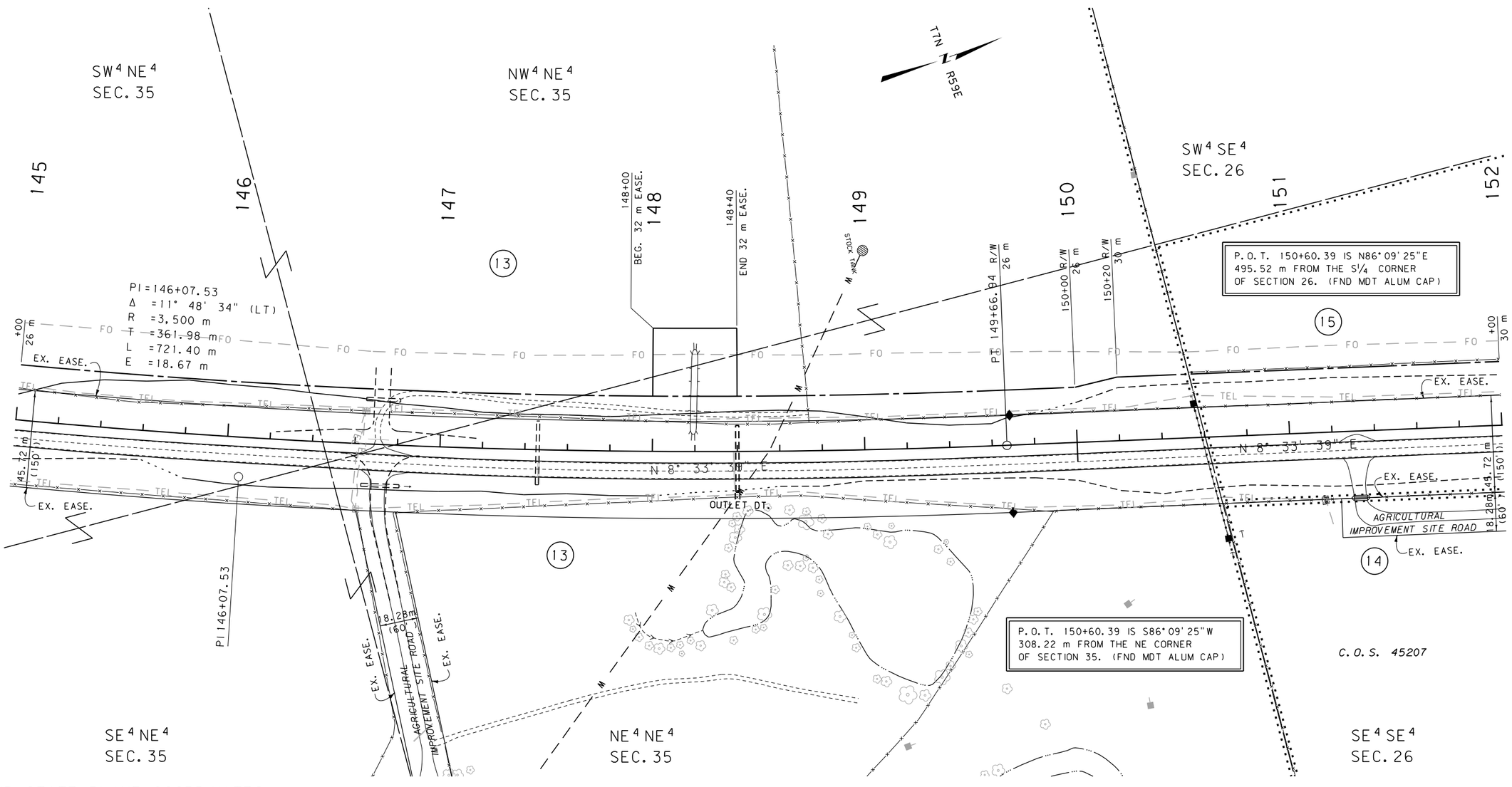

GRID STATE PLANE COORDINATES

THIS IS A STATE PLANE COORDINATE PROJECT. ALL DIMENSIONS, DISTANCES AND AREAS ON THIS PROJECT ARE GRID, EXCEPT FOR THE EXISTING R/W WIDTH DIMENSION, WHICH IS RECORD. THE COMBINATION SCALE FACTOR IS 0.99932820

NOTES:
1. ALL MEASUREMENTS ARE METRIC EXCEPT AS NOTED
2. THE PROPOSED R/W LINE WHERE A SPIRAL CURVE TRANSITION IS USED IS A CHORD RATHER THAN A CONCENTRIC CURVE.
3. THE ENGLISH AREAS ARE FOR INFORMATIONAL PURPOSES ONLY.
4. ALL STATIONS AND OFFSETS FOR R/W BREAKS ARE IN REFERENCE TO THE R/W BASELINE.

BACKSLOPE LIMITS INCLUDE ROUNDING
CONSTRUCTION LIMITS: CUT SECTION (TOP OF CUT, DITCH BOTTOM) TOE OF FILL

FHWA/DOT APPROVAL 11-19-07

MAP REVISED 05/02/08 09/29/08 10/03/08

MONTANA DEPARTMENT OF TRANSPORTATION

RIGHT OF WAY PLAN
FALLON COUNTY
SCALE 1:1000
0 50M 100M

MONTANA DEPARTMENT OF TRANSPORTATION
MONTANA CADD
RDROW

C:\DGN\4052rapln007.dgn
4/6/2020 10:02:17 AM CPS - U0460
3
2
1

STATE	RIGHT OF WAY ID.	SHEET NO.	TOTAL SHEETS
MONTANA	STPP 27-2(20)24	26	32
PROJECT NUMBER 4052-020			

BAKER - SOUTH

SEE SHEET NO. 2 FOR OWNERSHIP NAMES, ADDRESSES, AREAS, ETC.

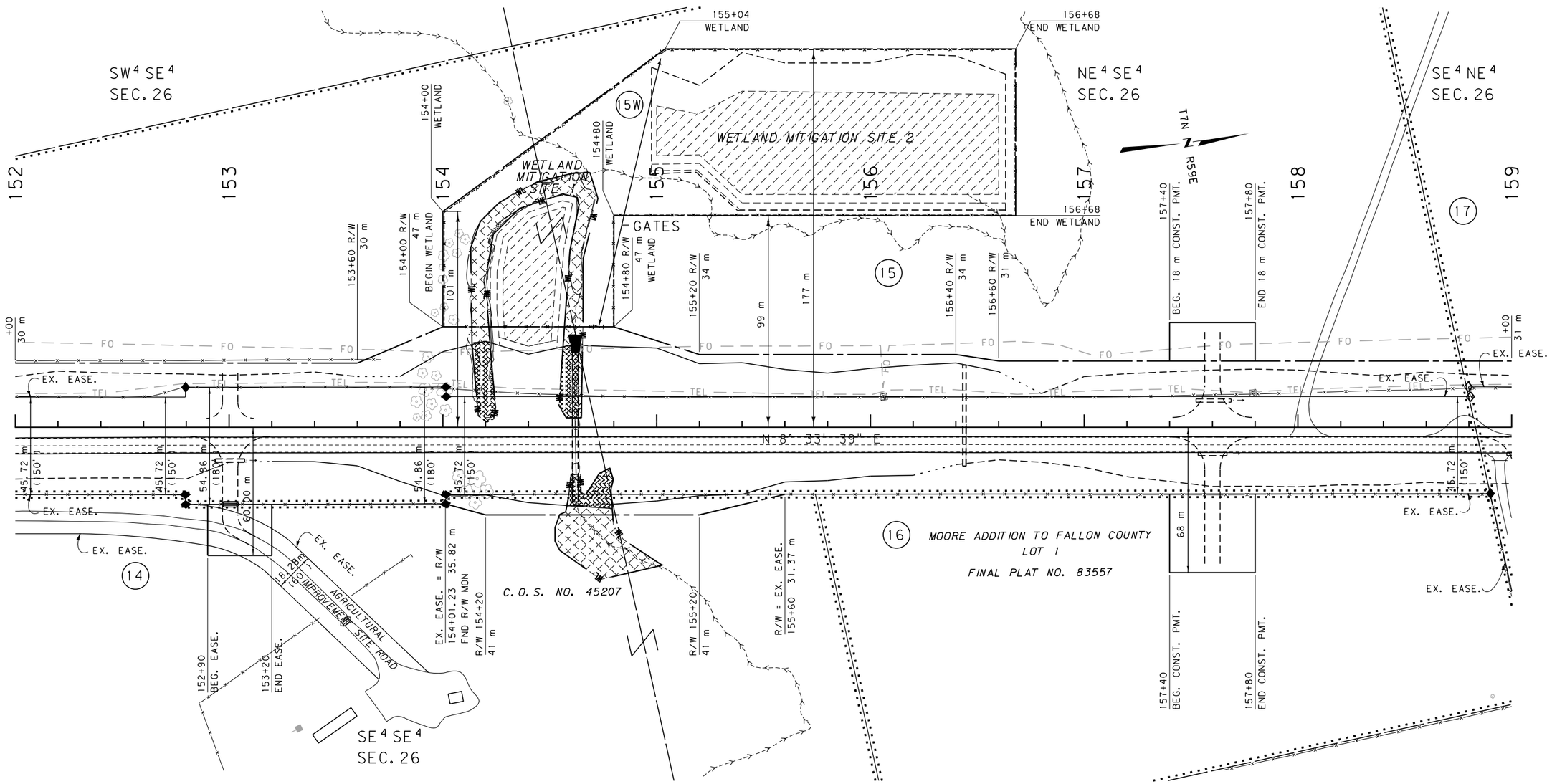

GRID STATE PLANE COORDINATES

THIS IS A STATE PLANE COORDINATE PROJECT. ALL DIMENSIONS, DISTANCES AND AREAS ON THIS PROJECT ARE GRID, EXCEPT FOR THE EXISTING R/W WIDTH DIMENSION, WHICH IS RECORD. THE COMBINATION SCALE FACTOR IS 0.99932820

NOTES:
1. ALL MEASUREMENTS ARE METRIC EXCEPT AS NOTED
2. THE PROPOSED R/W LINE WHERE A SPIRAL CURVE TRANSITION IS USED IS A CHORD RATHER THAN A CONCENTRIC CURVE.
3. THE ENGLISH AREAS ARE FOR INFORMATIONAL PURPOSES ONLY.
4. ALL STATIONS AND OFFSETS FOR R/W BREAKS ARE IN REFERENCE TO THE R/W BASELINE.

BACKSLOPE LIMITS INCLUDE ROUNDING
CONSTRUCTION LIMITS: CUT SECTION TOP OF CUT; TOE OF FILL DITCH BOTTOM

FHWA/DOT APPROVAL 11-19-07

MAP REVISED 05/02/08 09/29/08 10/03/08 10/24/08 11/13/08

MONTANA DEPARTMENT OF TRANSPORTATION

RIGHT OF WAY PLAN
FALLON COUNTY
SCALE 1:1000
0 50M 100M

MDT MONTANA DEPARTMENT OF TRANSPORTATION

MONTANA CADD

RDROW

C:\DGN\4052rapln008.dgn
4/6/2020
10:02:27 AM
1 2 3 CPS - U0460

STATE	RIGHT OF WAY ID.	SHEET NO.	TOTAL SHEETS
MONTANA	STPP 27-2(20)24	27	32
PROJECT NUMBER 4052-020			

BAKER - SOUTH

SEE SHEET NO. 2 FOR OWNERSHIP NAMES, ADDRESSES, AREAS, ETC.

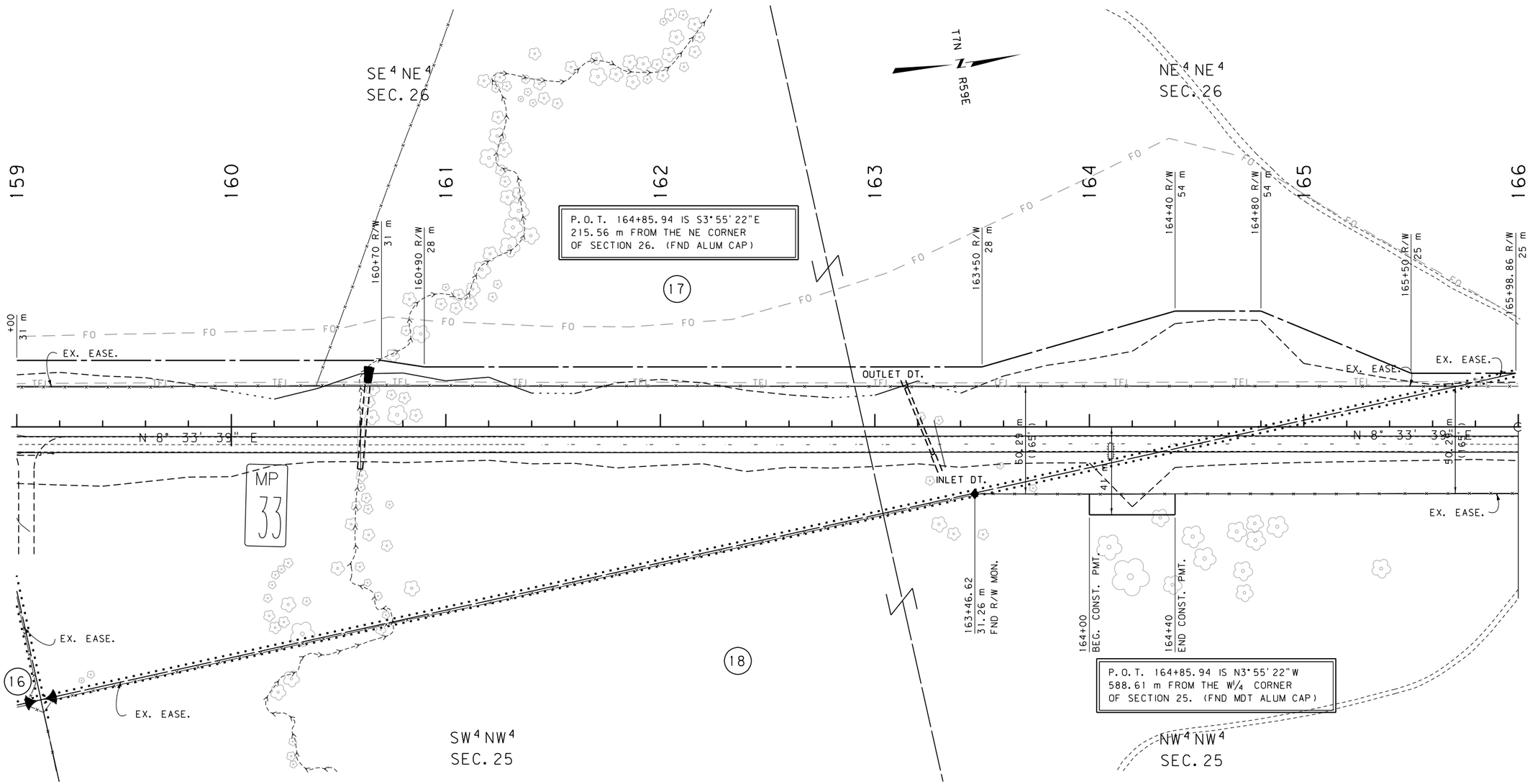

GRID STATE PLANE COORDINATES

THIS IS A STATE PLANE COORDINATE PROJECT. ALL DIMENSIONS, DISTANCES AND AREAS ON THIS PROJECT ARE GRID, EXCEPT FOR THE EXISTING R/W WIDTH DIMENSION, WHICH IS RECORD. THE COMBINATION SCALE FACTOR IS 0.99932820

NOTES:
1. ALL MEASUREMENTS ARE METRIC EXCEPT AS NOTED
2. THE PROPOSED R/W LINE WHERE A SPIRAL CURVE TRANSITION IS USED IS A CHORD RATHER THAN A CONCENTRIC CURVE.
3. THE ENGLISH AREAS ARE FOR INFORMATIONAL PURPOSES ONLY.
4. ALL STATIONS AND OFFSETS FOR R/W BREAKS ARE IN REFERENCE TO THE R/W BASELINE.

BACKSLOPE LIMITS INCLUDE ROUNDING
CONSTRUCTION LIMITS: CUT SECTION TOP OF CUT DITCH BOTTOM; TOE OF FILL

FHWA/DOT APPROVAL 11-19-07

MAP REVISED 05/02/08 07/25/08

MONTANA
DEPARTMENT OF TRANSPORTATION

RIGHT OF WAY PLAN
FALLON COUNTY
SCALE 1:1000
0 50M 100M

MONTANA DEPARTMENT OF TRANSPORTATION
MONTANA CADD

RDROW

C:\DGN\4052rapln008.dgn
4/6/2020
10:02:30 AM
CPS - U0460
3
2
1

STATE	RIGHT OF WAY ID.	SHEET NO.	TOTAL SHEETS
MONTANA	STPP 27-2(20)24	28	32
PROJECT NUMBER 4052-020			

BAKER - SOUTH

SEE SHEET NO. 2 FOR OWNERSHIP NAMES, ADDRESSES, AREAS, ETC.

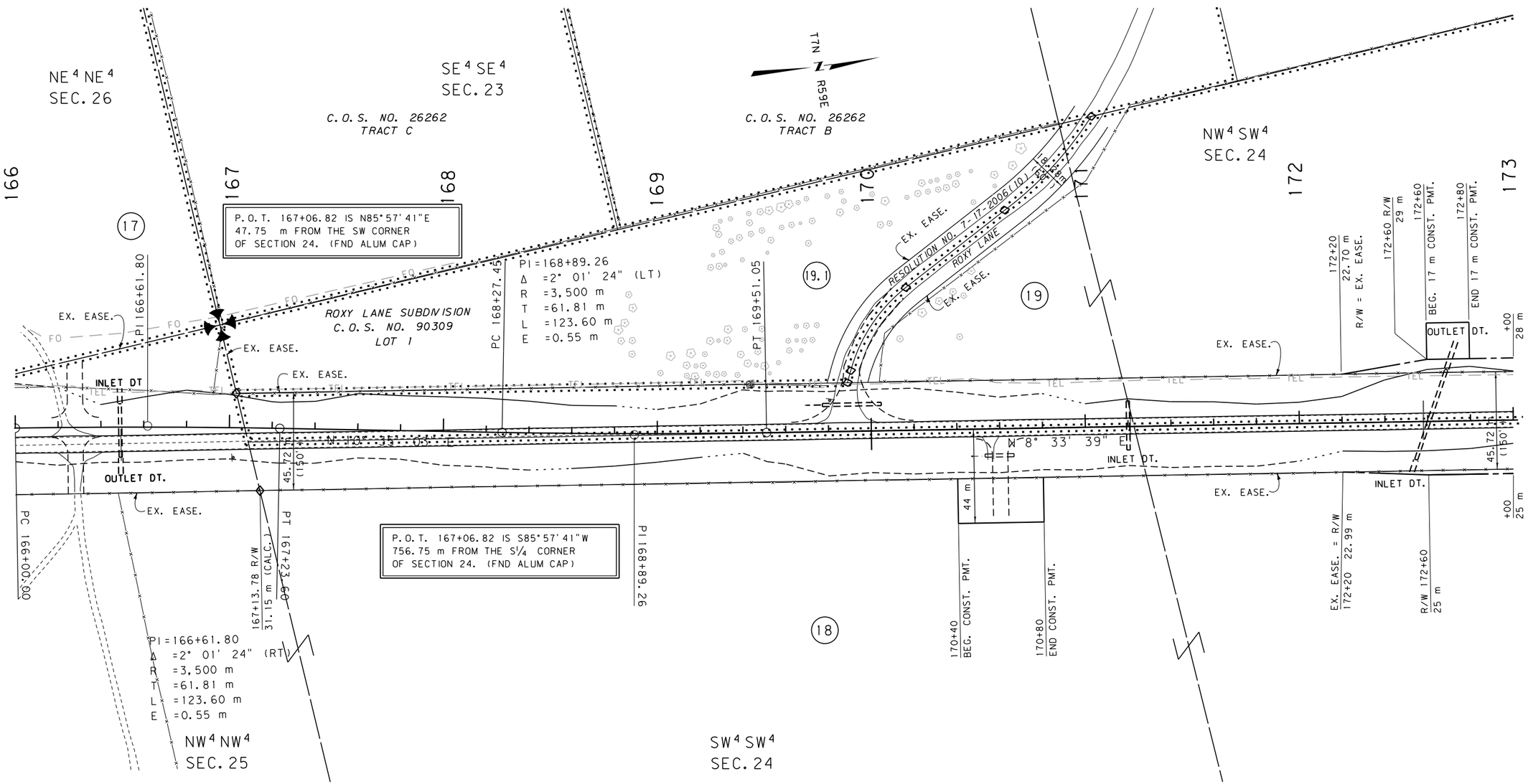

GRID STATE PLANE COORDINATES

THIS IS A STATE PLANE COORDINATE PROJECT. ALL DIMENSIONS, DISTANCES AND AREAS ON THIS PROJECT ARE GRID, EXCEPT FOR THE EXISTING R/W WIDTH DIMENSION, WHICH IS RECORD. THE COMBINATION SCALE FACTOR IS 0.99932820

NOTES:
1. ALL MEASUREMENTS ARE METRIC EXCEPT AS NOTED
2. THE PROPOSED R/W LINE WHERE A SPIRAL CURVE TRANSITION IS USED IS A CHORD RATHER THAN A CONCENTRIC CURVE.
3. THE ENGLISH AREAS ARE FOR INFORMATIONAL PURPOSES ONLY.
4. ALL STATIONS AND OFFSETS FOR R/W BREAKS ARE IN REFERENCE TO THE R/W BASELINE.

BACKSLOPE LIMITS INCLUDE ROUNDING
CONSTRUCTION LIMITS: CUT SECTION (TOP OF CUT, DITCH BOTTOM) TOE OF FILL

FHWA/DOT APPROVAL 11-19-07

MAP REVISED 05/02/08 08/21/08 08/22/08 09/29/08 10/24/08

MONTANA DEPARTMENT OF TRANSPORTATION

RIGHT OF WAY PLAN
FALLON COUNTY
SCALE 1:1000
0 50M 100M

MONTANA DEPARTMENT OF TRANSPORTATION
MDT
MONTANA CADD
RDROW

C:\DGN\4052rapln008.dgn
4/6/2020
10:02:33 AM
3 CPS - U0460
2
1

STATE	RIGHT OF WAY ID.	SHEET NO.	TOTAL SHEETS
MONTANA	STPP 27-2(20)24	29	32
PROJECT NUMBER 4052-020			

BAKER - SOUTH

SEE SHEET NO. 2 FOR OWNERSHIP NAMES, ADDRESSES, AREAS, ETC.

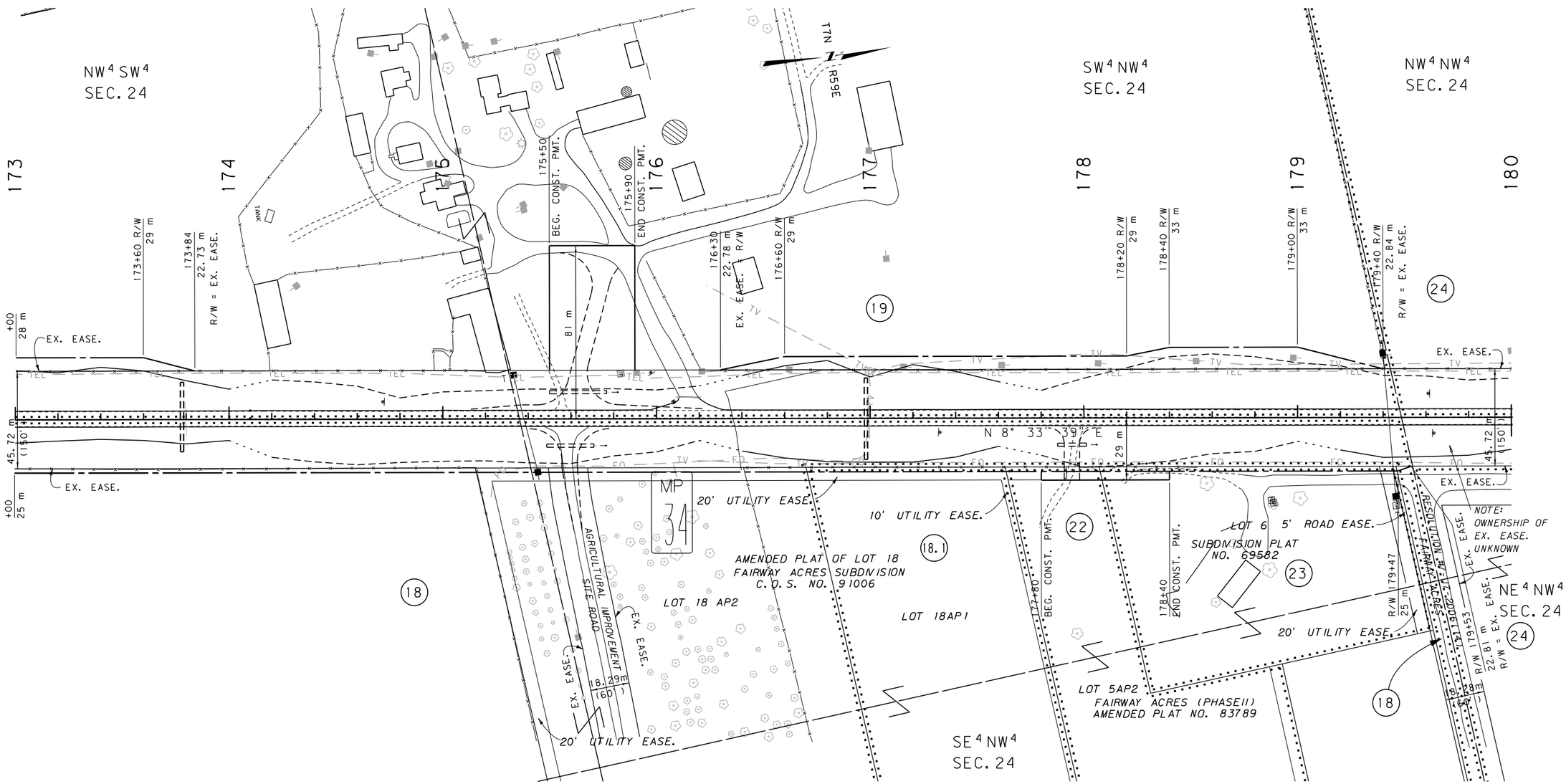

GRID STATE PLANE COORDINATES

THIS IS A STATE PLANE COORDINATE PROJECT. ALL DIMENSIONS, DISTANCES AND AREAS ON THIS PROJECT ARE GRID, EXCEPT FOR THE EXISTING R/W WIDTH DIMENSION, WHICH IS RECORD. THE COMBINATION SCALE FACTOR IS 0.99932820

NOTES:
1. ALL MEASUREMENTS ARE METRIC EXCEPT AS NOTED
2. THE PROPOSED R/W LINE WHERE A SPIRAL CURVE TRANSITION IS USED IS A CHORD RATHER THAN A CONCENTRIC CURVE.
3. THE ENGLISH AREAS ARE FOR INFORMATIONAL PURPOSES ONLY.
4. ALL STATIONS AND OFFSETS FOR R/W BREAKS ARE IN REFERENCE TO THE R/W BASELINE.

BACKSLOPE LIMITS INCLUDE ROUNDING
CONSTRUCTION LIMITS: CUT SECTION (TOP OF CUT, DITCH BOTTOM) TOE OF FILL

FHWA/DOT APPROVAL 11-19-07

MAP REVISED 05/02/08 07/25/08 09/29/08 10/03/08 10/24/08 11/18/08 11/20/08 01/07/09

MONTANA
DEPARTMENT OF TRANSPORTATION

RIGHT OF WAY PLAN
FALLON COUNTY

SECONALLEE 1:= 150000

0 2.0M 1500DM

MONTANA DEPARTMENT OF TRANSPORTATION
MONTANA CADD

RDROW

C:\DGN\4052rgpln009.dgn
4/6/2020
10:02:42 AM
3 CPS - U0460
2
1

STATE	RIGHT OF WAY ID.	SHEET NO.	TOTAL SHEETS
MONTANA	STPP 27-2(20)24	30	32
PROJECT NUMBER 4052-020			

BAKER - SOUTH

SEE SHEET NO. 2, 3 FOR OWNERSHIP NAMES, ADDRESSES, AREAS, ETC.

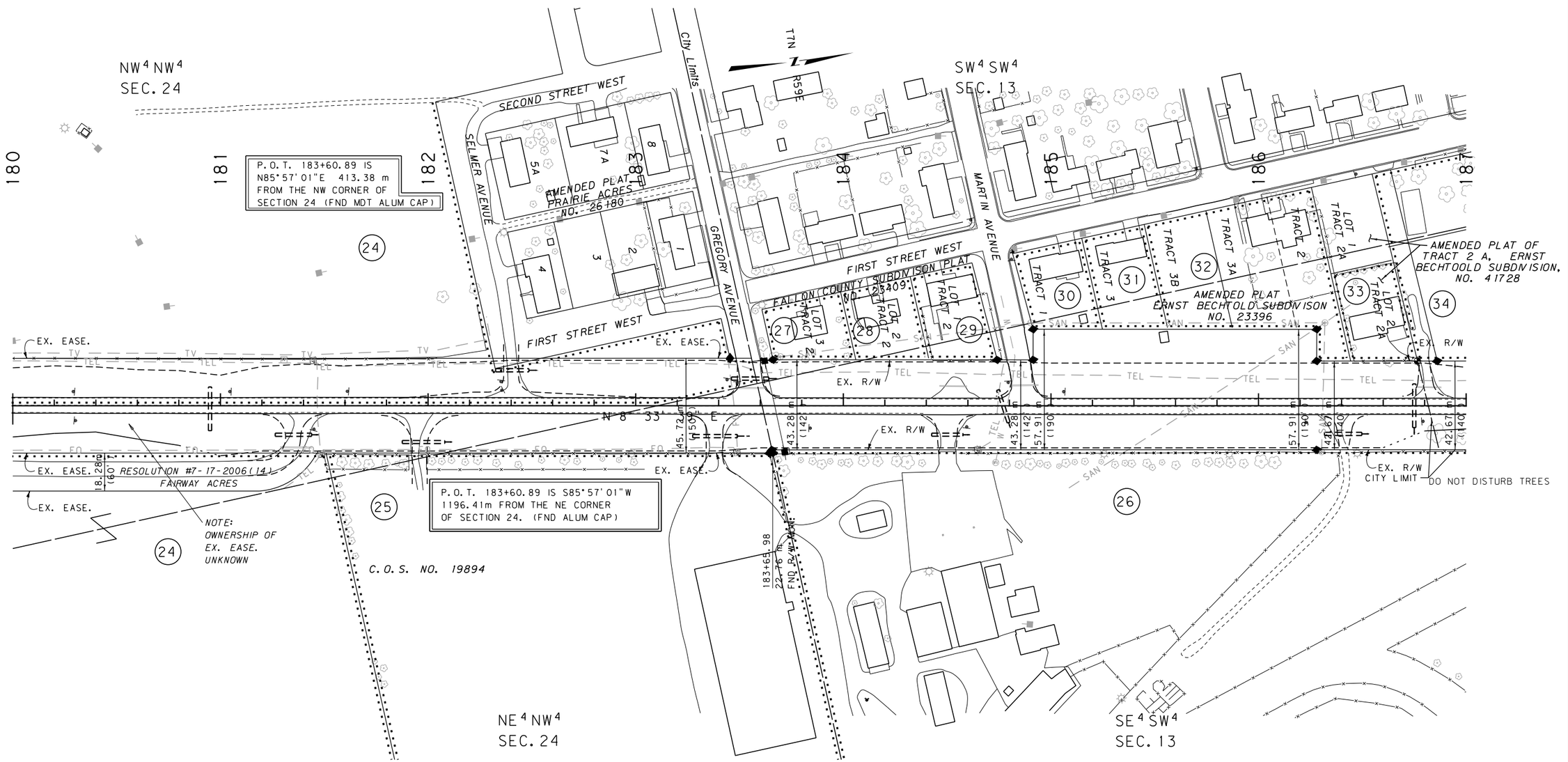

GRID STATE PLANE COORDINATES

THIS IS A STATE PLANE COORDINATE PROJECT. ALL DIMENSIONS, DISTANCES AND AREAS ON THIS PROJECT ARE GRID, EXCEPT FOR THE EXISTING R/W WIDTH DIMENSION, WHICH IS RECORD. THE COMBINATION SCALE FACTOR IS 0.99932820

FOR EXISTING R/W RETRACEMENT, SEE COS NO. 82379, FALLON CO. MT

NOTES:
1. ALL MEASUREMENTS ARE METRIC EXCEPT AS NOTED
2. THE PROPOSED R/W LINE WHERE A SPIRAL CURVE TRANSITION IS USED IS A CHORD RATHER THAN A CONCENTRIC CURVE.
3. THE ENGLISH AREAS ARE FOR INFORMATIONAL PURPOSES ONLY.
4. ALL STATIONS AND OFFSETS FOR R/W BREAKS ARE IN REFERENCE TO THE R/W BASELINE.

BACKSLOPE LIMITS INCLUDE ROUNDING
CONSTRUCTION LIMITS: CUT SECTION (TOP OF CUT, DITCH BOTTOM) TOE OF FILL

FHWA/DOT APPROVAL 11-19-07

MAP REVISED 05/02/08 09/29/08 11/18/08

MONTANA DEPARTMENT OF TRANSPORTATION

RIGHT OF WAY PLAN
FALLON COUNTY

SCALE 1:1500
0 30M 150M

MONTANA DEPARTMENT OF TRANSPORTATION
MONTANA CADD
RDROW

C:\DGN\4052rapln009.dgn
4/6/2020
10:02:45 AM
CPS - U0460
3
2
1

STATE	RIGHT OF WAY ID.	SHEET NO.	TOTAL SHEETS
MONTANA	STPP 27-2(20)24	31	32
PROJECT NUMBER 4052-020			

BAKER - SOUTH

SEE SHEET NO. 3, 4 FOR OWNERSHIP NAMES, ADDRESSES, AREAS, ETC.

GRID STATE PLANE COORDINATES

THIS IS A STATE PLANE COORDINATE PROJECT. ALL DIMENSIONS, DISTANCES AND AREAS ON THIS PROJECT ARE GRID, EXCEPT FOR THE EXISTING R/W WIDTH DIMENSION, WHICH IS RECORD. THE COMBINATION SCALE FACTOR IS 0.99932820

FOR EXISTING R/W RETRACEMENT, SEE COS NO. 82379, FALLON CO. MT

NOTES:
1. ALL MEASUREMENTS ARE METRIC EXCEPT AS NOTED
2. THE PROPOSED R/W LINE WHERE A SPIRAL CURVE TRANSITION IS USED IS A CHORD RATHER THAN A CONCENTRIC CURVE.
3. THE ENGLISH AREAS ARE FOR INFORMATIONAL PURPOSES ONLY.
4. ALL STATIONS AND OFFSETS FOR R/W BREAKS ARE IN REFERENCE TO THE R/W BASELINE.

BACKSLOPE LIMITS INCLUDE ROUNDING
CONSTRUCTION LIMITS: CUT SECTION (TOP OF CUT, DITCH BOTTOM) TOE OF FILL

FHWA/DOT APPROVAL 11-19-07

MAP REVISED 05/02/08 09/02/08

MONTANA DEPARTMENT OF TRANSPORTATION

RIGHT OF WAY PLAN
FALLON COUNTY

SECONALLEE 1:1500000
0 30M 1500DM

MONTANA DEPARTMENT OF TRANSPORTATION
MONTANA CADD

RDROW

C:\DGN\4052rapln009.dgn
4/6/2020
10:02:48 AM
CPS - U0460
3 2 1

STATE	RIGHT OF WAY ID.	SHEET NO.	TOTAL SHEETS
MONTANA	STPP 27-2(20)24	32	32
PROJECT NUMBER 4052-020			

BAKER - SOUTH

SEE SHEET NO. 4 FOR OWNERSHIP NAMES, ADDRESSES, AREAS, ETC.

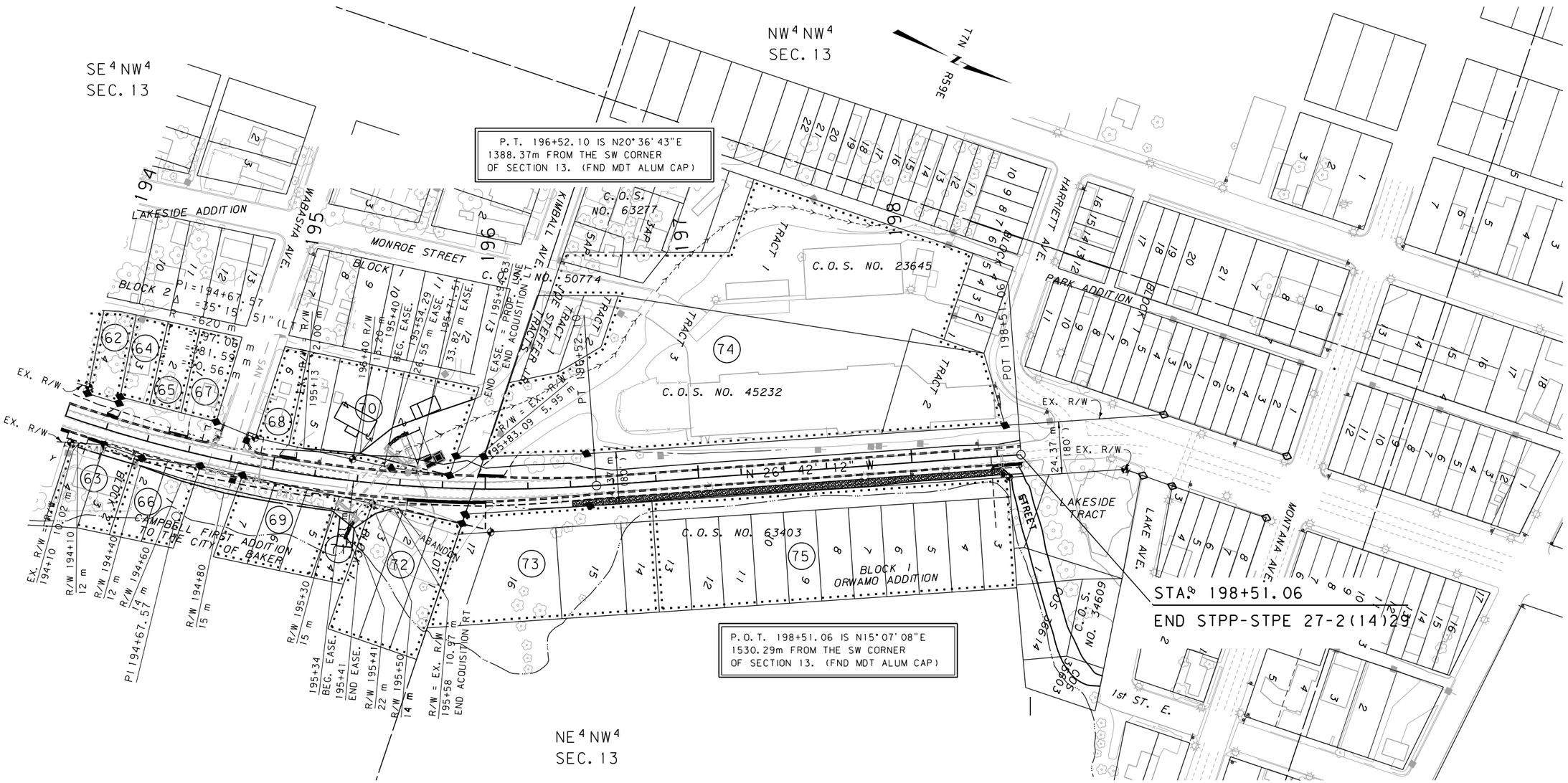

GRID STATE PLANE COORDINATES

THIS IS A STATE PLANE COORDINATE PROJECT. ALL DIMENSIONS, DISTANCES AND AREAS ON THIS PROJECT ARE GRID, EXCEPT FOR THE EXISTING R/W WIDTH DIMENSION, WHICH IS RECORD. THE COMBINATION SCALE FACTOR IS 0.99932820

FOR EXISTING R/W RETRACEMENT, SEE COS NO. 82379. FALLON CO. MT

NOTES:
1. ALL MEASUREMENTS ARE METRIC EXCEPT AS NOTED
2. THE PROPOSED R/W LINE WHERE A SPIRAL CURVE TRANSITION IS USED IS A CHORD RATHER THAN A CONCENTRIC CURVE.
3. THE ENGLISH AREAS ARE FOR INFORMATIONAL PURPOSES ONLY.
4. ALL STATIONS AND OFFSETS FOR R/W BREAKS ARE IN REFERENCE TO THE R/W BASELINE.

BACKSLOPE LIMITS INCLUDE ROUNDING
CONSTRUCTION LIMITS: CUT SECTION (TOP OF CUT, DITCH BOTTOM) TOE OF FILL

FHWA/DOT APPROVAL 11-19-07

MAP REVISED 05/02/08

MONTANA DEPARTMENT OF TRANSPORTATION

RIGHT OF WAY PLAN
FALLON COUNTY
SCALE 1:1000
0 50M 100M

MONTANA DEPARTMENT OF TRANSPORTATION
MONTANA CADD

RDROW

C:\DGN\4052rapin010.dgn
4/6/2020
10:02:58 AM
GPS - U0460
1 2 3