PLANS
NOT
TO
SCALE

PROJECTS FHP 32 A5D4, FHP 32 A7D5,
FHP 32 A6, FHP 32 A9
FHP 32 C5J, FHP 32 B3C6J1
FHP 32 B4F3G3, FHP 32 B6F4G4H3I3

RIGHT OF WAY PLANS AFFECTING NATIONAL FOREST SYSTEM LANDS IN THE LEWIS AND CLARK NATIONAL FOREST IN CASCADE AND MEAGHER COUNTIES, MONTANA

APPROVED FOR RIGHT OF WAY PURPOSES

FEDERAL HIGHWAY ADMINISTRATION

Merlin J. Voegele — Feby 25, 1995
MERLIN J. VOEGELE, DIVISION RIGHT OF WAY OFFICER — DATE

MONTANA DEPARTMENT OF HIGHWAYS

Jack R. Ricker — Feb 25, 1995
JACK R. RICKER, CHIEF – RIGHT OF WAY BUREAU — DATE

William K. Thorpe — Jan 6, 1996
FOREST ENGINEER — DATE

FHP 32... SHT 1 OF 31

SHEET 2 OF 31

PROJECT FHP 32 A5D4
AND 32 A7D5

MONARCH - WHITE SULPHUR SPRINGS

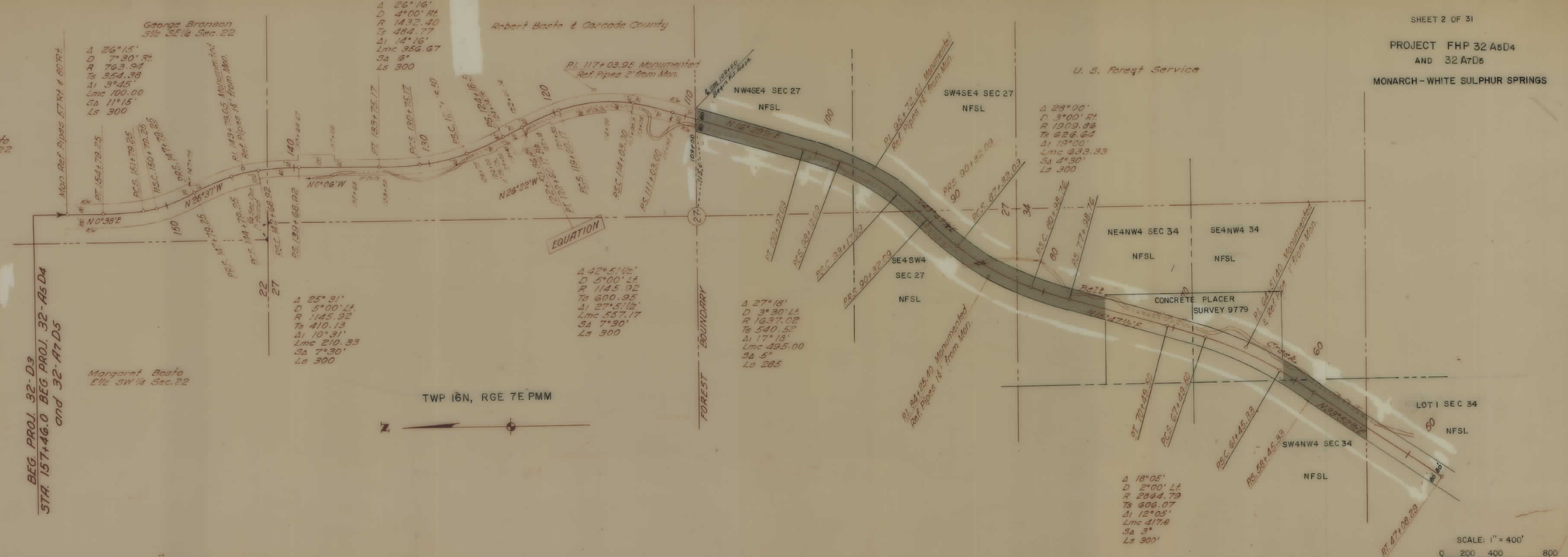

L E W I S A N D C L A R K N A T I O N A L F O R E S T

FHP 32... SHT 2 OF 31

PROJECT FHP 32 A5D4
RICEVILLE-WHITE SULPUR SPRINGS

PROJECT FHP 32 A5 D4

MONARCH - WHITE SULPHUR SPRINGS

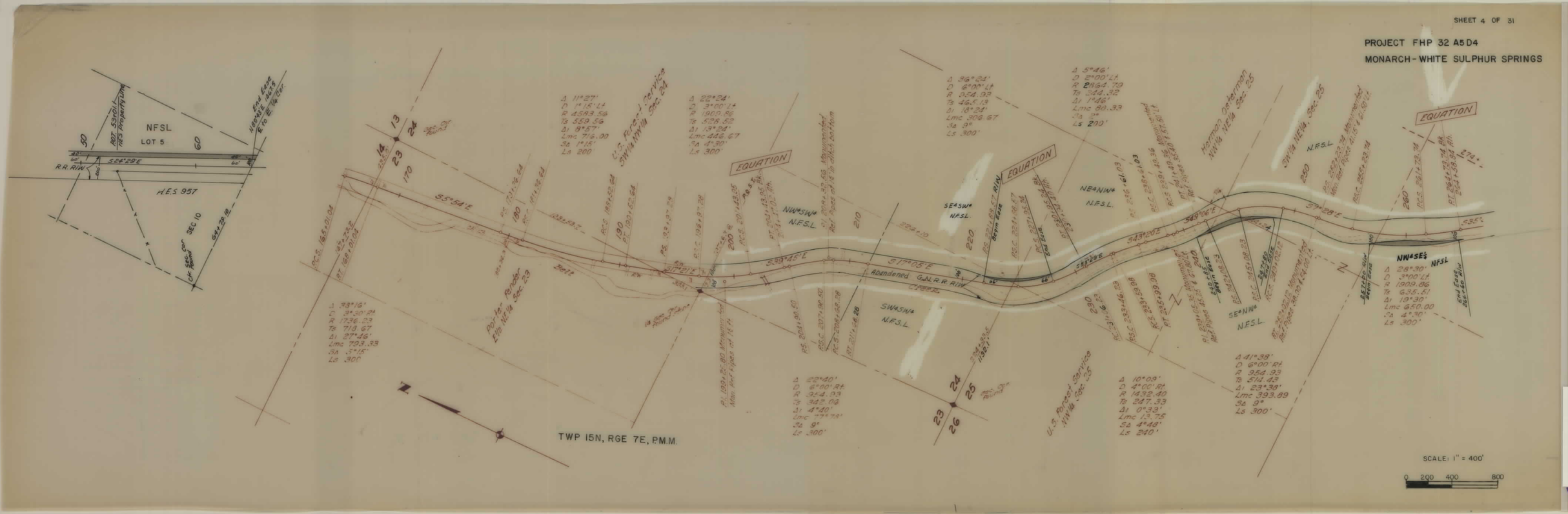

FHP 32... SHT 4 OF 31

PROJECT FHP 32 A5D4

MONARCH-WHITE SULPHUR SPRINGS

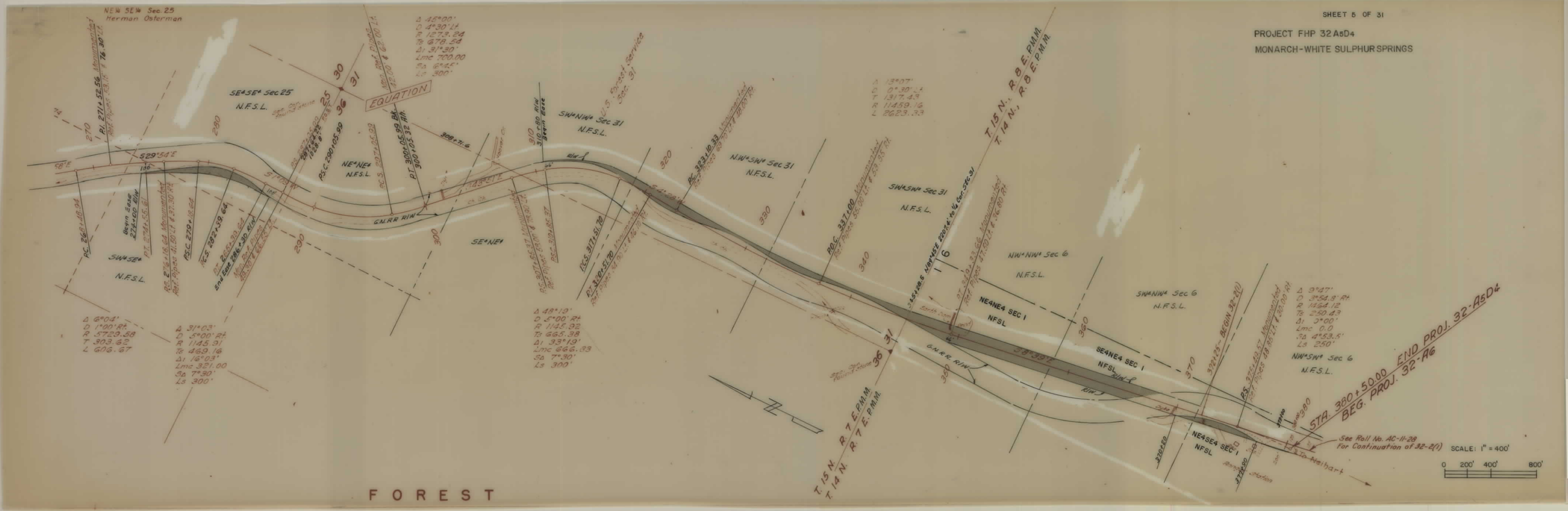

FHP 32... SHT 5 OF 31

FED. ROAD DIST. NO.	STATE	FED. AID PROJ. NO.	R/W	SHEET No.	TOTAL SHEETS
1	MONT.	F.H.P. 32 A6	2032.06	6	31

MONARCH – WHITE SULPHUR SPRINGS

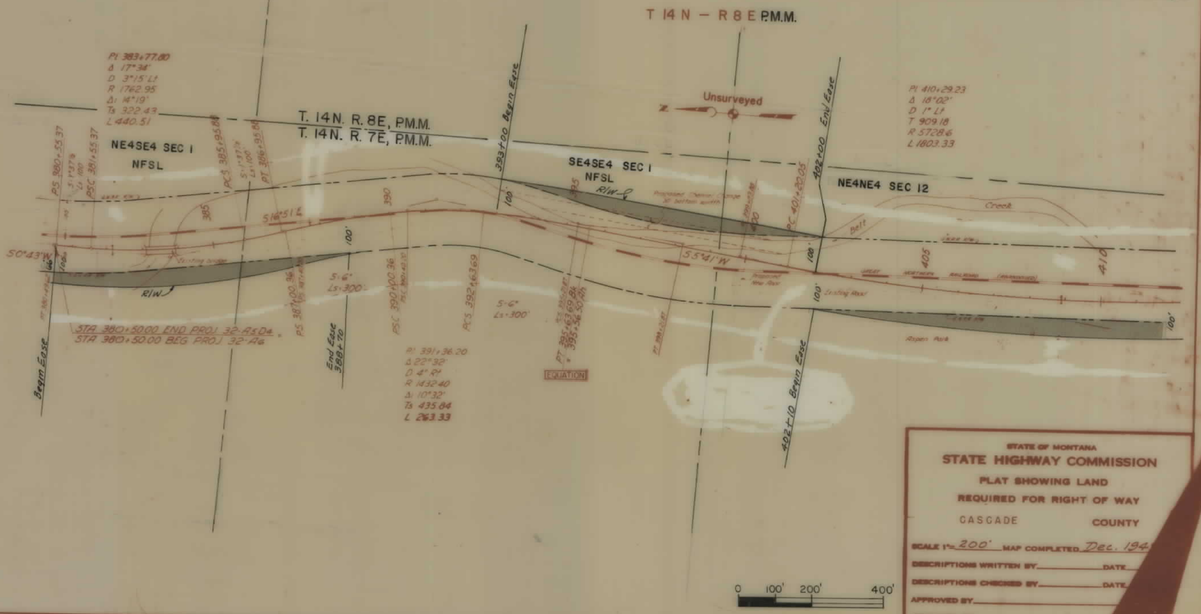

STATE OF MONTANA

STATE HIGHWAY COMMISSION

PLAT SHOWING LAND

REQUIRED FOR RIGHT OF WAY

CASCADE COUNTY

SCALE 1"= 200' MAP COMPLETED Dec. 194

DESCRIPTIONS WRITTEN BY _____ DATE _____

DESCRIPTIONS CHECKED BY _____ DATE _____

APPROVED BY _____

APPROVED BY _____

FHP 32... SHT 6 OF 31

FED. ROAD DIST. NO.	STATE	FED. AID PROJ. NO.	R/W	SHEET NO.	TOTAL SHEETS
1	MONT	F.H.P. 32-A6	3032(06)	7	31

MONARCH - WHITE SULPHUR SPRINGS

STATE OF MONTANA
STATE HIGHWAY COMMISSION
PLAT SHOWING LAND
REQUIRED FOR RIGHT OF WAY
CASCADE COUNTY

SCALE 1" = 200 MAP COMPLETED
DESCRIPTIONS WRITTEN BY TMP DATE 1-20-50
DESCRIPTIONS CHECKED BY DATE
APPROVED BY PLANS DEPT.
APPROVED BY R/W ENGINEER

FHP 32... SHT 7 OF 31

FED. ROAD DIST. NO.	STATE	FED. AID PROJ. NO.	R/W	SHEET NO.	TOTAL SHEETS
1	MONT	FHP 32-F(6)	9038(06)	8	31

T 14 N — R 8 E P.M.M.

UNSURVEYED

SE4NW4 SEC 18

NFSL

NE4SW4 SEC 18

NFSL

SE4SW4 SEC 18

NFSL

NW4NE4 SEC 19

NFSL

NE4NW4 SEC 19

NFSL

Unsurveyed

G.N.R.R. R/W

R/W ℄

Creek

R.R. R/W PURCHASED BY MT. DPT. OF HWYS. ON FEB. 1st. 1947.

0 100' 200' 400'

STATE OF MONTANA

STATE HIGHWAY COMMISSION

PLAT SHOWING LAND REQUIRED FOR RIGHT OF WAY

CASCADE COUNTY

SCALE 1" = 200' MAP COMPLETED Dec. 1949

DESCRIPTIONS WRITTEN BY _____ DATE _____

DESCRIPTIONS CHECKED BY _____ DATE _____

APPROVED BY _____ PLANS DEPT.

APPROVED BY _____ R/W ENGINEER

FHP 32... SHT 8 OF 31

MONARCH-WHITE SULPHUR SPRINGS

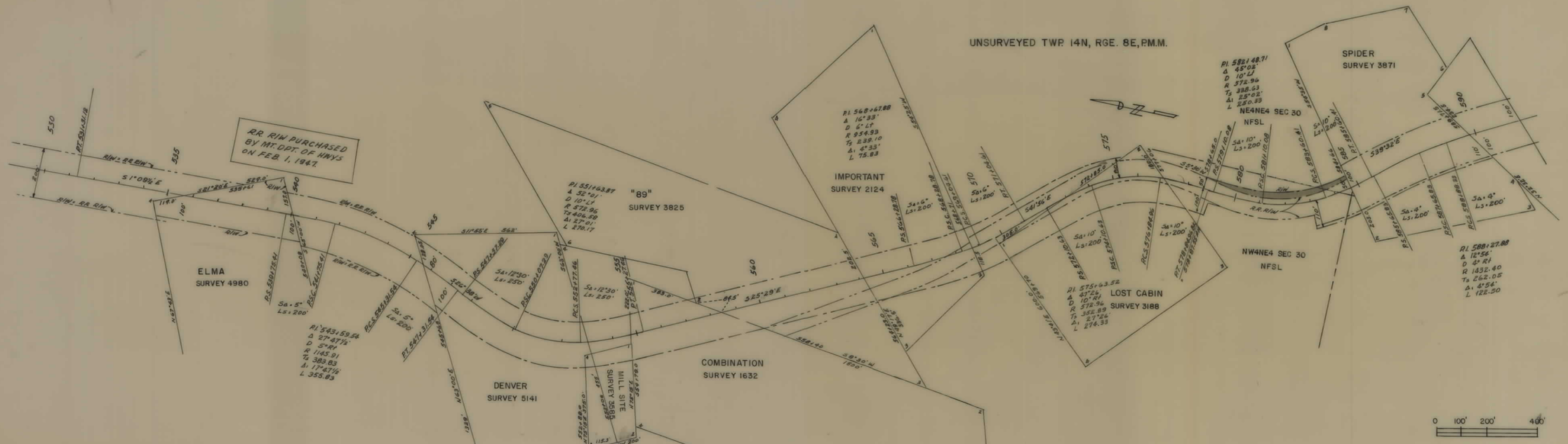

PROJECT FHP 32 B6F4G4H213
MONARCH-WHITE SULPHUR SPRINGS

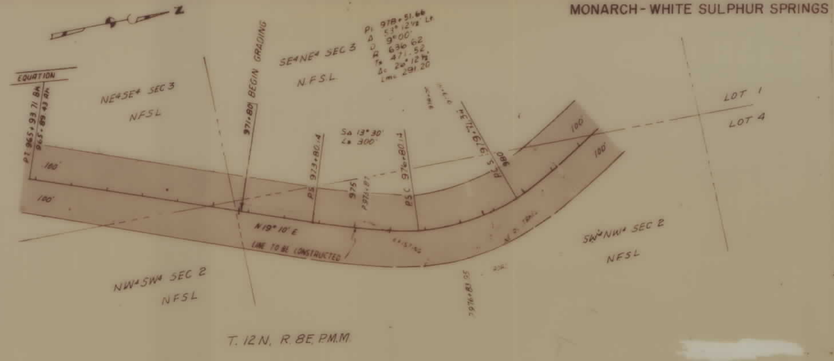

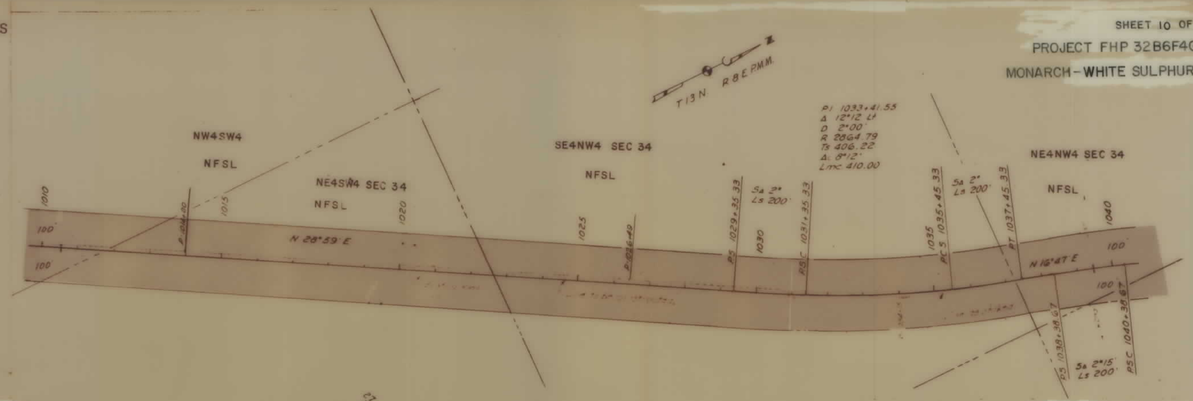

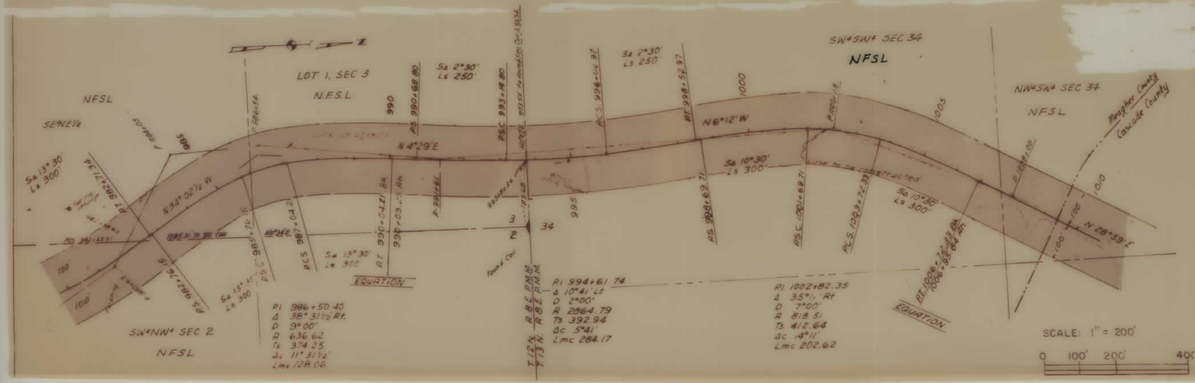

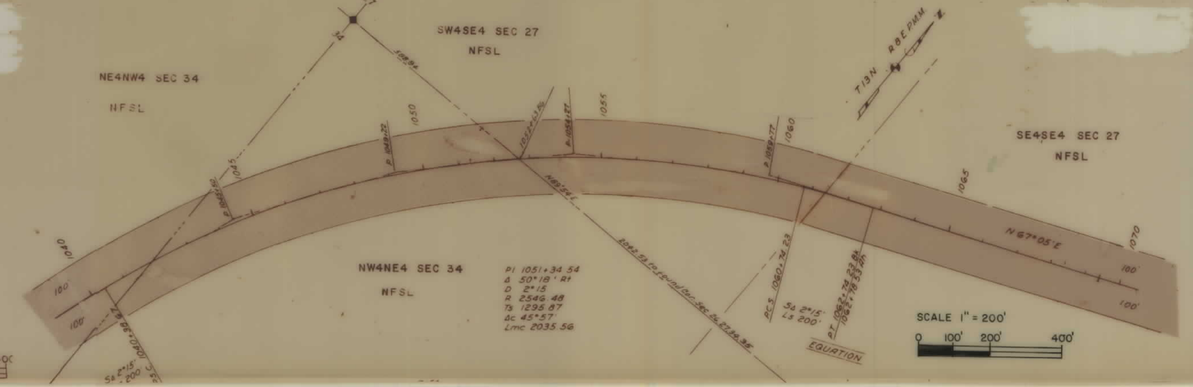

SHEET 10 OF 31
PROJECT FHP 32B6F4G4H213
MONARCH-WHITE SULPHUR SPRINGS

FHP 32... SHT 10 OF 31

4

PROJECT FHP 32B6F4G4H211
MONARCH-WHITE SULPHUR SPRINGS

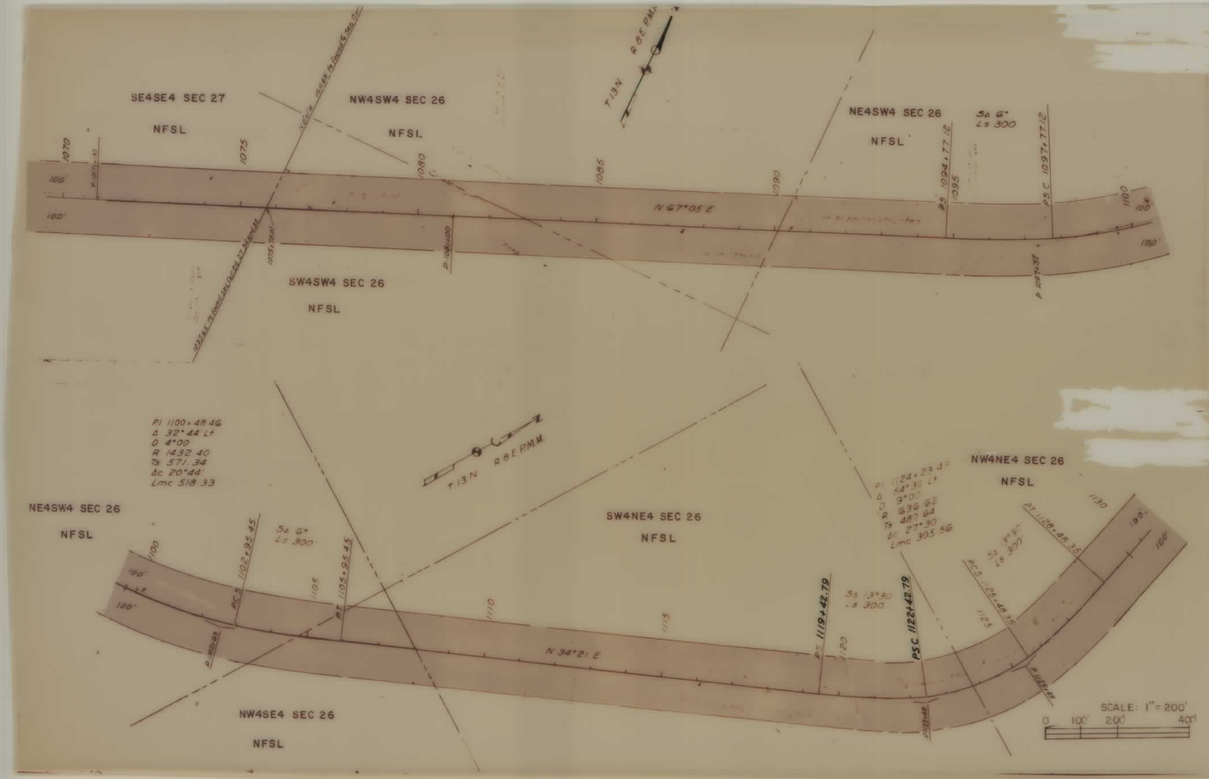

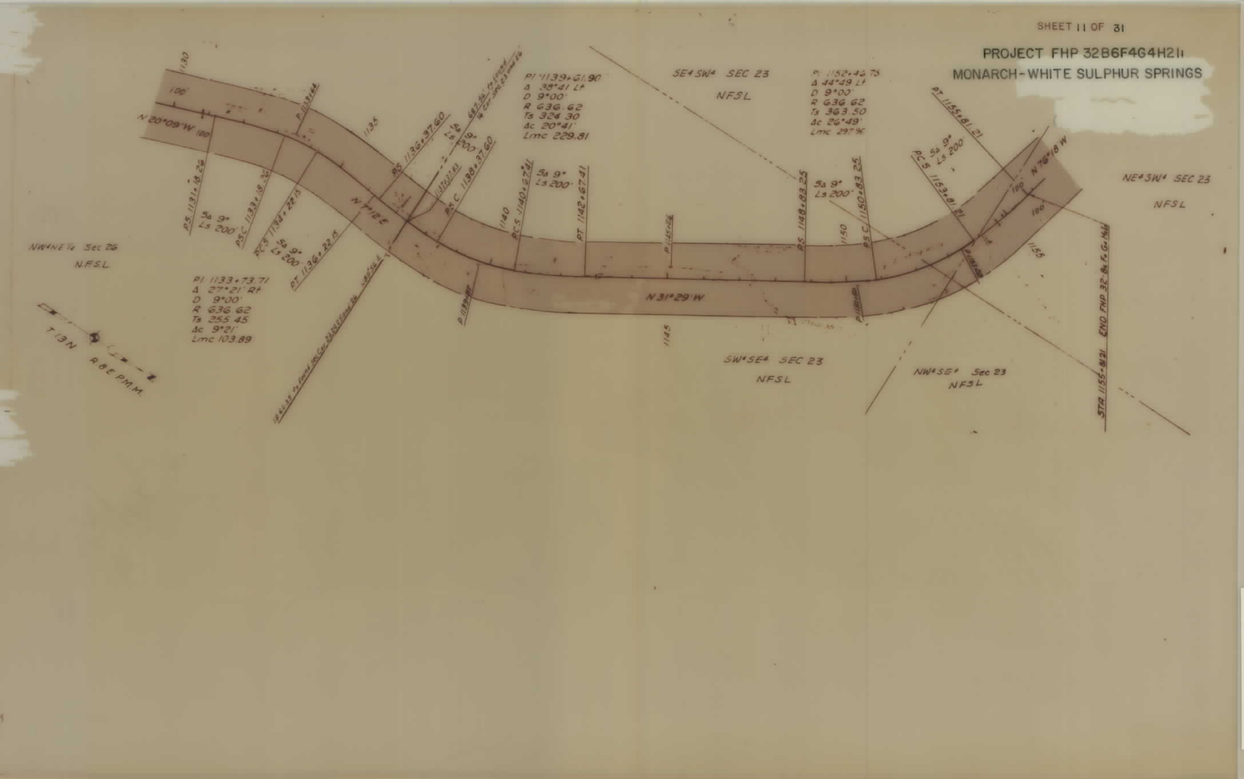

FHP 32... SHT 11 OF 31

4

FED. ROAD DIST. NO.	STATE	FED. AID PROJ. NO.	R/W NO.	SHEET NO.	TOTAL SHEETS
8	MONT.	FHP 32-A9	9032-08	12	31

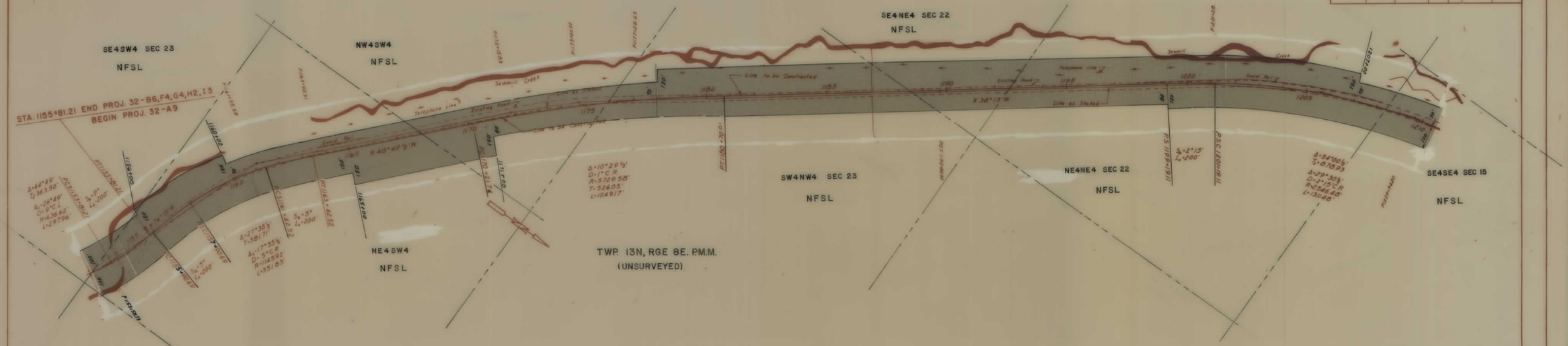

DESCRIPTIONS WRITTEN BY
DESCRIPTIONS CHECKED BY
MAPS COMPLETED BY
MAPS TO BUR. PUB. ROADS
MAPS TO CONSTRUCTION

STATE OF MONTANA
STATE HIGHWAY COMMISSION
LAND REQUIRED FOR RIGHT OF WAY
CASCADE COUNTY
SCALE 1" = 200' MAP APPROVED BY

FHP 32... SHT 12 OF 31

4

FED. ROAD DIST. NO.	STATE	FED. AID PROJ. NO.	R/W NO.	SHEET NO.	TOTAL SHEETS
8	MONT.	FHP 32 A9	9032-08	13	31

0 100' 200' 400'

MAPS REVISED 11 23-59 10

DESCRIPTIONS WRITTEN BY ______
DESCRIPTIONS CHECKED BY ______
MAPS COMPLETED BY ______
MAPS TO BUR. PUB. ROADS ______
MAPS TO CONSTRUCTION ______

STATE OF MONTANA

STATE HIGHWAY COMMISSION

LAND REQUIRED FOR RIGHT OF WAY

CASCADE COUNTY

SCALE 1" = 200' MAP APPROVED BY ______

FHP 32... SHT 13 OF 31

FED. ROAD DIST. NO.	STATE	FED. AID PROJ. NO.	R/W NO.	SHEET NO.	TOTAL SHEETS
8	MONT.	FHP32Ay	9032-08	14	31

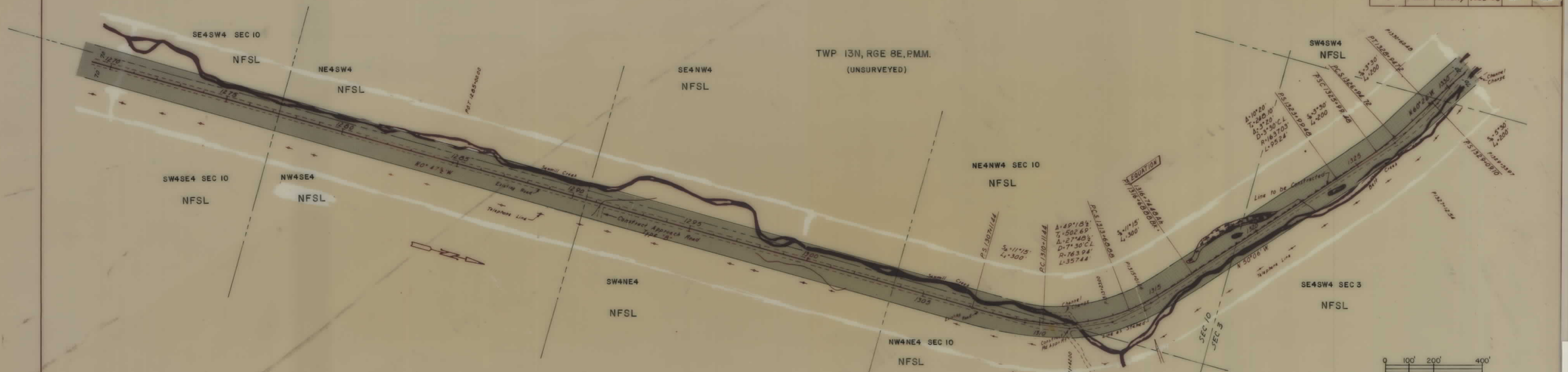

MAPS REVISED 11-23-73 10

DESCRIPTIONS WRITTEN BY
DESCRIPTIONS CHECKED BY
MAPS COMPLETED BY
MAPS TO BUR PUB ROADS
MAPS TO CONSTRUCTION

STATE OF MONTANA
STATE HIGHWAY COMMISSION
LAND REQUIRED FOR RIGHT OF WAY
CASCADE COUNTY
SCALE 1" = 200' MAP APPROVED BY

FHP 32... SHT 14 OF 31

4

FED. ROAD DIST. NO.	STATE	FED. AID PROJ. NO.	R/W NO.	SHEET NO.	TOTAL SHEETS
8	MONT.	FHF32-A4	9032-08	15	31

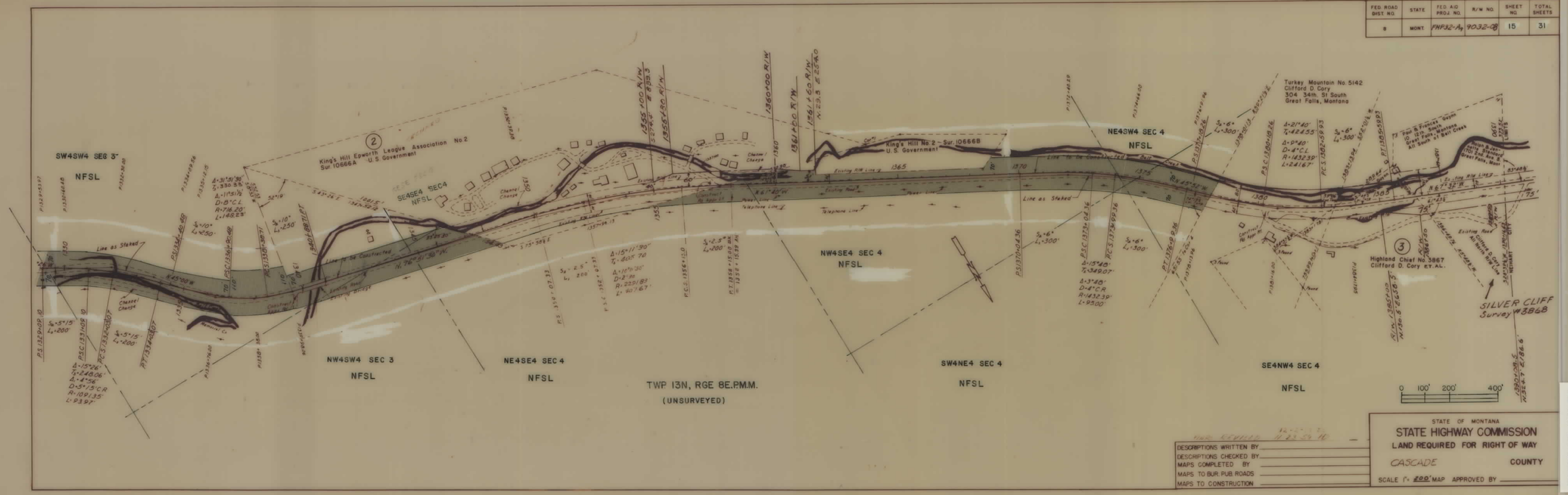

DESCRIPTIONS WRITTEN BY
DESCRIPTIONS CHECKED BY
MAPS COMPLETED BY
MAPS TO BUR. PUB. ROADS
MAPS TO CONSTRUCTION

STATE OF MONTANA
STATE HIGHWAY COMMISSION
LAND REQUIRED FOR RIGHT OF WAY
CASCADE COUNTY
SCALE 1" = 200' MAP APPROVED BY

FHP 32... SHT 15 OF 31

4

FED. ROAD DIST. NO	STATE	FED. AID PROJ. NO.	R/W NO.	SHEET No.	TOTAL SHEETS
8	MONT.	F-NB 32 (5)	9032-05	16	31

MONARCH – WHITE SULPHUR SPRINGS

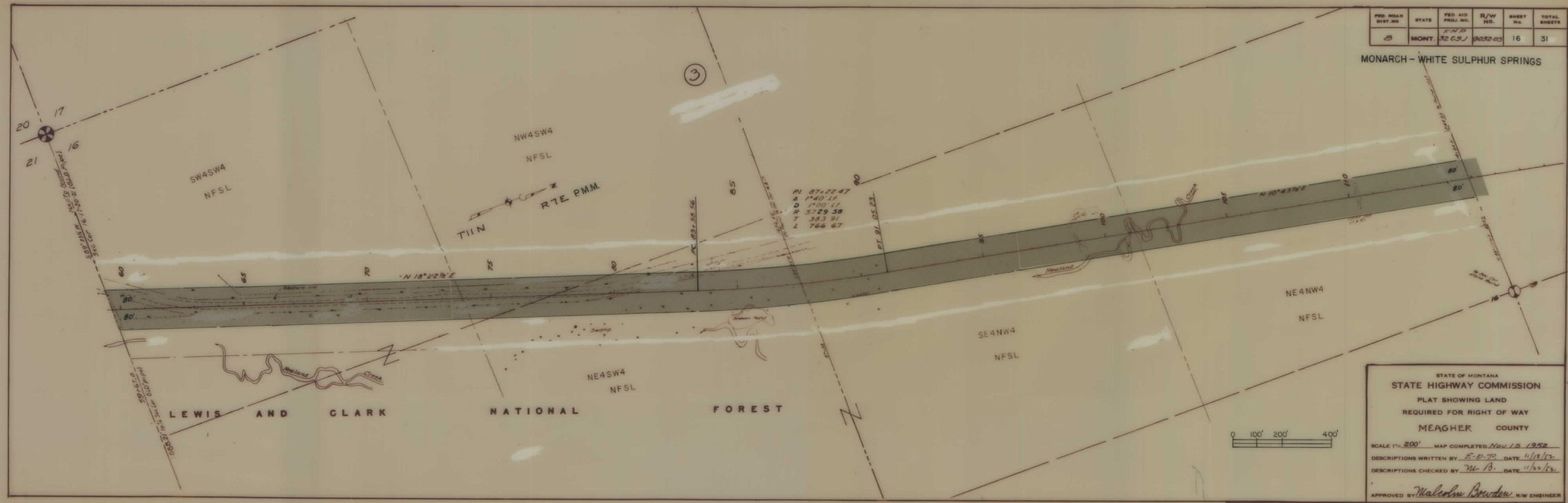

STATE OF MONTANA
STATE HIGHWAY COMMISSION
PLAT SHOWING LAND
REQUIRED FOR RIGHT OF WAY
MEAGHER COUNTY

SCALE 1"= 200' MAP COMPLETED Nov 15 1952
DESCRIPTIONS WRITTEN BY E.D.T. DATE 11/18/52
DESCRIPTIONS CHECKED BY M.B. DATE 11/22/52
APPROVED BY Malcolm Bowden R/W ENGINEER

FHP 32... SHT 16 OF 31

4

FED. ROAD DIST. NO	STATE	FED. AID PROJ. NO.	R/W NO	SHEET No.	TOTAL SHEETS
8	MONT.	FHP 32C5J	9032-05	17	31

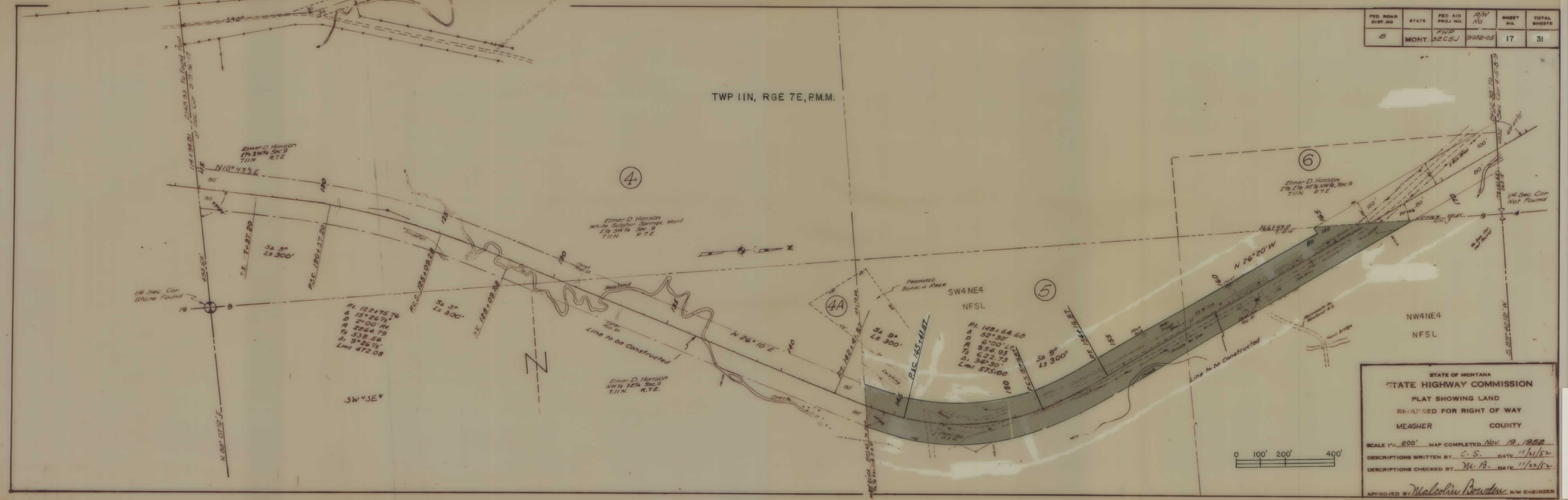

FHP 32... SHT 17 OF 31

4

FED. ROAD DIST. NO	STATE	FED. AID PROJ. NO.	R/W NO.	SHEET No.	TOTAL SHEETS
8	MONT.	F.H.P. 32C5J	9032-05	18	31

STATE OF MONTANA

STATE HIGHWAY COMMISSION

PLAT SHOWING LAND

REQUIRED FOR RIGHT OF WAY

MEAGHER COUNTY

SCALE 1" = 200' MAP COMPLETED Nov. 15, 1952

DESCRIPTIONS WRITTEN BY M. B. DATE 11/24/52

DESCRIPTIONS CHECKED BY L B DATE 12/2/52

APPROVED BY Malcolm Bowden R/W ENGINEER

FHP 32... SHT 18 OF 31

FED. ROAD DIST. NO.	STATE	FED. AID PROJ. NO.	R/W No.	SHEET No.	TOTAL SHEETS
8	MONT	F.H.P. 32C5J	903205	19	31

0 100' 200' 400'

STATE OF MONTANA

STATE HIGHWAY COMMISSION

PLAT SHOWING LAND

REQUIRED FOR RIGHT OF WAY

MEAGHER COUNTY

SCALE 1"= 200' MAP COMPLETED Nov 15 1952

DESCRIPTIONS WRITTEN BY M. B. DATE 11/24/52

DESCRIPTIONS CHECKED BY L B DATE 12/2/52

APPROVED BY Malcolm Bowden R/W ENGINEER

FHP 32... SHT 19 OF 31

FED. AID SECT. No.	STATE	FED. AID PROJ. NO.	R/W No.	SHEET No.	TOTAL SHEETS
8	MONT.	FAP 15 S2C03/	9032-05	20	31

N½ N½ SW¼, N½ NW¼ SE¼ & SE¼ NE¼ SE¼
T.F. Adams
Glendale, Arizona
Cont. Dean O. Thorson
White Sulphur Springs, Mont.

STATE OF MONTANA
STATE HIGHWAY COMMISSION
PLAT SHOWING LAND
REQUIRED FOR RIGHT OF WAY
MEAGHER COUNTY

SCALE 1" = 200' MAP COMPLETED Nov 18 1952
DESCRIPTIONS WRITTEN BY W.R. DATE 11/25/52
DESCRIPTIONS CHECKED BY R.B. DATE 12/2/52
APPROVED BY Walcolm Bowden R/W ENGINEER

FHP 32... SHT 20 OF 31

FED. ROAD DIST. NO.	STATE	FED. AID PROJ. NO.	R/W NO.	SHEET NO.	TOTAL SHEETS
8	MONT	FHP 32 B(3)C&J1	8032-03	21	31

MONARCH - WHITE SULPHUR SPRINGS

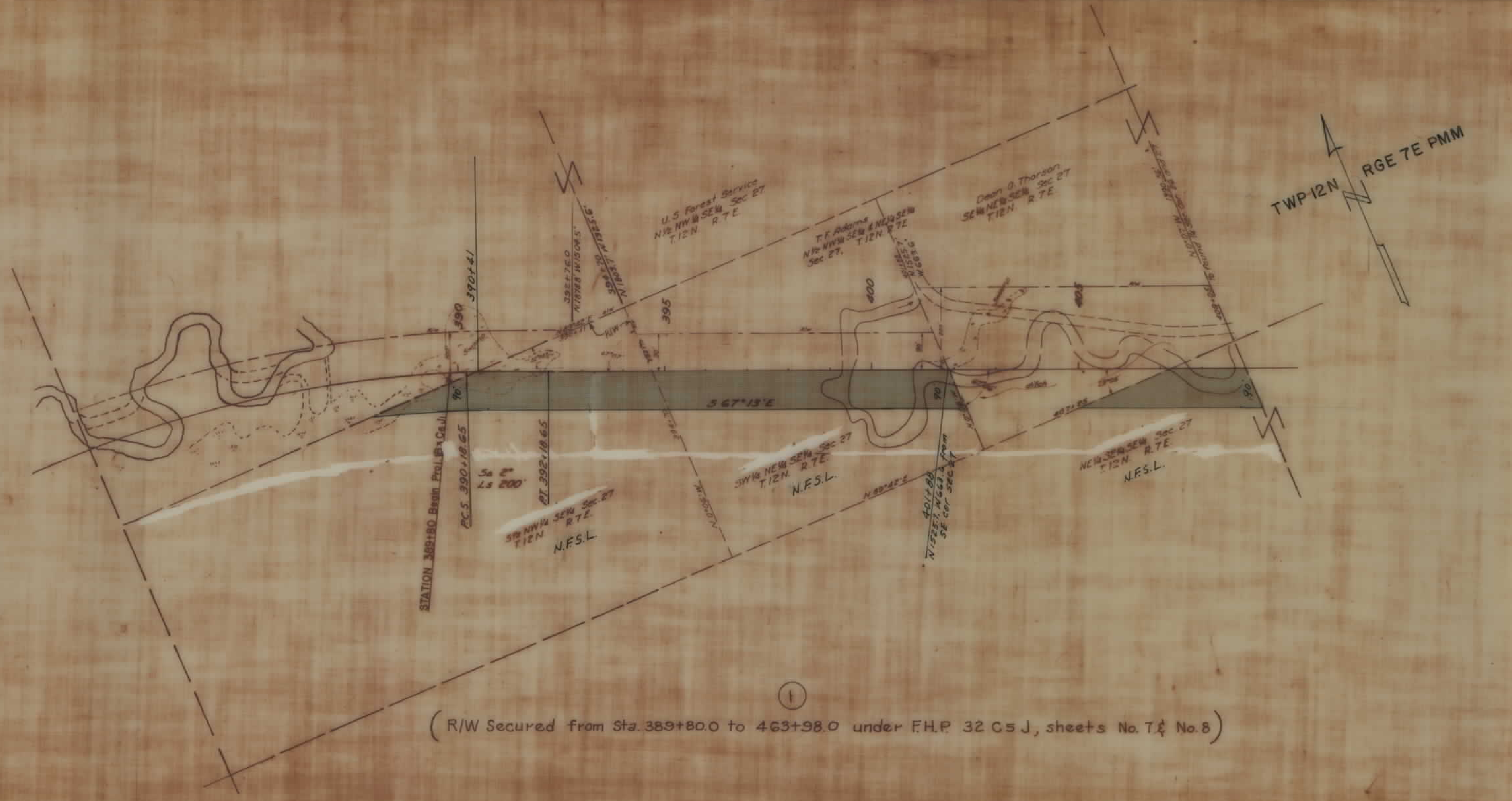

(R/W Secured from Sta. 389+80.0 to 463+98.0 under F.H.P. 32 C&J, sheets No. 7 & No. 8)

0 100' 200' 400'

STATE OF MONTANA
STATE HIGHWAY COMMISSION
LAND REQUIRED FOR RIGHT OF WAY
MEAGHER — COUNTY
SCALE 1" = 200' MAP COMPLETED 2-23-54

FHP 32... SHT 21 OF 31

FED. ROAD DIST. NO.	STATE	FED. AID PROJ. NO.	R/W NO.	SHEET NO.	TOTAL SHEETS
8	MONT.	FHP 32 B3 Csj.	3032-03	22	31

MONARCH - WHITE SULPHUR SPRINGS

TWP 12 N, RGE 7 E PMM

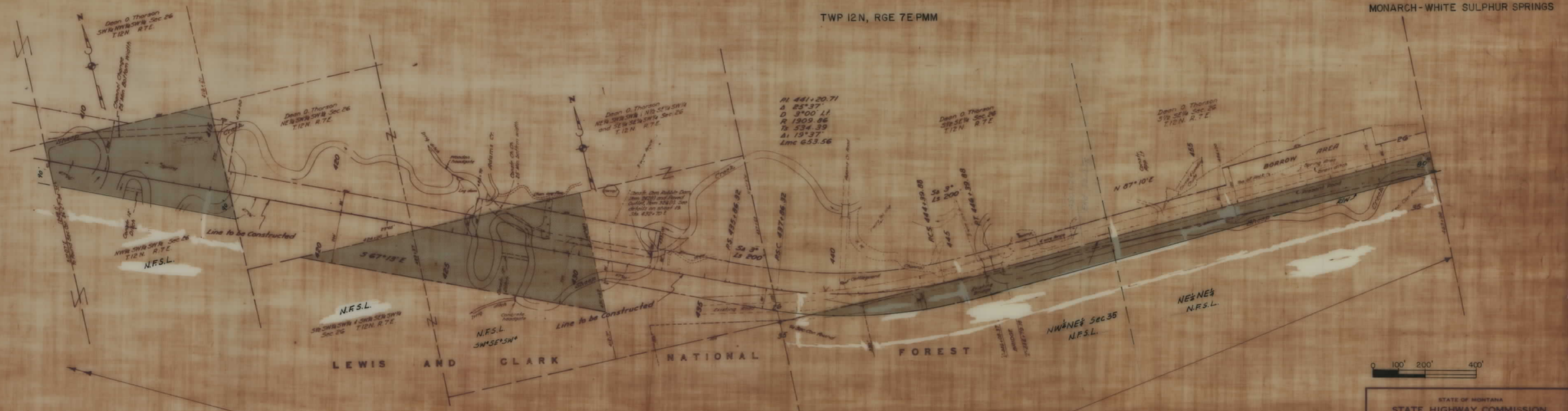

(R/W Secured from Sta. 383+80.0 to 463+98.0 under FHP 32 CsJ, sheets No. 7 & No. 8)

STATE OF MONTANA
STATE HIGHWAY COMMISSION
LAND REQUIRED FOR RIGHT OF WAY
MEAGHER — COUNTY
SCALE 1" = 200' MAP COMPLETED 2-23-54

FHP 32... SHT 22 OF 31

4

FED ROAD DIST NO	STATE	FED AID PROJ NO	R/W NO	SHEET NO	TOTAL SHEETS
8	MONT	F.H.P. 32 D1,C4,J1	3032-03	23	31

MONARCH - WHITE SULPHUR SPRINGS

0 100' 200' 400'

STATE OF MONTANA

STATE HIGHWAY COMMISSION

LAND REQUIRED FOR RIGHT OF WAY

MEAGHER ~ COUNTY

SCALE 1"= 200' MAP COMPLETED 2-23-54

FHP 32... SHT 23 OF 31

FED. ROAD DIST. NO	STATE	FED. AID PROJ. NO.	R/W NO.	SHEET NO.	TOTAL SHEETS
8	MONT.	F.H.P. 32 B3, C6, J1	5032-03	24	31

MONARCH - WHITE SULPHUR SPRINGS

STATE OF MONTANA

STATE HIGHWAY COMMISSION

LAND REQUIRED FOR RIGHT OF WAY

MEAGHER — COUNTY

SCALE 1" = 200' MAP COMPLETED 2-23-54

FHP 32... SHT 24 OF 31

5

FED ROAD DIST NO	STATE	FED AID PROJ NO	R/W NO.	SHEET NO	TOTAL SHEETS
8	MONT	F.H.P. 32 B, C & J	3032-03	25	31

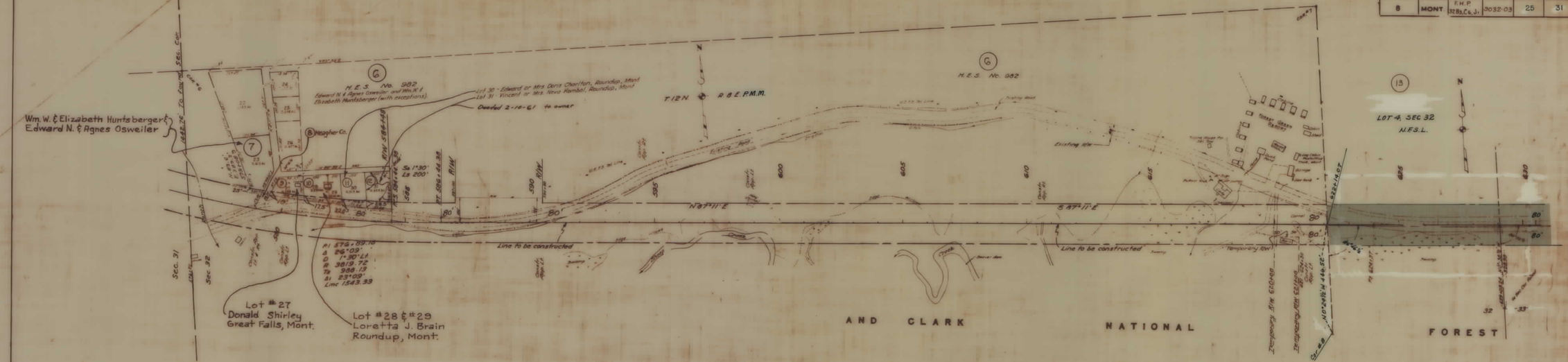

STATE OF MONTANA
STATE HIGHWAY COMMISSION
LAND REQUIRED FOR RIGHT OF WAY
MEAGHER ~ COUNTY
SCALE 1" = 200' MAP COMPLETED 7-23-54

FHP 32... SHT 25 OF 31

4

FED. ROAD DIST. NO.	STATE	FED. AID PROJ. NO.	R/W NO.	SHEET NO.	TOTAL SHEETS
8	MONT.	F.H.P. 32B3,C6,J1	9032-03	26	31

MONARCH-WHITE SULPHUR SPRINGS

STATE OF MONTANA

STATE HIGHWAY COMMISSION

LAND REQUIRED FOR RIGHT OF WAY

MEAGHER — COUNTY

0 100 200' 400'

SCALE 1" = 200' MAP COMPLETED 2-23-54

FHP 32... SHT 26 OF 31

FED ROAD DIST NO	STATE	FED AID PROJ NO	R/W NO.	SHEET NO	TOTAL SHEETS
8	MONT	FHP 32 B3,C6,J1	9032-03	27	31

MONARCH – WHITE SULPHUR SPRINGS

STATE OF MONTANA
STATE HIGHWAY COMMISSION
LAND REQUIRED FOR RIGHT OF WAY
MEAGHER ~ COUNTY
SCALE 1" = 200' MAP COMPLETED 2-23-54

0 100' 200' 400'

FHP 32... SHT 27 OF 31

FED ROAD DIST NO	STATE	FED AID PROJ NO	R/W NO.	SHEET NO	TOTAL SHEETS
8	MONT	FHP 32 B3, C6, J1	9032-03	28	31

MONARCH-WHITE SULPHUR

STATE OF MONTANA
STATE HIGHWAY COMMISSION
LAND REQUIRED FOR RIGHT OF WAY
MEAGHER ~ COUNTY
SCALE 1" = 200' MAP COMPLETED 2-23-54

0 100' 200' 400'

FHP 32... SHT 28 OF 31

5

FED ROAD DIST NO	STATE	FED AID PROJ NO	R/W NO.	SHEET NO	TOTAL SHEETS
8	MONT	FHP 32-B3,C6,J1	3032-03	29	31

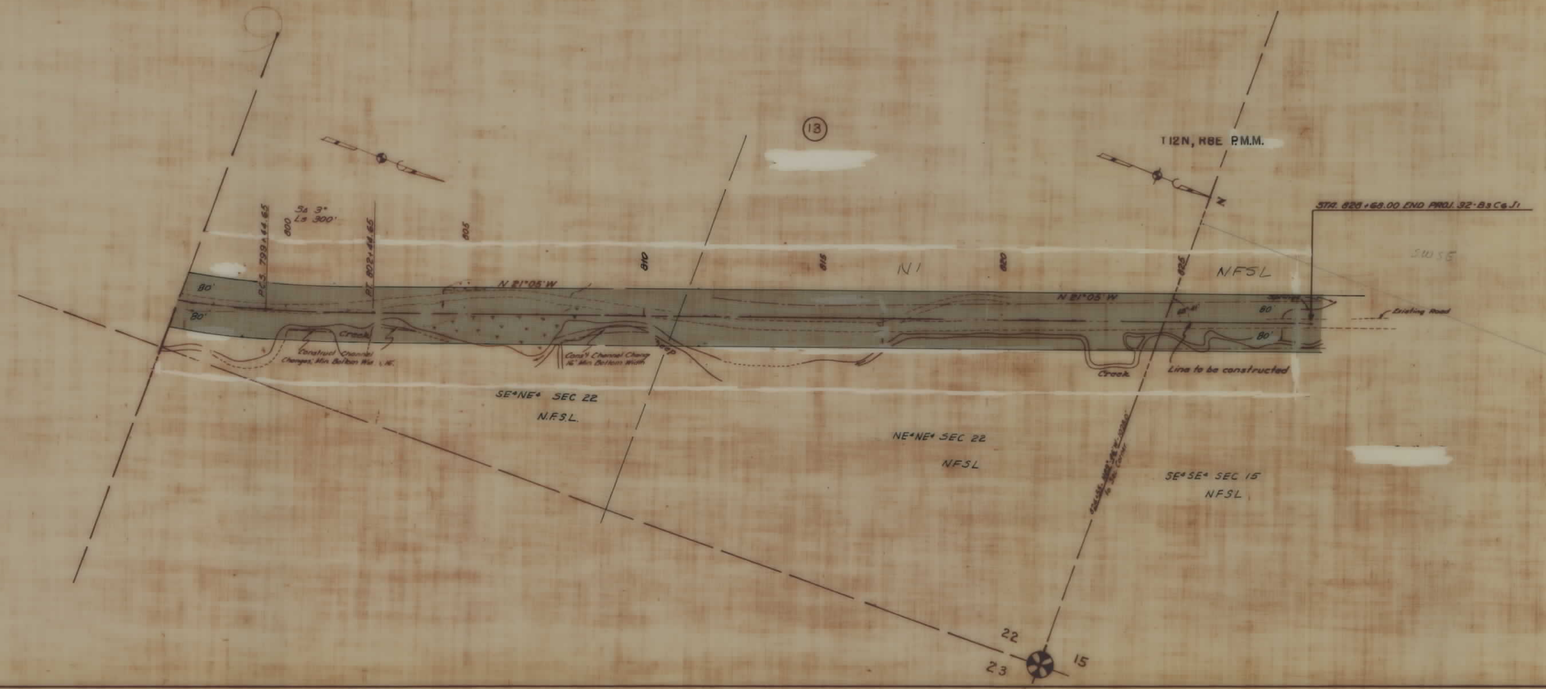

STATE OF MONTANA
STATE HIGHWAY COMMISSION
LAND REQUIRED FOR RIGHT OF WAY
MEAGHER ~ COUNTY
SCALE 1" = 200' MAP COMPLETED 2-23-54

FHP 32... SHT 29 OF 31

5

PROJECT FHP 32 B4,F3,G3

MONARCH- WHITE SULPHUR SPRINGS

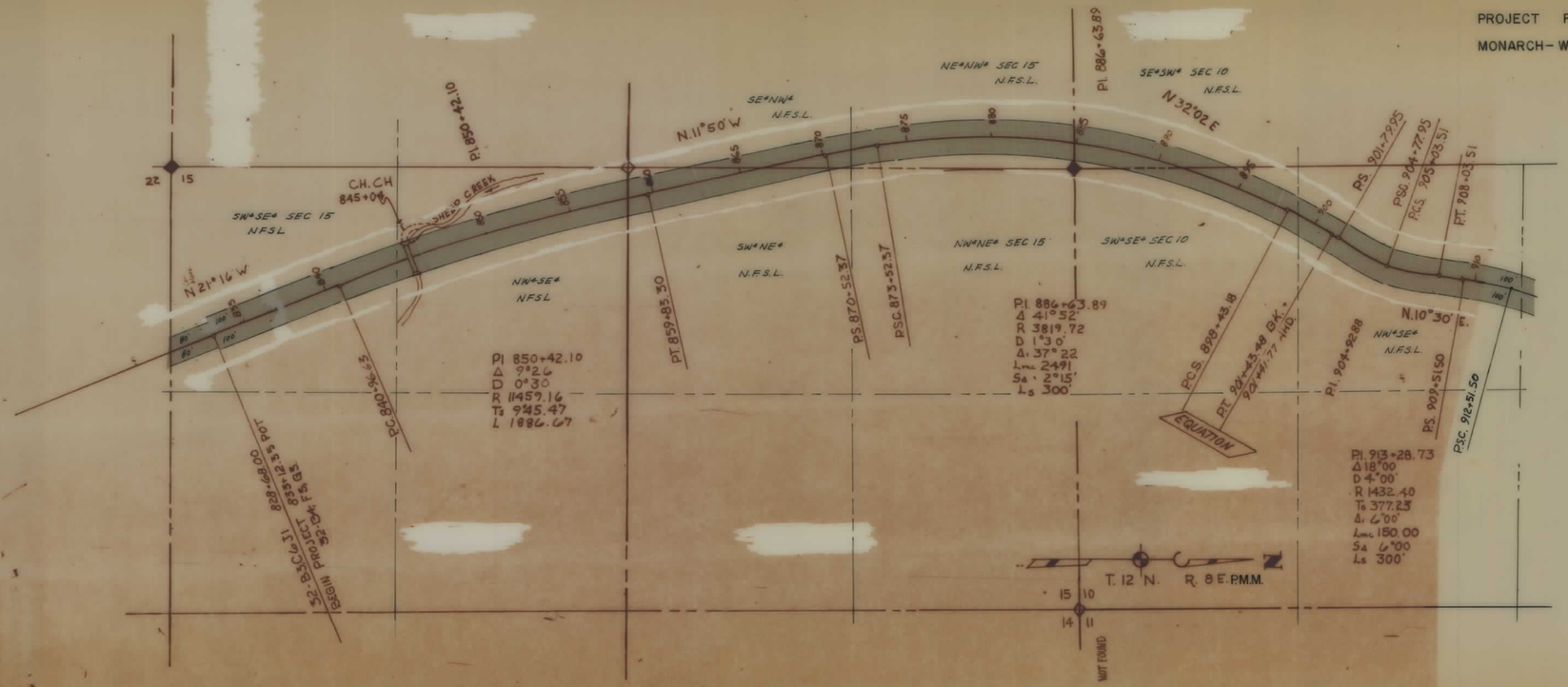

FHP 32... SHT 30 OF 31

5

PROJECT FHP 32 B4, F3, G3

MONARCH - WHITE SULPHUR SPRINGS

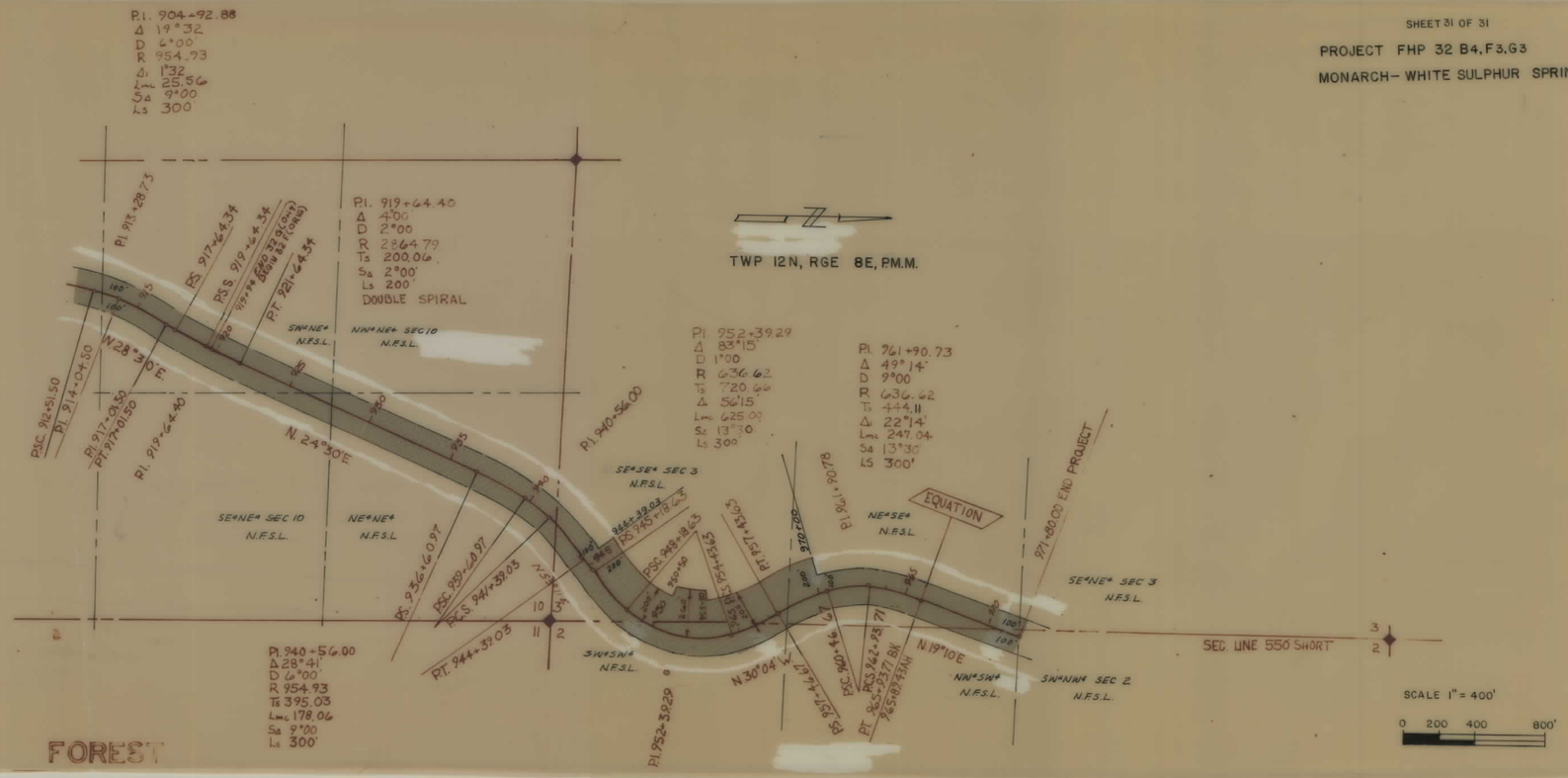

FHP 32... SHT 31 OF 31

5