PLANS

NOT

TO

SCALE

FED. ROAD DIST. NO.	STATE OF MONTANA	FED. AID PROJECT NUMBERS CONST. NO.	R/W NO.	STATE NO.	SHEET NO.	TOTAL SHEETS
8			RS-34 (6)	7034-06	1	22

WISDOM · SOUTH

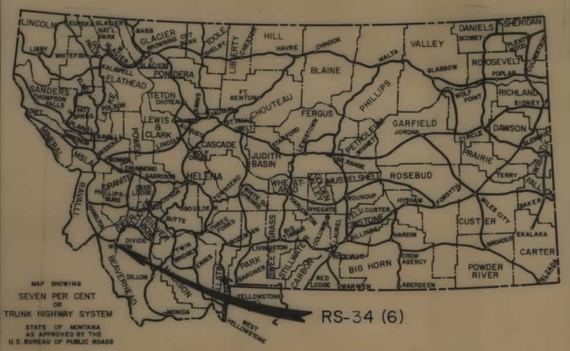

STATE OF MONTANA

STATE HIGHWAY COMMISSION

RIGHT OF WAY PLAN OF

FEDERAL AID PROJECT NO. RS-34(6) R/W RS-34( ) CONST.

WISDOM · SOUTH

BEAVERHEAD COUNTY

10.160 MILES

CONVENTIONAL SIGNS

RIGHT OF WAY LINE
CENTERLINE (℄) OR PROJECTED LINE
STK'D. CENTERLINE
PARCEL NUMBER
OWNERSHIP BOUNDARY
R/W USE EXISTING R/W LT. OR RT.
PRESENT TRAVELED WAY (P.T.W.)
R/W LINE FENCED
RAILROAD R/W
CONSTRUCTION LIMITS CUT FILL
FENCE LINE
CONTROL OF ACCESS WITH FENCE
CONTROL OF ACCESS WITHOUT FENCE
GATE IN FENCE
CATTLE GUARD=24'
STATE & NATIONAL BORDER LINES
CITY OR TOWN LIMITS LINE
COUNTY LINE
RESERVATION LINE
TOWNSHIP & SECTION LINE
1/2 SECTION LINE
1/4 SECTION LINE
SECTION CORNER FOUND UNFOUND
1/4 SECTION COR.
1/16 SECTION COR.
CENTER OF SECTION
TELEPHONE OR TELEGRAPH POLES IN PLACE
POWER POLES IN PLACE
TEL. OR TEL. OR POWER POLES TO BE MOVED
NEW PIPES
OLD PIPES IN PLACE
OUTLET DITCH
INLET DITCH
DITCHES
CHANNEL CHANGES
BRIDGE
RAILROADS

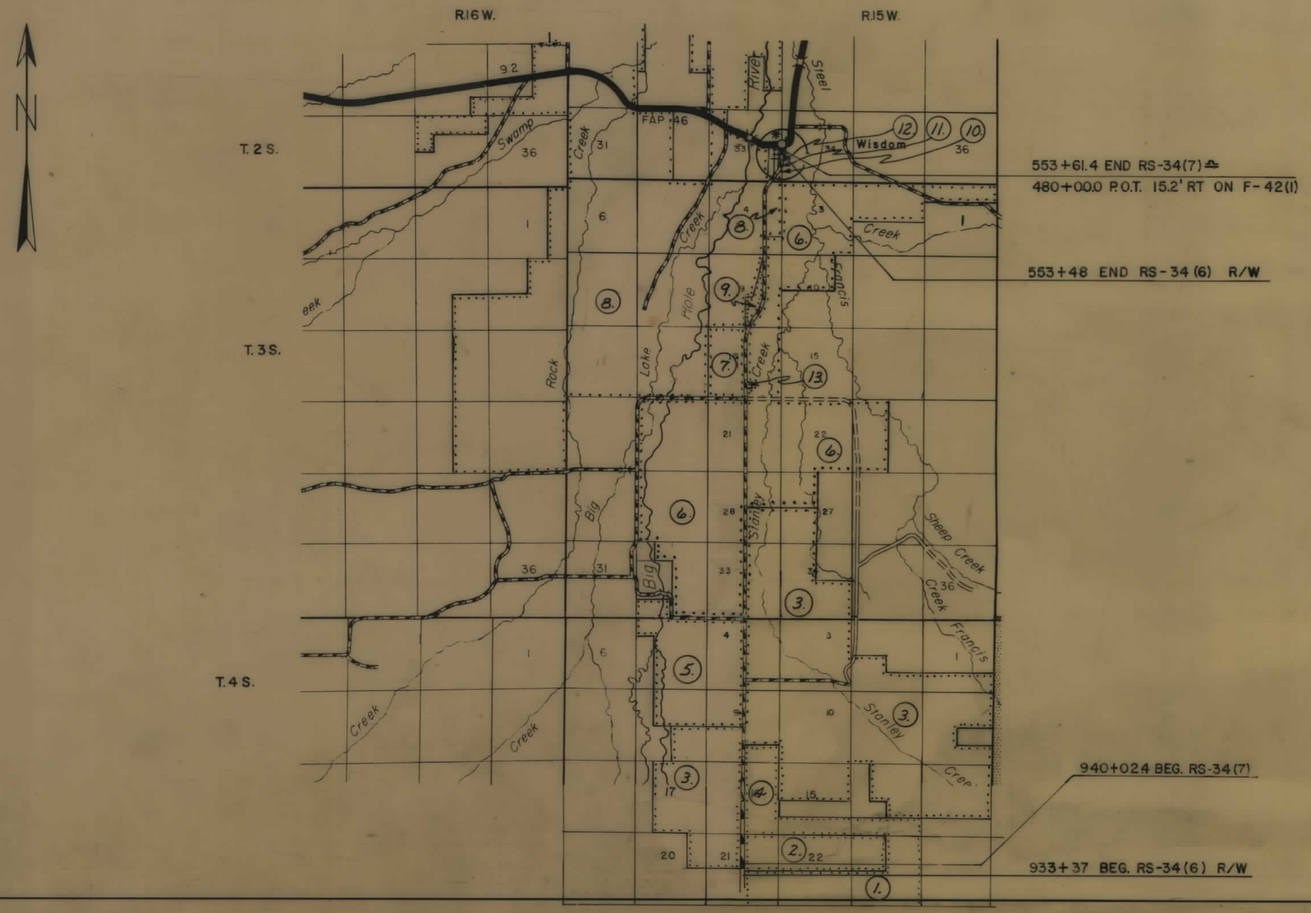

STATE 12-23-75

INDEX

PARCEL NO.	OWNERSHIPS	SHEET NO.
1	STATE OF MONTANA	2
2	JACK HIRSCH'S LIVESTOCK INC.	2-3
3	RALPH HUNTLEY & SON INC.	2-3-4-5-6-7-8-9-10-11-12
4	STATE OF MONTANA	3-4-5
5	ROBERT PETERSON CATTLE CO	6-7-8-9-10
6	MARK CLEMOW RANCHES INC.	10-11-12-13-14-15-16-17-18-19
7	STATE OF MONTANA	15-16-17
8	MEL McDOWELL RANCH	15-17-18-19-20-21-22
9	BEAVERHEAD COUNTY	17-18
10	MAMIE McDOWELL	21-22
11	MAMIE McDOWELL	21-22
12	MAMIE McDOWELL	21-22
13	VIGILANTE ELEC. CO-OP	15

STATE HIGHWAY COMMISSION OF MONTANA

APPROVED:

DEC. 17, 1975

STATE HIGHWAY ENGINEER

STATE OF MONTANA REGISTERED No. 1746S LEWIS M. CHITTIM CIVIL ENGINEER AND LAND SURVEYOR

U.S. DEPARTMENT OF TRANSPORTATION
FEDERAL HIGHWAY ADMINISTRATION
BUREAU OF PUBLIC ROADS

APPROVED:

DIVISION ENGINEER DATE

RS-34(6) SHT 1 OF 22

OWNERSHIPS

PARCEL	NAME	ADDRESS	TOTAL AREA	GROSS R/W AREA	P.T.W. AREA	AREA TO BE ACQUIRED	REMAINDER LEFT	REMAINDER RIGHT	CONST. PERM. AREA	CONST. EASE. AREA
1.	STATE OF MONTANA			0 AC	0 AC	0 AC				
2.	JACK HIRSCHY LIVESTOCK INC.	JACKSON, MONT.	640.0 AC	SEE	SHEET	# 3				
3.	RALPH HUNTLEY & SON INC.	WISDOM, MONT.		SEE	SHEET	# 12				

STATE OF MONTANA	FED. AID PROJECT NUMBERS CONST. NO.	R/W NO.	STATE NO.	SHEET NO.	TOTAL SHEETS
		RS-34 (6)	7034-06	2	22

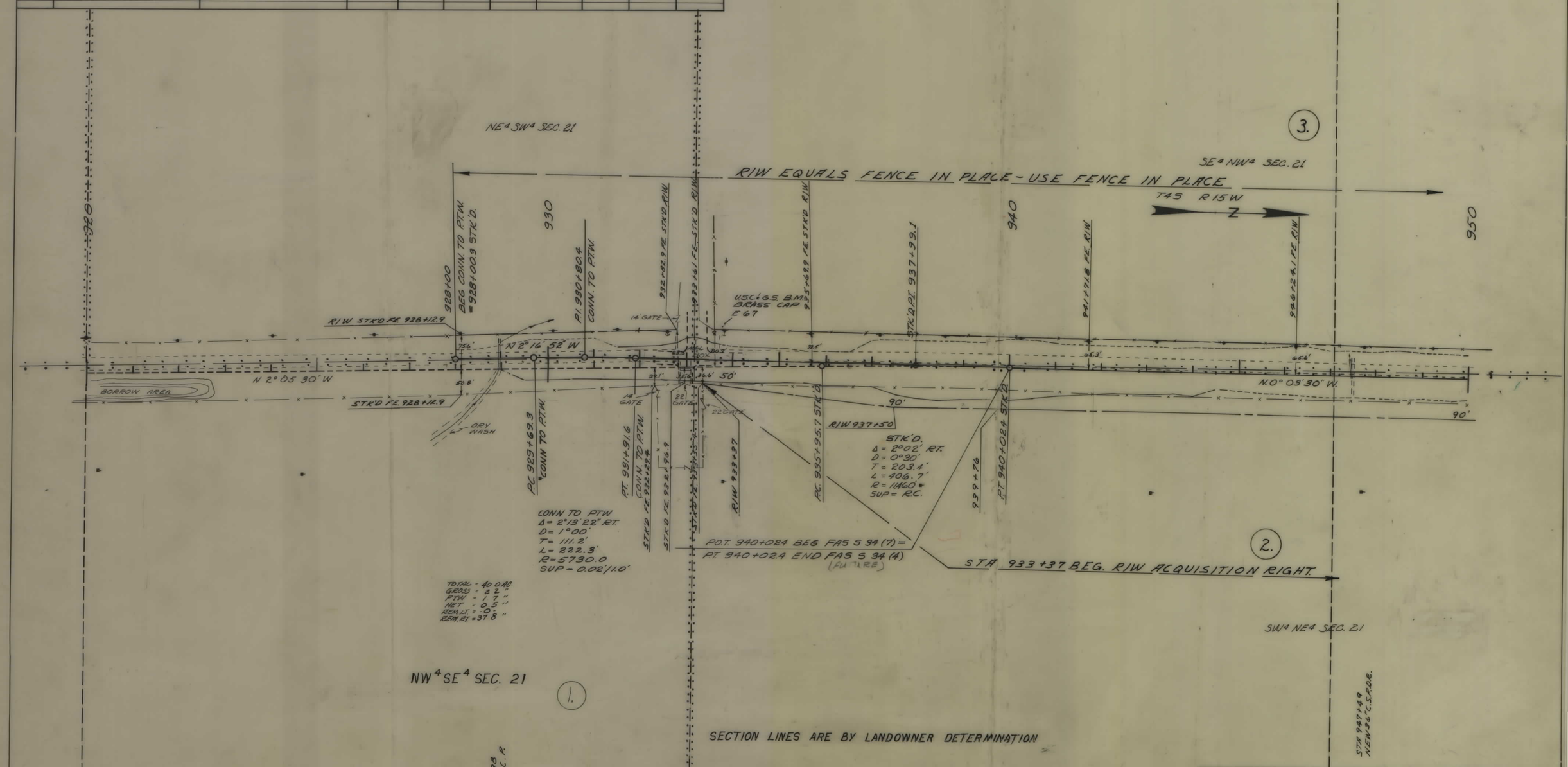

BACKSLOPE LIMITS
INCLUDE ROUNDING
CONSTRUCTION LIMITS
TOP OF CUT
TOE OF FILL

MAP TRANS. TO R/W
MAP REVISED

FHWA APPROVAL 12-23-75, 2-5-80

STATE OF MONTANA
DEPARTMENT OF HIGHWAYS
LAND REQUIRED FOR RIGHT OF WAY
BEAVERHEAD COUNTY
SCALE 1" = 100' MAP COMPLETED

RS-34(6) SHT 2 OF 22

STATE OF MONTANA	FED. AID PROJECT NUMBERS CONST. NO.	R/W NO.	STATE NO.	SHEET NO.	TOTAL SHEETS
		RS-34 (6)	7034-06	3	22

OWNERSHIPS

PARCEL	NAME	ADDRESS	TOTAL AREA	GROSS R/W AREA	P.T.W. AREA	AREA TO BE ACQUIRED	REMAINDER LEFT	REMAINDER RIGHT	CONST. PERM. AREA	CONST. EASE. AREA
2.	JACK HIRSCHY LIVESTOCK INC.	JACKSON, MONT.	640.0 AC	[illegible] AC	3.5 AC	2.1 AC		633.8 AC		
3.	RALPH HUNTLEY & SON INC.	WISDOM, MONT.		SEE	SHEET	# 13				
4.	STATE OF MONTANA			SEE	SHEET	# 5				

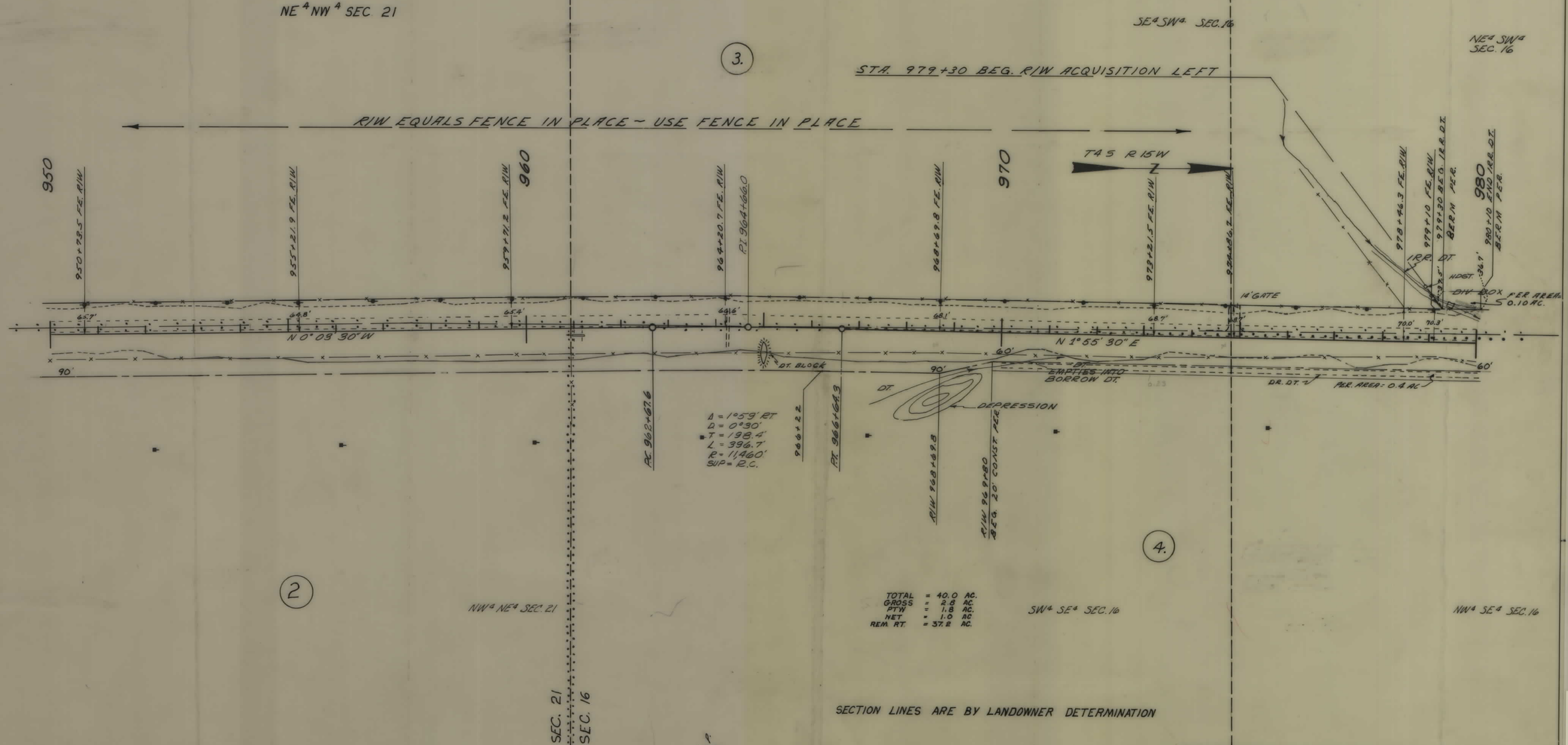

BACKSLOPE LIMITS INCLUDE ROUNDING
CONSTRUCTION LIMITS
TOP OF CUT
TOE OF FILL

MAP TRANS. TO R/W
MAP REVISED State: 10-16-80
F.H.W.A. APPROVAL 12-23-75, 2-5-80

STATE OF MONTANA
DEPARTMENT OF HIGHWAYS
LAND REQUIRED FOR RIGHT OF WAY
BEAVERHEAD COUNTY
SCALE 1" = 100' MAP COMPLETED

RS-34(6) SHT 3 OF 22

STATE OF MONTANA	FED. AID PROJECT NUMBERS CONST. NO.	R/W NO.	STATE NO.	SHEET NO.	TOTAL SHEETS
		RS-34 (6)	7034-06	4	22

OWNERSHIPS

PARCEL	NAME	ADDRESS	TOTAL AREA	GROSS R/W AREA	P.T.W. AREA	AREA TO BE ACQUIRED	REMAINDER LEFT	REMAINDER RIGHT	CONST. PERM AREA	CONST. EASE AREA
3.	RALPH HUNTLEY & SON INC.	WISDOM, MONT.		SEE	SHEET	#12				
4.	STATE OF MONTANA			SEE	SHEET	#5				

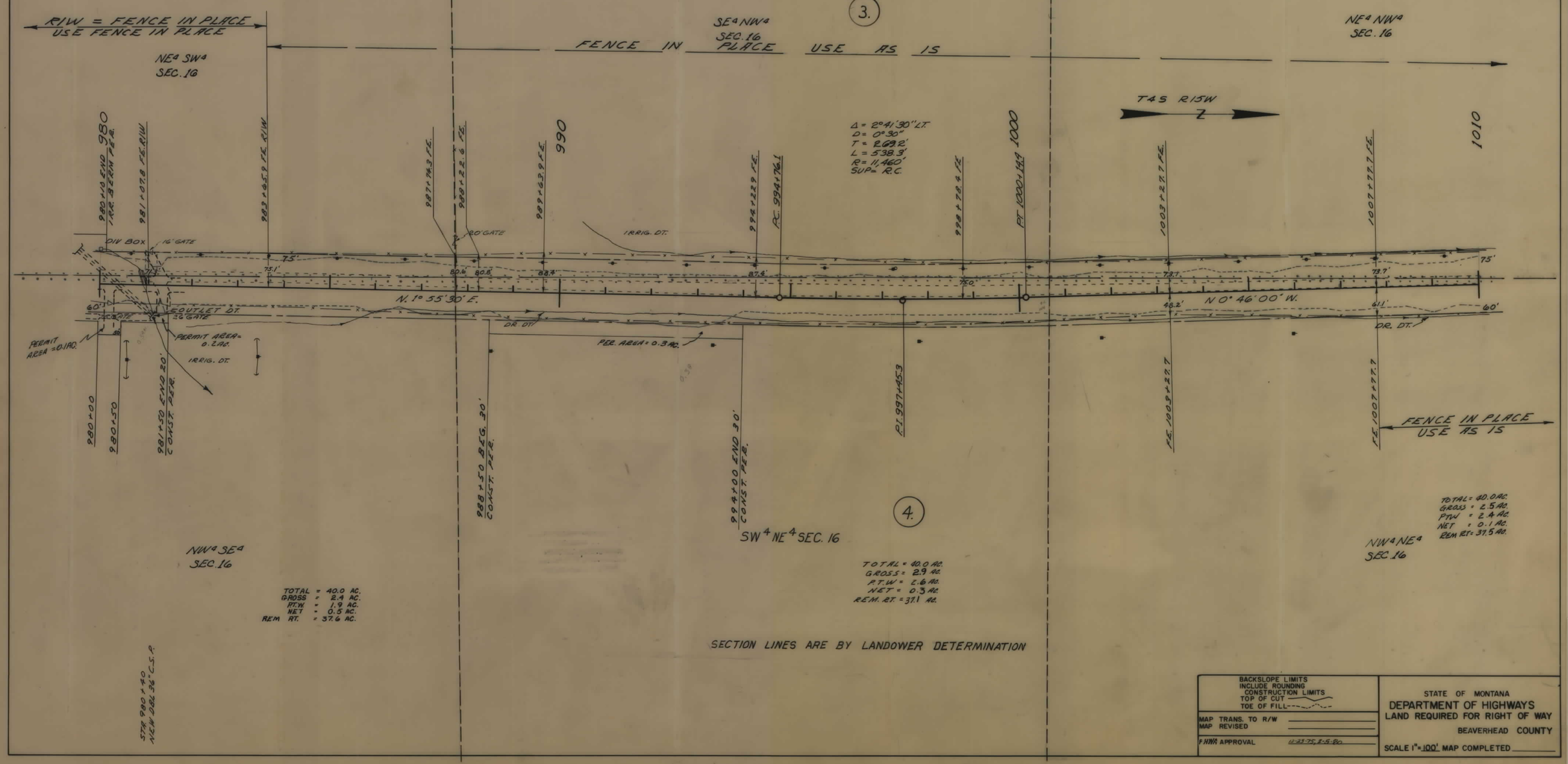

SECTION LINES ARE BY LANDOWNER DETERMINATION

BACKSLOPE LIMITS
INCLUDE ROUNDING
CONSTRUCTION LIMITS
TOP OF CUT
TOE OF FILL

MAP TRANS. TO R/W
MAP REVISED

F.H.W.A. APPROVAL 12-23-75, 2-5-80

STATE OF MONTANA
DEPARTMENT OF HIGHWAYS
LAND REQUIRED FOR RIGHT OF WAY
BEAVERHEAD COUNTY

SCALE 1" = 100' MAP COMPLETED

RS-34(6) SHT 4 OF 22

STATE OF MONTANA	FED. AID PROJECT NUMBERS CONST. NO.	R/W NO.	STATE NO.	SHEET NO.	TOTAL SHEETS
		RS 34 (6)	7034-06	5	22

OWNERSHIPS

PARCEL	NAME	ADDRESS	TOTAL AREA	GROSS R/W AREA	P.T.W. AREA	AREA TO BE ACQUIRED	REMAINDER LEFT	REMAINDER RIGHT	CONST. PERM AREA	CONST. EASE AREA
3.	RALPH HUNTLEY & SON INC	WISDOM, MONT.		SEE	SHEET	# 12				
4.	STATE OF MONTANA			10.6 AC.	8.7 AC.	1.9 AC.			1.0 AC.	

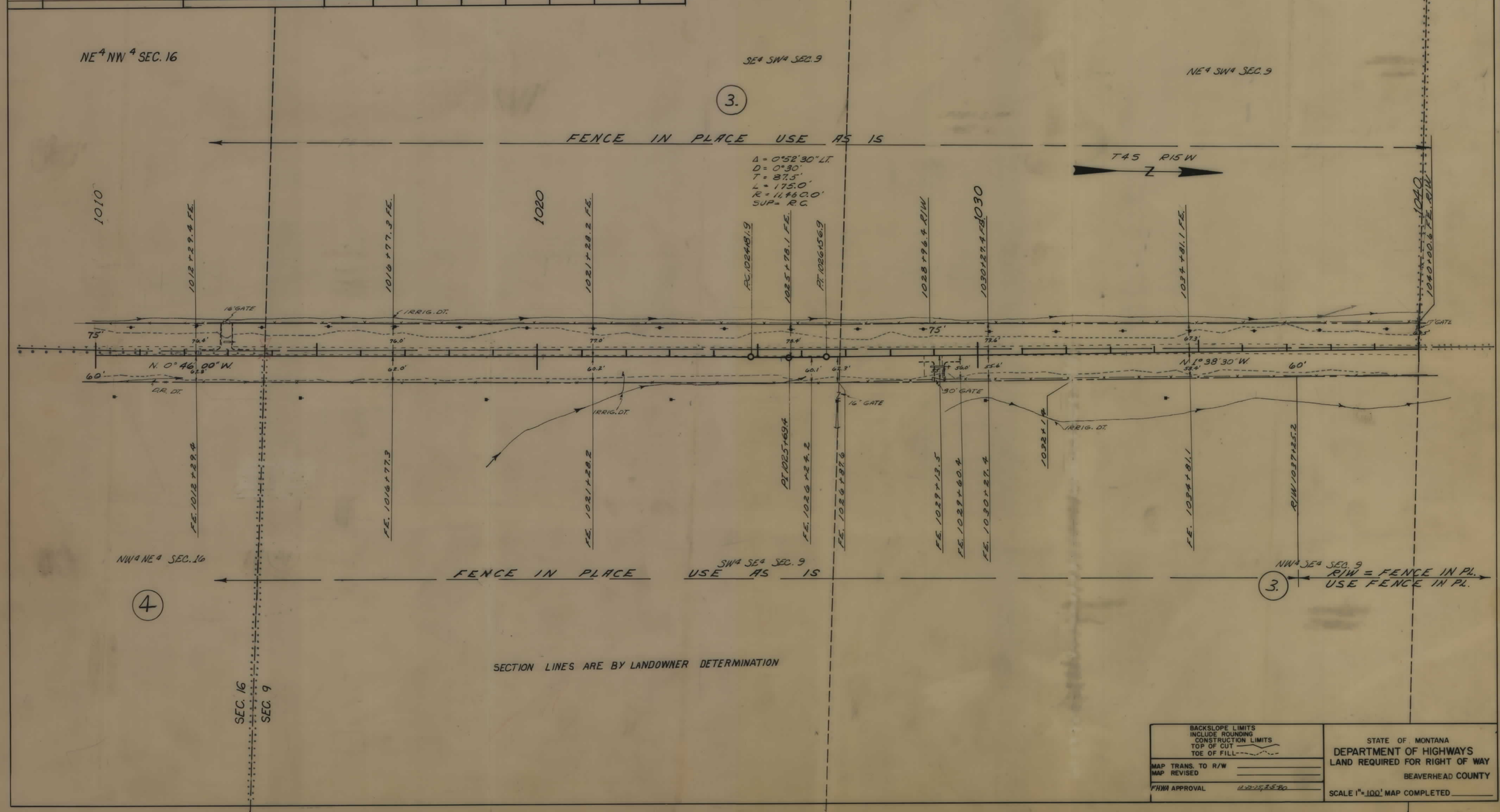

BACKSLOPE LIMITS INCLUDE ROUNDING
CONSTRUCTION LIMITS
TOP OF CUT
TOE OF FILL

MAP TRANS. TO R/W
MAP REVISED

FHWA APPROVAL 11-21-25, 2-5-80

STATE OF MONTANA
DEPARTMENT OF HIGHWAYS
LAND REQUIRED FOR RIGHT OF WAY
BEAVERHEAD COUNTY
SCALE 1" = 100' MAP COMPLETED

RS-34(6) SHT 5 OF 22

STATE OF MONTANA	FED. AID PROJECT NUMBERS		STATE	SHEET	TOTAL
	CONST. NO.	R/W NO.	NO.	NO.	SHEETS
		RS-34 (6)	7034-06	6	22

OWNERSHIPS

PARCEL	NAME	ADDRESS	TOTAL AREA	GROSS R/W AREA	P.T.W. AREA	AREA TO BE ACQUIRED	REMAINDER LEFT	REMAINDER RIGHT	CONST. PERM AREA	CONST. EASE AREA
3	RALPH HUNTLEY & SON INC.	WISDOM, MONT.		SEE	SHEET	#12				
5.	ROBERT PETERSON CATTLE CO.	" " "		"	"	#10				

BACKSLOPE LIMITS INCLUDE ROUNDING
CONSTRUCTION LIMITS
TOP OF CUT
TOE OF FILL

MAP TRANS. TO R/W
MAP REVISED

F.H.W.A. APPROVAL 12-22-75, 2-5-80

STATE OF MONTANA
DEPARTMENT OF HIGHWAYS
LAND REQUIRED FOR RIGHT OF WAY
BEAVERHEAD COUNTY
SCALE 1" = 100' MAP COMPLETED

RS-34(6) SHT 6 OF 22

FED. ROAD DIST. NO.	STATE OF MONTANA	FED. AID PROJECT NUMBERS CONST. NO.	R/W NO.	STATE NO.	SHEET NO.	TOTAL SHEETS
8			RS-34(6)	7034-06	7	22

OWNERSHIPS

PARCEL	NAME	ADDRESS	TOTAL AREA	GROSS R/W AREA	P. T. W. AREA	AREA TO BE ACQUIRED	REMAINDER LEFT	REMAINDER RIGHT	CONST. PERMIT AREA
3.	RALPH HUNTLEY & SON INC.	WISDOM, MONT.		SEE	SHEET	# 12			
5.	ROBERT PETERSON CATTLE CO.	" , ".		"	"	# 10			

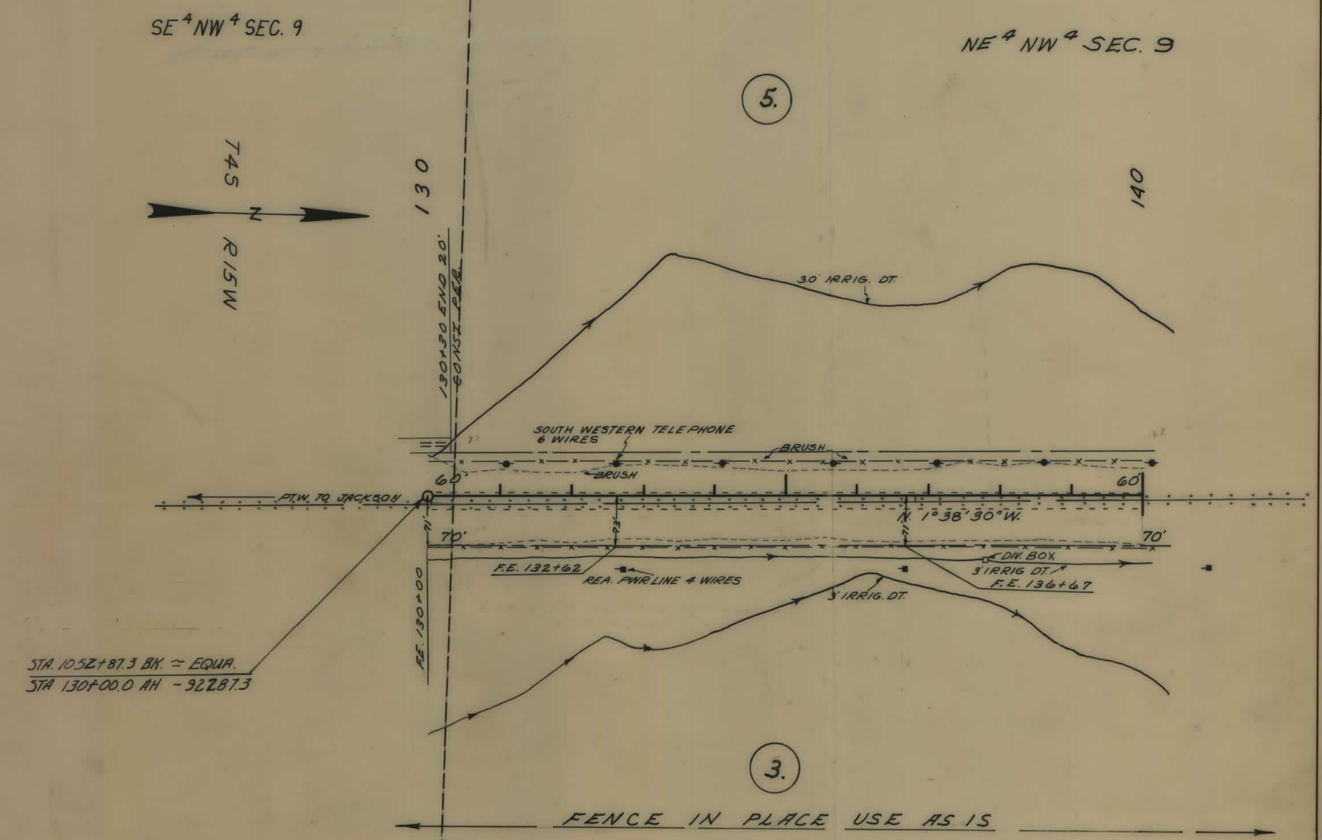

SECTION LINES ARE BY LANDOWNER DETERMINATION

CONSTRUCTION LIMITS
TOP OF CUT
TOE OF FILL

MAP TRANS. TO R/W
MAP REVISED

FHWA APPROVAL 12-23-75, 2-5-80

STATE OF MONTANA
STATE HIGHWAY COMMISSION
LAND REQUIRED FOR RIGHT OF WAY
BEAVERHEAD COUNTY
SCALE 1" = 100' MAP COMPLETED

RS-34(6) SHT 7 OF 22

FED. ROAD DIST. NO.	STATE OF MONTANA	FED. AID PROJECT NUMBERS CONST. NO.	R/W NO.	STATE NO.	SHEET NO.	TOTAL SHEETS
8			RS-34(6)	7034-06	8	22

OWNERSHIPS

PARCEL	NAME	ADDRESS	TOTAL AREA	GROSS R/W AREA	P.T.W. AREA	AREA TO BE ACQUIRED	REMAINDER LEFT	REMAINDER RIGHT	CONST. PERMIT AREA
3.	RALPH HUNTLEY & SON INC.	WISDOM, MONT.		SEE	SHEET	# 12			
5.	ROBERT PETERSON CATTLE CO.	" , " .		"	"	# 10			

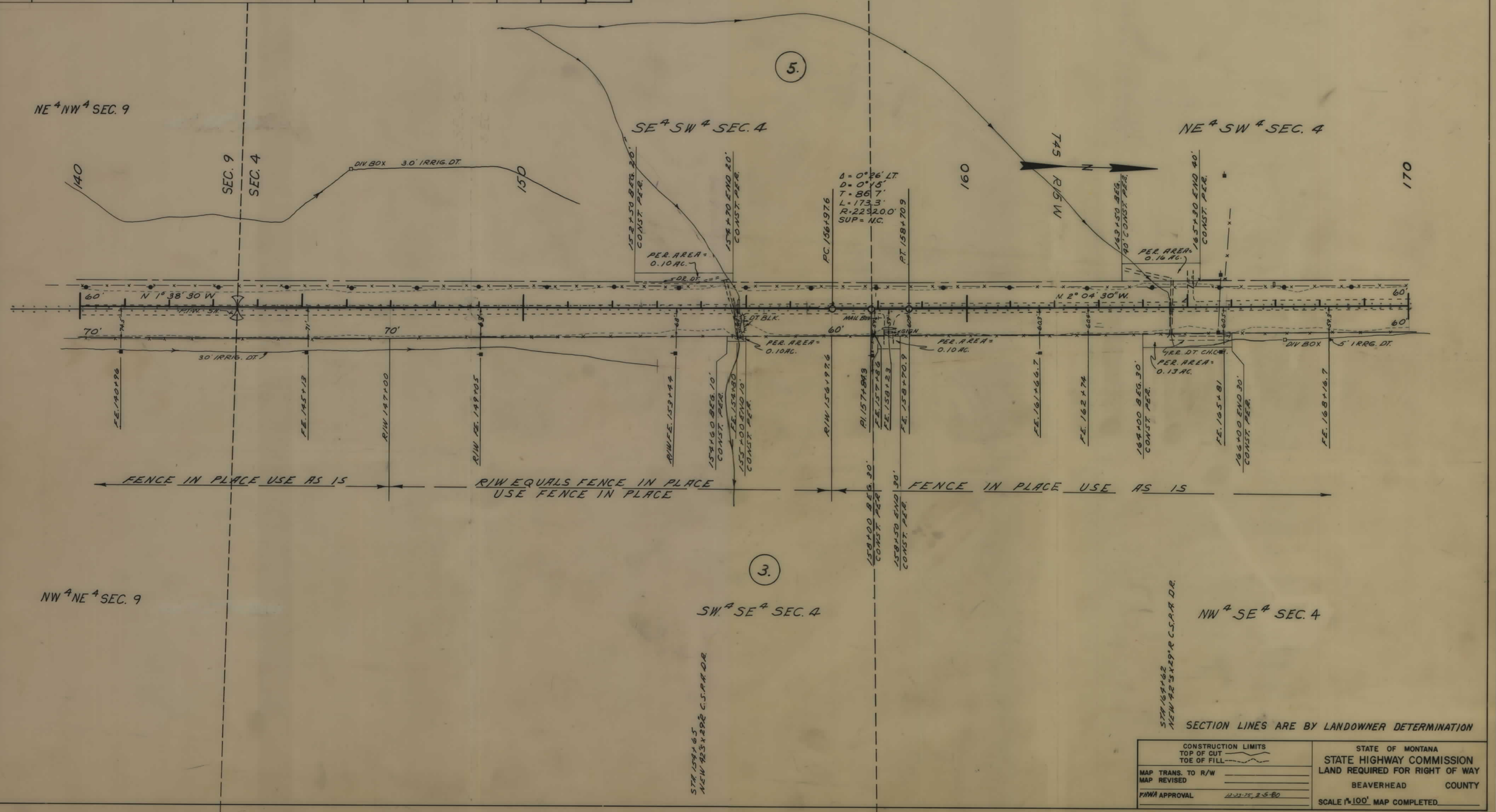

CONSTRUCTION LIMITS
TOP OF CUT
TOE OF FILL

MAP TRANS. TO R/W
MAP REVISED

FHWA APPROVAL 12-21-75, 2-5-80

STATE OF MONTANA
STATE HIGHWAY COMMISSION
LAND REQUIRED FOR RIGHT OF WAY
BEAVERHEAD COUNTY
SCALE 1" = 100' MAP COMPLETED

RS-34(6) SHT 8 OF 22

FED. ROAD DIST. NO.	STATE OF MONTANA	FED. AID PROJECT NUMBERS CONST. NO.	R/W NO.	STATE NO.	SHEET NO.	TOTAL SHEETS
8			RS-34(6)	7034-06	9	22

OWNERSHIPS

PARCEL	NAME	ADDRESS	TOTAL AREA	GROSS R/W AREA	P. T. W. AREA	AREA TO BE ACQUIRED	REMAINDER LEFT	REMAINDER RIGHT	CONST. PERMIT AREA
3.	RALPH HUNTLEY & SON INC.	WISDOM, MONT.		SEE	SHEET	# 12			
5.	ROBERT PETERSON CATTLE CO.	" , " .		"	"	# 10			

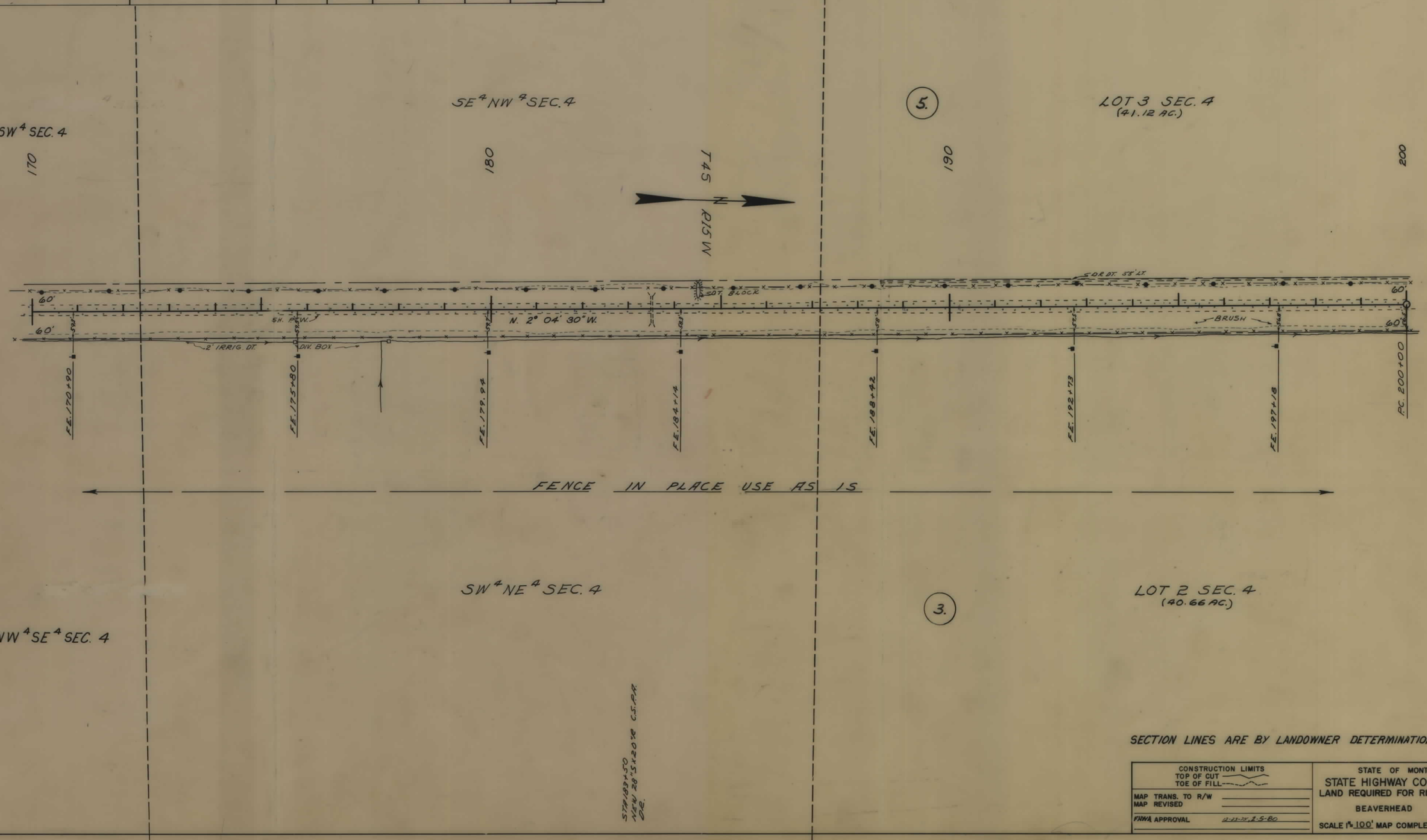

SECTION LINES ARE BY LANDOWNER DETERMINATION

CONSTRUCTION LIMITS TOP OF CUT TOE OF FILL	STATE OF MONTANA STATE HIGHWAY COMMISSION LAND REQUIRED FOR RIGHT OF WAY
MAP TRANS. TO R/W MAP REVISED	BEAVERHEAD COUNTY
FHWA APPROVAL 12-21-79, 2-5-80	SCALE 1" = 100' MAP COMPLETED

RS-34(6) SHT 9 OF 22

FED. ROAD DIST. NO.	STATE OF MONTANA	FED. AID PROJECT NUMBERS CONST. NO.	R/W NO.	STATE NO.	SHEET NO.	TOTAL SHEETS
8			RS-34(6)	7034-06	10	22

OWNERSHIPS

PARCEL	NAME	ADDRESS	TOTAL AREA	GROSS R/W AREA	P. T. W. AREA	AREA TO BE ACQUIRED	REMAINDER LEFT	REMAINDER RIGHT	CONST. PERMIT AREA
3.	RALPH HUNTLEY & SON INC.	WISDOM, MONT.		SEE	SHEET	# 12			
5.	ROBERT PETERSON CATTLE CO.	" , " .		12.2 AC.	3.6 AC.	2.6 AC.			1.0 AC.
6.	MARK CLEMOW RANCHES INC.	" , " .	5921.2 AC.	64.4 AC.	54.2 AC.	10.2 AC.	2611.0 AC.	3245.8 AC.	2.8 AC.

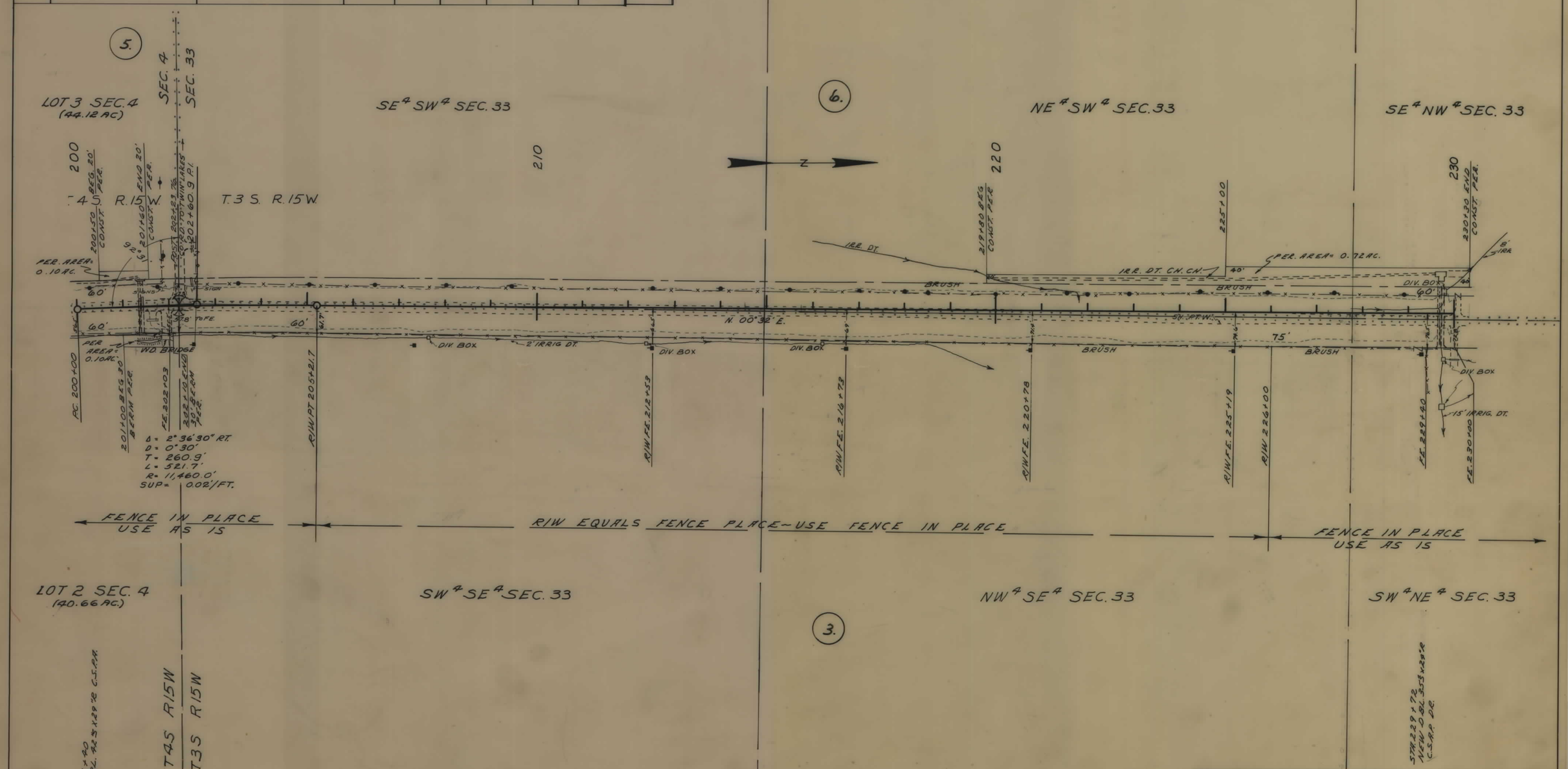

CONSTRUCTION LIMITS
TOP OF CUT
TOE OF FILL

MAP TRANS. TO R/W
MAP REVISED
FHWA APPROVAL 12-23-75

STATE OF MONTANA
STATE HIGHWAY COMMISSION
LAND REQUIRED FOR RIGHT OF WAY
BEAVERHEAD COUNTY
SCALE 1" = 100' MAP COMPLETED

RS-34(6) SHT 10 OF 22

FED. ROAD DIST. NO.	STATE OF MONTANA	FED. AID PROJECT NUMBERS CONST. NO.	R/W NO.	STATE NO.	SHEET NO.	TOTAL SHEETS
8			RS-34(6)	7034-06	11	22

OWNERSHIPS

PARCEL	NAME	ADDRESS	TOTAL AREA	GROSS R/W AREA	P. T. W. AREA	AREA TO BE ACQUIRED	REMAINDER LEFT	REMAINDER RIGHT	CONST. PERMIT AREA
3.	RALPH HUNTLEY & SON INC.	WISDOM, MONT.		SEE	SHEET	# 12			
6.	MARK CLEMOW RANCHES	INC. " , " .	5921.2 AC.	64.4 AC.	54.2 AC.	10.2 AC.	2611.0 AC.	3245.8 AC.	2.8 AC.

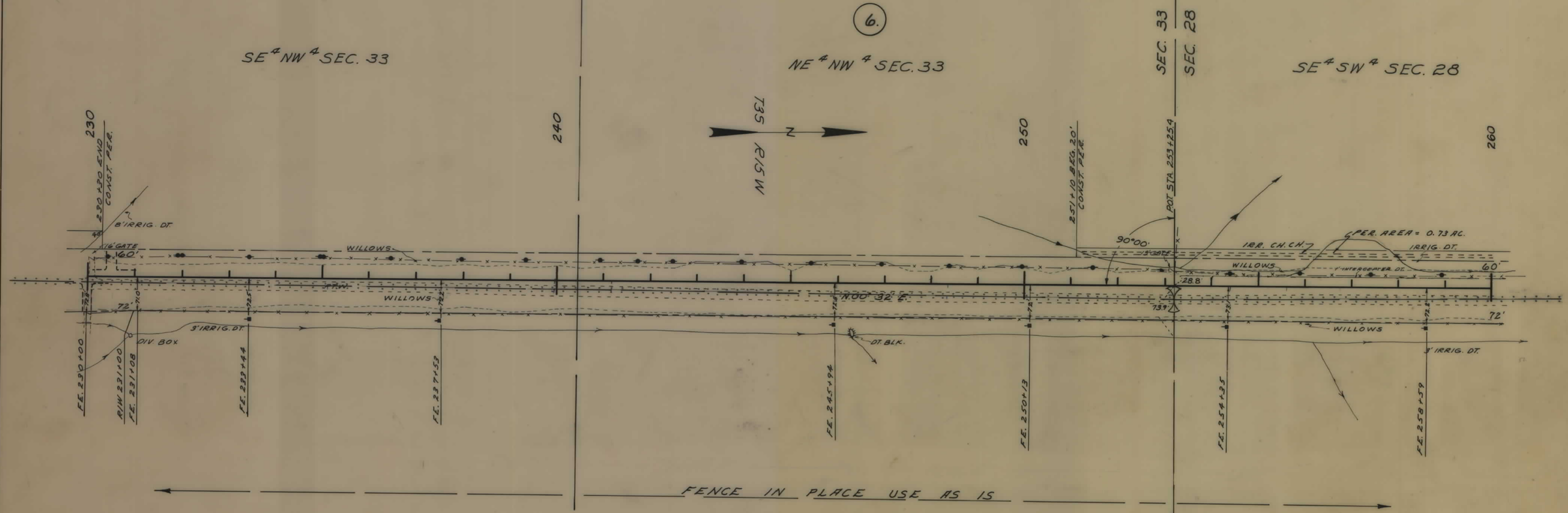

CONSTRUCTION LIMITS
TOP OF CUT
TOE OF FILL

MAP TRANS. TO R/W
MAP REVISED
FHWA 12-23-75

STATE OF MONTANA
STATE HIGHWAY COMMISSION
LAND REQUIRED FOR RIGHT OF WAY
BEAVERHEAD COUNTY
SCALE 1" = 100' MAP COMPLETED

RS-34(6) SHT 11 OF 22

FED. ROAD DIST. NO.	STATE OF MONTANA	FED. AID PROJECT NUMBERS CONST. NO.	R/W NO.	STATE NO.	SHEET NO.	TOTAL SHEETS
8			RS-34(6)	7034-06	12	22

OWNERSHIPS

PARCEL NO.	NAME	ADDRESS	TOTAL AREA	GROSS R/W AREA	P. T. W. AREA	AREA TO BE ACQUIRED	REMAINDER LEFT	REMAINDER RIGHT	CONST. PERMIT AREA
3.	RALPH HUNTLEY & SON INC.	WISDOM, MONT.		38.0 AC.	37.6 AC.	0.4 AC.			0.8 AC.
6	MARK CLEMOW RANCHES	INC. " , " .	5921.2 AC.	64.4 AC.	54.2 AC.	10.2 AC.	2611.0 AC.	3245.8 AC.	2.8 AC.

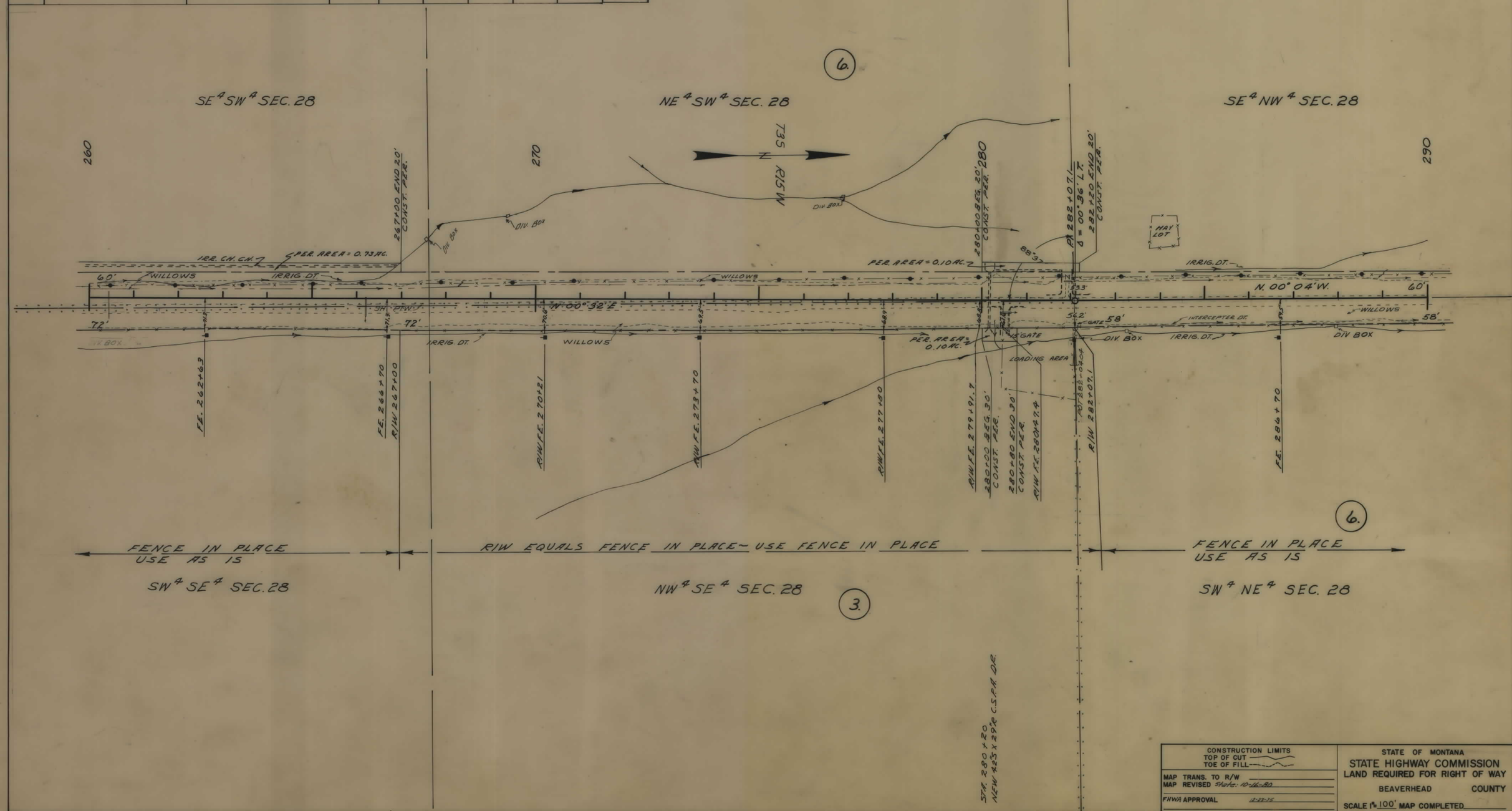

CONSTRUCTION LIMITS
TOP OF CUT
TOE OF FILL

MAP TRANS. TO R/W
MAP REVISED State: 10-16-80
FHWA APPROVAL 11-23-75

STATE OF MONTANA
STATE HIGHWAY COMMISSION
LAND REQUIRED FOR RIGHT OF WAY
BEAVERHEAD COUNTY
SCALE 1" = 100' MAP COMPLETED

RS-34(6) SHT 12 OF 22

FED. ROAD DIST. NO.	STATE OF MONTANA	FED. AID PROJECT NUMBERS CONST. NO.	R/W NO.	STATE NO.	SHEET NO.	TOTAL SHEETS
8			RS-34(6)	7034-06	13	22

OWNERSHIPS

PARCEL	NAME	ADDRESS	TOTAL AREA	GROSS R/W AREA	P.T.W. AREA	AREA TO BE ACQUIRED	REMAINDER LEFT	REMAINDER RIGHT	CONST. PERMIT AREA
6.	MARK CLEMOW RANCHES INC.	WISDOM, MONT.	5921.2 AC.	64.4 AC.	54.2 AC.	10.2 AC.	2611.0 AC.	3245.8 AC.	2.8 AC.

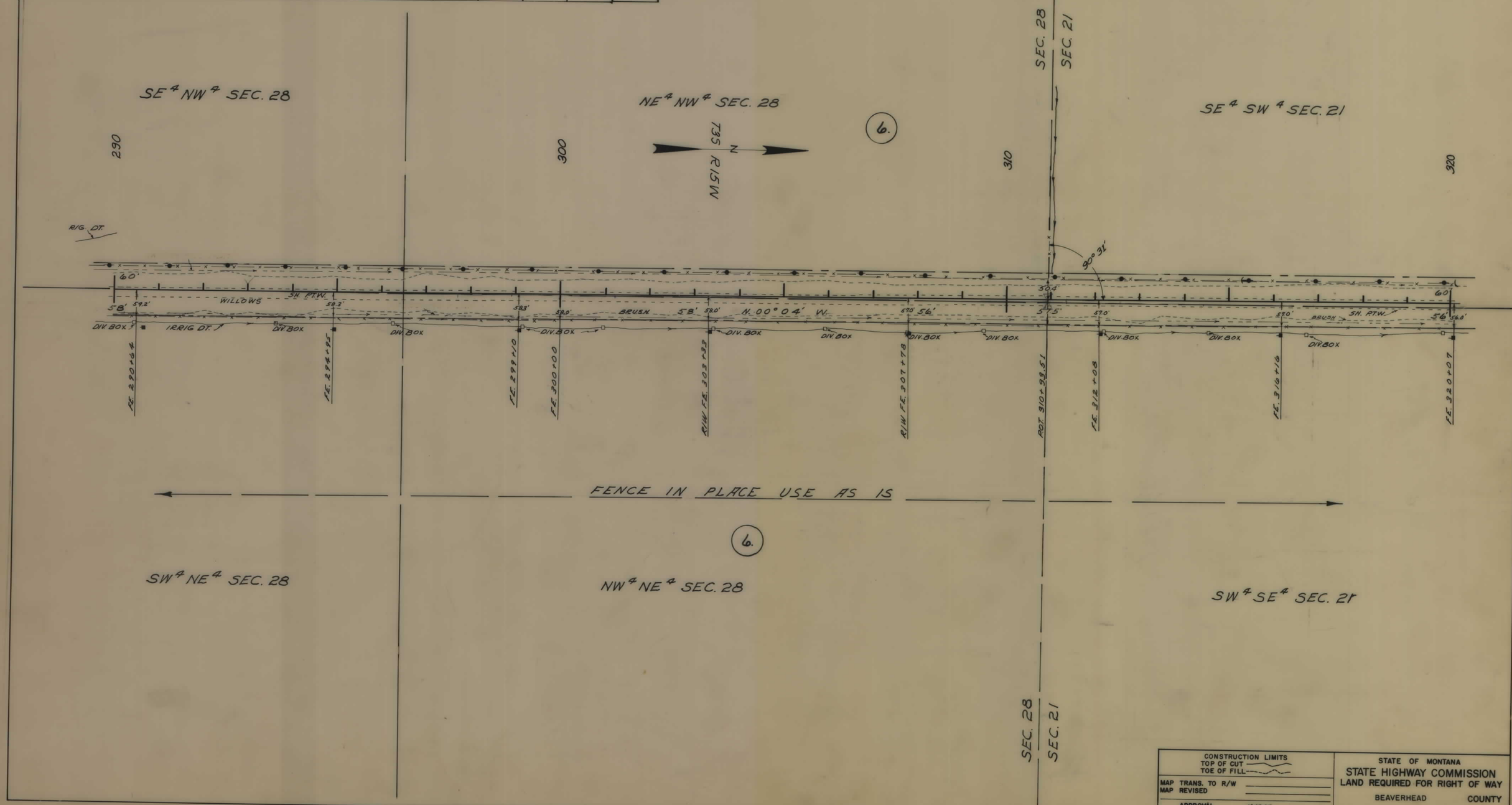

CONSTRUCTION LIMITS
TOP OF CUT
TOE OF FILL

MAP TRANS. TO R/W
MAP REVISED
APPROVAL 12-22-75

STATE OF MONTANA
STATE HIGHWAY COMMISSION
LAND REQUIRED FOR RIGHT OF WAY
BEAVERHEAD COUNTY
SCALE 1" = 100'

RS-34(6) SHT 13 OF 22

FED. ROAD DIST. NO.	STATE OF MONTANA	FED. AID PROJECT NUMBERS CONST. NO.	R/W NO.	STATE NO.	SHEET NO.	TOTAL SHEETS
8			RS-34(6)	7034-06	14	22

OWNERSHIPS

PARCEL	NAME	ADDRESS	TOTAL AREA	GROSS R/W AREA	P. T. W. AREA	AREA TO BE ACQUIRED	REMAINDER LEFT	REMAINDER RIGHT	CONST. PERMIT AREA
6.	MARK CLEMOW RANCHES INC.	WISDOM, MONT.	5921.2 AC.	64.4 AC.	54.2 AC.	10.2 AC.	2611.0 AC.	3245.8 AC.	2.8 AC.

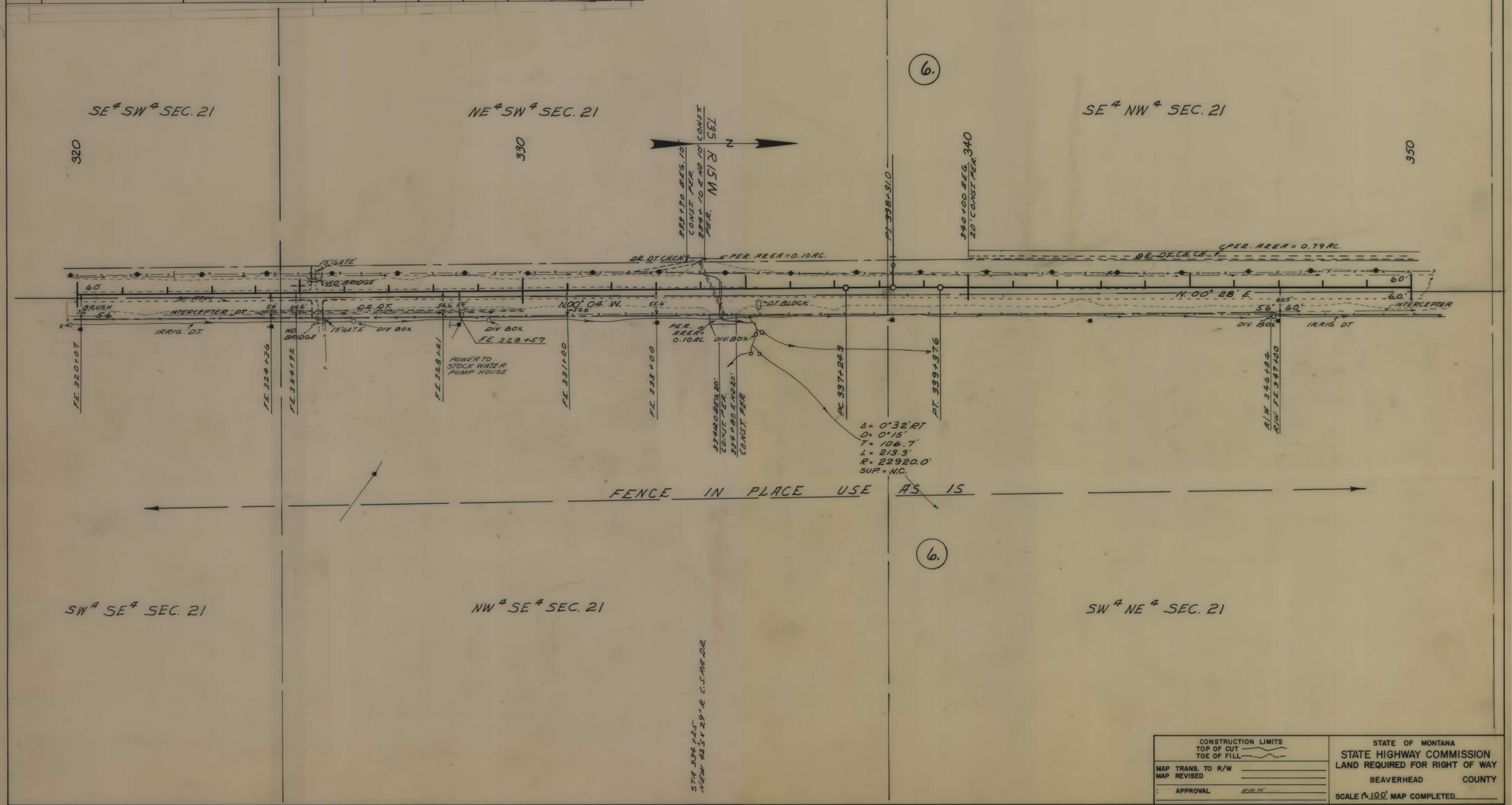

CONSTRUCTION LIMITS TOP OF CUT TOE OF FILL	STATE OF MONTANA STATE HIGHWAY COMMISSION LAND REQUIRED FOR RIGHT OF WAY BEAVERHEAD COUNTY
MAP TRANS. TO R/W MAP REVISED APPROVAL 12-23-75	SCALE 1" = 100' MAP COMPLETED

RS-34(6) SHT 14 OF 22

FED. ROAD DIST. NO.	STATE OF MONTANA	FED. AID PROJECT NUMBERS CONST. NO.	R/W NO.	STATE NO.	SHEET NO.	TOTAL SHEETS
8			RS-34(6)	7034-06	15	22

OWNERSHIPS

PARCEL	NAME	ADDRESS	TOTAL AREA	GROSS R/W AREA	P. T. W. AREA	AREA TO BE ACQUIRED	REMAINDER LEFT	REMAINDER RIGHT	CONST. PERMIT AREA
6.	MARK CLEMOW RANCHES INC.	WISDOM, MONT.	5921.2 AC.	64.4 AC.	54.2 AC.	10.2 AC.	2611.0 AC.	3245.8 AC.	2.8 AC.
7	STATE OF MONTANA		320.0"	7.7 AC.	7.6 AC.	0.1 AC.	312.3"		0.1 AC.
13.	VIGILANTE ELEC. CO-OP	DILLON, MONT.							0.1 AC.

CONSTRUCTION LIMITS	STATE OF MONTANA
TOP OF CUT ~~~~	STATE HIGHWAY COMMISSION
TOE OF FILL ---~~~~	LAND REQUIRED FOR RIGHT OF WAY
MAP TRANS. TO R/W	BEAVERHEAD COUNTY
MAP REVISED	
APPROVAL 12-13-76; 2-21-76	SCALE 1" = 100' MAP COMPLETED

RS-34(6) SHT 15 OF 22

FED. ROAD DIST. NO.	STATE OF MONTANA	FED. AID PROJECT NUMBERS CONST. NO.	R/W NO.	STATE NO.	SHEET NO.	TOTAL SHEETS
8			RS-34 (6)	7034-06	16	22

OWNERSHIPS

PARCEL	NAME	ADDRESS	TOTAL AREA	GROSS R/W AREA	P. T. W. AREA	AREA TO BE ACQUIRED	REMAINDER LEFT	REMAINDER RIGHT	CONST. PERMIT AREA
6.	MARK CLEMOW RANCHES INC.	WISDOM, MONT.	5921.2 AC.	64.4 AC.	54.2 AC.	10.2 AC.	2611.0 AC	3245.8 AC.	2.8 AC.
7.	STATE OF MONTANA		32.0.0 "	7.7 AC.	7.6 AC.	0.1 AC.	312.3 "		0.1 AC.

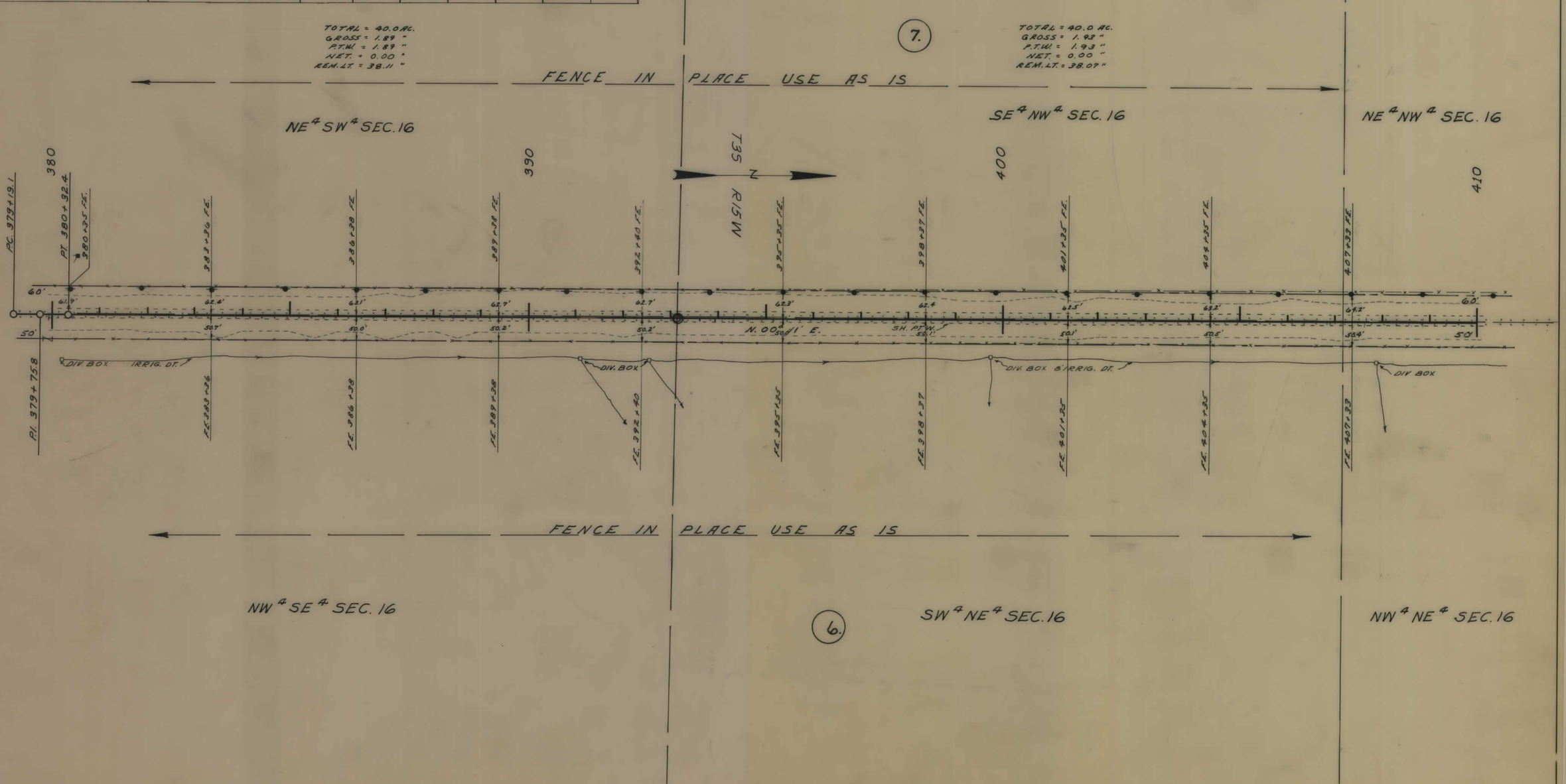

CONSTRUCTION LIMITS
TOP OF CUT
TOE OF FILL

MAP TRANS. TO R/W
MAP REVISED

APPROVAL 12-23-75

STATE OF MONTANA
STATE HIGHWAY COMMISSION
LAND REQUIRED FOR RIGHT OF WAY
BEAVERHEAD COUNTY
SCALE 1" = 100' MAP COMPLETED

RS-34(6) SHT 16 OF 22

FED. ROAD DIST. NO.	STATE OF MONTANA	FED. AID PROJECT NUMBERS CONST. NO.	R/W NO.	STATE NO.	SHEET NO.	TOTAL SHEETS
8			RS-34(6)	7034-06	17	22

OWNERSHIPS

PARCEL	NAME	ADDRESS	TOTAL AREA	GROSS R/W AREA	P. T. W. AREA	AREA TO BE ACQUIRED	REMAINDER LEFT	REMAINDER RIGHT	CONST. PERMIT AREA
6.	MARK CLEMOW RANCHES INC.	WISDOM, MONT.	5921.2 AC.	64.4 AC.	54.2 AC.	10.2 AC.	2411.0 AC.	3245.8 AC.	2.8 AC.
7.	STATE OF MONTANA		320.0 "	7.7 AC.	7.6 AC.	0.1 AC.	312.3 "		0.1 AC.
8.	MEL MCDOWELL RANCH	WISDOM, MONT.		16.6 AC.	6.5 AC.	10.1 AC.			10.4 AC.
9.	BEAVERHEAD COUNTY			2.3 AC.		2.3 AC.			

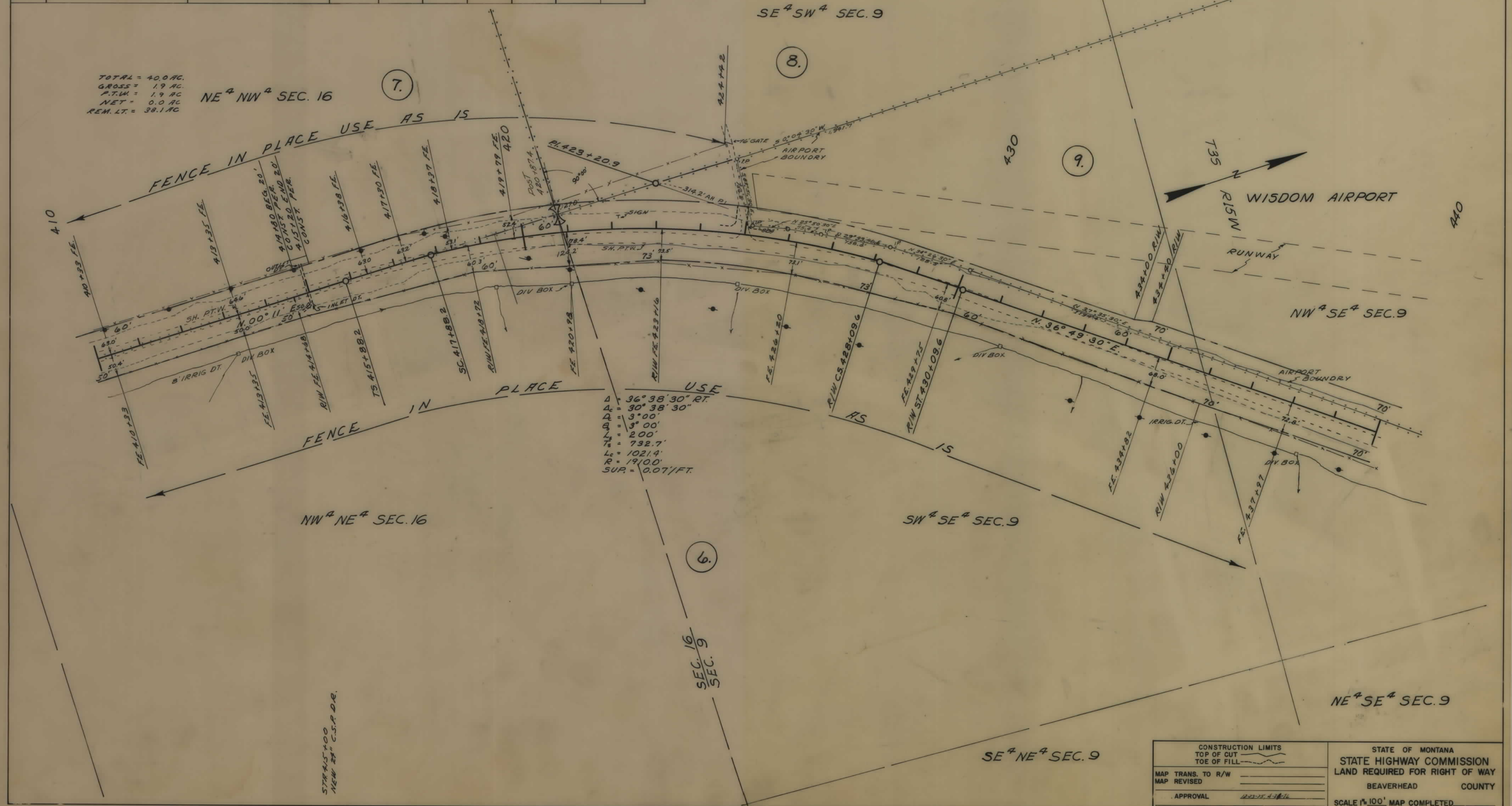

CONSTRUCTION LIMITS TOP OF CUT / TOE OF FILL	STATE OF MONTANA STATE HIGHWAY COMMISSION LAND REQUIRED FOR RIGHT OF WAY BEAVERHEAD COUNTY
MAP TRANS. TO R/W	
MAP REVISED	
APPROVAL	SCALE 1" = 100' MAP COMPLETED

RS-34(6) SHT 17 OF 22

FED. ROAD DIST. NO.	STATE OF MONTANA	FED. AID PROJECT NUMBERS CONST. NO.	R/W NO.	STATE NO.	SHEET NO.	TOTAL SHEETS
8			RS-34(6)	7034-06	18	22

OWNERSHIPS

PARCEL	NAME	ADDRESS	TOTAL AREA	GROSS R/W AREA	P. T. W. AREA	AREA TO BE ACQUIRED	REMAINDER LEFT	REMAINDER RIGHT	CONST. PERMIT AREA
6.	MARK CLEMOW RANCHES INC.	WISDOM, MONT.	3921.2 AC.	64.4 AC.	54.2 AC.	10.2 AC.	2611.0 AC.	3245.8 AC.	2.8 AC.
8.	MEL MCDOWELL RANCH	" , " .		16.6 AC.	6.5 AC.	10.1 AC.			10.4 AC.
9.	BEAVERHEAD COUNTY			2.3 AC.		2.3 AC.			

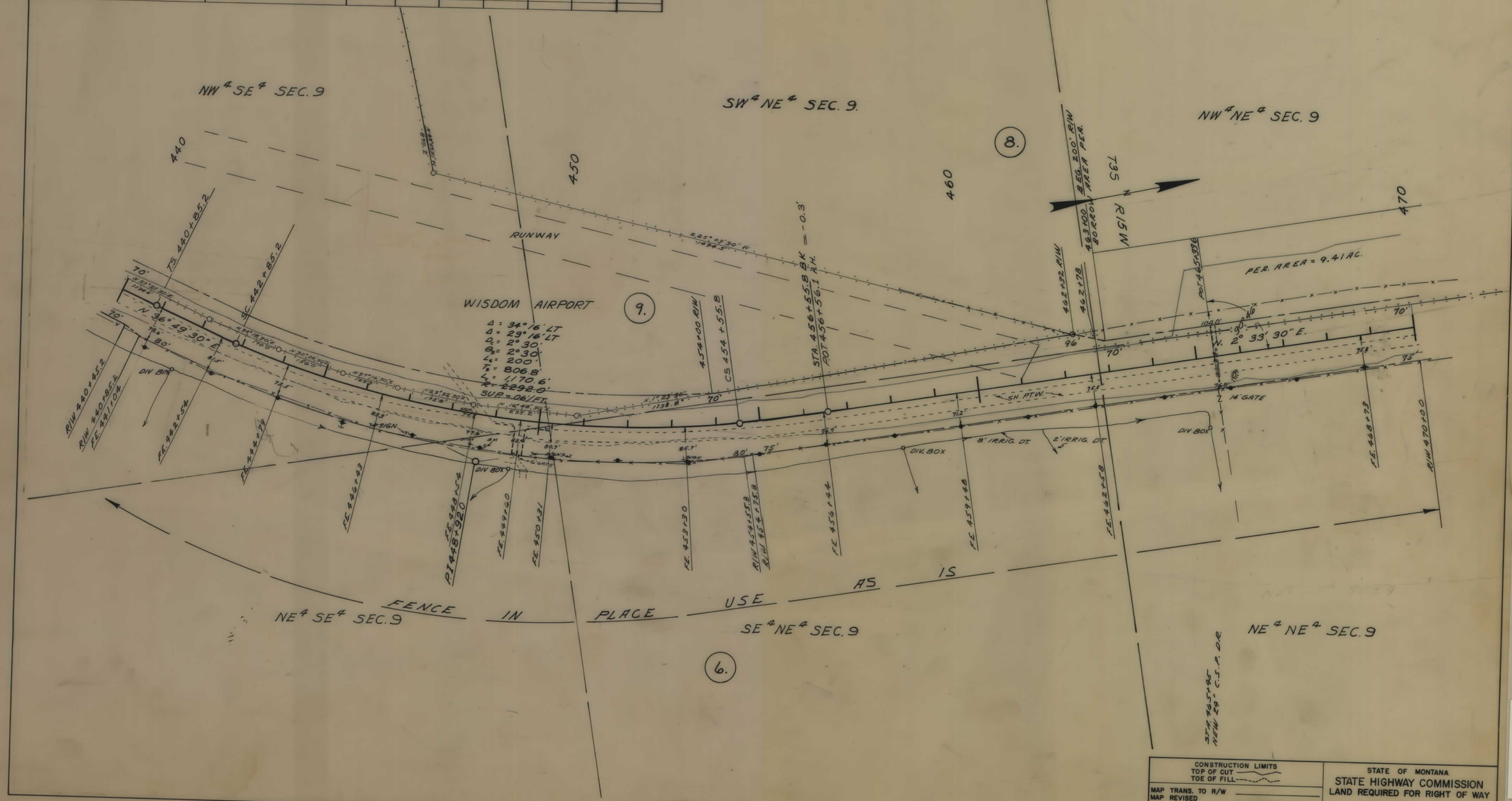

CONSTRUCTION LIMITS	STATE OF MONTANA
TOP OF CUT ———	STATE HIGHWAY COMMISSION
TOE OF FILL - - - -	LAND REQUIRED FOR RIGHT OF WAY
MAP TRANS. TO R/W	BEAVERHEAD COUNTY
MAP REVISED	

RS-34(6) SHT 18 OF 22

FED. ROAD DIST. NO.	STATE OF MONTANA	FED. AID PROJECT NUMBERS CONST. NO.	R/W NO.	STATE NO.	SHEET NO.	TOTAL SHEETS
8			RS-34(6)	7034-06	19	22

OWNERSHIPS

PARCEL	NAME	ADDRESS	TOTAL AREA	GROSS R/W AREA	P. T. W. AREA	AREA TO BE ACQUIRED	REMAINDER LEFT	REMAINDER RIGHT	CONST. PERMIT AREA
6.	MARK CLEMOW RANCHES INC.	WISDOM, MONT.	5921.2 AC.	64.4 AC.	54.2 AC.	10.2 AC.	2611.0 AC.	3245.8 AC.	2.8 AC.
8.	NEL MCDOWELL RANCH	" , " .		16.6 AC.	6.5 AC.	10.1 AC.			10.4 AC.

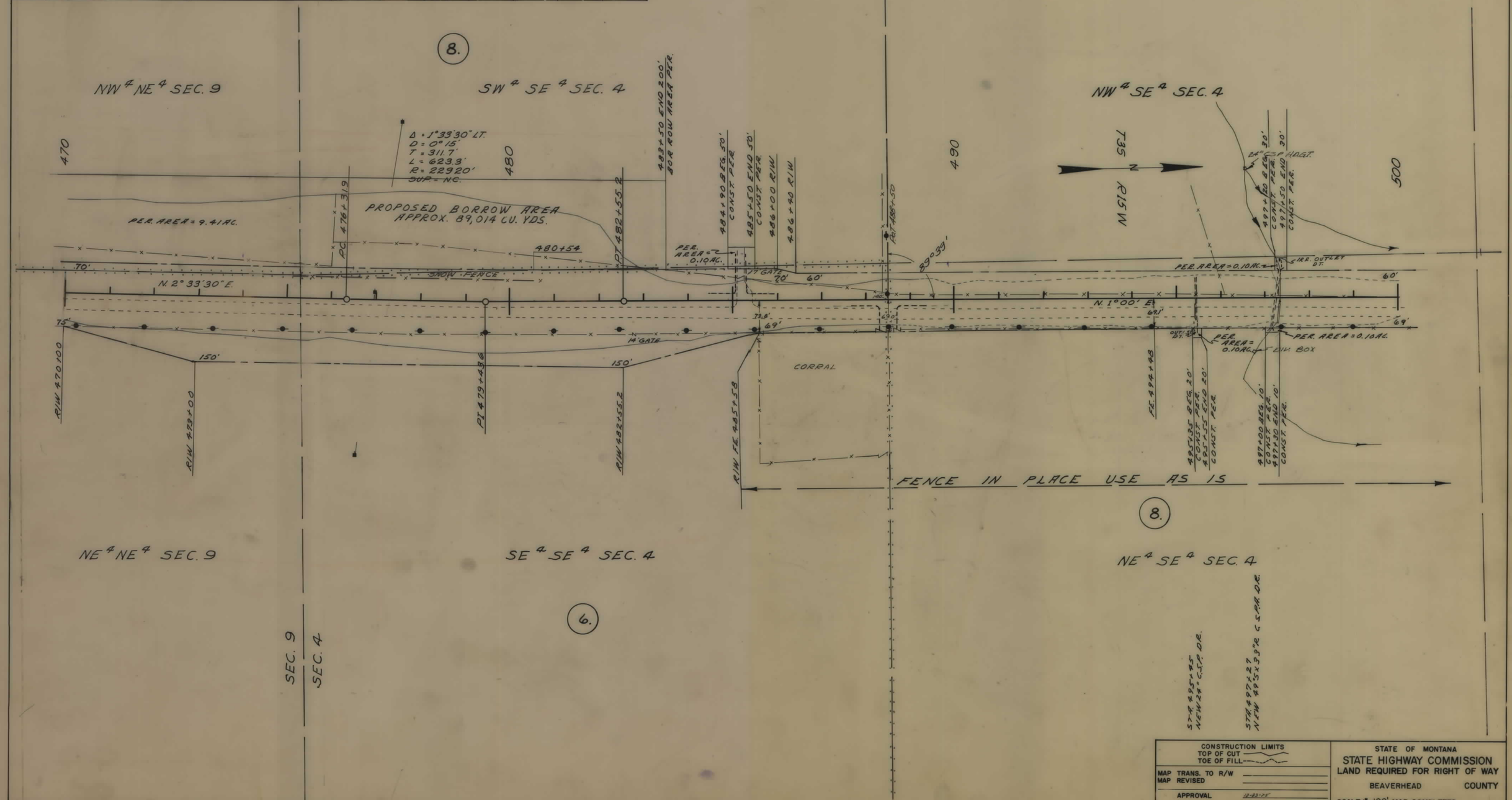

RS-34(6) SHT 19 OF 22

FED. ROAD DIST. NO.	STATE OF MONTANA	FED. AID PROJECT NUMBERS CONST. NO.	R/W NO.	STATE NO.	SHEET NO.	TOTAL SHEETS
8			RS-34 (6)	7034-06	20	22

OWNERSHIPS

PARCEL	NAME	ADDRESS	TOTAL AREA	GROSS R/W AREA	P. T. W. AREA	AREA TO BE ACQUIRED	REMAINDER LEFT	REMAINDER RIGHT	CONST. PERMIT AREA
8.	MEL. MCDOWELL RANCH	WISDOM, MONT.		16.6 AC.	6.5 AC.	10.1 AC.			10.4 AC.

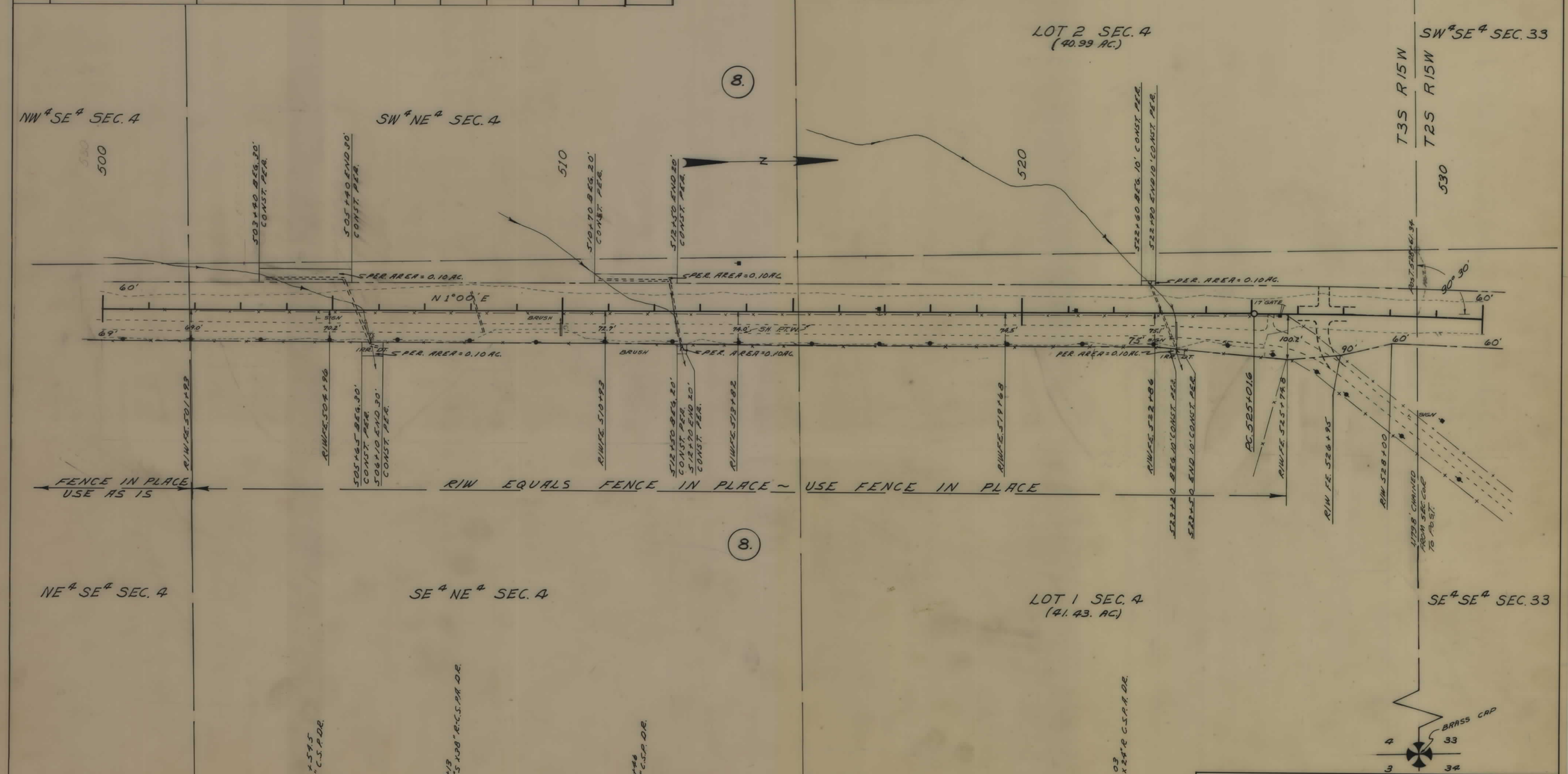

RS-34(6) SHT 20 OF 22

FED. ROAD DIST. NO.	STATE OF MONTANA	FED. AID PROJECT NUMBERS CONST. NO.	R/W NO.	STATE NO.	SHEET NO.	TOTAL SHEETS
8			RS-34(6)	7034-06	21	22

OWNERSHIPS

PARCEL	NAME	ADDRESS	TOTAL AREA	GROSS R/W AREA	PR. T/W. AREA	AREA TO BE ACQUIRED	REMAINDER LEFT	REMAINDER RIGHT	CONST. PERMIT AREA
8.	MEL MCDOWELL RANCH	WISDOM, MONT.		16.6 AC.	6.5 AC.	10.1 AC.			10.4 AC.
10.	MAMIE MCDOWELL	" , " .	38,610 ᵒFT.	9,581 ᵒFT.		9,581 ᵒFT.		29,029 ᵒFT.	
11.	" "	" , " .	38,610 ᵒFT.	25,025 ᵒFT.		25,025 ᵒFT.		13,585 ᵒFT.	
12.	" "	" , " .	38,610 ᵒFT.	38,610 ᵒFT.		38,610 ᵒFT.			

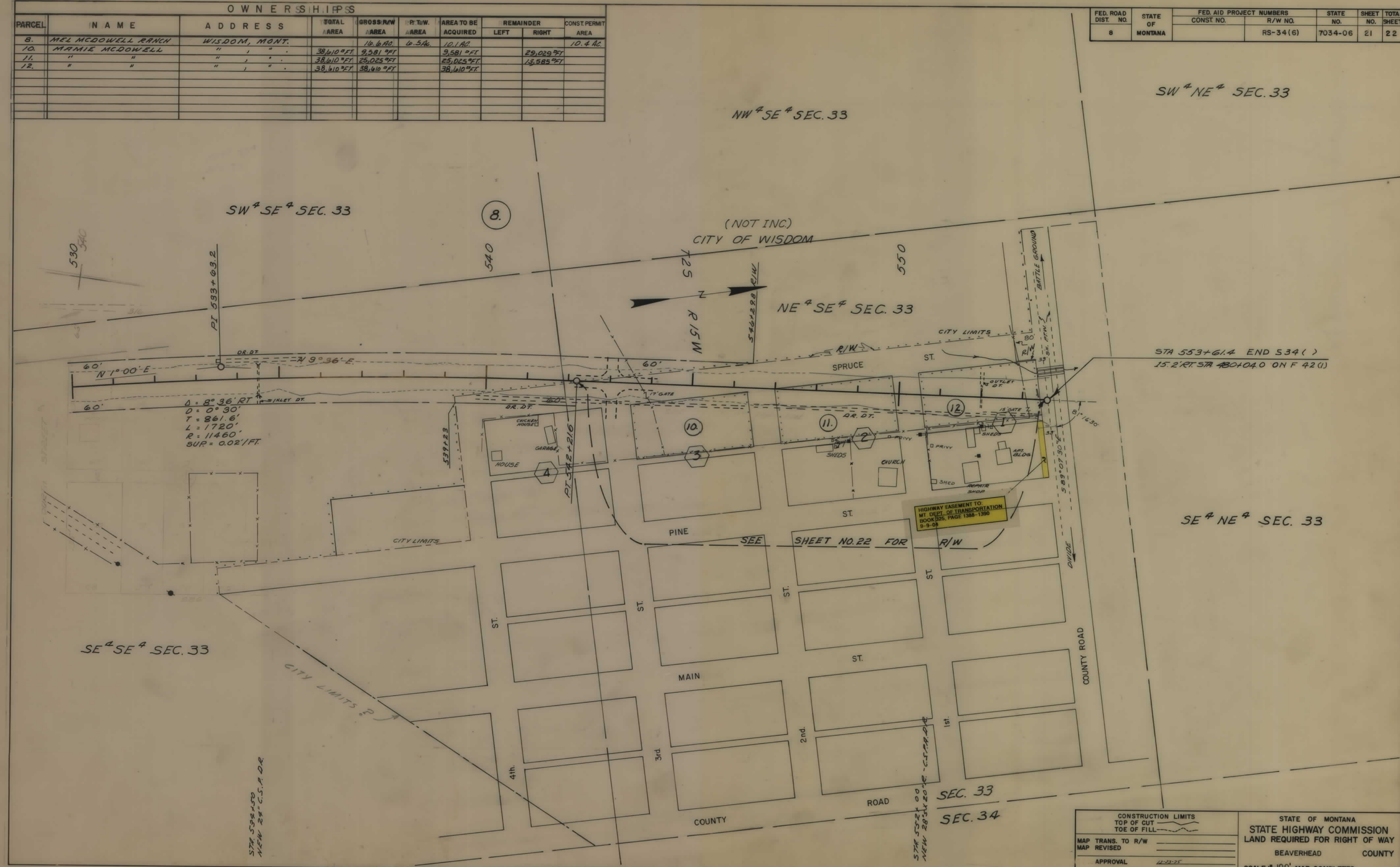

RS-34(6) SHT 21 OF 22

OWNERSHIPS

PARCEL	NAME	ADDRESS	TOTAL AREA	GROSS R/W AREA	P. T. W. AREA	AREA TO BE ACQUIRED	REMAINDER LEFT	REMAINDER RIGHT	CONST. PERMIT AREA
8.	MEL MCDOWELL RANCH	WISDOM, MONT.		16.6 AC.	6.5 AC.	10.1 AC.			10.4 AC.
10.	MAMIE MCDOWELL	" , " .	38,610 SQ.FT.	9,581 SQ.FT.		9,581 SQ.FT.		29,029 SQ.FT.	
11.	" "	" , " .	38,610 SQ.FT.	23,025 SQ.FT.		23,025 SQ.FT.		15,585 SQ.FT.	
12.	" "	" , " .	38,610 SQ.FT.	38,610 SQ.FT.		38,610 SQ.FT.			

FED. ROAD DIST. NO.	STATE OF MONTANA	FED. AID PROJECT NUMBERS CONST. NO.	R/W NO.	STATE NO.	SHEET NO.	TOTAL SHEETS
8			RS-34(6)	7034-06	22	22

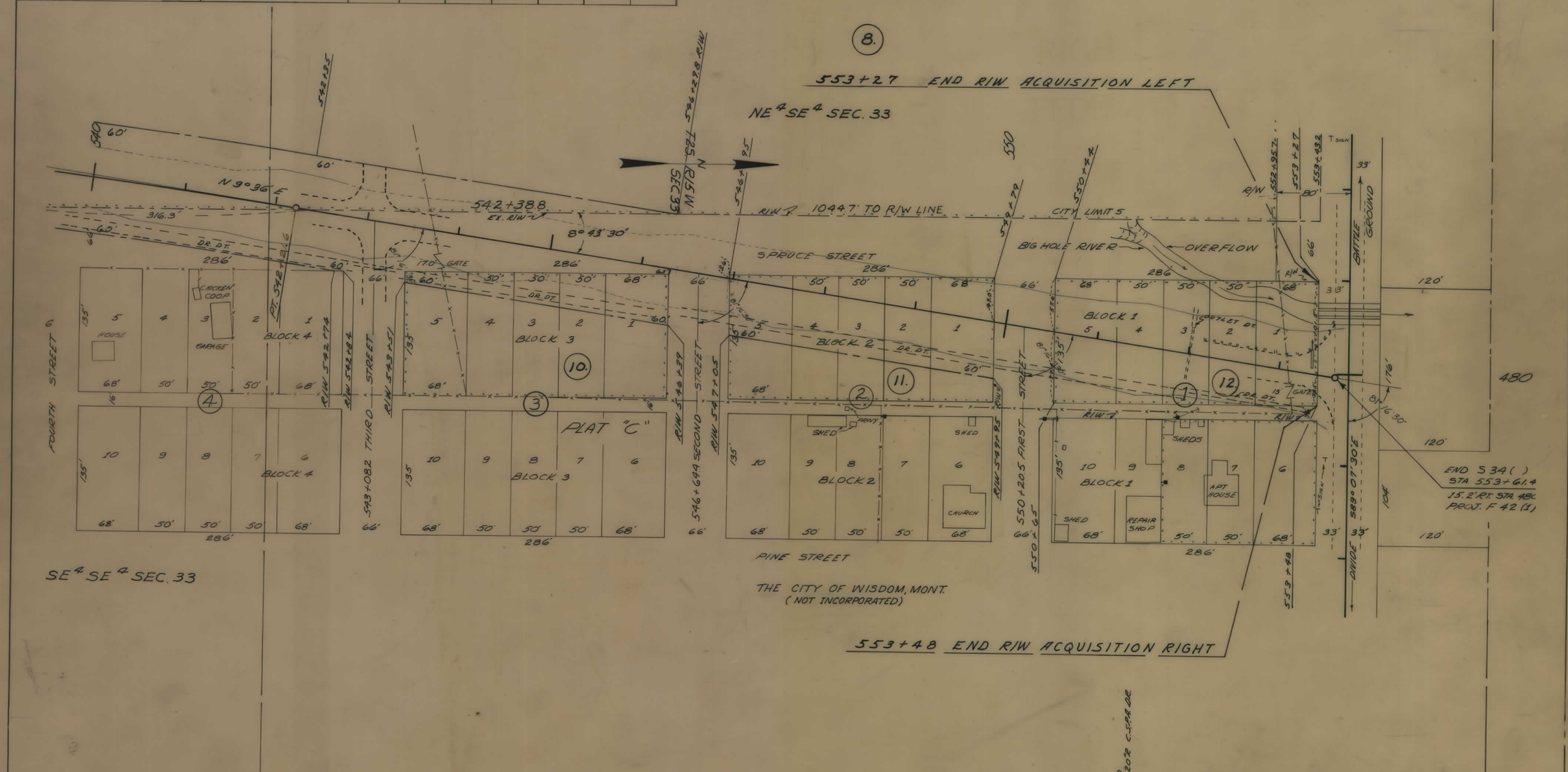

CONSTRUCTION LIMITS	STATE OF MONTANA
TOP OF CUT ———	STATE HIGHWAY COMMISSION
TOE OF FILL ———	LAND REQUIRED FOR RIGHT OF WAY
MAP TRANS. TO R/W	BEAVERHEAD COUNTY
MAP REVISED	
APPROVAL 12-23-75	SCALE 1" = 50' MAP COMPLETED

RS-34(6) SHT 22 OF 22

10