PLANS

NOT

TO

SCALE

STATE	RIGHT OF WAY ID.	SHEET NO.	TOTAL SHEETS
MONTANA	STPP 36-1(9)26	1	21
PROJECT NO. 1289-009			

STATE OF MONTANA
DEPARTMENT OF TRANSPORTATION

RIGHT OF WAY PLAN OF
FEDERAL AID PROJECT NO. STPP 36-1(9)26
LONEPINE NORTH & EAST

SANDERS, LAKE & FLATHEAD COUNTIES

10.0 MILES

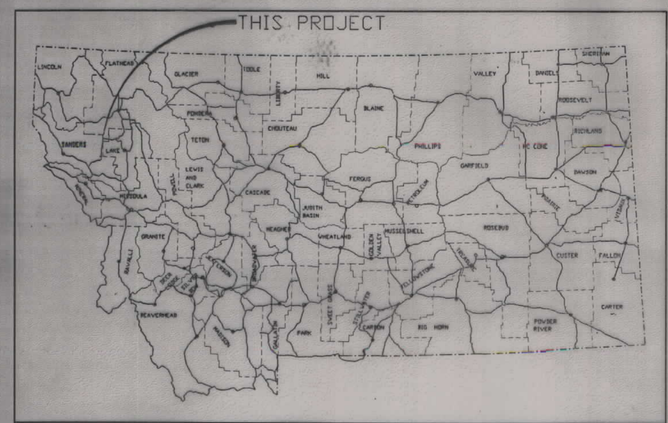

CONVENTIONAL SIGNS

- PROPOSED RIGHT OF WAY LINE
- EXISTING RIGHT OF WAY LINE
- RAILROAD RIGHT OF WAY LINE
- CENTERLINE (℄ OR PROJECTED LINE
- STK'D CENTERLINE
- STATE & NATIONAL BORDER LINES
- CITY OR TOWN LIMITS LINE
- COUNTY, PARK OR FOREST BOUNDARY
- SECTION LINE
- RESERVATION LINE
- FULL ACCESS CONTROL
- LIMITED ACCESS CONTROL
- OWNERSHIP BOUNDARY
- PRESENT TRAVELED WAY (P.T.W.)
- FENCE LINE
- EXISTING GUARDRAIL
- PROPOSED GUARDRAIL
- GATE IN FENCE
- CATTLE GUARD EXIST. - PROPOSED
- SECTION CORNER (UNFOUND / FOUND)
- ? SECTION CORNER
- CLOSING CORNER
- MEANDER CORNER
- CENTER OF SECTION
- POWER POLE IN PLACE
- TELEPHONE POLE IN PLACE
- TELEGRAPH POLE IN PLACE
- LIGHT POLE
- POLES TO BE MOVED
- PROPOSED CULVERT
- EXISTING CULVERT
- OUTLET DITCH
- INLET DITCH
- EXISTING DITCH
- CHANNEL CHANGES
- DITCH BLOCK
- RIPRAP
- BRIDGES
- RAILROADS
- PARCEL NUMBERS
- APPROACH EXIST. - PROPOSED



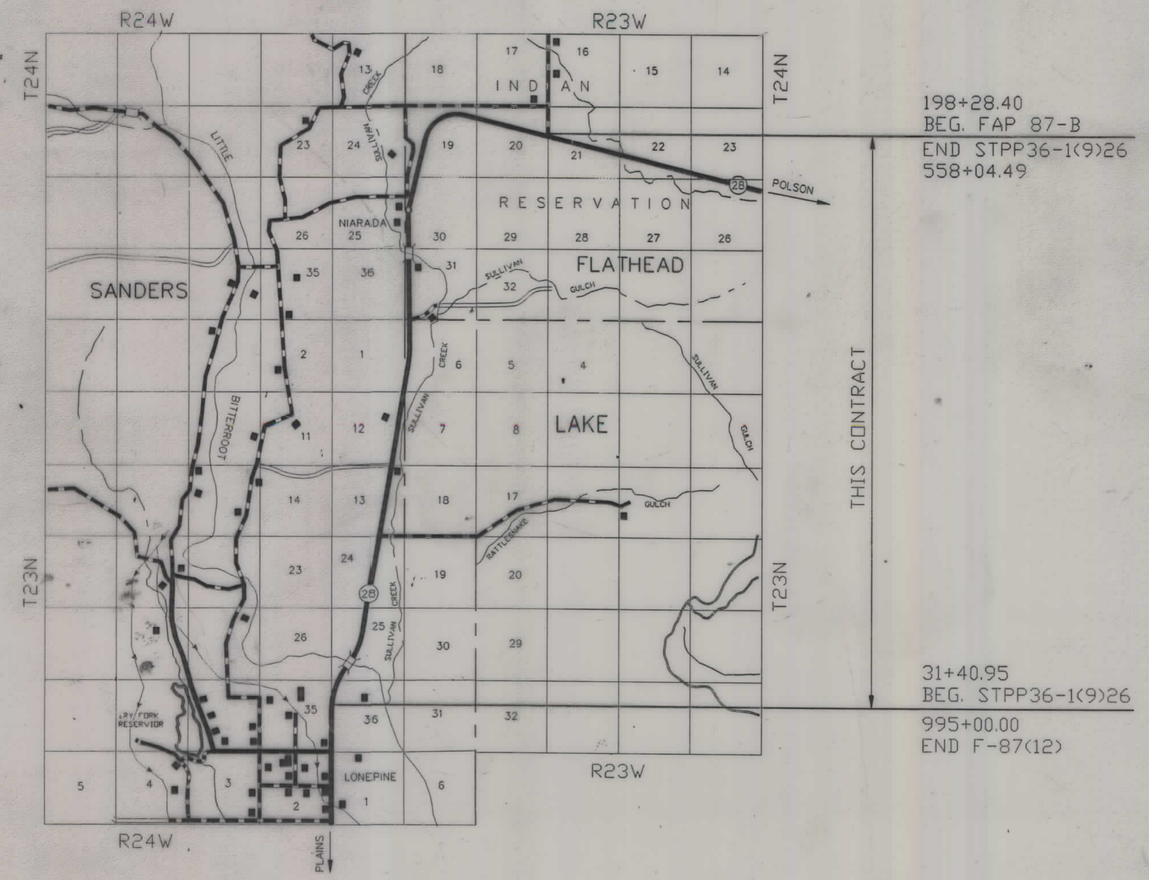

ASSOCIATED PROJECT AGREEMENT NUMBER
I.C.= STPP 36-1(10)26
CNSTR=STPP 36-1(11)26

RELATED PROJECTS
FAP 87-C

FHWA/DOH APPROVAL 6-29-93

MAP REVISED 1-11-94, 11-16-99, 4-17-00 6/27/02

INDEX

PARCEL NO.	OWNERSHIP	SHEET NO.
1	CHARLES W. & JULIE LAZARD	2
2	CONFEDERATED SALISH & KOOTENAI TRIBES	2
3	CONFEDERATED SALISH & KOOTENAI TRIBES	2,3
4	ALAN J. & SOPHIE V. MCCOY	3
5	CONFEDERATED SALISH & KOOTENAI TRIBES	3
6	ALAN J. & SOPHIE V. MCCOY	3
7	JOHN C. SWOPE	5
8	ELLEN B. SWOPE, TRUSTEE	5,6
9	CONFEDERATED SALISH & KOOTENAI TRIBES	5,6
10	DELETED	
11	DELETED	
12	CONFEDERATED SALISH & KOOTENAI TRIBES	6,7
13	ELLEN B. SWOPE, TRUSTEE	7,8
14	INDIVIDUAL TRUST	7
15	CONFEDERATED SALISH & KOOTENAI TRIBES	8,9
16	ALICE LEFTHAND HEWANKORN (ALLOTTEE)	9,10
17	CONFEDERATED SALISH & KOOTENAI TRIBES	9,10
18	PATRICIA A. MULLEN	10,11
19	PATRICIA A. MULLEN	10,11
20	LEIGH G. & JUDITH A. HERMAN	11
21	LEIGH G. & JUDITH A. HERMAN	11
22	ROBERTA B. JACKSON	11
23	CONFEDERATED SALISH & KOOTENAI TRIBES	11
24	ROBERT E. SCHULTZ & BETTY J. CREIGHTON	11
25	CONFEDERATED SALISH & KOOTENAI TRIBES,	11,12
26	STATE OF MONTANA	11,12
29	CONFEDERATED SALISH & KOOTENAI TRIBES	12,13
32	CONFEDERATED SALISH & KOOTENAI TRIBES	13,14
31	CONFEDERATED SALISH & KOOTENAI TRIBES	15
33	CONFEDERATED SALISH & KOOTENAI TRIBES	13,14,15,16
		17,18,19
35	ORVILLE S. & RUTH ANN SOLBERG	19,20
36 & 40	JACK D. THOMAS & PATTY L. THOMAS,	14
	LORETTA J. SWEENEY; N.M. RUSSELL F. ROBBINS	
37	ALAN J. MCCOY	4,5
38	CONFEDERATED SALISH & KOOTENAI TRIBES	19
39	LEIGH G. & JUDITH A. HERMAN	13
27	DELETED	
28	DELETED	
30	DELETED	
34	DELETED	

STPP 36-1(9)26 SHT 1 of 21

OWNERSHIPS

PARCEL	NAME	ADDRESS	TOTAL AREA	GROSS R/W AREA	EX. EASE. AREA	AREA TO BE ACQUIRED	REMAINDER LEFT	REMAINDER RIGHT	CONST.PMT. AREA	AREA
1	CHARLES W. & JULIE A. LAZARO			0.21 AC.		0.21 AC.				
2	CONFEDERATED SALISH & KOOTENAI TRIBES			8.04 AC.	5.28 AC.	2.76 AC.				
3	CONFEDERATED SALISH & KOOTENAI TRIBES					SEE SHEET 3				

STATE	RIGHT OF WAY ID.	SHEET NO.	TOTAL SHEETS
MONT.	STPP 36-1(9)26	2	21
PROJECT NO. 1289-009			

LONEPINE NORTH & EAST

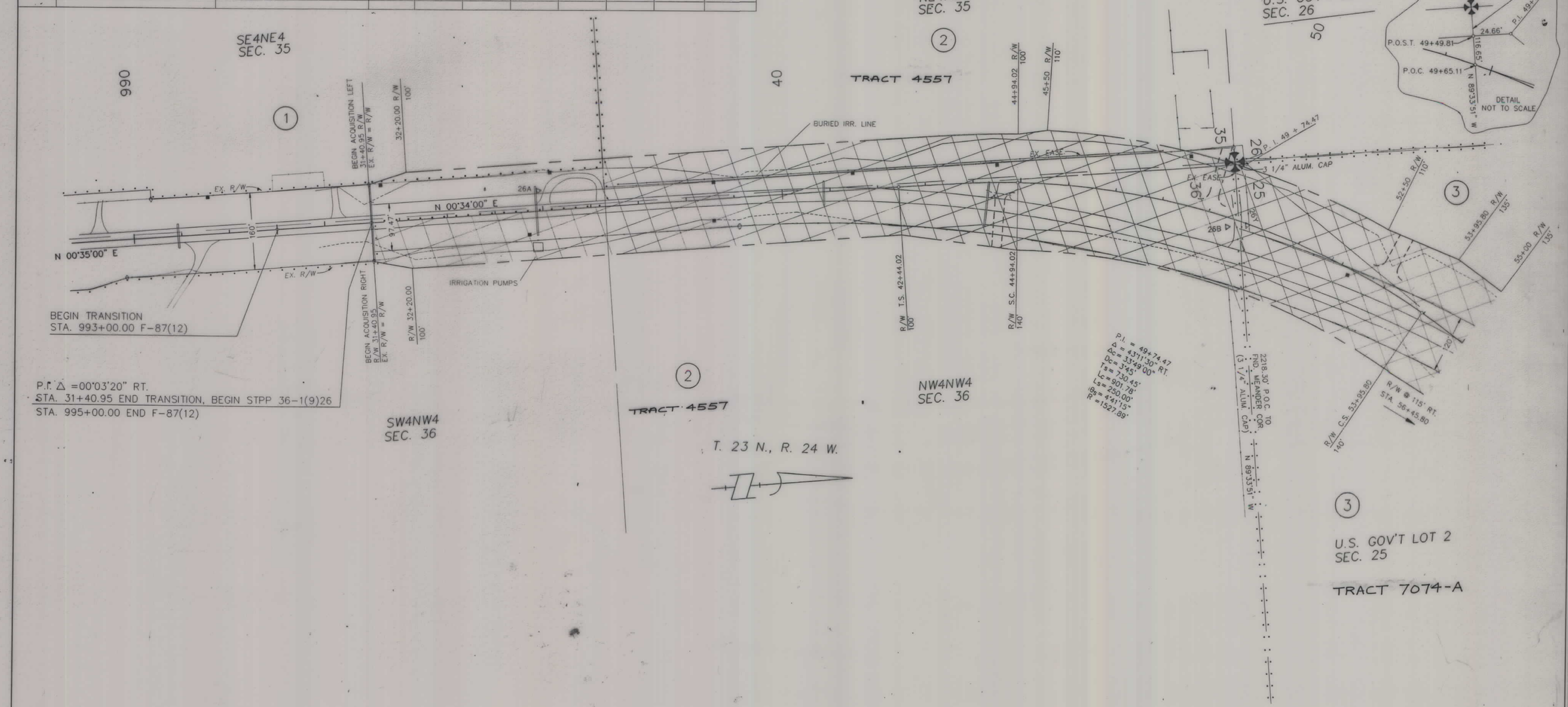

CONSTRUCTION LIMITS
TOP OF CUT
TOE OF FILL
CONSTRUCTION LIMITS INCLUDE BACKSLOPE ROUNDING

MAP TRANS. TO R/W 11-16-99
MAP REVISED 6/27/02

FHWA APPROVAL 6-29-93

STATE OF MONTANA
DEPARTMENT OF HIGHWAYS
LAND REQUIRED FOR RIGHT OF WAY
SANDERS COUNTY
SCALE 1"= ____
SCALE 1"= 100'

STPP 36-1(9)26 SHT 2 of 21

STATE	RIGHT OF WAY ID.	SHEET NO	TOTAL SHEETS
MONT.	STPP 36-1(9)26	3	21
PROJECT NO. 1289-009			
LONEPINE NORTH & EAST			

OWNERSHIPS

PARCEL	NAME	ADDRESS	TOTAL AREA	GROSS R/W AREA	EX. EASE. AREA	AREA TO BE ACQUIRED	REMAINDER LEFT	REMAINDER RIGHT	CONST.PMT. AREA	AREA
3	CONFEDERATED SALISH & KOOTENAI TRIBES	P.O. BOX 278 PABLO, MT 59855		8.35 AC.	3.86 AC.	4.49 AC.	10.39 AC.		0.09 AC	
4	ALAN J. & SOPHIE V. MCCOY			2.38 AC.	1.45 AC.	0.93 AC.		0.44 AC		
5	CONFEDERATED SALISH & KOOTENAI TRIBES	P.O. BOX 278 PABLO, MT 59855		7.22 AC.	3.78 AC.	3.44 AC.	7.74 AC.			
6	ALAN J. & SOPHIE V. MCCOY					SEE SHEET 4				

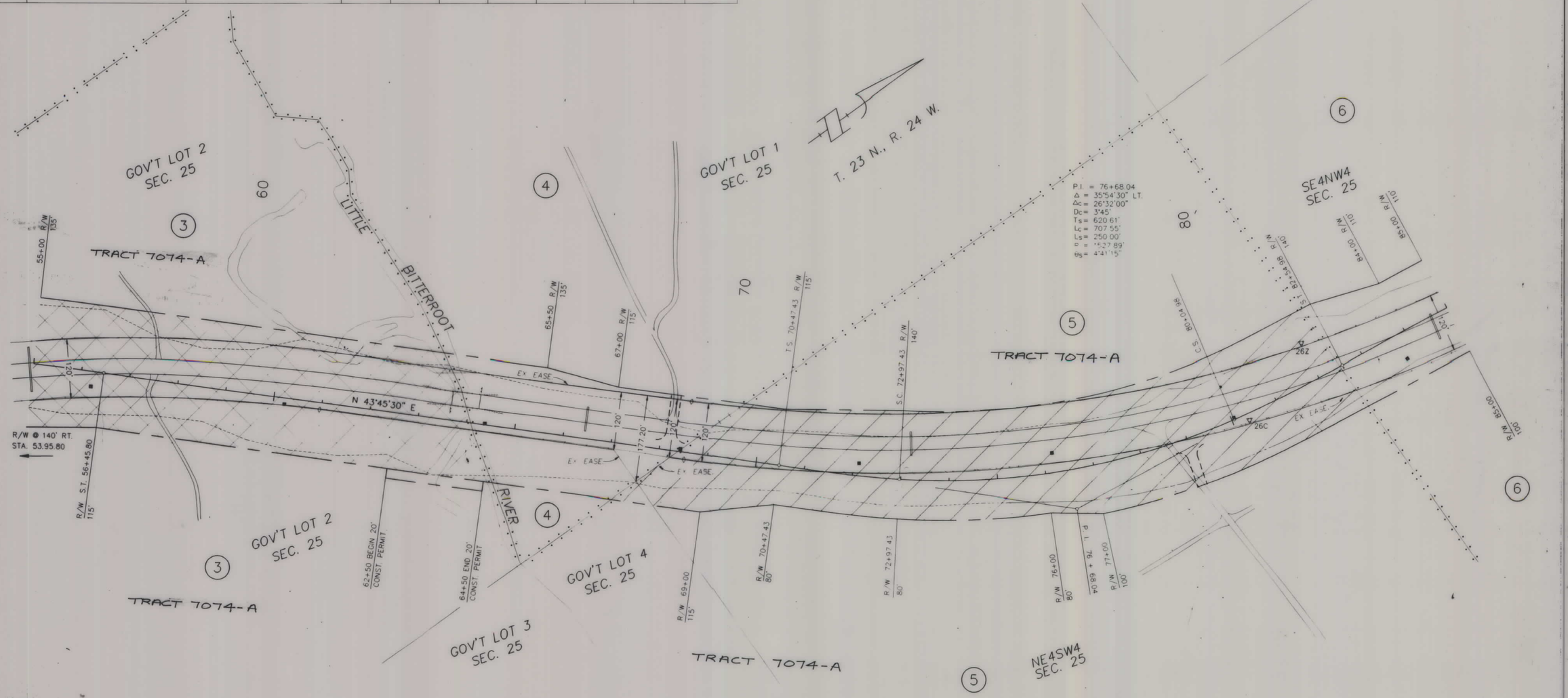

CONSTRUCTION LIMITS	
TOP OF CUT	
TOE OF FILL	
CONSTRUCTION LIMITS INCLUDE BACKSLOPE ROUNDING	
MAP TRANS TO R/W	
MAP REVISED	11-16-99 6/27/02
FHWA APPROVAL	6-29-93

STATE OF MONTANA
DEPARTMENT OF HIGHWAYS
LAND REQUIRED FOR RIGHT OF WAY

SANDERS COUNTY

SCALE 1" = ____
SCALE 1" = 100'

STPP 36-1(9)26 SHT 3 of 21

STATE	RIGHT OF WAY ID.	SHEET NO.	TOTAL SHEETS
MONT.	STPP 36-1(9)26	4	21
PROJECT NO. 1289-009			

LONEPINE NORTH & EAST

OWNERSHIPS

PARCEL	NAME	ADDRESS	TOTAL AREA	GROSS R/W AREA	EX. EASE. AREA	AREA TO BE ACQUIRED	REMAINDER LEFT	REMAINDER RIGHT	CONST.PMT. AREA	AREA
6	ALAN J. & SOPHIE V. MCCOY			13.28 AC.	7.55 AC.	5.73 AC.				
37	ALAN J. MCCOY					SEE SHEET 5				

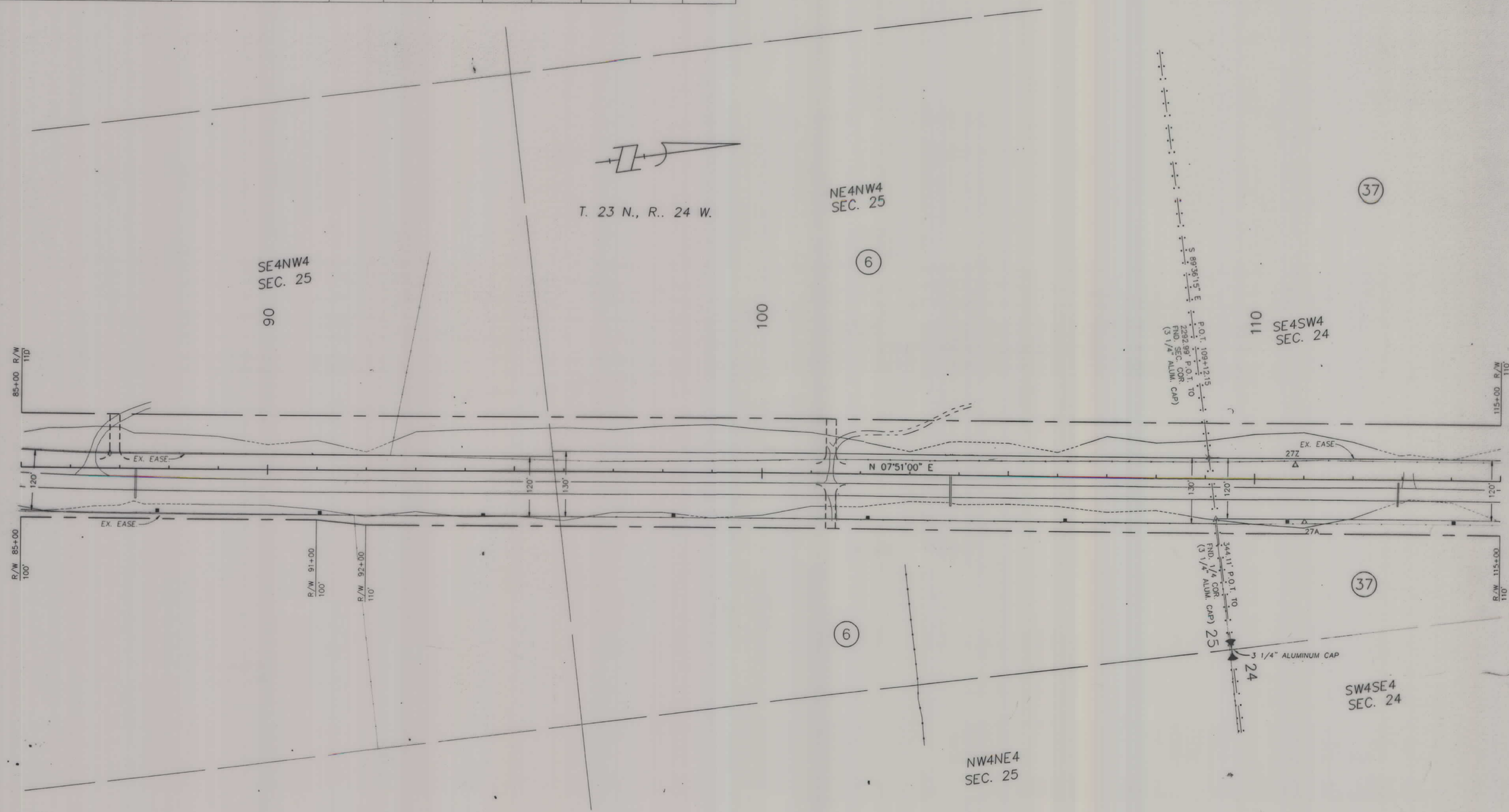

CONSTRUCTION LIMITS
TOP OF CUT
TOE OF FILL
CONSTRUCTION LIMITS INCLUDE BACKSLOPE ROUNDING

MAP TRANS. TO R/W
MAP REVISED 6/27/02

FHWA 6-29-99
APPROVAL

STATE OF MONTANA
DEPARTMENT OF HIGHWAYS
LAND REQUIRED FOR RIGHT OF WAY
SANDERS COUNTY
SCALE 1"= ____
SCALE 1"= 100'

STPP 36-1(9)26 SHT 4 of 21

STATE	RIGHT OF WAY ID.	SHEET NO.	TOTAL SHEETS
MONT.	STPP 36-1(9)26	5	21
PROJECT NO. 1289-009			

LONEPINE NORTH & EAST

OWNERSHIPS

PARCEL	NAME	ADDRESS	TOTAL AREA	GROSS R/W AREA	EX. EASE. AREA	AREA TO BE ACQUIRED	REMAINDER LEFT	REMAINDER RIGHT	CONST.PMT. AREA	AREA
37	ALAN J. MCCOY			6.73 AC.	3.72 AC.	3.01 AC.				
7	JOHN C. SWOPE			5.74 AC.	3.19 AC.	2.55 AC.		0.37 AC		
8	ELLEN B. SWOPE, TRUSTEE					SEE SHEET 6				
9	CONFEDERATED SALISH & KOOTENAI TRIBES					SEE SHEET 6				

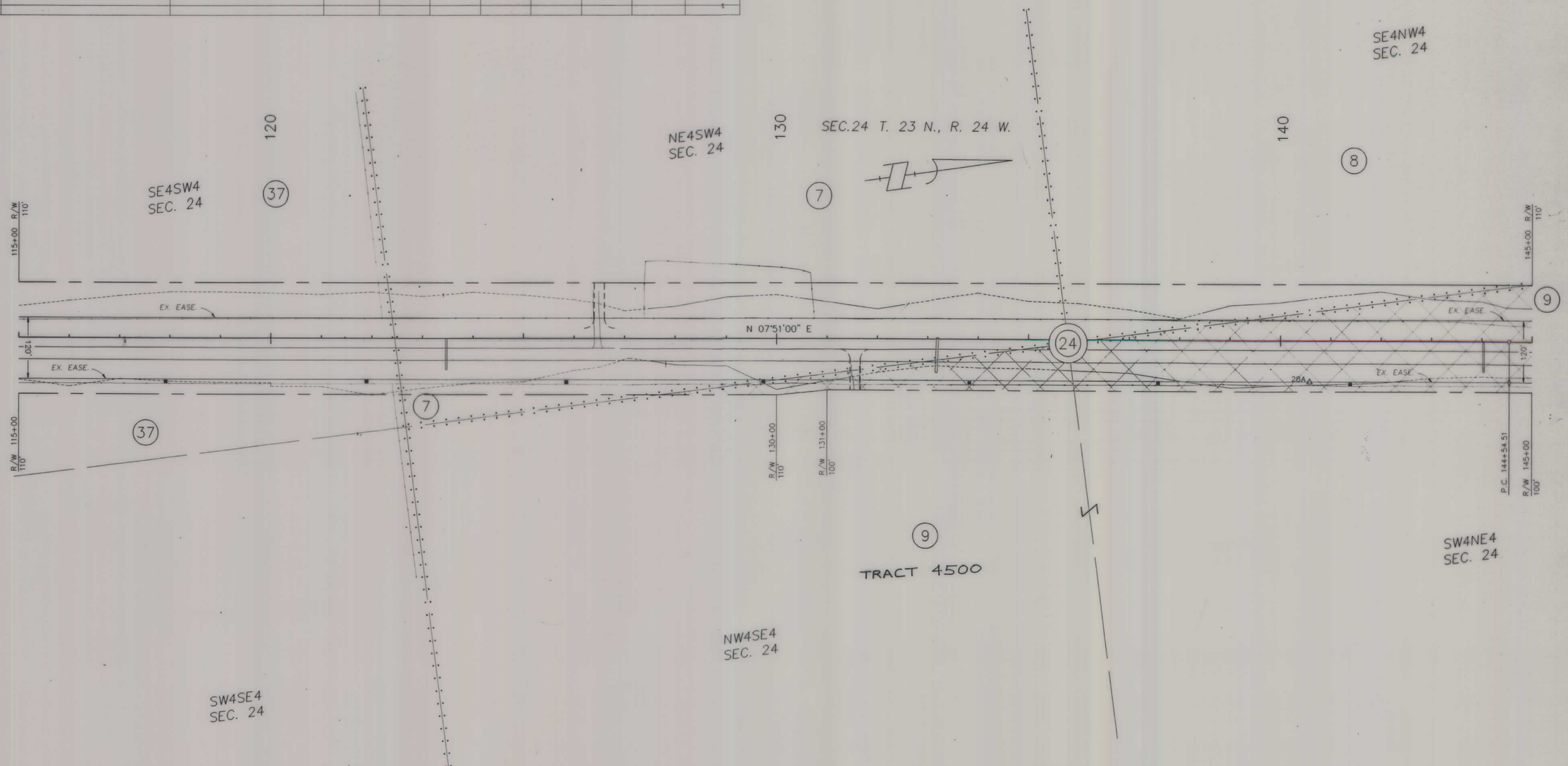

CONSTRUCTION LIMITS
TOP OF CUT ————
TOE OF FILL - - - - - - - -
CONSTRUCTION LIMITS
INCLUDE BACKSLOPE ROUNDING

MAP TRANS. TO R/W
MAP REVISED 11-16-99 6/27/02

FHWA 6-29-93
APPROVAL

STATE OF MONTANA
DEPARTMENT OF HIGHWAYS
LAND REQUIRED FOR RIGHT OF WAY

SANDERS COUNTY

SCALE 1"= ———
SCALE 1"= 100'

STPP 36-1(9)26 SHT 5 of 21

STATE	RIGHT OF WAY ID.	SHEET NO.	TOTAL SHEETS
MONT.	STPP 36-1(9)26	6	21
PROJECT NO. 1289-009			

LONEPINE NORTH & EAST

OWNERSHIPS

PARCEL	NAME	ADDRESS	TOTAL AREA	GROSS R/W AREA	EX. EASE. AREA	AREA TO BE ACQUIRED	REMAINDER LEFT	REMAINDER RIGHT	CONST.PMT. AREA	AREA
9	CONFEDERATED SALISH & KOOTENAI TRIBES	P.O. BOX 278 PABLO, MT 59855		9.28 AC.	5.83 AC.	3.45 AC.	2.03 AC.		0.48 AC.	
8	ELLEN D. SWOPE, TRUSTEE	1032 WEST RD. LONEPINE, MT 59848		7.54 AC.	3.88 AC.	3.66 AC.			0.16 AC.	
12	CONFEDERATED SALISH & KOOTENAI TRIBES					SEE SHEET 7				
10	DELETED									
11	DELETED									

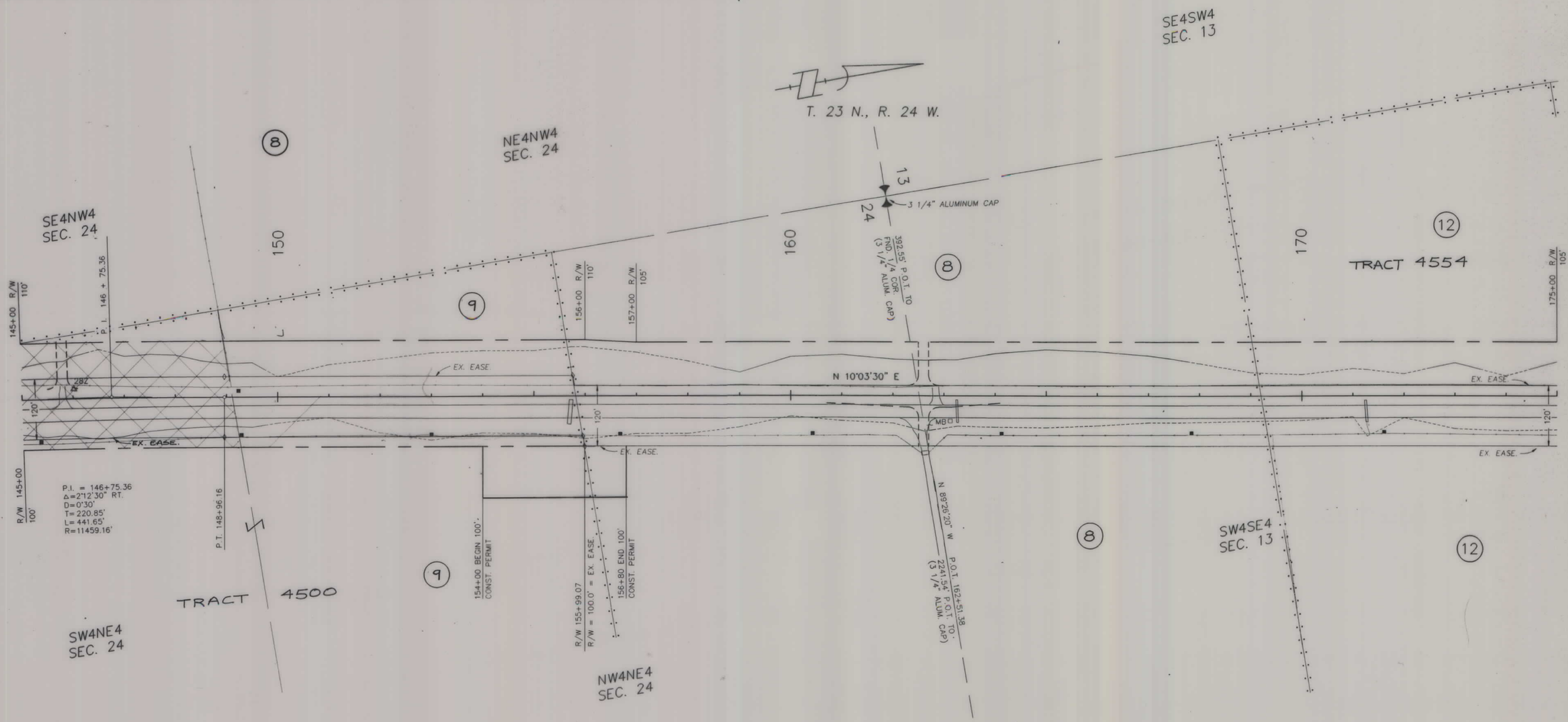

CONSTRUCTION LIMITS
TOP OF CUT
TOE OF FILL
CONSTRUCTION LIMITS INCLUDE BACKSLOPE ROUNDING

MAP TRANS. TO R/W
MAP REVISED 1-11-94, ~~11-16-99~~ 6/27/02

FHWA APPROVAL 6-29-93

STATE OF MONTANA
DEPARTMENT OF HIGHWAYS
LAND REQUIRED FOR RIGHT OF WAY

SANDERS COUNTY

SCALE 1"= ———
SCALE 1"= 100'

STPP 36-1(9)26 SHT 6 of 21

STATE	RIGHT OF WAY ID.	SHEET NO.	TOTAL SHEETS
MONT.	STPP 36-1(9)26	7	21
PROJECT NO. 1289-009			

LONEPINE NORTH & EAST

OWNERSHIPS

PARCEL	NAME	ADDRESS	TOTAL AREA	GROSS R/W AREA	EX. EASE. AREA	AREA TO BE ACQUIRED	REMAINDER LEFT	REMAINDER RIGHT	CONST.PMT. AREA	AREA
12	CONFEDERATED SALISH & KOOTENAI TRIBES	P.O. BOX 278 PABLO, MT 59855		4.84 AC.	3.53 AC.	1.31 AC.	6.84 AC.			
13	ELLEN B. SWOPE, TRUSTEE					SEE SHEET 8				
14	INDIVIDUAL TRUST	P.O. BOX 278 PABLO, MT 59855		2.45 AC.	1.53 AC.	0.92 AC.	3.95 AC.			

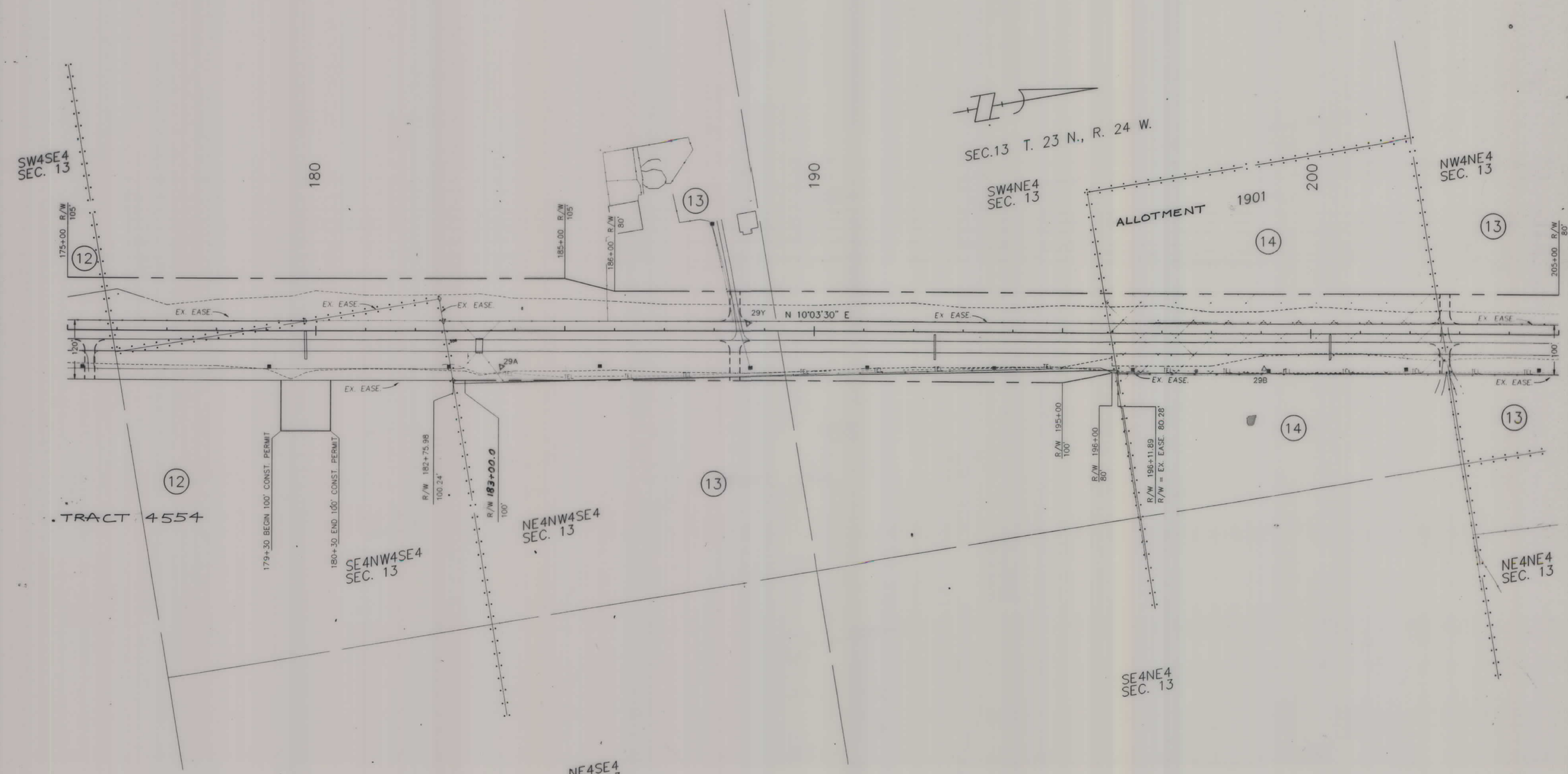

CONSTRUCTION LIMITS
TOP OF CUT
TOE OF FILL
CONSTRUCTION LIMITS INCLUDE BACKSLOPE ROUNDING

MAP TRANS. TO R/W 1-11-94
MAP REVISED 11-16-99 8/21/02

FHWA APPROVAL 6-29-93

STATE OF MONTANA
DEPARTMENT OF HIGHWAYS
LAND REQUIRED FOR RIGHT OF WAY

SANDERS COUNTY

SCALE 1" = ——
SCALE 1" = 100'

STPP 36-1(9)26 SHT 7 of 21

STATE	RIGHT OF WAY ID.	SHEET NO.	TOTAL SHEETS
MONT.	STPP 36-1(9)26	8	21
PROJECT NO. 1289-009			

LONEPINE NORTH & EAST

OWNERSHIPS

PARCEL	NAME	ADDRESS	TOTAL AREA	GROSS R/W AREA	EX. EASE. AREA	AREA TO BE ACQUIRED	REMAINDER LEFT	REMAINDER RIGHT	CONST.PMT. AREA	AREA
13	ELLEN B. SWOPE, TRUSTEE	1032 WEST RD. LONEPINE, MT 59848		13.75 AC.	7.15 AC.	6.60 AC.				
15	CONFEDERATED SALISH & KOOTENAI TRIBES					SEE SHEET 9				

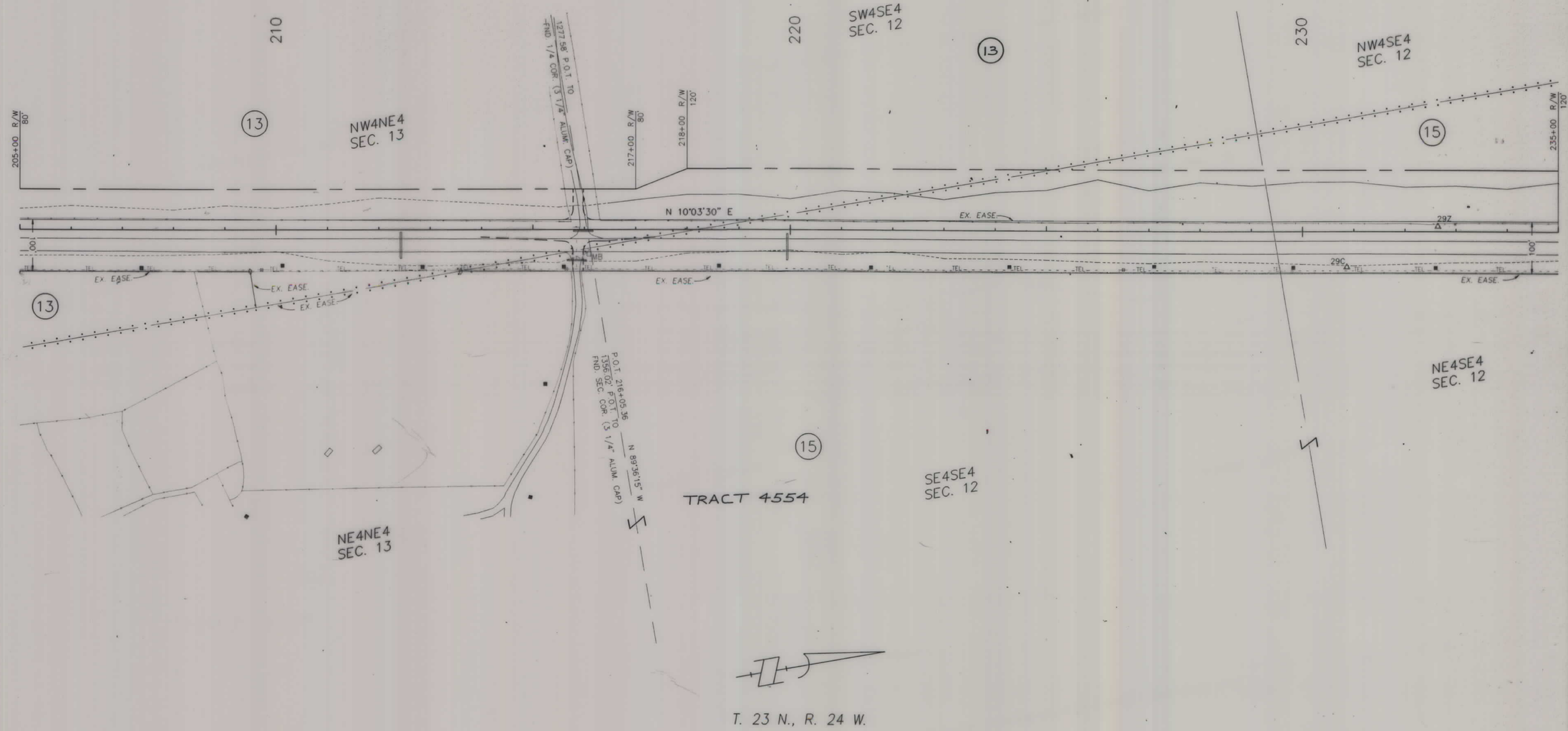

CONSTRUCTION LIMITS
TOP OF CUT
TOE OF FILL
CONSTRUCTION LIMITS INCLUDE BACKSLOPE ROUNDING

MAP TRANS. TO R/W 11-16-99
MAP REVISED 6/27/02

STATE OF MONTANA
DEPARTMENT OF HIGHWAYS
LAND REQUIRED FOR RIGHT OF WAY

SANDERS COUNTY

SCALE 1"=
SCALE 1"= 100'

STPP 36-1(9)26 SHT 8 of 21

STATE	RIGHT OF WAY ID.	SHEET NO.	TOTAL SHEETS
MONT.	STPP 36-1(9)26	9	21
PROJECT NO. 1289-009			

LONEPINE NORTH & EAST

OWNERSHIPS

PARCEL	NAME	ADDRESS	TOTAL AREA	GROSS R/W AREA	EX. EASE. AREA	AREA TO BE ACQUIRED	REMAINDER LEFT	REMAINDER RIGHT	CONST.PMT. AREA	AREA
15	CONFEDERATED SALISH & KOOTENAI TRIBES	P.O. BOX 278 PABLO, MT 59855		10.75 AC.	5.93 AC.	4.82 AC.	5.77 AC.			
16	ALICE LEFTHAND HEWANKORN (ALLOTTEE)	ALLOTMENT NO. 2125 & 2126				SEE SHEET 10				
17	CONFEDERATED SALISH & KOOTENAI TRIBES					SEE SHEET 10				

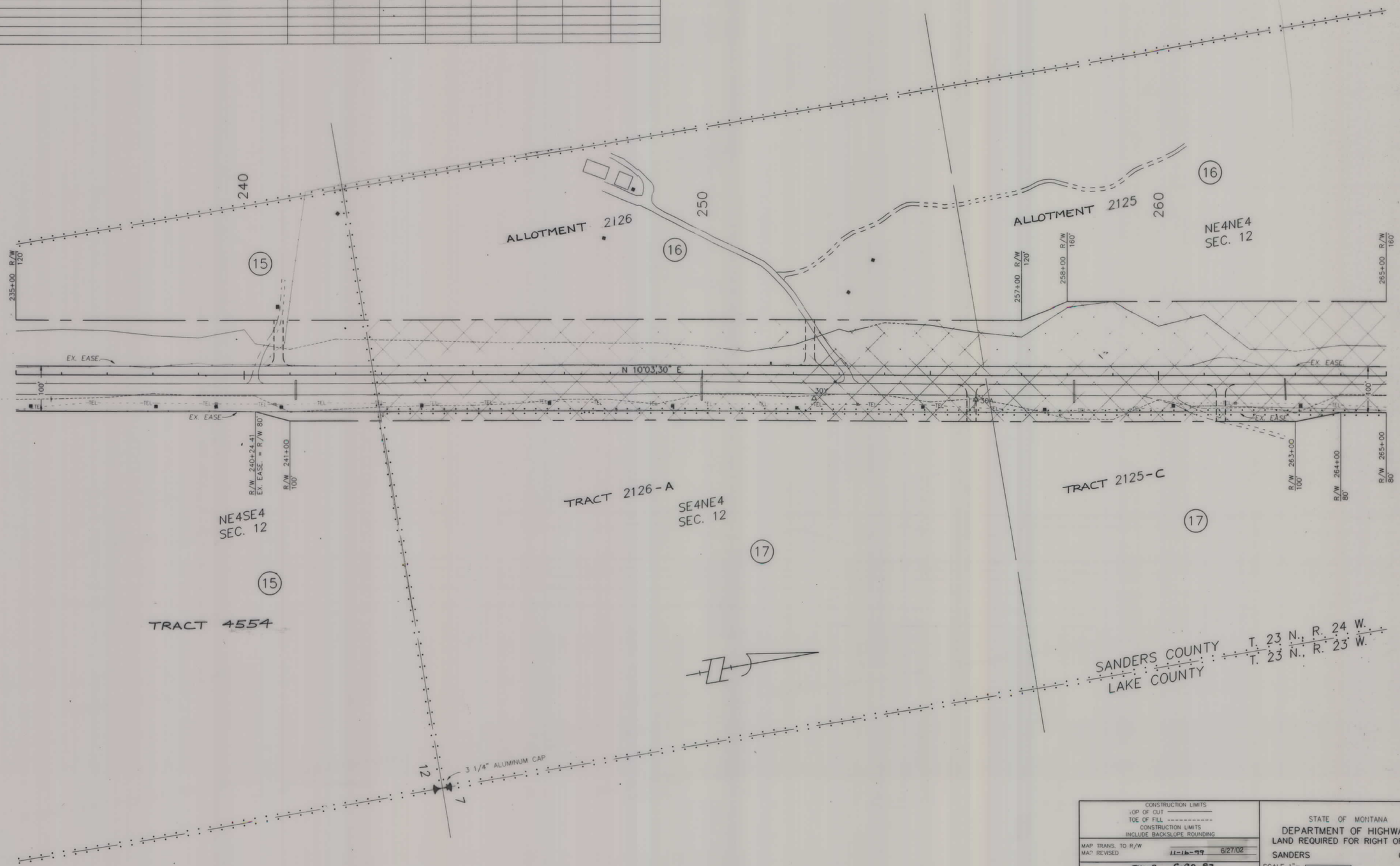

CONSTRUCTION LIMITS
TOP OF CUT
TOE OF FILL
CONSTRUCTION LIMITS
INCLUDE BACKSLOPE ROUNDING

MAP TRANS. TO R/W 11-16-99
MAP REVISED 6/27/02

FHWA APPROVAL 6-29-93

STATE OF MONTANA
DEPARTMENT OF HIGHWAYS
LAND REQUIRED FOR RIGHT OF WAY

SANDERS COUNTY

SCALE 1" = ———
SCALE 1" = 100'

STATE	RIGHT OF WAY ID.	SHEET NO.	TOTAL SHEETS
MONT.	STPP 36-1(9)26	10	21
PROJECT NO. 1289-009			

LONEPINE NORTH & EAST

OWNERSHIPS

PARCEL	NAME	ADDRESS	TOTAL AREA	GROSS R/W AREA	EX. EASE. AREA	AREA TO BE ACQUIRED	REMAINDER LEFT	REMAINDER RIGHT	CONST.PMT. AREA	AREA
16	ALICE LEFTHAND HEWANKORN (ALLOTEE)	ALLOTMENT NO. 2125 & 2126		13.27 AC.	6.35 AC.	6.92 AC.				
17	CONFEDERATED SALISH & KOOTENAI TRIBES	P.O. BOX 278 PABLO, MT 59855		1.00 AC.		1.00 AC.				
18	JUDITH A.HERMAN, ETAL	3230 HWY 28 NIARADA, MT 59852				SEE SHEET 11				
19	JUDITH A.HERMAN, ETAL	3230 HWY 28 NIARADA, MT 59852				SEE SHEET 11				

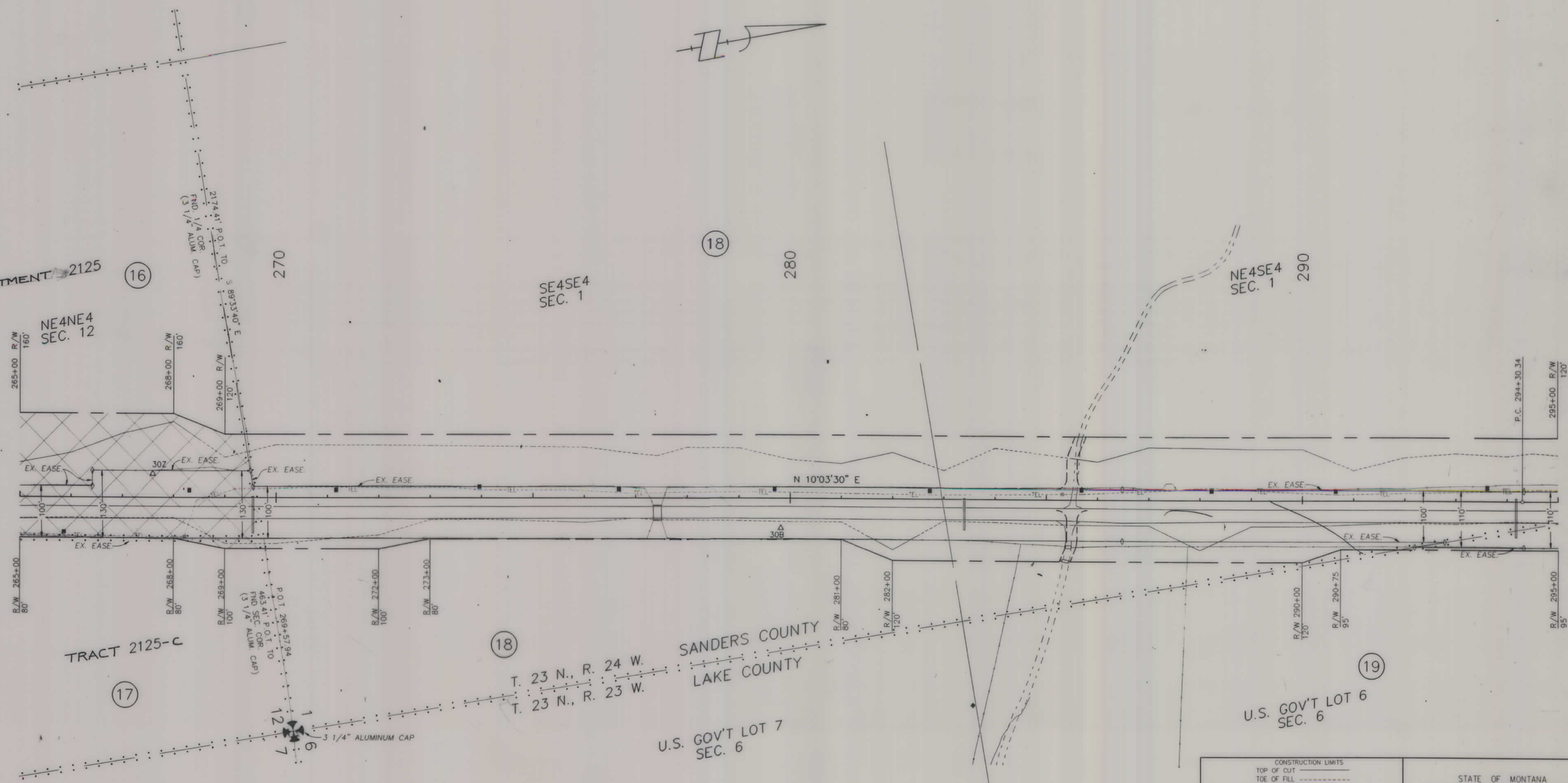

CONSTRUCTION LIMITS
TOP OF CUT
TOE OF FILL
CONSTRUCTION LIMITS
INCLUDE BACKSLOPE ROUNDING

MAP TRANS. TO R/W
MAP REVISED 11-16-99, 9-15-00, 6/27/02

FHWA APPROVAL 6-29-93

STATE OF MONTANA
DEPARTMENT OF HIGHWAYS
LAND REQUIRED FOR RIGHT OF WAY

SANDERS & LAKE COUNTY

SCALE 1"= ____
SCALE 1"= 100'

STPP 36-1(9)26 SHT 10 of 21

STATE	RIGHT OF WAY ID.	SHEET NO.	TOTAL SHEETS
MONT.	STPP 36-1(9)26	11	21
PROJECT NO. 1289-009			

LONEPINE NORTH & EAST

OWNERSHIPS

PARCEL	NAME	ADDRESS	TOTAL AREA	GROSS R/W AREA	EX. EASE. AREA	AREA TO BE ACQUIRED	REMAINDER LEFT	REMAINDER RIGHT	CONST.PMT. AREA	AREA
18	JUDITH A. HERMAN, ETAL	3230 HWY 28 NIARADA, MT 59852		13.15 AC.	6.15 AC.	7.00 AC.		8.66 AC.		
19	JUDITH A. HERMAN, ETAL	3230 HWY 28 NIARADA, MT 59852		0.38 AC.	0.33 AC.	0.05 AC.				
20	LEIGH G. & JUDITH A. HERMAN	LONEPINE, MONTANA		3.15 AC.	2.68 AC.	0.47 AC.				
21	LEIGH G. & JUDITH A. HERMAN	LONEPINE, MONTANA		3.43 AC.	0.91 AC.	2.52 AC.				
22	ROBERTA B. JACKSON	LONEPINE, MONTANA		0.21 AC.		0.21 AC.	0.79 AC.			
23	CONFEDERATED SALISH & KOOTENAI TRIBES	P.O. BOX 278 PABLO, MT 59855		2.94 AC.	0.21 AC.	2.73 AC.				
24	ROBERT E. SCHULTZ %			0.75 AC.		0.75 AC.				
	JEANIE DENNIS	PROCTOR, MONTANA								
25	CONFEDERATED SALISH & KOOTENAI TRIBES					SEE SH. 12				
26	STATE OF MONTANA	HELENA, MONTANA				SEE SH. 13				

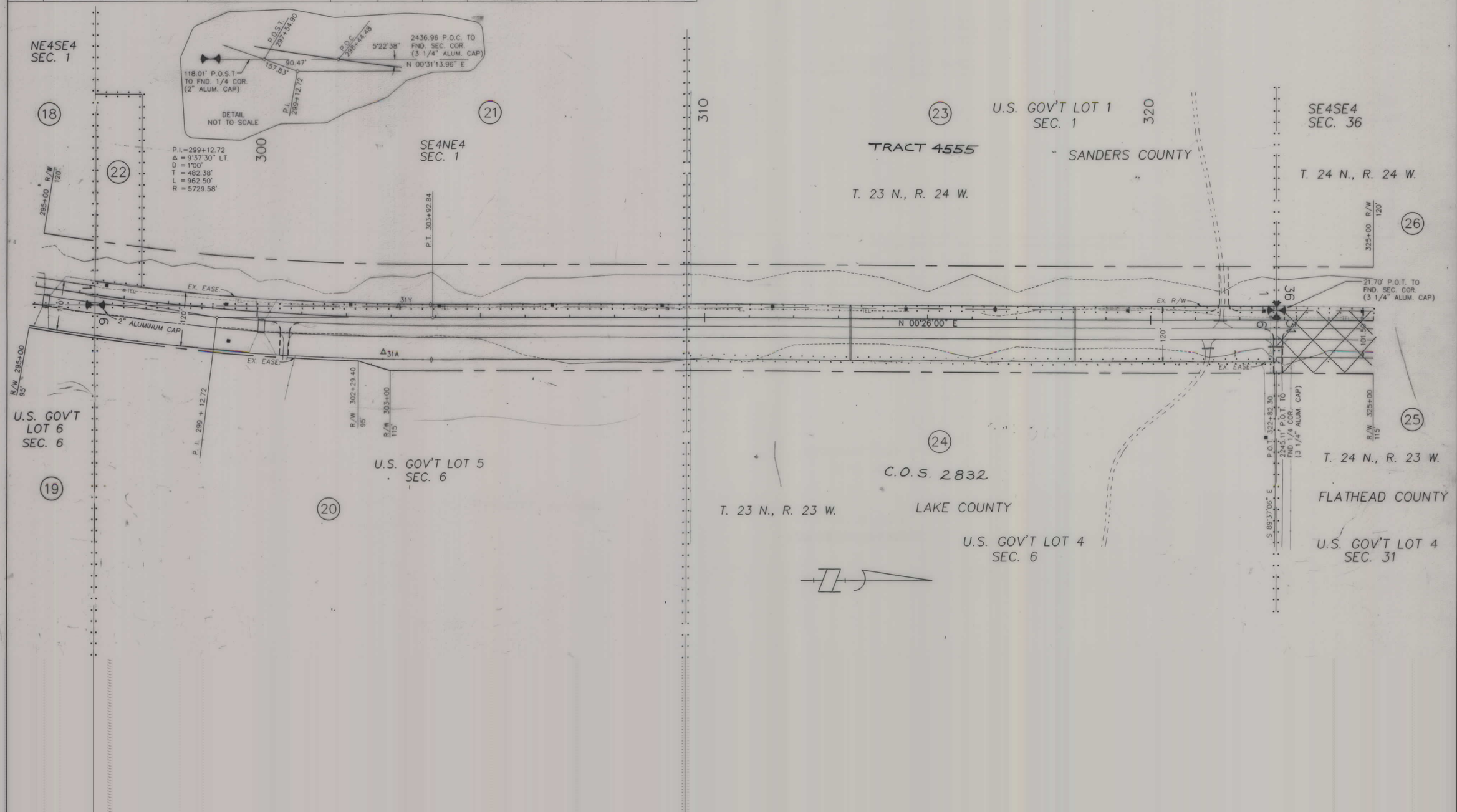

STATE	RIGHT OF WAY ID.	SHEET NO.	TOTAL SHEETS
MONT.	STPP 36-1(9)26	12	21
PROJECT NO. 1289-009			

LONEPINE NORTH & EAST

OWNERSHIPS

PARCEL	NAME	ADDRESS	TOTAL AREA	GROSS R/W AREA	EX. EASE. AREA	AREA TO BE ACQUIRED	REMAINDER LEFT	REMAINDER RIGHT	CONST.PMT. AREA	AREA
25	CONFEDERATED SALISH & KOOTENAI TRIBES	P.O. BOX 278 PABLO, MT 59855		8.20 AC.	6.09 AC.	2.11 AC.				
26	STATE OF MONTANA					SEE SH. 13				
29	CONFEDERATED SALISH & KOOTENAI TRIBES					SEE SH. 13				

SANDERS COUNTY
T. 24 N., R. 24 W.

TOTAL AREA	40.00 AC.
GROSS RIGHT-OF-WAY AREA	2.99 AC.
EXISTING EASEMENT AREA	0.06 AC
NET RIGHT-OF-WAY AREA	2.93 AC
REMAINDER ON RIGHT SIDE	
REMAINDER ON LEFT SIDE	37.01 AC
EASEMENTS OR PERMIT	

TOTAL AREA	40.00 AC.
GROSS RIGHT-OF-WAY AREA	2.77 AC.
EXISTING EASEMENT AREA	
NET RIGHT-OF-WAY AREA	2.77 AC.
REMAINDER ON RIGHT SIDE	
REMAINDER ON LEFT SIDE	37.23 AC.
EASEMENTS OR PERMIT	

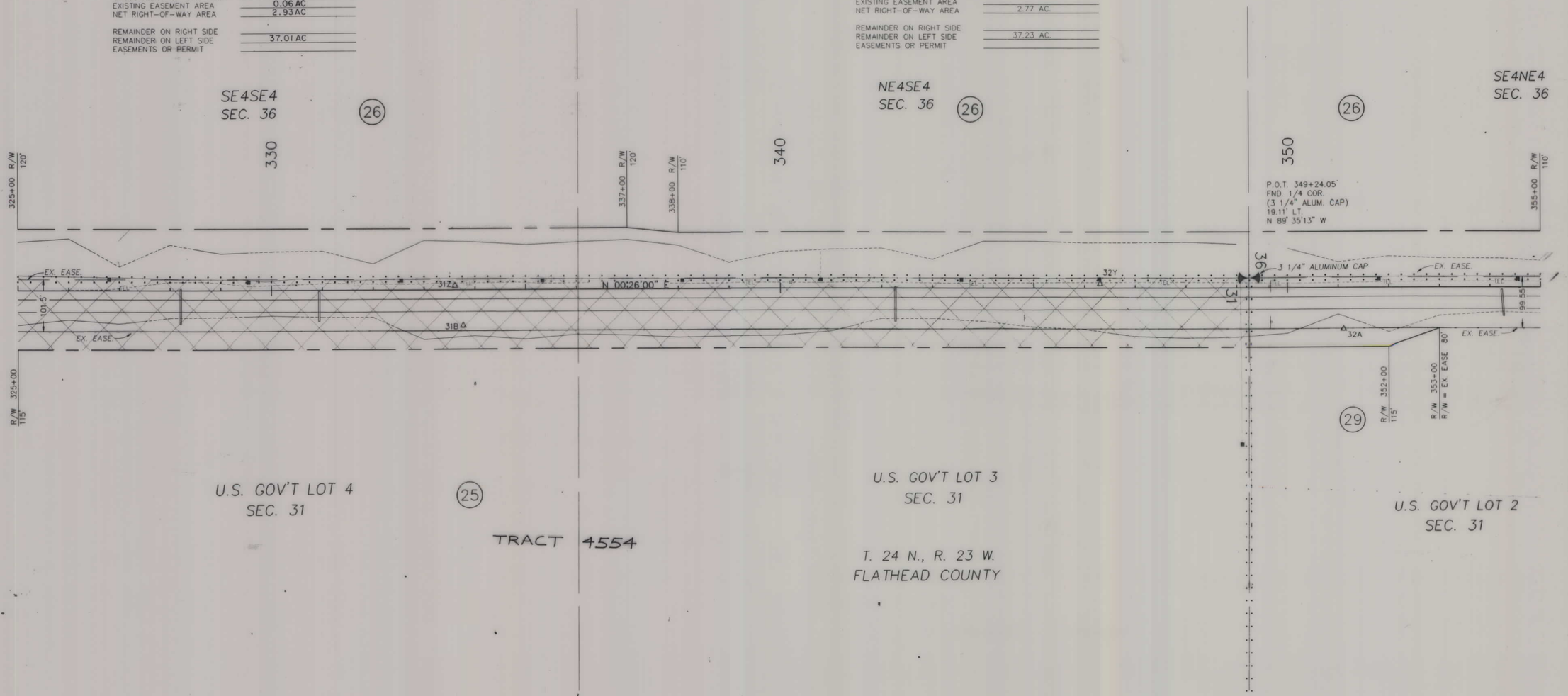

CONSTRUCTION LIMITS
TOP OF CUT ———
TOE OF FILL - - - - - - - - - -
CONSTRUCTION LIMITS
INCLUDE BACKSLOPE ROUNDING

MAP TRANS. TO R/W
MAP REVISED 11-16-99, 4-6-01 6/27/02

FHWA 6-29-93
APPROVAL

STATE OF MONTANA
DEPARTMENT OF HIGHWAYS
LAND REQUIRED FOR RIGHT OF WAY
SANDERS & FLATHEAD COUNTY
SCALE 1" = ———
SCALE 1" = 100'

STPP 36-1(9)26 SHT 12 of 21

STATE	RIGHT OF WAY ID.	SHEET NO.	TOTAL SHEETS
MONT.	STPP 36-1(9)26	13	21

PROJECT NO. 1289-009

LONEPINE NORTH & EAST

OWNERSHIPS

PARCEL	NAME	ADDRESS	TOTAL AREA	GROSS R/W AREA	EX. EASE. AREA	AREA TO BE ACQUIRED	REMAINDER LEFT	REMAINDER RIGHT	CONST. PMT. AREA	AREA
26	STATE OF MONTANA	HELENA, MONTANA		11.24 AC.	0.06 AC.	11.18 AC.			0.57 AC.	
29	CONFEDERATED SALISH & KOOTENAI TRIBES	P.O. BOX 278 PABLO, MT 59855		1.76 AC.	1.50 AC.	0.26 AC.				
32	CONFEDERATED SALISH & KOOTENAI	TRIBE				SEE SH. 14				
33	CONFEDERATED SALISH & KOOTENAI	TRIBE				SEE SH. 19				
39	LEIGH G. HERMAN & JUDITH A. HERMAN	P.O. BOX 92 NINARADA, MT 59852	FOR	OWNER	NOTIFICATION	ONLY				

TOTAL AREA	40.00 AC.
GROSS RIGHT-OF-WAY AREA	2.72 AC.
EXISTING EASEMENT AREA	
NET RIGHT-OF-WAY AREA	2.72 AC.
REMAINDER ON RIGHT SIDE	
REMAINDER ON LEFT SIDE	37.28 AC.
EASEMENTS OR PERMIT	

TOTAL AREA	40.00 AC.
GROSS RIGHT-OF-WAY AREA	2.70 AC.
EXISTING EASEMENT AREA	
NET RIGHT-OF-WAY AREA	2.70 AC.
REMAINDER ON RIGHT SIDE	
REMAINDER ON LEFT SIDE	37.30 AC.
EASEMENTS OR PERMIT	0.57 AC.

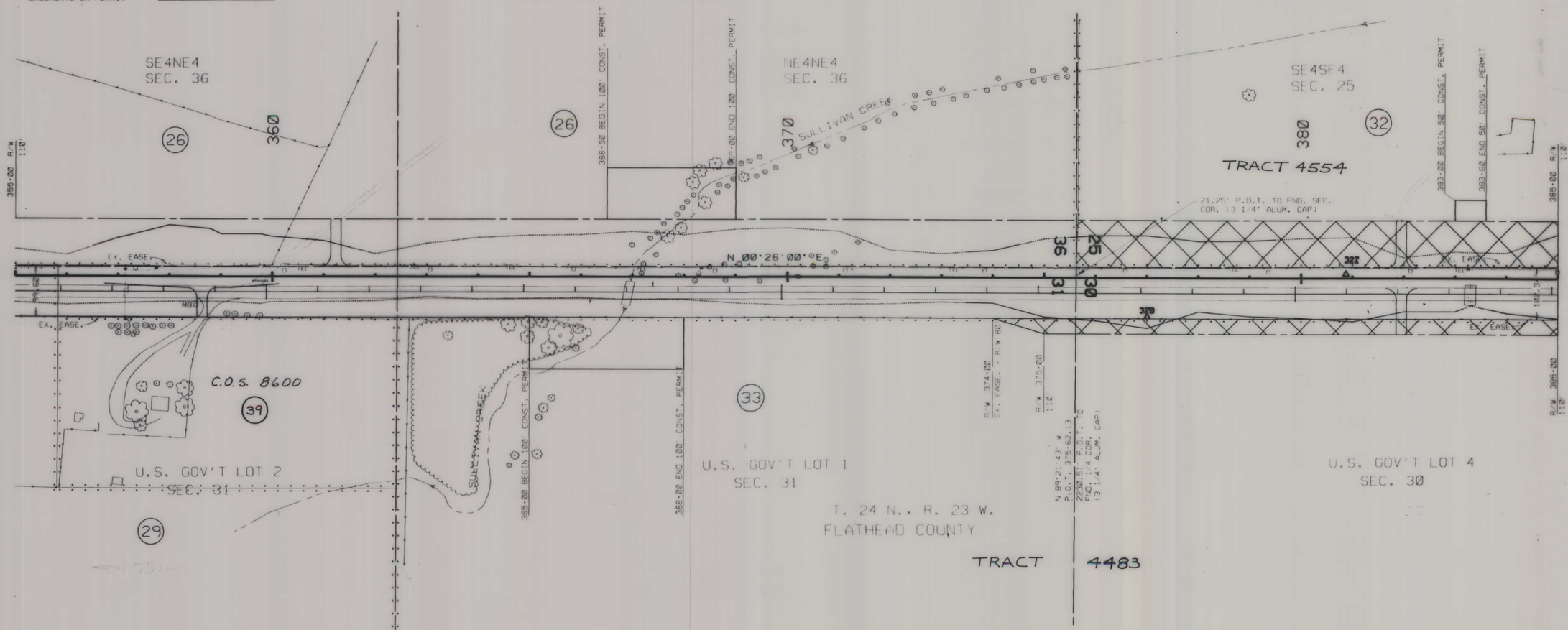

CONSTRUCTION LIMITS
TOP OF CUT
TOE OF FILL
CONSTRUCTION LIMITS INCLUDE BACKSLOPE ROUNDING

MAP TRANS. TO R/W 1-11-94
MAP REVISED 4-6-01, 6/27/02

STATE OF MONTANA
DEPARTMENT OF HIGHWAYS
LAND REQUIRED FOR RIGHT OF WAY
SANDERS & FLATHEAD COUNTY
SCALE 1" = 100'

MONTANA DEPARTMENT OF TRANSPORTATION

RDROW

DATE:

	6	9
2	5	8
1	4	7

STPP 36-1(9)26 SHT 13 of 21

STATE	RIGHT OF WAY ID.	SHEET NO.	TOTAL SHEETS
MONT.	STPP 36-1(9)26	14	21

PROJECT NO. 1289-009

LONEPINE NORTH & EAST

OWNERSHIPS

PARCEL	NAME	ADDRESS	TOTAL AREA	GROSS R/W AREA	EX. EASE. AREA	AREA TO BE ACQUIRED	REMAINDER LEFT	REMAINDER RIGHT	CONST.PMT. AREA	AREA
32	CONFEDERATED SALISH & KOOTENAI TRIBES	P.O. BOX 278 PABLO, MT 59855		6.03 AC.		6.03 AC.			0.07 AC.	
33	CONFEDERATED SALISH & KOOTENAI TRIBES					SEE SHEET 19				
36	JACK D. THOMAS & PATTY L. THOMAS	117 N. "L" ST. LIVINGSTON, MT 59047		0.98 AC		0.98 AC				
	LORETTA J. SWEENEY	P.O. BOX 812 FORT JONES, CA 96032								
	N.P.I. RUASELL F. ROBBINS	2221 HWY. 28 HOT SPRINGS, MT 59845								
40	JACK D. THOMAS & PATTY L. THOMAS, LORETTA J. SWEENEY, N.P.I. RUSSEL F. ROBBINS	117 N. L ST. LIVINGSTON, MT 59047, PO BOX 812 FORT JONES, CA 96032, 2221 HWY 28 HOT SPRINGS MT 59845		0.90 AC		0.90 AC				
36 & 40	COMBINATION PARCEL			1.88 AC.		1.88 AC				

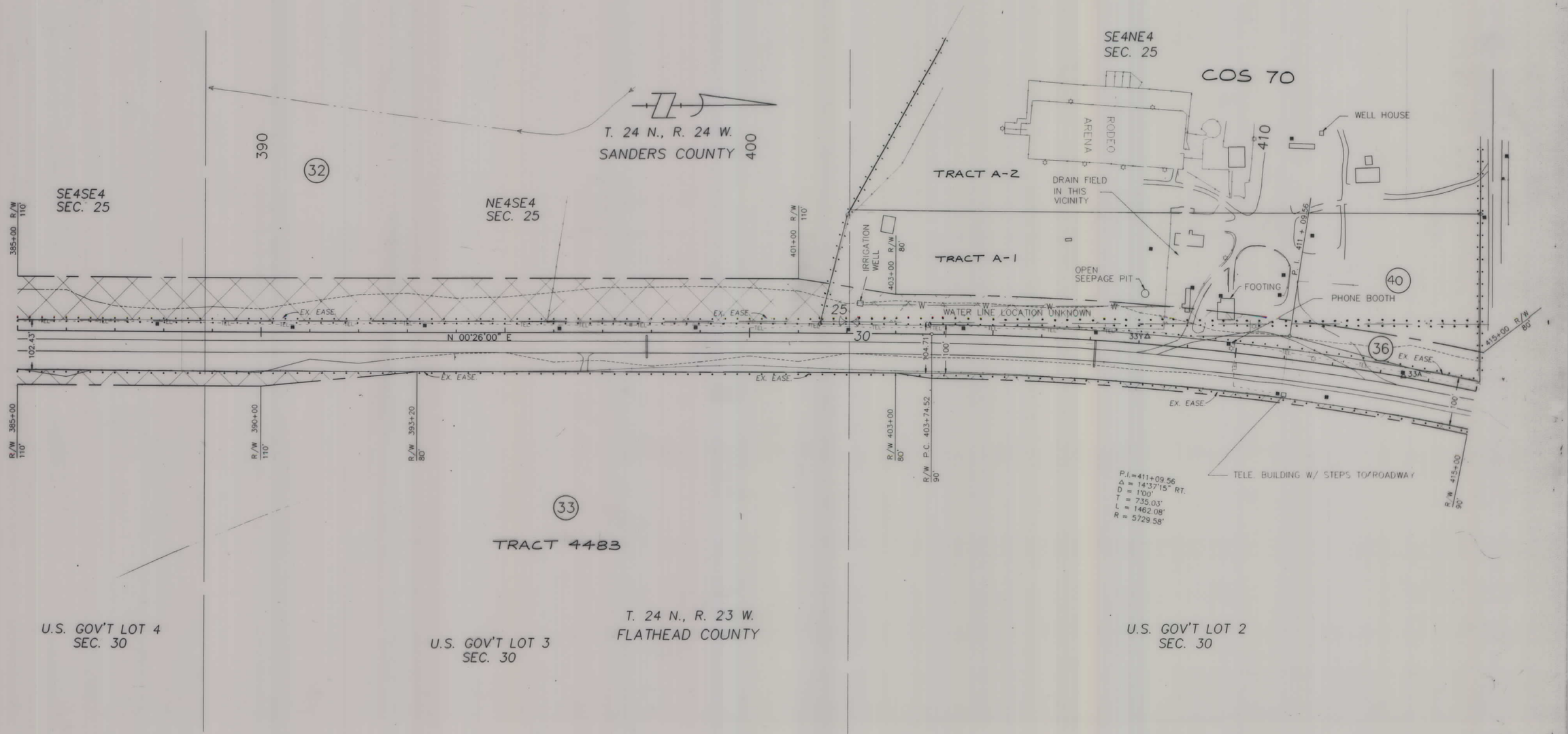

CONSTRUCTION LIMITS
TOP OF CUT
TOE OF FILL
CONSTRUCTION LIMITS INCLUDE BACKSLOPE ROUNDING

MAP TRANS. TO R/W 11-16-99
MAP REVISED 4-12-00 6/27/02

FHWA APPROVAL 6-23-93

STATE OF MONTANA
DEPARTMENT OF HIGHWAYS
LAND REQUIRED FOR RIGHT OF WAY
SANDERS & FLATHEAD COUNTY
SCALE 1"= ——
SCALE 1"= 100'

STPP 36-1(9)26 SHT 14 of 21

STATE	RIGHT OF WAY ID.	SHEET NO.	TOTAL SHEETS
MONT.	STPP 36-1(9)26	15	21

PROJECT NO. 1289-009

LONEPINE NORTH & EAST

OWNERSHIPS

PARCEL	NAME	ADDRESS	TOTAL AREA	GROSS R/W AREA	EX. EASE. AREA	AREA TO BE ACQUIRED	REMAINDER LEFT	REMAINDER RIGHT	CONST. PMT. AREA	AREA
31	CONFEDERATED SALISH & KOOTENAI TRIBES	P.O. BOX 278 PABLO, MT 59855		2.48 Ac.		2.48 AC.				
33	CONFEDERATED SALISH & KOOTENAI	TRIBES				SEE SHEET 19				

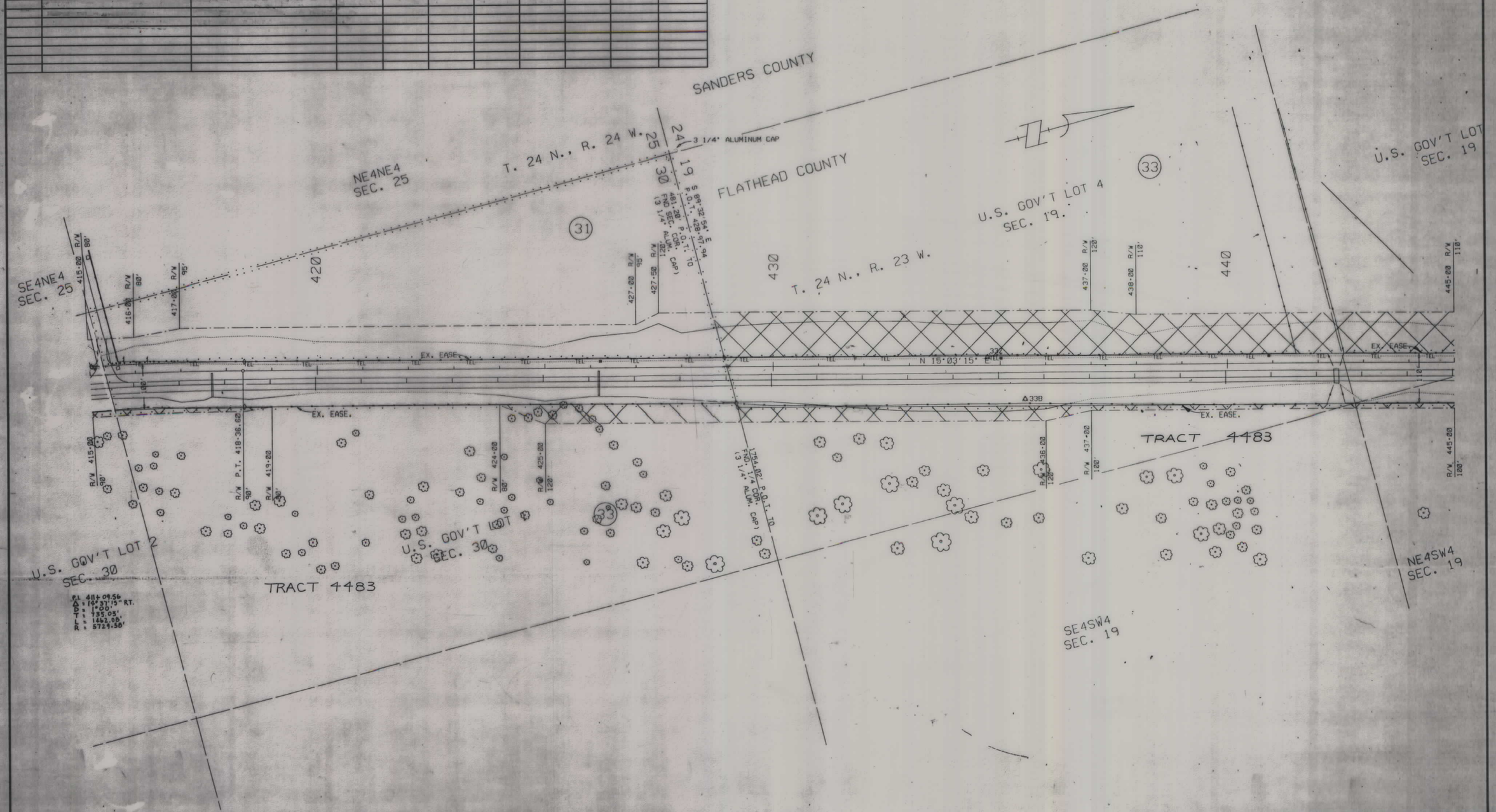

CONSTRUCTION LIMITS
TOP OF CUT
TOE OF FILL
CONSTRUCTION LIMITS INCLUDE BACKSLOPE ROUNDING
MAP TRANS. TO R/W 4-11-94, 11-16-99, 4-27-00
MAP REVISED 6/27/02

STATE OF MONTANA
DEPARTMENT OF HIGHWAYS
LAND REQUIRED FOR RIGHT OF WAY

FLATHEAD COUNTY

SCALE 1" =
SCALE 1" = 100'

(1289)LPNEP2.ROW

MONTANA DEPARTMENT OF TRANSPORTATION

RDROW

DATE:

3	6	9
2		8
1	4	7

STPP 36-1(9)26 SHT 15 of 21

STATE	RIGHT OF WAY ID.	SHEET NO.	TOTAL SHEETS
MONT.	STPP 36-1(9)26	16	21
PROJECT NO. 1289-009			

LONEPINE NORTH & EAST

OWNERSHIPS

PARCEL	NAME	ADDRESS	TOTAL AREA	GROSS R/W AREA	EX. EASE. AREA	AREA TO BE ACQUIRED	REMAINDER LEFT	REMAINDER RIGHT	CONST.PMT. AREA	AREA
33	CONFEDERATED SALISH & KOOTENAI TRIBES					SEE SHEET 19				

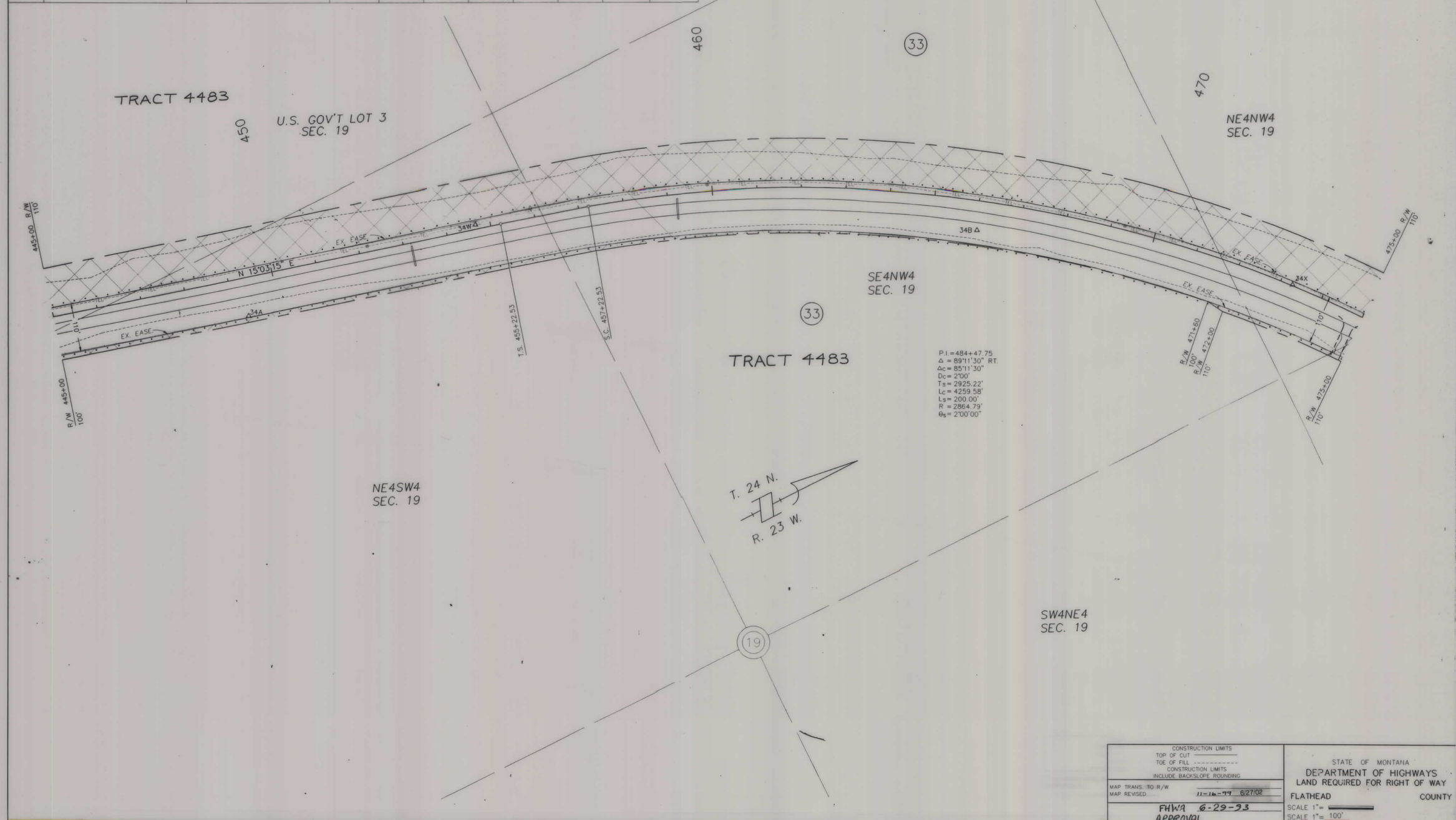

CONSTRUCTION LIMITS
TOP OF CUT ————
TOE OF FILL - - - - - - - -
CONSTRUCTION LIMITS
INCLUDE BACKSLOPE ROUNDING

MAP TRANS. TO R/W
MAP REVISED 11-16-99 6/27/02

FHWA 6-29-93
APPROVAL

STATE OF MONTANA
DEPARTMENT OF HIGHWAYS
LAND REQUIRED FOR RIGHT OF WAY

FLATHEAD COUNTY

SCALE 1" = ————
SCALE 1" = 100'

STPP 36-1(9)26 SHT 16 of 21

STATE	RIGHT OF WAY ID.	SHEET NO.	TOTAL SHEETS
MONT.	STPP 36-1(9)26	17	21

PROJECT NO. 1289-009

LONEPINE NORTH & EAST

OWNERSHIPS

PARCEL	NAME	ADDRESS	TOTAL AREA	GROSS R/W AREA	EX. EASE. AREA	AREA TO BE ACQUIRED	REMAINDER LEFT	REMAINDER RIGHT	CONST.PMT. AREA	AREA
33	CONFEDERATED SALISH & KOOTENAI TRIBES					SEE SHEET 19				

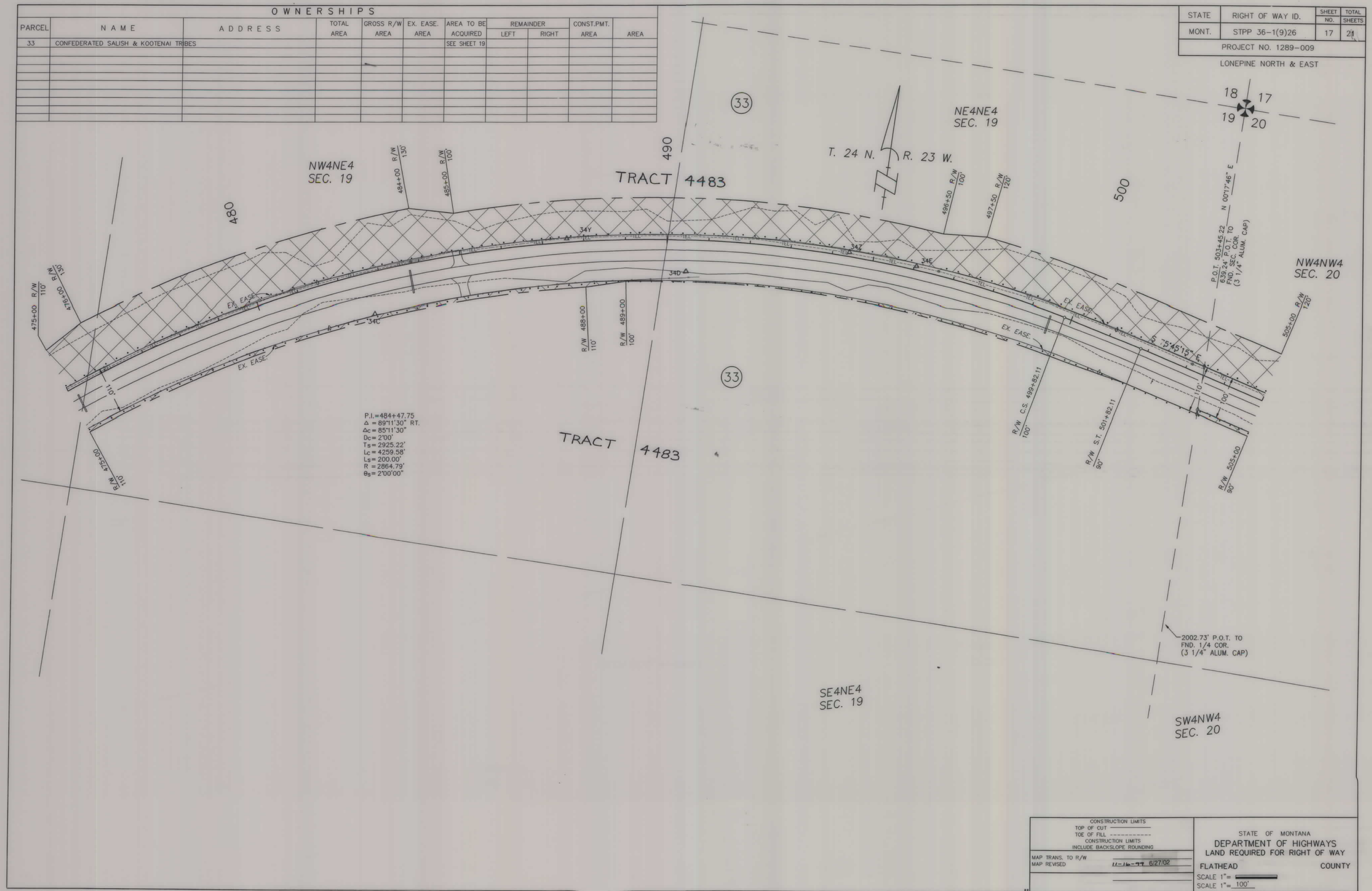

CONSTRUCTION LIMITS
TOP OF CUT ————
TOE OF FILL - - - - - - - -
CONSTRUCTION LIMITS
INCLUDE BACKSLOPE ROUNDING

MAP TRANS. TO R/W
MAP REVISED 11-16-99 6/27/02

STATE OF MONTANA
DEPARTMENT OF HIGHWAYS
LAND REQUIRED FOR RIGHT OF WAY

FLATHEAD COUNTY

SCALE 1"= ———
SCALE 1"= 100'

STATE	RIGHT OF WAY ID.	SHEET NO.	TOTAL SHEETS
MONT.	STPP 36-1(9)26	18	21
PROJECT NO. 1289-009			
LONEPINE NORTH & EAST			

OWNERSHIPS

PARCEL	NAME	ADDRESS	TOTAL AREA	GROSS R/W AREA	EX. EASE. AREA	AREA TO BE ACQUIRED	REMAINDER LEFT	REMAINDER RIGHT	CONST.PMT. AREA	AREA
33	CONFEDERATED SALISH & KOOTENAI TRIBES					SEE SHEET 19				

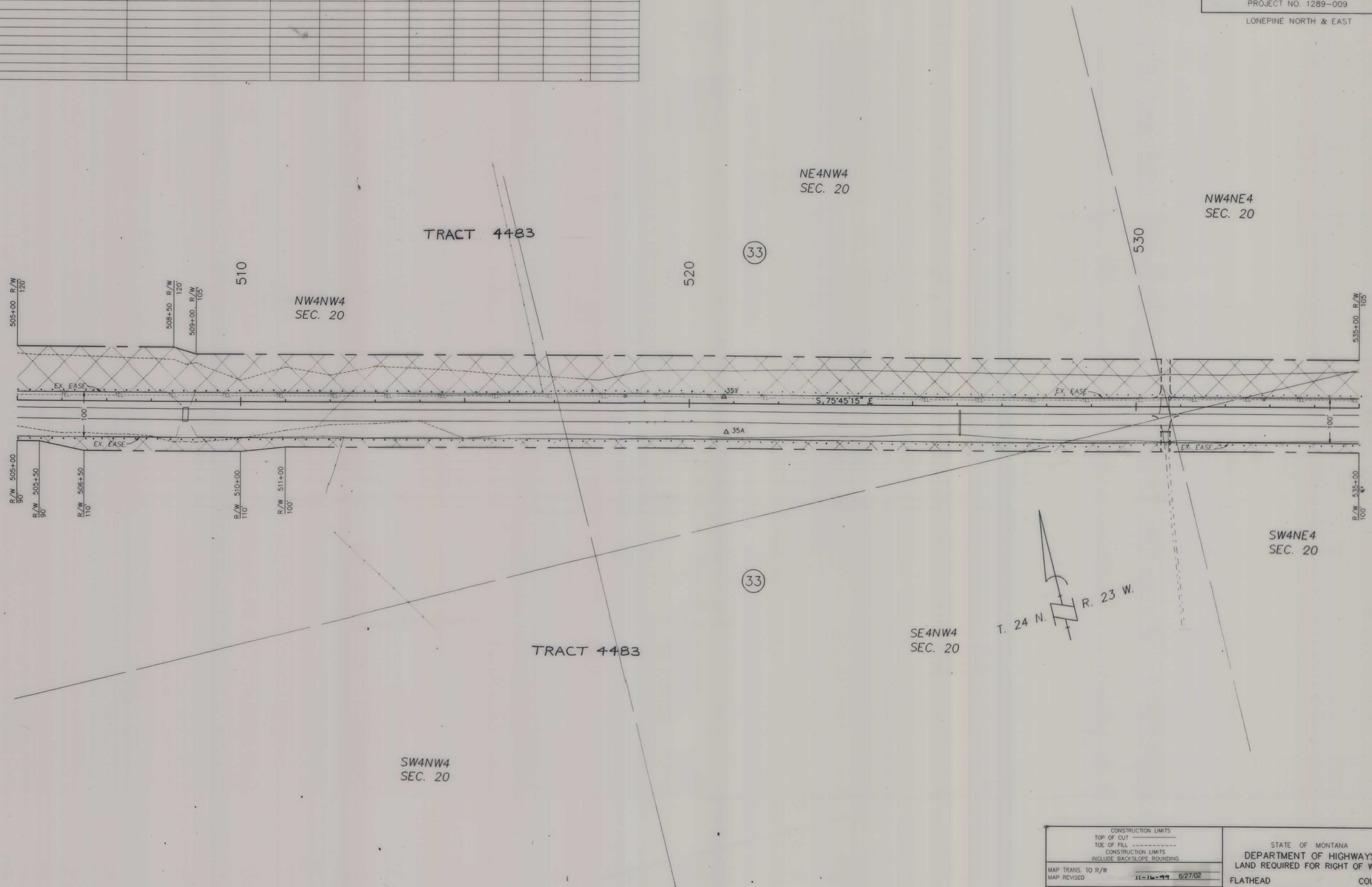

CONSTRUCTION LIMITS
TOP OF CUT ———
TOE OF FILL - - - - - - - -
CONSTRUCTION LIMITS
INCLUDE BACKSLOPE ROUNDING

MAP TRANS. TO R/W
MAP REVISED 11-16-99 6/27/02

FHWA 6-29-93
APPROVAL

STATE OF MONTANA
DEPARTMENT OF HIGHWAYS
LAND REQUIRED FOR RIGHT OF WAY

FLATHEAD COUNTY

SCALE 1" = ———
SCALE 1" = 100'

STATE	RIGHT OF WAY ID.	SHEET NO.	TOTAL SHEETS
MONT.	STPP 36-1(9)26	19	21
PROJECT NO. 1289-009			

LONEPINE NORTH & EAST

OWNERSHIPS

PARCEL	NAME	ADDRESS	TOTAL AREA	GROSS R/W AREA	EX. EASE. AREA	AREA TO BE ACQUIRED	REMAINDER LEFT	REMAINDER RIGHT	CONST.PMT. AREA	AREA
33	CONFEDERATED SALISH & KOOTENAI TRIBES	P.O. BOX 278 PABLO, MT 59855		28.14 AC.	0.06 AC.	28.08 AC.			0.69 AC.	
35	ORVILLE S. SOLBERG & RUTH ANN SOLBERG					SEE SHEET 20				
38	CONFEDERATED SALISH & KOOTENAI TRIBES	P.O. BOX 278 PABLO, MT 59855		0.61 AC.	0.06 AC.	0.55 AC.				

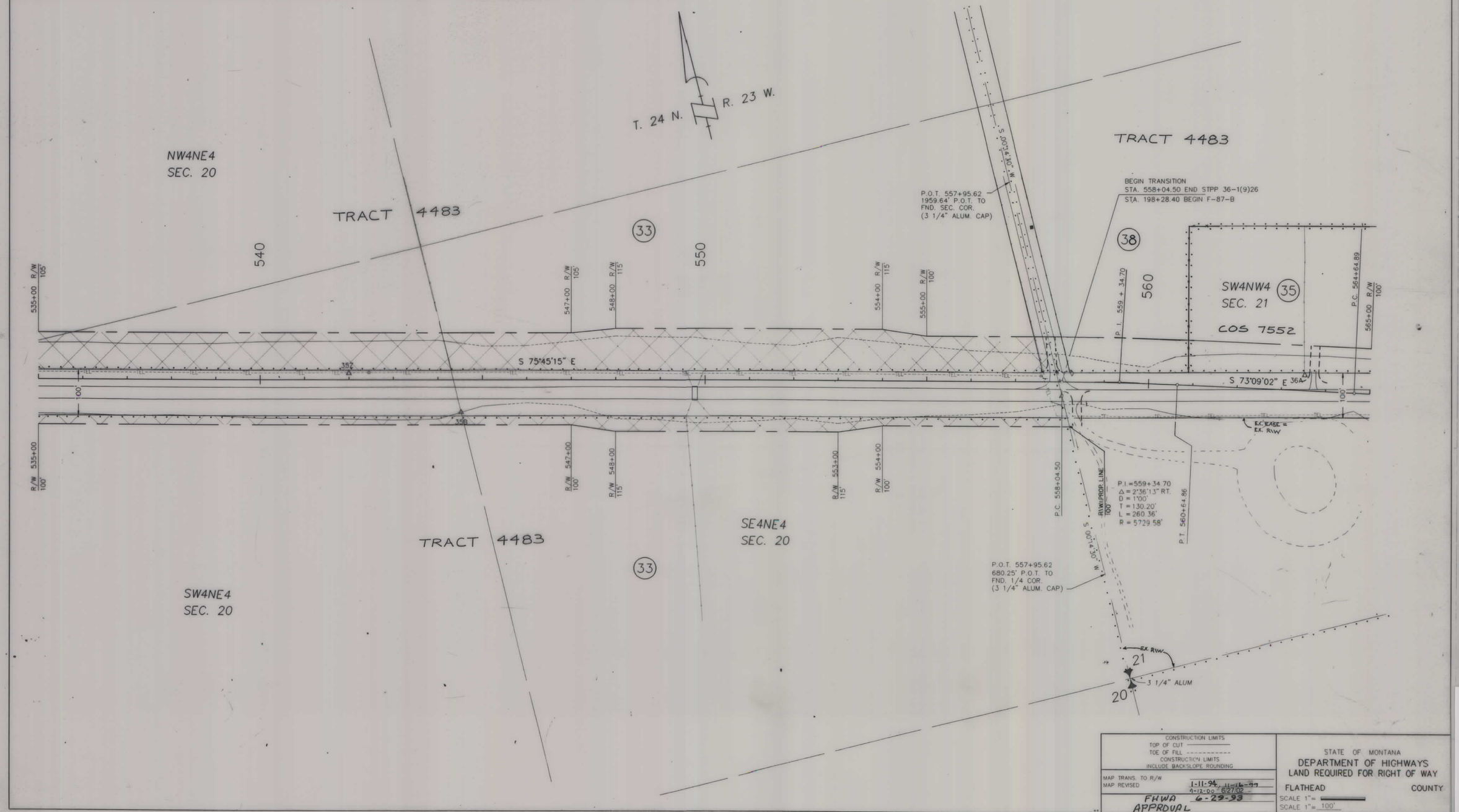

CONSTRUCTION LIMITS
TOP OF CUT ————
TOE OF FILL - - - - - - - - - -
CONSTRUCTION LIMITS INCLUDE BACKSLOPE ROUNDING

MAP TRANS. TO R/W
MAP REVISED 1-11-94, 11-16-99, 4-12-00, 6/27/02

FHWA APPROVAL 6-29-99

STATE OF MONTANA
DEPARTMENT OF HIGHWAYS
LAND REQUIRED FOR RIGHT OF WAY

FLATHEAD COUNTY

SCALE 1" = ————
SCALE 1" = 100'

STPP 36-1(9)26 SHT 19 of 21

STATE	RIGHT OF WAY ID.	SHEET NO.	TOTAL SHEETS
MONT.	STPP 36-1(9)26	20	21
PROJECT NO. 1289-009			

LONEPINE NORTH & EAST

OWNERSHIPS

PARCEL	NAME	ADDRESS	TOTAL AREA	GROSS R/W AREA	EX. EASE. AREA	AREA TO BE ACQUIRED	REMAINDER LEFT	REMAINDER RIGHT	CONST.PMT. AREA	AREA
35	ORVILLE S. SOLBERG & RUTH ANN SOLBERG	P.O. BOX 121 KALISPELL, MT 59903	10.00 AC	1.38 AC		1.38 AC	8.62 AC			

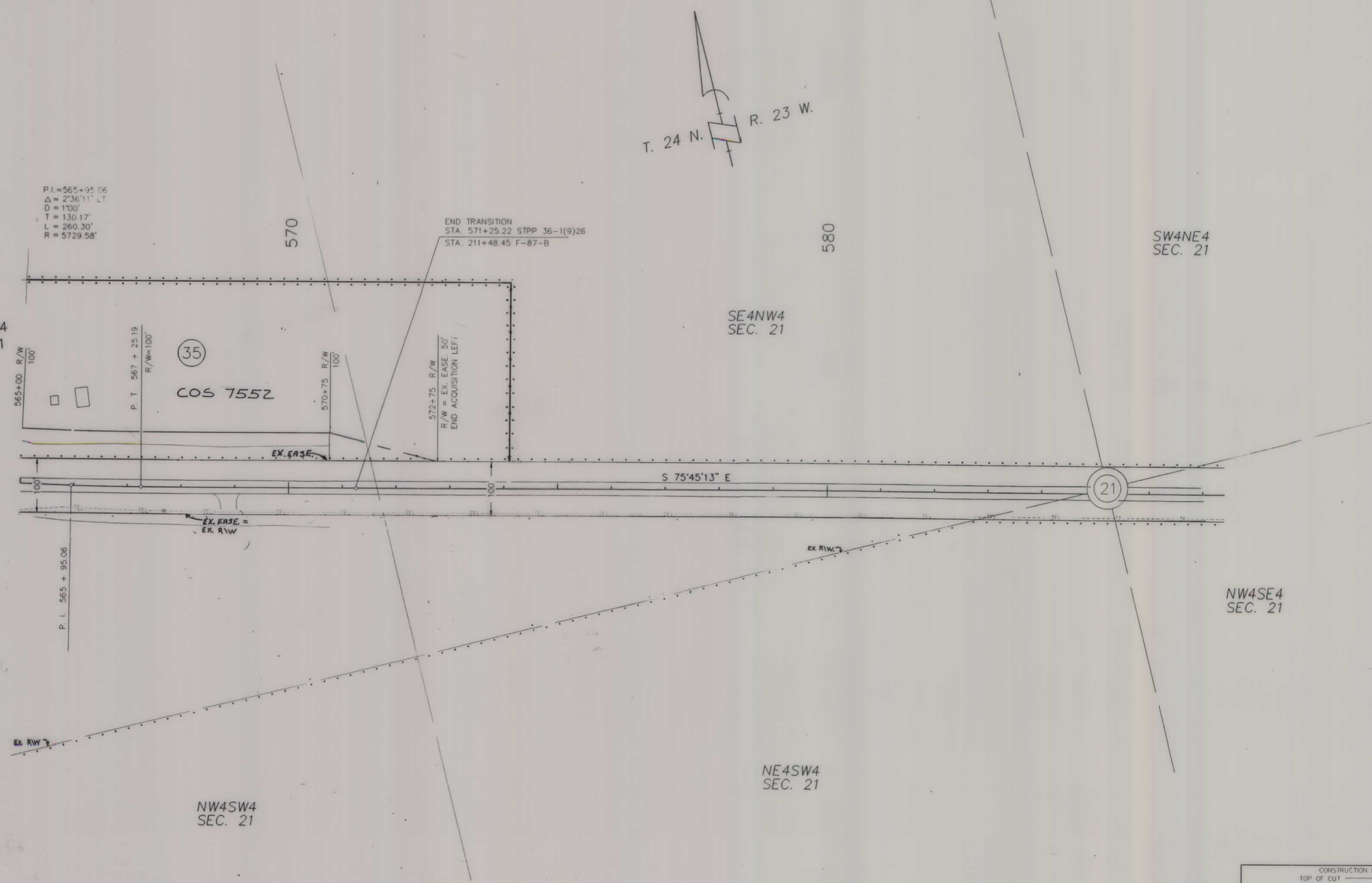

CONSTRUCTION LIMITS
TOP OF CUT ————
TOE OF FILL - - - - - - - - - - -
CONSTRUCTION LIMITS
INCLUDE BACKSLOPE ROUNDING

MAP TRANS. TO R/W 1-11-94
MAP REVISED 4-12-00 6/27/02 11-16-99

FHWA APPROVAL 6-29-93

STATE OF MONTANA
DEPARTMENT OF HIGHWAYS
LAND REQUIRED FOR RIGHT OF WAY

FLATHEAD COUNTY

SCALE 1"= ————
SCALE 1"= 100'

STPP 36-1(9)26 SHT 20 of 21

STATE	RIGHT OF WAY ID.	SHEET NO.	TOTAL SHEETS
MONTANA	STPP 36-1(9)26	21	21

PROJECT NUMBER 1289-009

LONEPINE NORTH & EAST

OWNERSHIP

PARCEL	NAME	ADDRESS	TOTAL AREA		GROSS R/W AREA		EX. EASE. AREA		NET AREA		REMAINDER				CONST. PMT. AREA		EASE. AREA		SHEET NO.
			METRIC	ENGLISH	METRIC	ENGLISH	METRIC	ENGLISH	METRIC	ENGLISH	LEFT METRIC	LEFT ENGLISH	RIGHT METRIC	RIGHT ENGLISH	METRIC	ENGLISH	METRIC	ENGLISH	
41W	Lando R. Bras, a/k/a	132 Bras Road; Lonepine, MT 59848				* 80 ± AC				* 80 ± AC									21
	Lando R. Bras, Jr.																		

* To be acquired with State funds

Section 3

Township 22 North Range 24 West P. M. M.

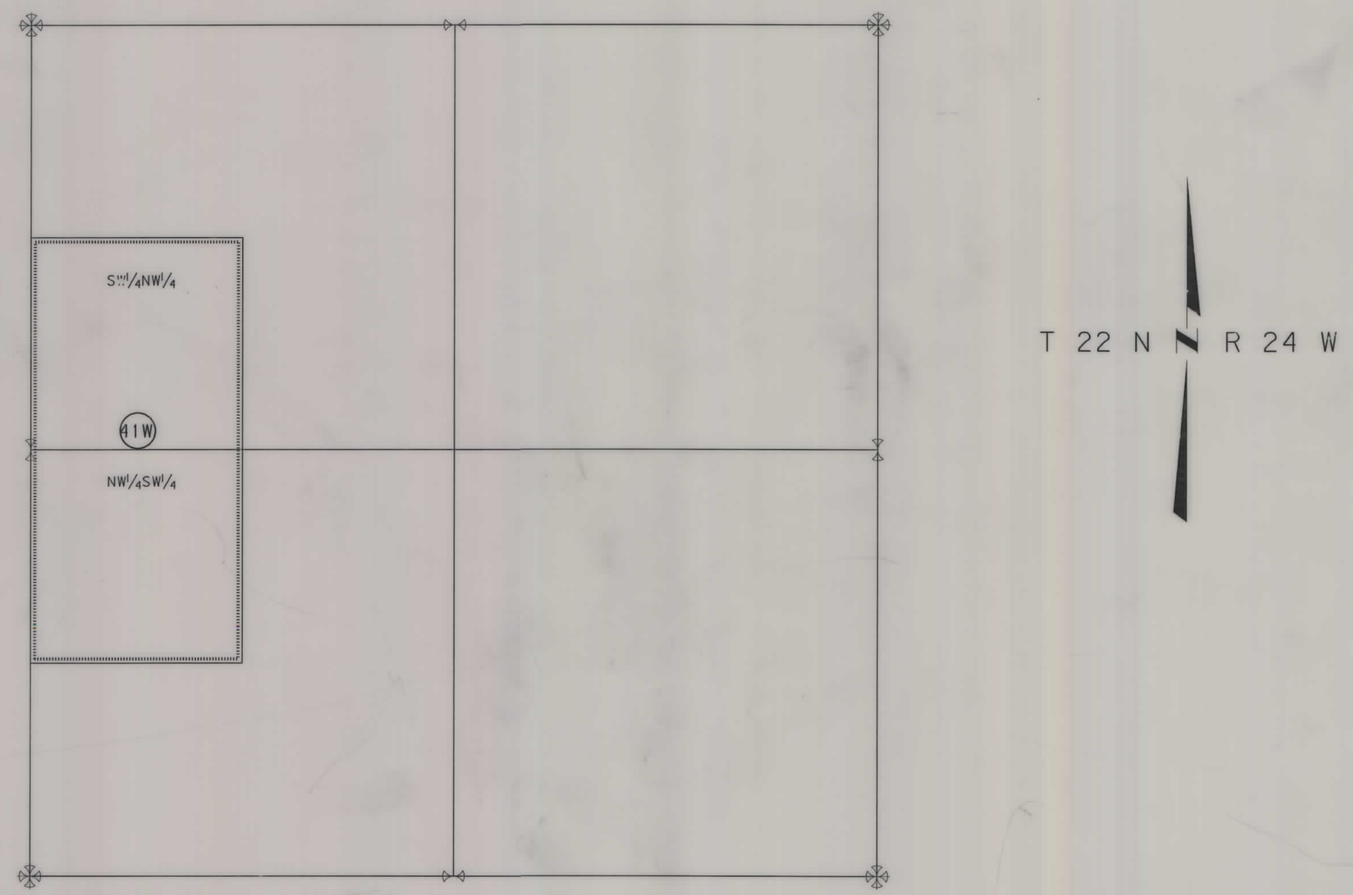

BACKSLOPE LIMITS INCLUDE ROUNDING
CONSTRUCTION LIMITS: CUT SECTION TOP OF CUT DITCH BOTTOM TOE OF FILL

FHWA/DOT APPROVAL

MAP REVISED 6/27/02

MONTANA
DEPARTMENT OF TRANSPORTATION

RIGHT OF WAY PLAN
SANDERS COUNTY

NO SCALE

MONTANA DEPARTMENT OF TRANSPORTATION

MONTANA CADD

RDROW

...\lonepine.dgn
06/28/02
10:06:29 AM
U0449

DESIGNED BY
DRAWN BY
APPROVED BY
REVISED BY

STPP 36-1(9)26 SHT 21 of 21