PLANS
NOT
TO
SCALE

FED. ROAD DIST. NO.	STATE OF MONTANA	FED. AID PROJECT NUMBERS CONST. NO.	R/W NO.	STATE NO.	SHEET NO.	TOTAL SHEETS
8			S-38(3) U-90	3038-0	1	2

S-38(3)U-90

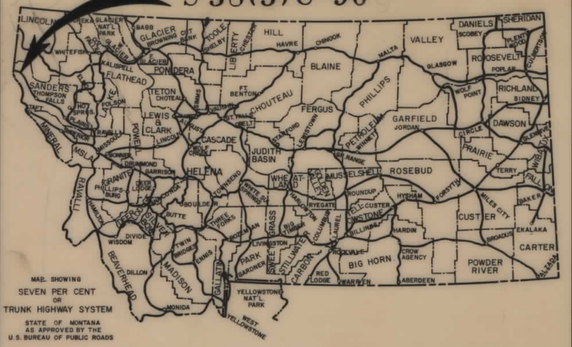

STATE OF MONTANA

STATE HIGHWAY COMMISSION

RIGHT OF WAY PLAN OF

FEDERAL AID PROJECT NO. S-38(3)U-90 R/W S-38( )CONST.

NOXON—TROY

BULL RIVER BRIDGE & APPROACHES

SANDERS COUNTY

0.190 MILES

NOXON—TROY
BULL RIVER BRIDGE &
APPROACHES

INDEX

PARCEL NO.	OWNERSHIPS	SHEET NO.
1	WARREN N. & ADELLA RUSSELL	2
2	FRANK C. & EVELYN L. BERRAY	2
3	DOROTHY A. WEARE	2

CONVENTIONAL SIGNS

RIGHT OF WAY LINE
CENTERLINE (℄) OR PROJECTED LINE
STK'D. CENTERLINE
PARCEL NUMBER
OWNERSHIP BOUNDARY
R/W USE EXISTING R/W LT. OR RT.
PRESENT TRAVELED WAY (P.T.W.)
R/W LINE FENCED
RAILROAD R/W
CONSTRUCTION LIMITS CUT FILL
FENCE LINE
CONTROL OF ACCESS WITH FENCE
CONTROL OF ACCESS WITHOUT FENCE
GATE IN FENCE
CATTLE GUARD=24'
STATE & NATIONAL BORDER LINES
CITY OR TOWN LIMITS LINE
COUNTY LINE
RESERVATION LINE
TOWNSHIP & SECTION LINE
1/2 SECTION LINE
1/4 SECTION LINE
SECTION CORNER FOUND UNFOUND
1/4 SECTION COR.
1/16 SECTION COR.
CENTER OF SECTION
TELEPHONE OR TELEGRAPH POLES IN PLACE
POWER POLES IN PLACE
TEL. OR TEL. OR POWER POLES TO BE MOVED
NEW PIPES
OLD PIPES IN PLACE
OUTLET DITCH
INLET DITCH
DITCHES
CHANNEL CHANGES CH. CH.
BRIDGE
RAILROADS

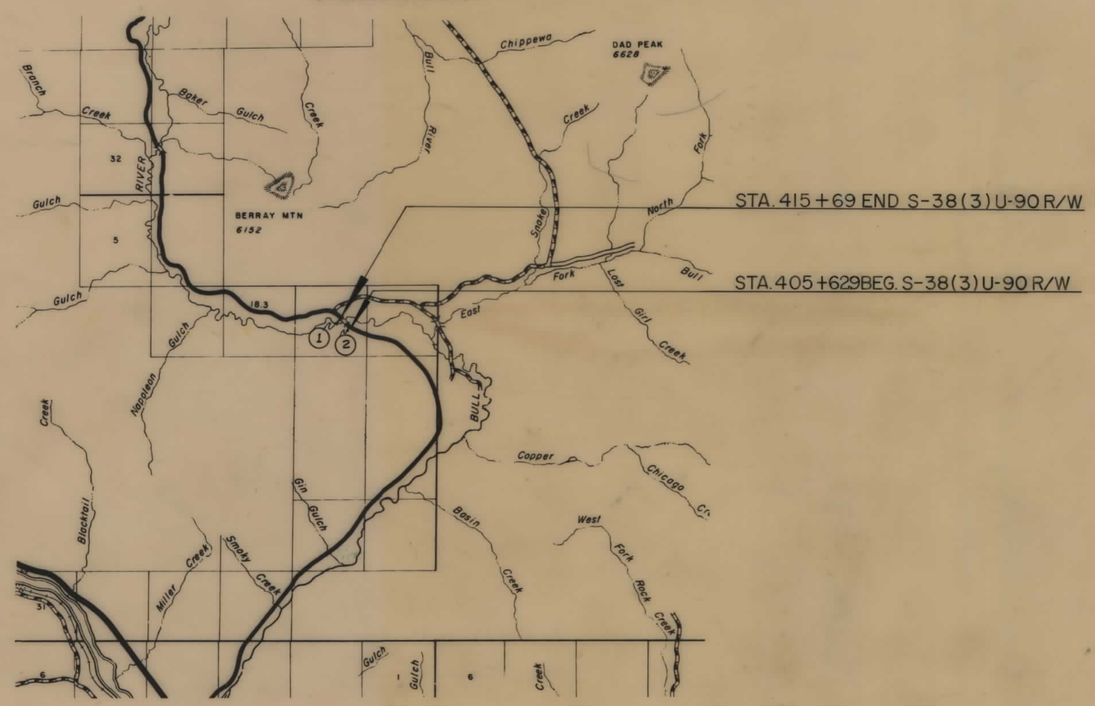

STATE APPROVAL 1-5-70, 1-21-70,

STATE HIGHWAY COMMISSION OF MONTANA

APPROVED:

Dec 23 1969

STATE HIGHWAY ENGINEER

STATE OF MONTANA REGISTERED No. 174ES LEWIS M. CHITTIM CIVIL ENGINEER AND LAND SURVEYOR

U.S. DEPARTMENT OF TRANSPORTATION
FEDERAL HIGHWAY ADMINISTRATION
BUREAU OF PUBLIC ROADS

APPROVED:

DIVISION ENGINEER DATE

S 38(3) U-90 SHT 1 OF 2

FED. ROAD DIST. NO.	STATE OF MONTANA	FED. AID PROJECT NUMBERS CONST. NO.	R/W NO.	STATE NO.	SHEET NO.	TOTAL SHEETS
8			S-38(3) U-90	3038-03	2	2

OWNERSHIPS

PARCEL	NAME	ADDRESS	TOTAL AREA	GROSS R/W AREA	P. T. W. AREA	AREA TO BE ACQUIRED	REMAINDER LEFT	REMAINDER RIGHT	CONST. PERMIT AREA
1	WARREN. N. & ADELLA RUSSELL	HOT SPRINGS, MONT.	14.6 AC.	0.40 AC.		0.40 AC.			
2	FRANK. C. & EVELYN. L. BERRAY	% LARRY SWINNEY, RT. 5-BOX 5110, GIG HARBOR, WASH. 14.3 0"		0.53 "		0.53 "			
3	DOROTHY A. WEARE	NOXON, MONT.	0.32 "	0.32 "		0.32 "			

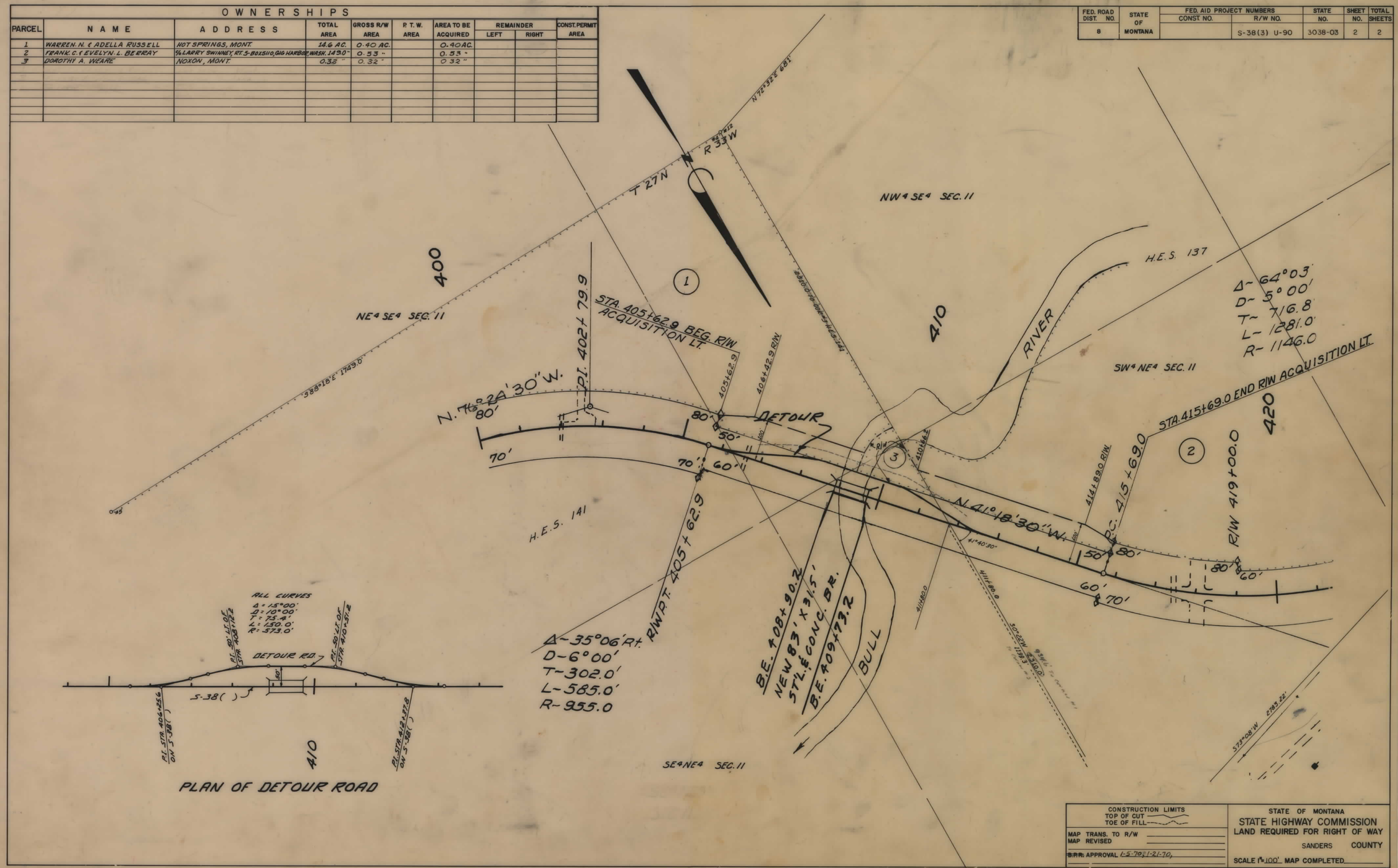

CONSTRUCTION LIMITS
TOP OF CUT
TOE OF FILL

MAP TRANS. TO R/W
MAP REVISED
~~B.R.R.~~ APPROVAL 1-5-70; 1-21-70,

STATE OF MONTANA
STATE HIGHWAY COMMISSION
LAND REQUIRED FOR RIGHT OF WAY
SANDERS COUNTY
SCALE 1" = 100' MAP COMPLETED

S 38(3) U-90 SHT 2 OF 2