PLANS
NOT
TO
SCALE

FED ROAD DIST NO.	STATE	FED AID PROJECT NUMBERS CONST. NO	R/W NO.	STATE NO.	SHEET NO	TOTAL SHEETS
8	MONT.		ERFO 41 (1)	2041-01	1	30
			ERFO 39(1) PE R/W	2039-01		

OWNERSHIPS

PARCEL	NAME	ADDRESS	TOTAL AREA	GROSS R/W AREA	P.T.W. AREA	AREA TO BE ACQUIRED	REMAINDER LEFT	REMAINDER RIGHT
1	U.S.A.			87.72 AC.		87.72 AC.		
1-A	U.S.A.			0.55 AC.		0.55 AC.		
3	U.S.A.			52.56 AC.		52.56 AC.		
6	U.S.A.			16.26 AC.		16.26 AC.		
9	U.S.A.			24.66 AC.		24.66 AC.		
15	U.S.A.			2.97 AC.		2.97 AC.		
17	U.S.A.			0.05 AC.		0.05 AC.		
18	U.S.A.			5.89 AC.		5.89 AC.		
20	U.S.A.			5.35 AC.		5.35 AC.		
23	U.S.A.			7.65 AC.		7.65 AC.		
27	U.S.A.			15.60 AC.		15.60 AC.		

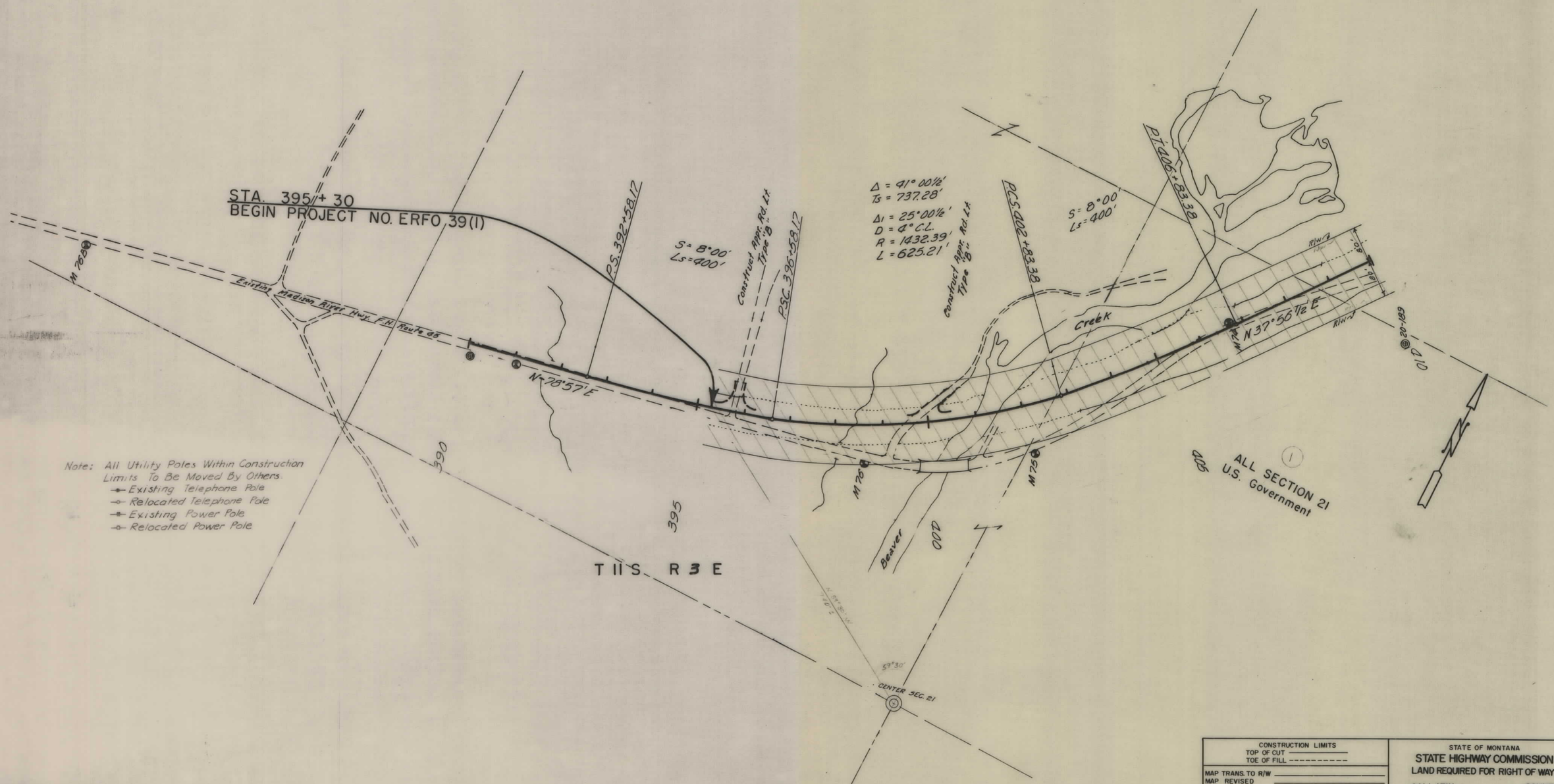

CONSTRUCTION LIMITS	STATE OF MONTANA
TOP OF CUT ————	STATE HIGHWAY COMMISSION
TOE OF FILL - - - - - - - -	LAND REQUIRED FOR RIGHT OF WAY
MAP TRANS. TO R/W	GALLATIN COUNTY
MAP REVISED	
B.P.R. APPROVAL 6/28/62, 10-23-62	SCALE 1" = 100' MAP COMPLETED

ERFO 39(1) SHT 1 OF 30

FED. ROAD DIST. NO.	STATE	FED. AID PROJECT NUMBERS CONST. NO.	R/W NO.	STATE NO.	SHEET NO.	TOTAL SHEETS
8	MONT.		ERFO 41 (1)	2041-01	2	30
			ERFO 39 (1) P.E. R/W	2039-01		

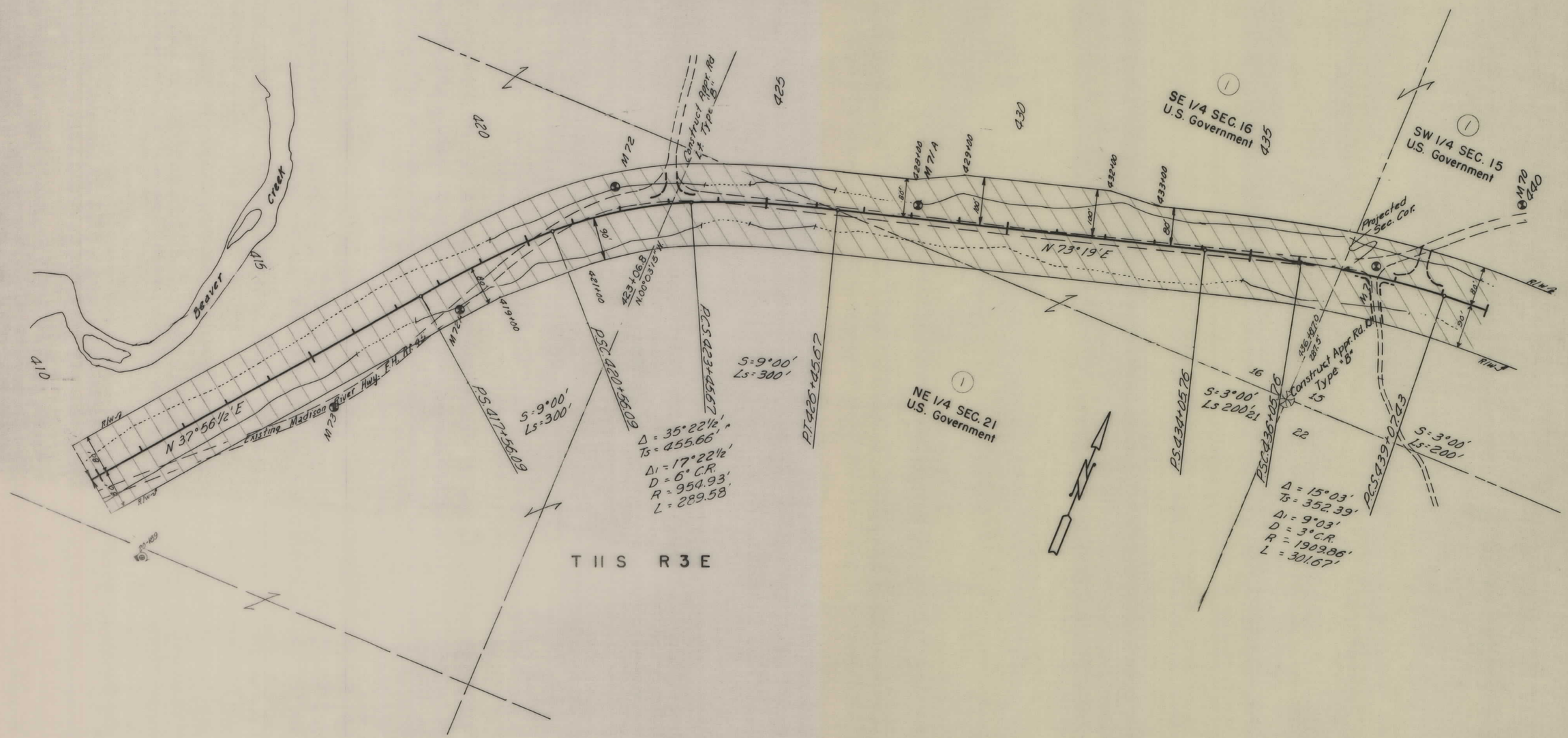

CONSTRUCTION LIMITS	STATE OF MONTANA
TOP OF CUT ————	STATE HIGHWAY COMMISSION
TOE OF FILL - - - - - - - -	LAND REQUIRED FOR RIGHT OF WAY
MAP TRANS. TO R/W ————	GALLATIN COUNTY
MAP REVISED ————	
B.P.R. APPROVAL 6/28/62, 10-27-67	SCALE 1" = 100' MAP COMPLETED ————

ERFO 39(1) SHT 2 OF 30

FED ROAD DIST NO	STATE	FED AID PROJECT NUMBERS CONST NO	R/W NO	STATE NO	SHEET NO	TOTAL SHEETS
8	MONT		ERFO 41 (1)	2041-01	3	30
			ERFO 39 (1) PE R/W	2039-01		

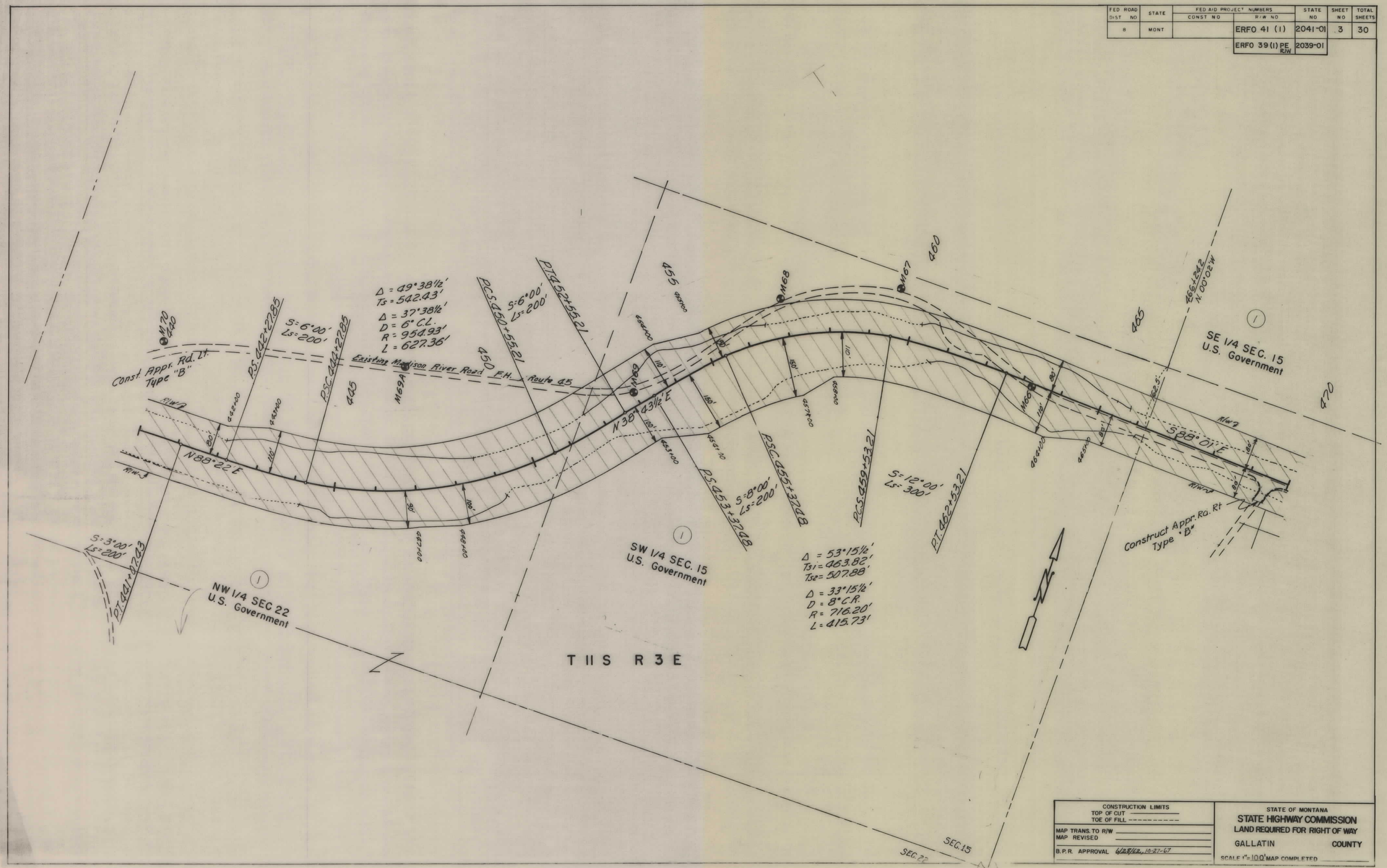

CONSTRUCTION LIMITS
TOP OF CUT
TOE OF FILL

MAP TRANS. TO R/W
MAP REVISED

B.P.R. APPROVAL 6/28/62, 10-27-67

STATE OF MONTANA
STATE HIGHWAY COMMISSION
LAND REQUIRED FOR RIGHT OF WAY

GALLATIN COUNTY

SCALE 1" = 100' MAP COMPLETED

ERFO 39(1) SHT 3 OF 30

FED ROAD DIST. NO	STATE	FED AID PROJECT NUMBERS CONST. NO	R/W NO	STATE NO	SHEET NO	TOTAL SHEETS
8	MONT		ERFO 41 (1)	2041-01	4	30
			ERFO 39 (1) P.E. R/W	2039-01		

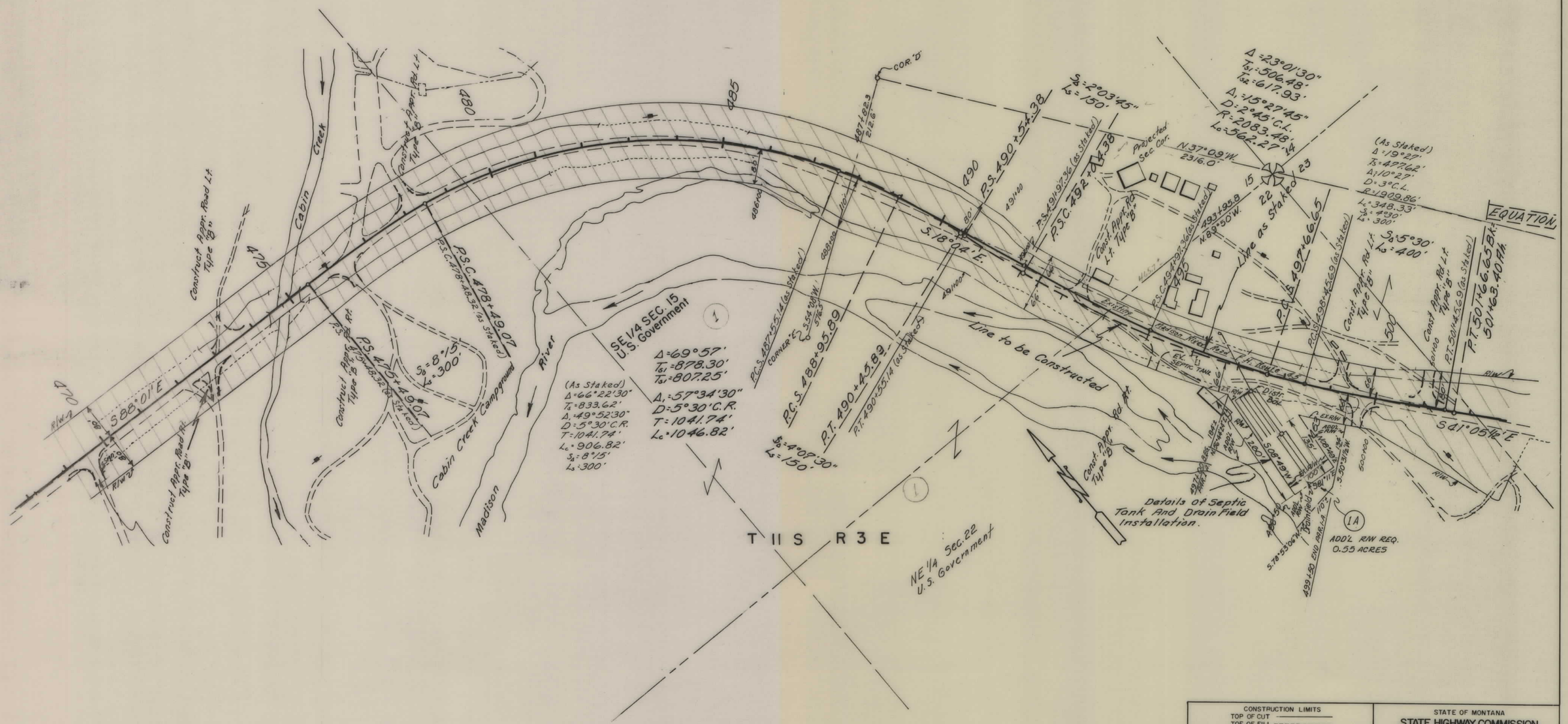

CONSTRUCTION LIMITS	STATE OF MONTANA
TOP OF CUT ————	STATE HIGHWAY COMMISSION
TOE OF FILL - - - - - - - -	LAND REQUIRED FOR RIGHT OF WAY
MAP TRANS. TO R/W	GALLATIN COUNTY
MAP REVISED	
B.P.R. APPROVAL 6/28/62 - 4/17/65, 10-27-67	SCALE 1"=100' MAP COMPLETED

ERFO 39(1) SHT 4 OF 30

FED ROAD DIST NO	STATE	FED AID PROJECT NUMBERS CONST NO	R/W NO.	STATE NO.	SHEET NO	TOTAL SHEETS
8	MONT.		ERFO 41 (1)	2041-01	5	30
			ERFO 39(1) PE R/W	2039-01		

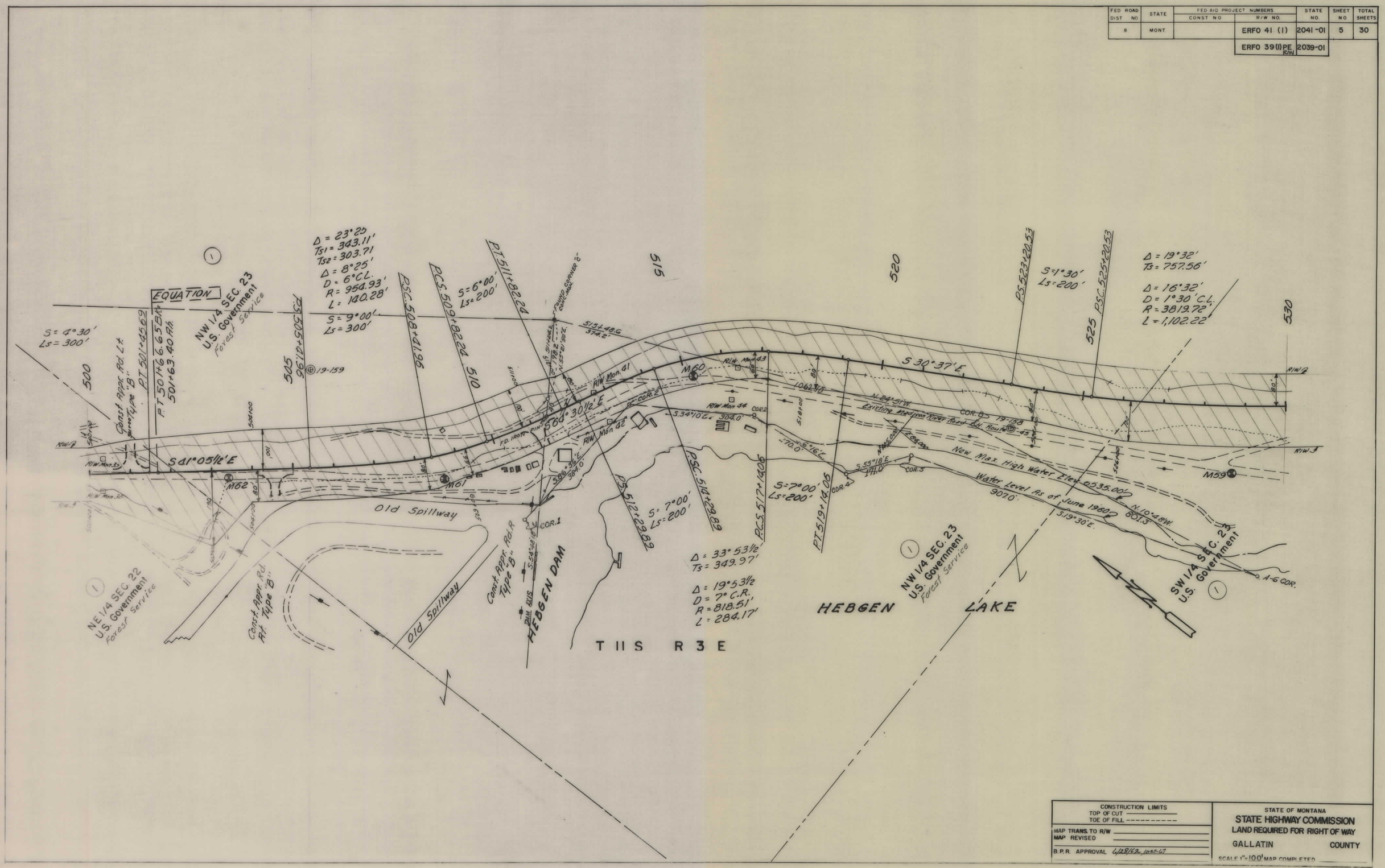

CONSTRUCTION LIMITS	STATE OF MONTANA
TOP OF CUT ————	STATE HIGHWAY COMMISSION
TOE OF FILL - - - - - - - -	LAND REQUIRED FOR RIGHT OF WAY
MAP TRANS. TO R/W ————	GALLATIN COUNTY
MAP REVISED ————	
B.P.R. APPROVAL 6/28/62, 1053-67	SCALE 1"=100' MAP COMPLETED

ERFO 39(1) SHT 5 OF 30

FED. ROAD DIST. NO.	STATE	FED. AID PROJECT NUMBERS CONST. NO.	R/W NO.	STATE NO.	SHEET NO.	TOTAL SHEETS
8	MONT.		ERFO 41 (1)	2041-01	6	30
			ERFO 39(1)PE R/W	2039-01		

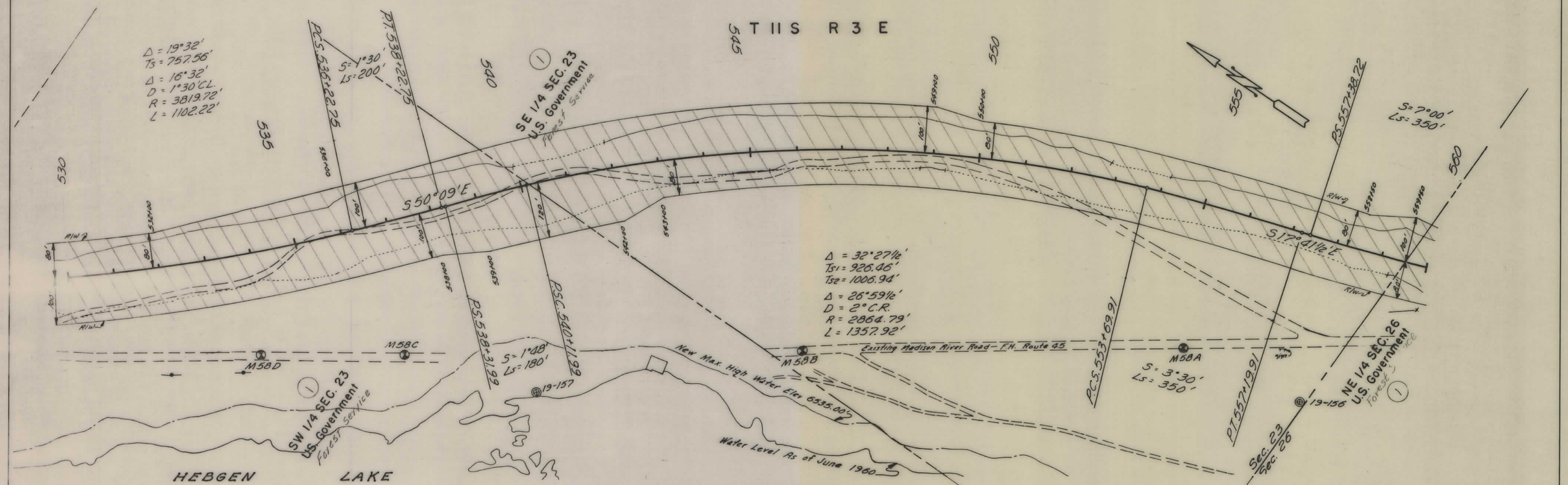

CONSTRUCTION LIMITS	STATE OF MONTANA
TOP OF CUT ———	STATE HIGHWAY COMMISSION
TOE OF FILL - - - - - - - -	LAND REQUIRED FOR RIGHT OF WAY
MAP TRANS. TO R/W ———	GALLATIN COUNTY
MAP REVISED ———	
B.P.R. APPROVAL 6/28/62, 10-27-67	SCALE 1" = 100' MAP COMPLETED

ERFO 39(1) SHT 6 OF 30

FED. ROAD DIST. NO.	STATE	FED. AID PROJECT NUMBERS CONST. NO.	R/W NO.	STATE NO.	SHEET NO.	TOTAL SHEETS
8	MONT.		ERFO 41 (1)	2041-01	7	30
			ERFO 39(1) P.E. R/W	2039-01		

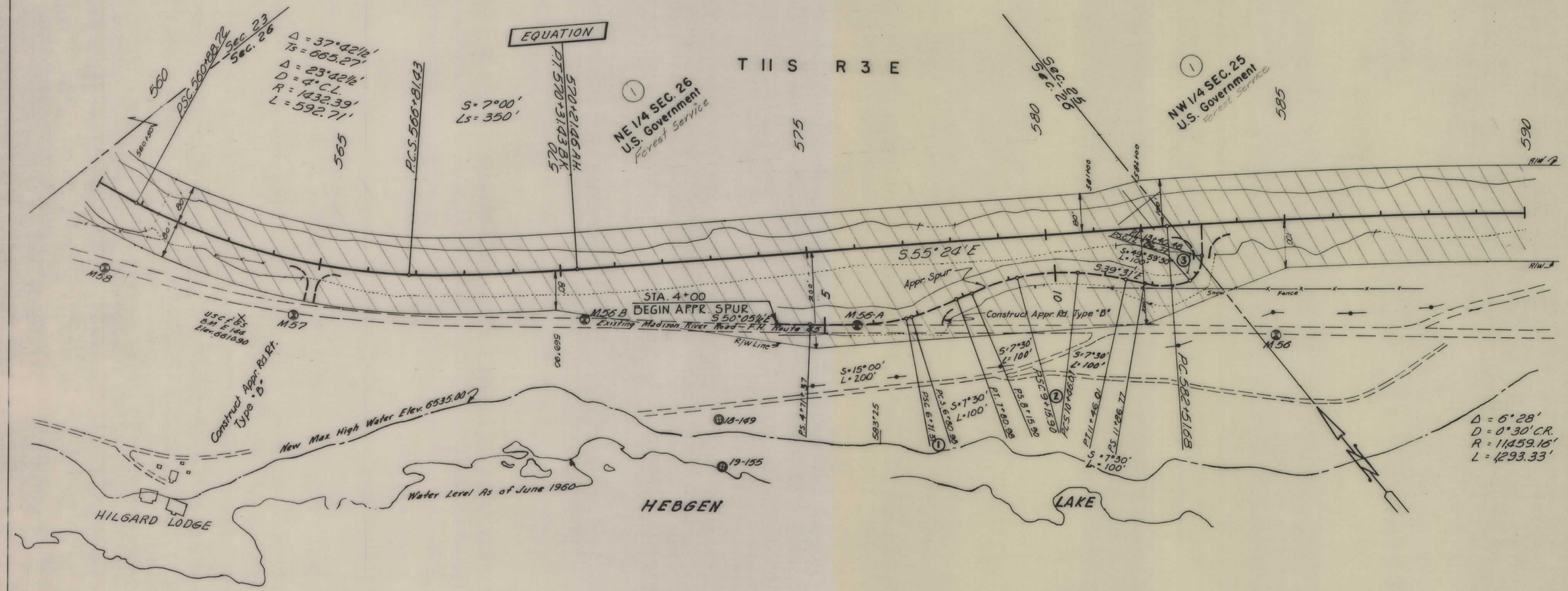

CONSTRUCTION LIMITS	STATE OF MONTANA
TOP OF CUT ————	STATE HIGHWAY COMMISSION
TOE OF FILL - - - - - - - -	LAND REQUIRED FOR RIGHT OF WAY
MAP TRANS. TO R/W ————	GALLATIN COUNTY
MAP REVISED ————	
B.P.R. APPROVAL 4/28/62, 10-27-67	SCALE 1" = 100' MAP COMPLETED

ERFO 39(1) SHT 7 OF 30

FED ROAD DIST NO.	STATE	FED AID PROJECT NUMBERS CONST NO	R/W NO.	STATE NO	SHEET NO	TOTAL SHEETS
8	MONT		ERFO 41 (1)	2041-01	8	30
			ERFO 39 (1) PE R/W	2039-01		

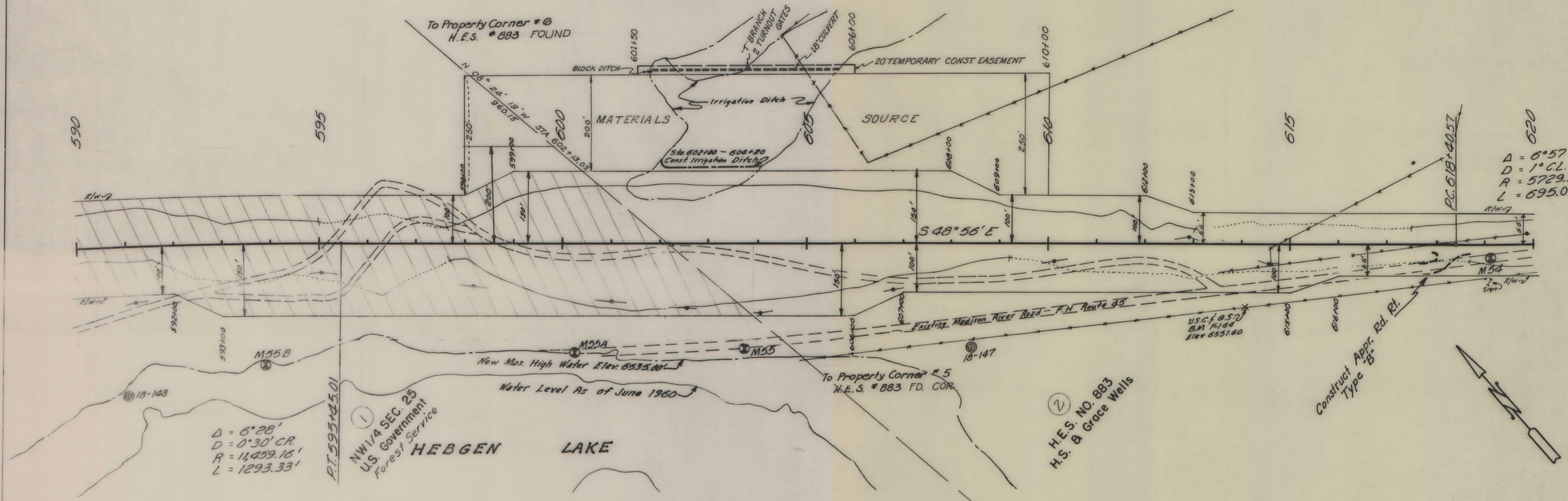

CONSTRUCTION LIMITS
TOP OF CUT
TOE OF FILL

MAP TRANS. TO R/W
MAP REVISED

B.P.R. APPROVAL 6/28/62 - 10/26/62, 10-22-67

STATE OF MONTANA
STATE HIGHWAY COMMISSION
LAND REQUIRED FOR RIGHT OF WAY

GALLATIN COUNTY

SCALE 1" = 100' MAP COMPLETED

ERFO 39(1) SHT 8 OF 30

FED. ROAD DIST. NO.	STATE	FED. AID PROJECT NUMBERS		STATE NO.	SHEET NO.	TOTAL SHEETS
		CONST. NO.	R/W NO.			
8	MONT.		ERFO 41 (1)	2041-01	9	30
			ERFO 39 (1) PE R/W	2039-01		

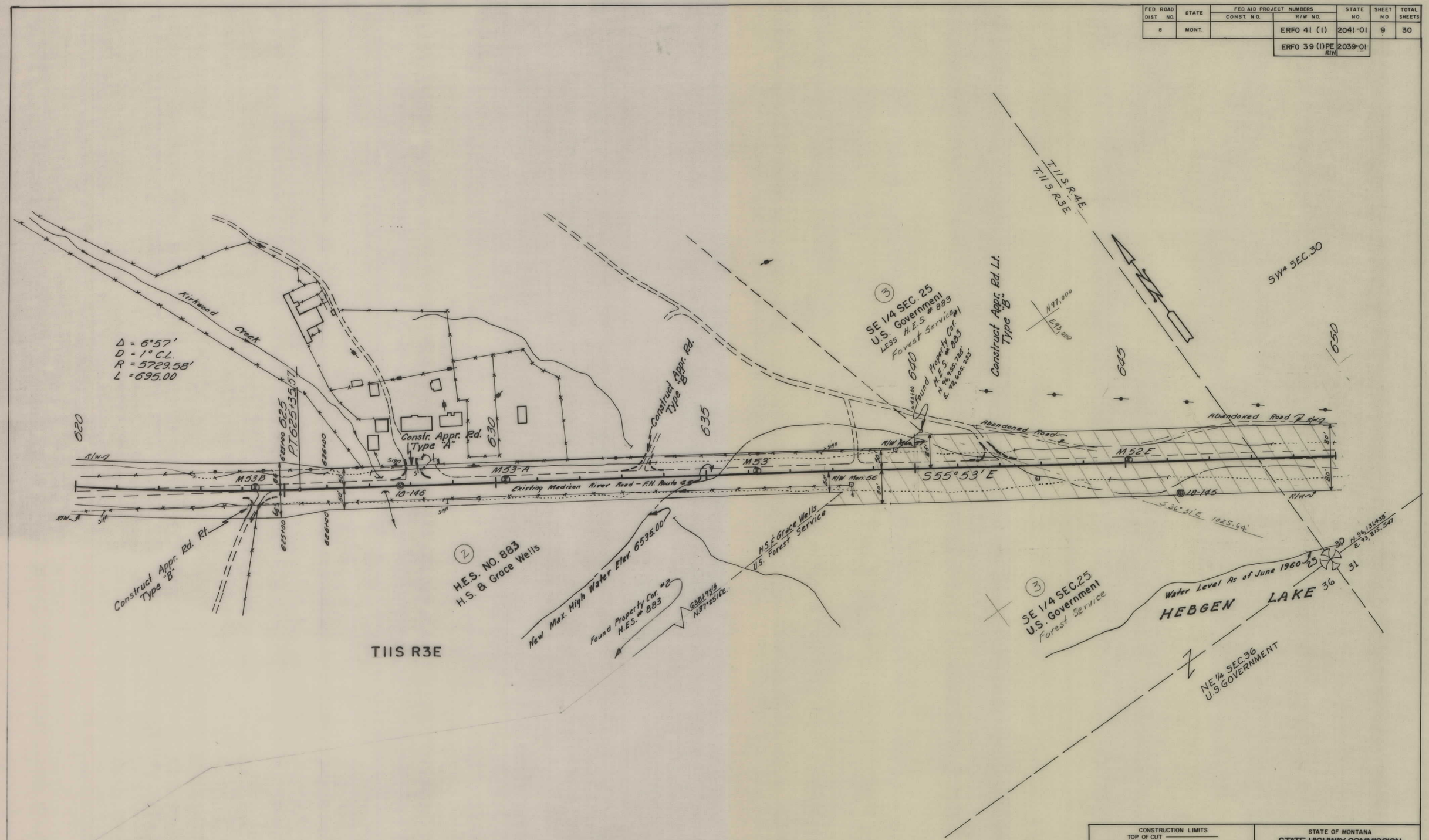

CONSTRUCTION LIMITS	STATE OF MONTANA
TOP OF CUT _____	STATE HIGHWAY COMMISSION
TOE OF FILL - - - - - - - - - -	LAND REQUIRED FOR RIGHT OF WAY
MAP TRANS. TO R/W _____	GALLATIN COUNTY
MAP REVISED _____	
B.P.R. APPROVAL 10-27-67 — 6/28/62 - 8/14/62 - 10/26/62	SCALE 1"=100' MAP COMPLETED _____

ERFO 39(1) SHT 9 OF 30

FED. ROAD DIST. NO.	STATE	FED. AID PROJECT NUMBERS CONST. NO.	R/W NO.	STATE NO	SHEET NO	TOTAL SHEETS
8	MONT.		ERFO 41 (1)	2041-01	10	30
			ERFO 39(1)PE R/W	2039-01		

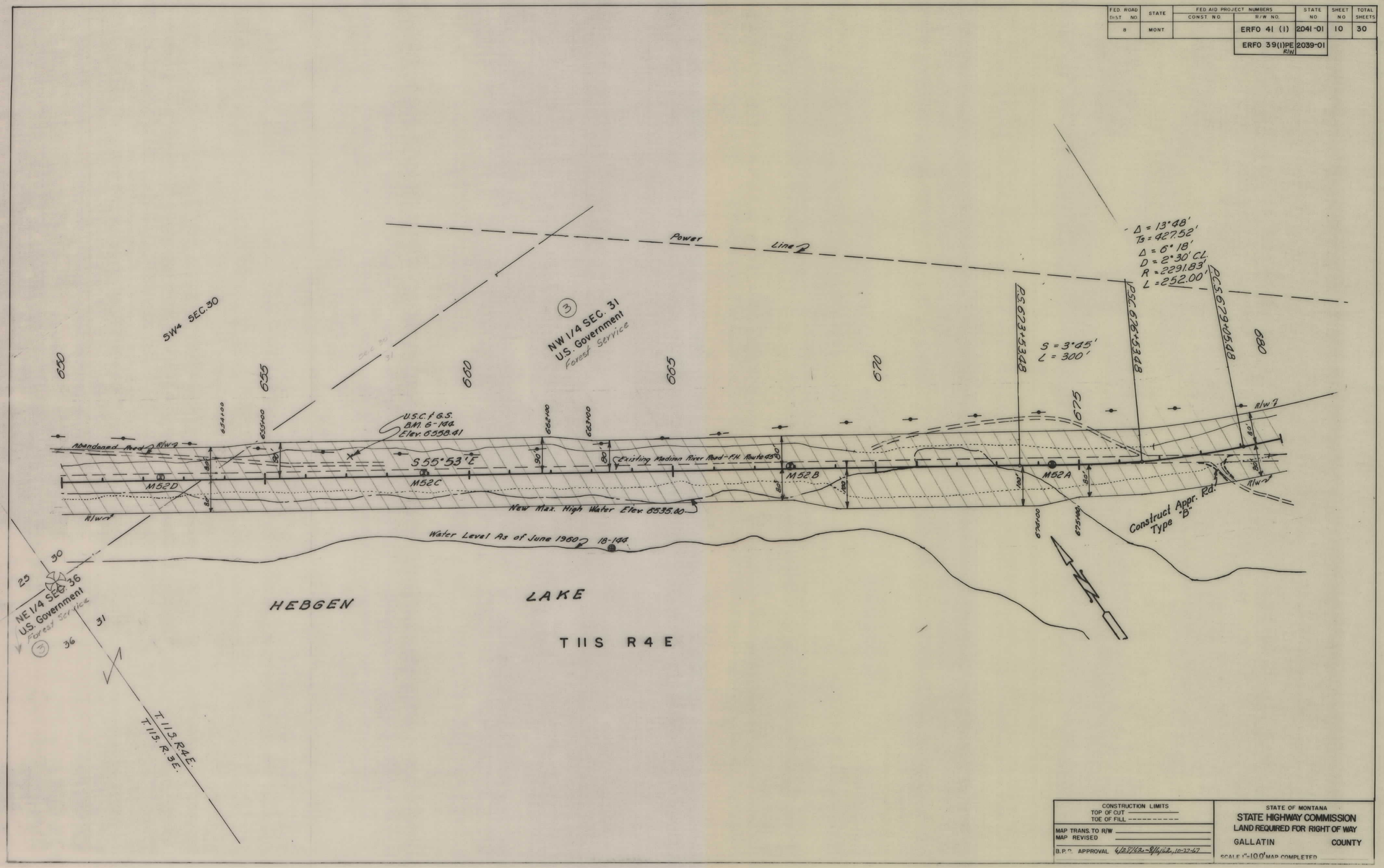

CONSTRUCTION LIMITS	STATE OF MONTANA
TOP OF CUT ————	STATE HIGHWAY COMMISSION
TOE OF FILL - - - - - - - -	LAND REQUIRED FOR RIGHT OF WAY
MAP TRANS. TO R/W ————	GALLATIN COUNTY
MAP REVISED ————	
B.P.O. APPROVAL 4/28/62 - 8/4/62, 10-27-67	SCALE 1"=100' MAP COMPLETED

ERFO 39(1) SHT. 10 OF 30

FED. ROAD DIST. NO.	STATE	FED. AID PROJECT NUMBERS CONST. NO.	R/W NO.	STATE NO.	SHEET NO.	TOTAL SHEETS
8	MONT.		ERFO 41 (1)	2041-01	11	30
			ERFO 39(1)PE R/W	2039-01		

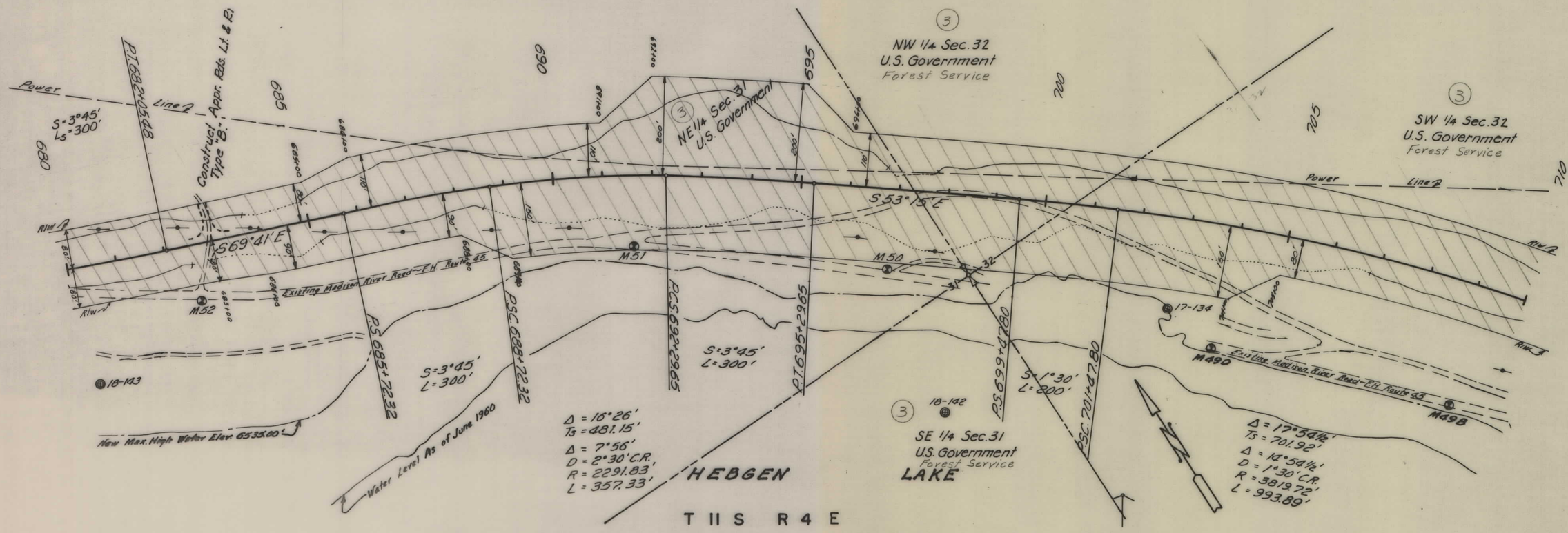

CONSTRUCTION LIMITS	STATE OF MONTANA
TOP OF CUT ————	STATE HIGHWAY COMMISSION
TOE OF FILL - - - - - - - -	LAND REQUIRED FOR RIGHT OF WAY
MAP TRANS. TO R/W ————	GALLATIN COUNTY
MAP REVISED ————	
B.P.R. APPROVAL 4/25/62, 10-27-67	SCALE 1"=100' MAP COMPLETED ————

ERFO 39(1) SHT 11 OF 30

FED. ROAD DIST. NO.	STATE	FED. AID PROJECT NUMBERS CONST. NO.	R/W. NO.	STATE NO.	SHEET NO.	TOTAL SHEETS
8	MONT.		ERFO 41 (1)	2041-01	12	30
			ERFO 39 (1) PE R/W	2039-01		

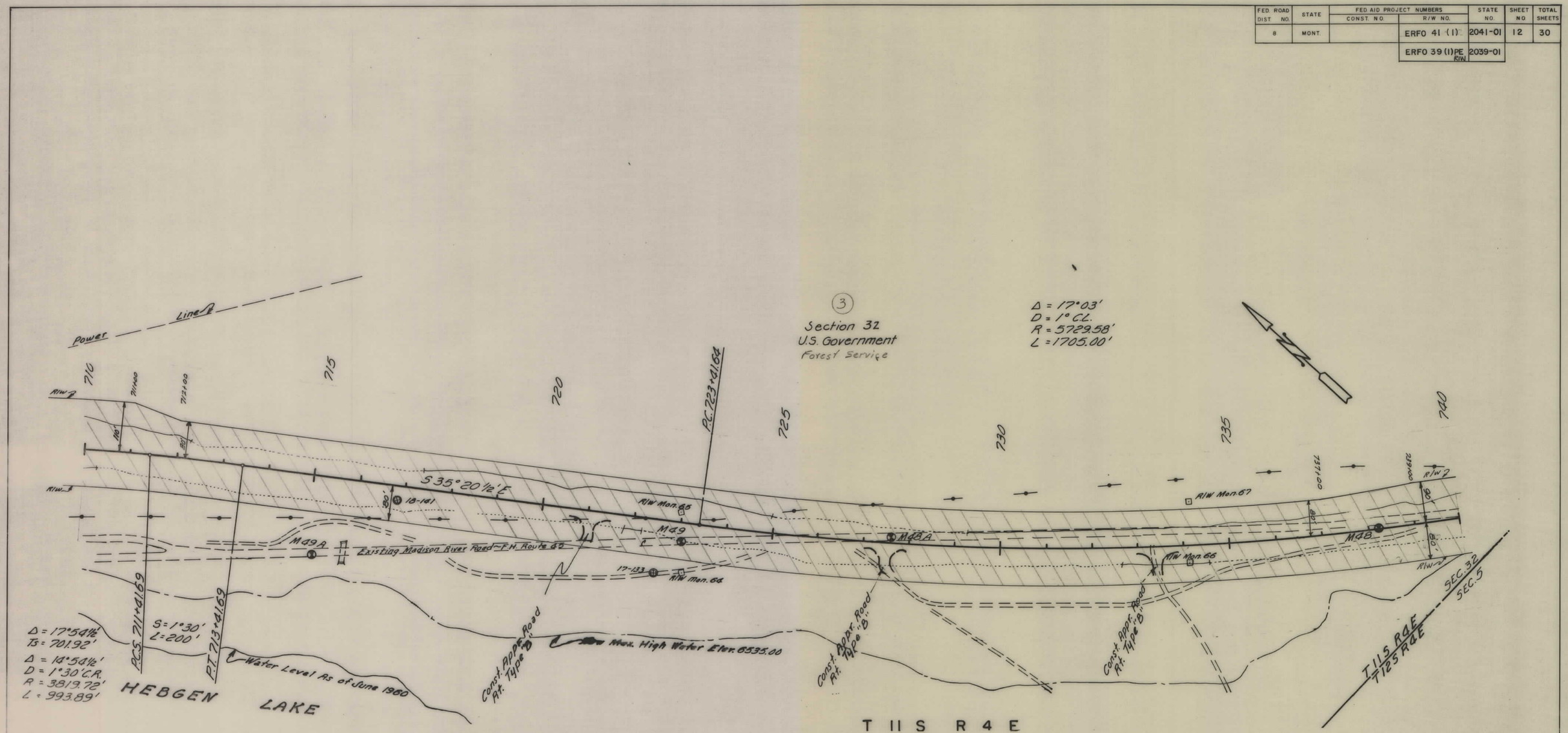

CONSTRUCTION LIMITS	STATE OF MONTANA
TOP OF CUT ————	STATE HIGHWAY COMMISSION
TOE OF FILL - - - - - - - - -	LAND REQUIRED FOR RIGHT OF WAY
MAP TRANS. TO R/W	GALLATIN COUNTY
MAP REVISED	
B.P.R. APPROVAL 6/28/62, 10-27-67	SCALE 1" = 100' MAP COMPLETED

ERFO 39(1) SHT 12 OF 30

FED ROAD DIST. NO.	STATE	FED AID PROJECT NUMBERS CONST. NO.	R/W NO.	STATE NO.	SHEET NO.	TOTAL SHEETS
8	MONT.		ERFO 41 (1)	2041-01	13	30
			ERFO 39(1) PE R/W	2039-01		

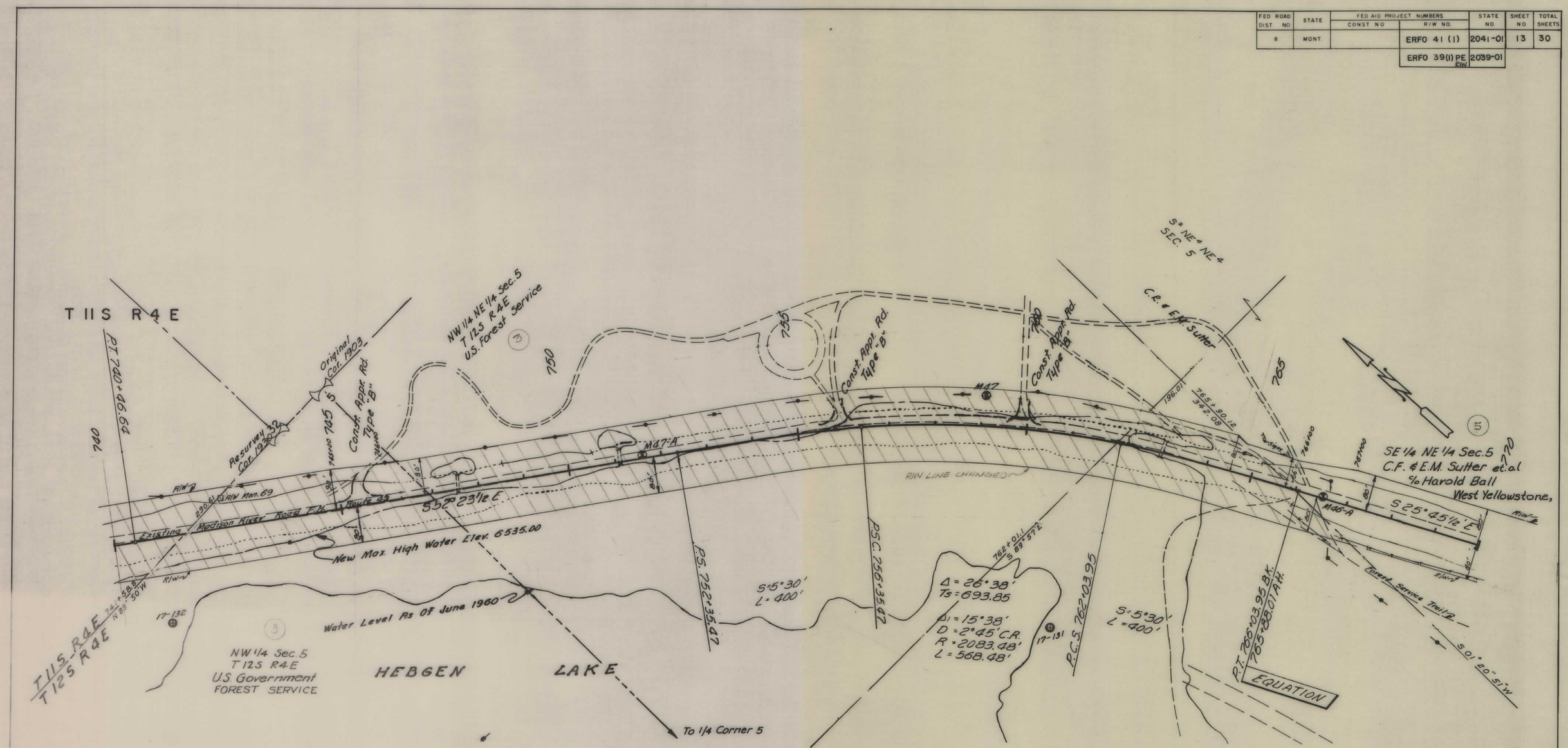

CONSTRUCTION LIMITS	STATE OF MONTANA
TOP OF CUT ———	STATE HIGHWAY COMMISSION
TOE OF FILL - - - - - - - -	LAND REQUIRED FOR RIGHT OF WAY
MAP TRANS. TO R/W ———	GALLATIN COUNTY
MAP REVISED ———	
B.P.R. APPROVAL L.J.Stiles 10-27-67	SCALE 1" = 100' MAP COMPLETED

ERFO 39(1) SHT 13 OF 30

FED. ROAD DIST. NO.	STATE	FED. AID PROJECT NUMBERS CONST. NO.	R/W NO.	STATE NO.	SHEET NO.	TOTAL SHEETS
8	MONT.		ERFO 41 (1)	2041-01	14	60
			ERFO 39(1) PE R/W	2039-01		

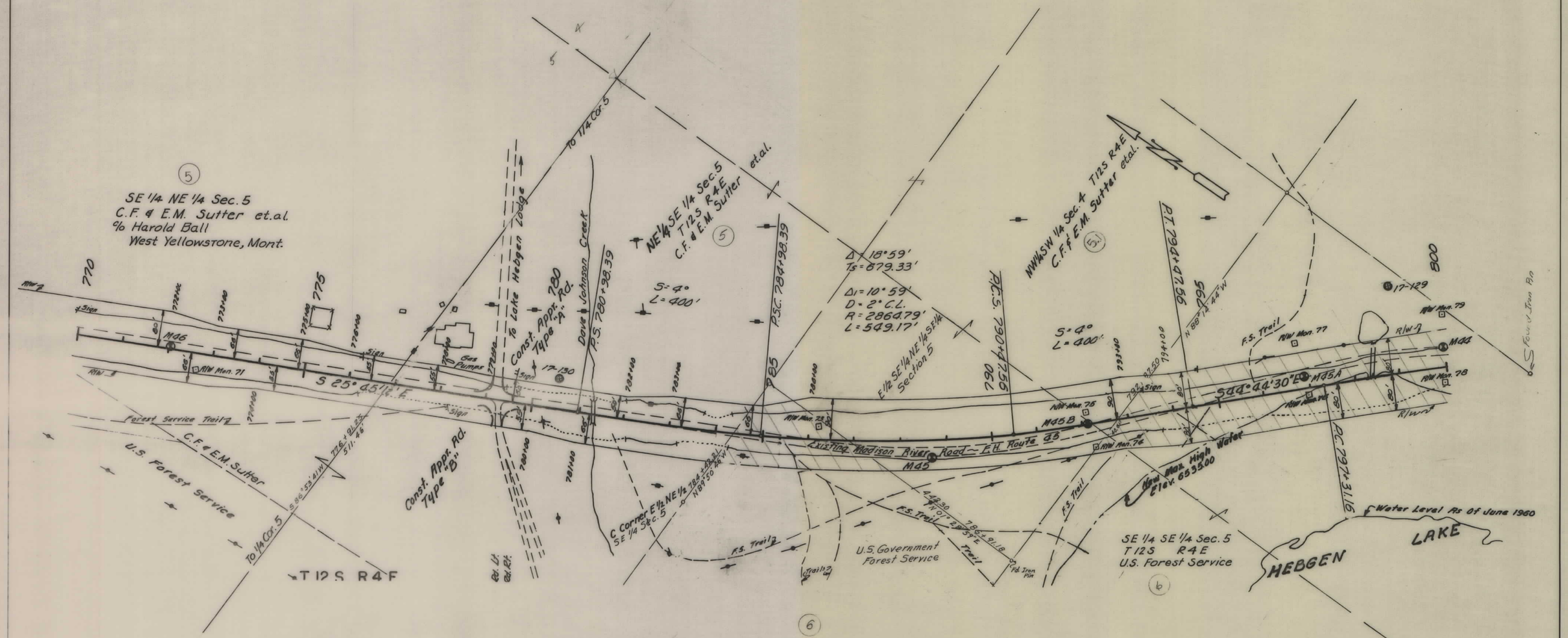

CONSTRUCTION LIMITS	STATE OF MONTANA
TOP OF CUT ———	STATE HIGHWAY COMMISSION
TOE OF FILL - - - - - -	LAND REQUIRED FOR RIGHT OF WAY
MAP TRANS. TO R/W ———	GALLATIN . COUNTY
MAP REVISED ———	
B.P.R. APPROVAL 6/28/62, 10-27-67	SCALE 1" = 100' MAP COMPLETED ———

ERFO 39(1) SHT 14 OF 30

FED ROAD DIST NO	STATE	FED AID PROJECT NUMBERS CONST NO	R/W NO	STATE NO	SHEET NO	TOTAL SHEETS
8	MONT		ERFO 41 (1)	2041-01	15	30
			ERFO 39(1) PE R/W	2039-01		

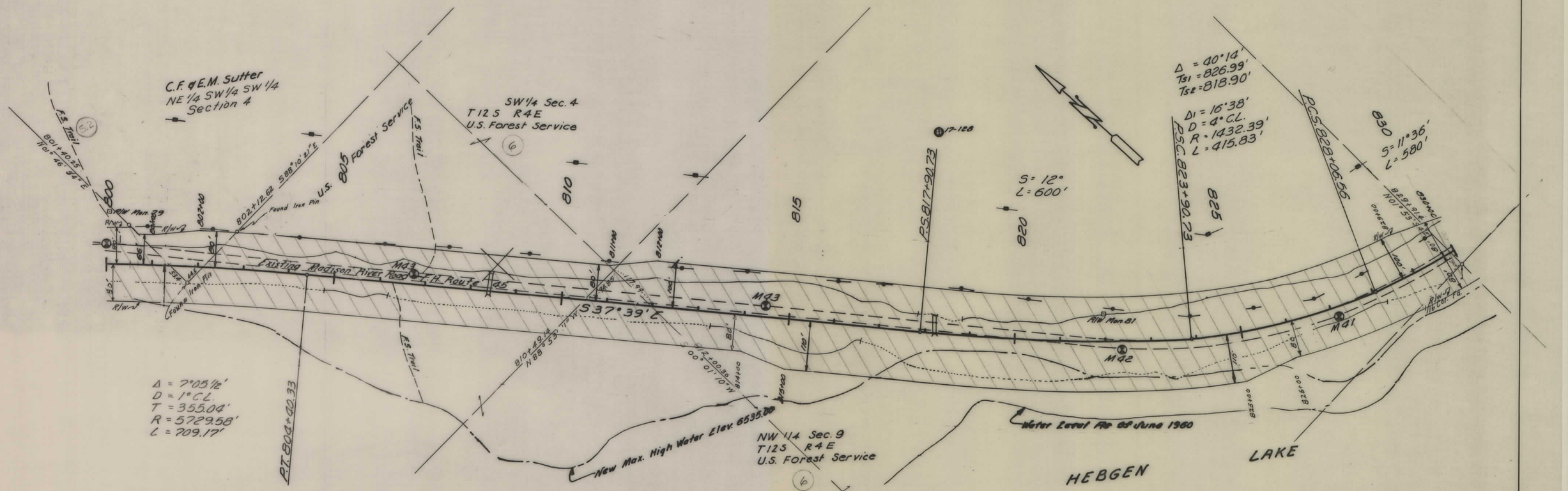

CONSTRUCTION LIMITS	STATE OF MONTANA
TOP OF CUT ———	STATE HIGHWAY COMMISSION
TOE OF FILL - - - - - -	LAND REQUIRED FOR RIGHT OF WAY
MAP TRANS. TO R/W	GALLATIN COUNTY
MAP REVISED	
B.P.R. APPROVAL 6/28/62, 10-27-67	SCALE 1" = 100' MAP COMPLETED

ERFO 39(1) SHT 15 OF 30

FED. ROAD DIST. NO.	STATE	FED. AID PROJECT NUMBERS CONST. NO.	R/W NO.	STATE NO.	SHEET NO.	TOTAL SHEETS
8	MONT.		ERFO 41 (1)	2041-01	16	30
			ERFO 39(1)PE R/W	2039-01		

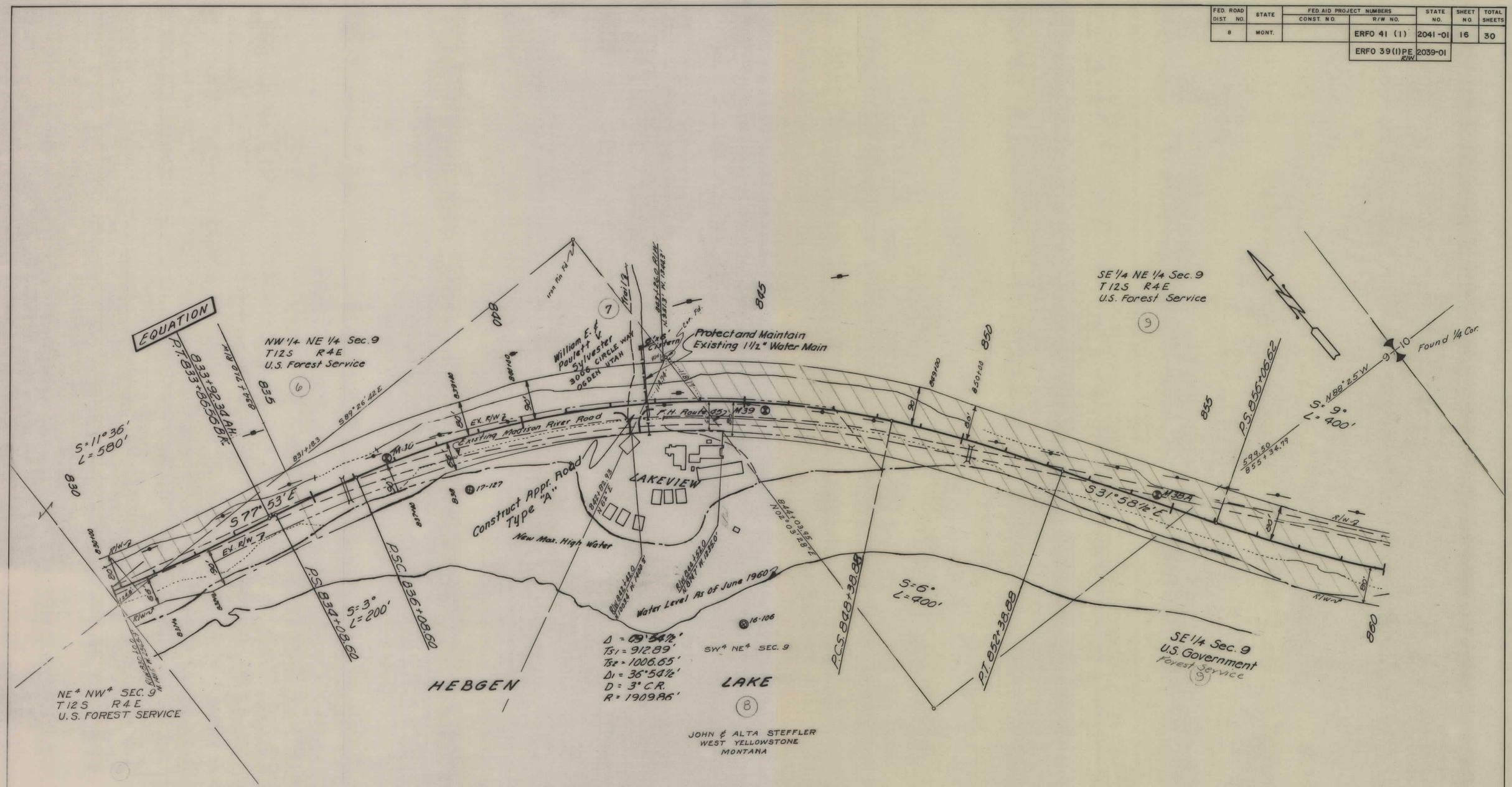

CONSTRUCTION LIMITS	STATE OF MONTANA
TOP OF CUT ———	STATE HIGHWAY COMMISSION
TOE OF FILL - - - - - - - - -	LAND REQUIRED FOR RIGHT OF WAY
MAP TRANS. TO R/W ———	GALLATIN COUNTY
MAP REVISED ———	
B.P.R. APPROVAL 6/28/62 - 10/26/62, 10-22-67	SCALE 1"=100' MAP COMPLETED

ERFO 39(1) SHT 16 OF 30

FED. ROAD DIST. NO.	STATE	FED. AID PROJECT NUMBERS CONST. NO.	R/W NO.	STATE NO.	SHEET NO.	TOTAL SHEETS
8	MONT.		ERFO 41(1)	2041-01	17	30
			ERFO 39(1) PE R/W	2039-01		

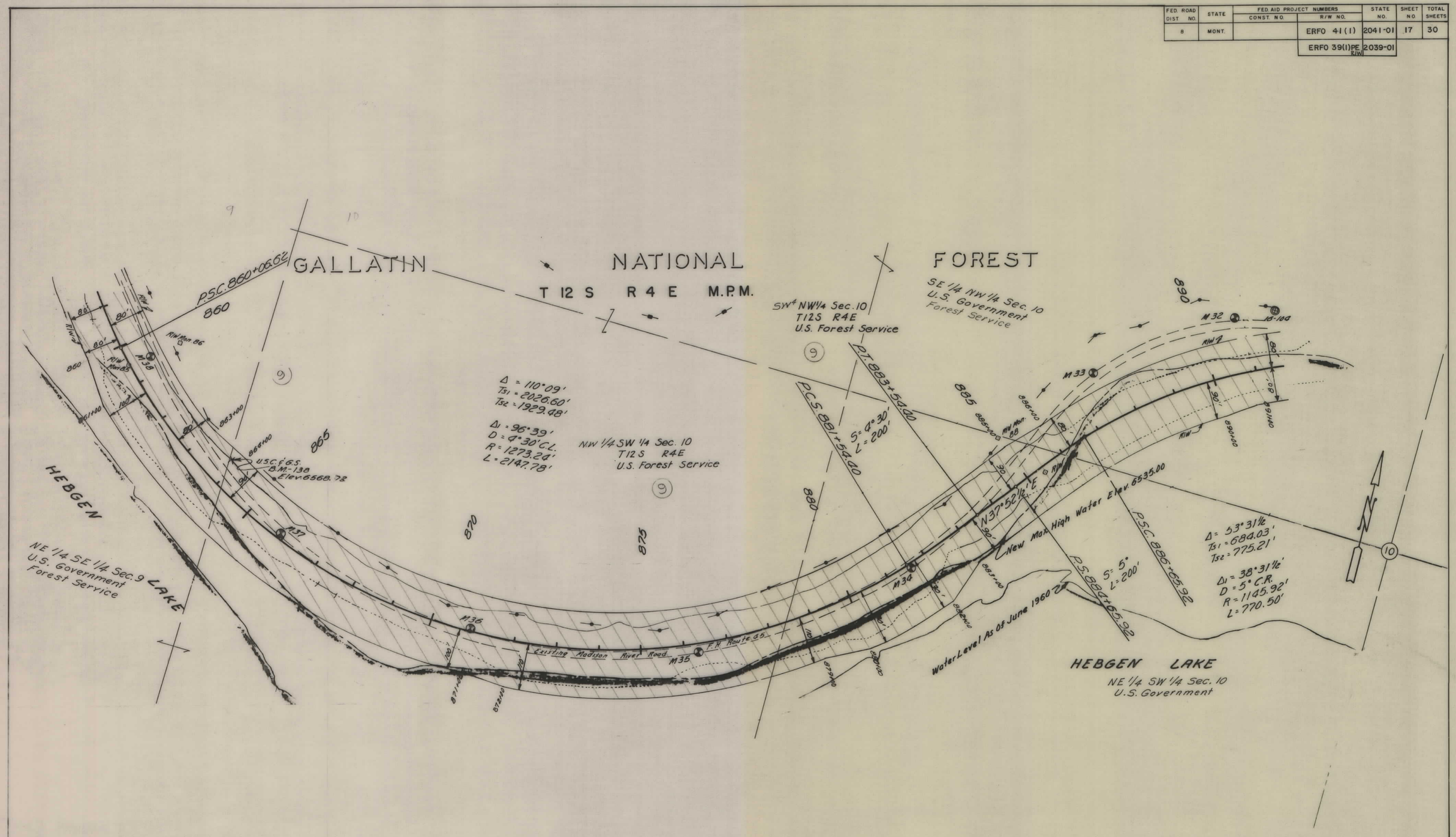

CONSTRUCTION LIMITS
TOP OF CUT
TOE OF FILL

MAP TRANS. TO R/W
MAP REVISED

B.P.R. APPROVAL 6/25/62, 10-27-67

STATE OF MONTANA
STATE HIGHWAY COMMISSION
LAND REQUIRED FOR RIGHT OF WAY
GALLATIN COUNTY
SCALE 1" = 100' MAP COMPLETED

ERFO 39(1) SHT 17 OF 30

FED. ROAD DIST. NO.	STATE	FED. AID PROJECT NUMBERS CONST. NO.	R/W. NO.	STATE NO.	SHEET NO.	TOTAL SHEETS
8	MONT.		ERFO 41 (1)	2041-01	18	30
			ERFO 39(1) PE R/W	2039-01		

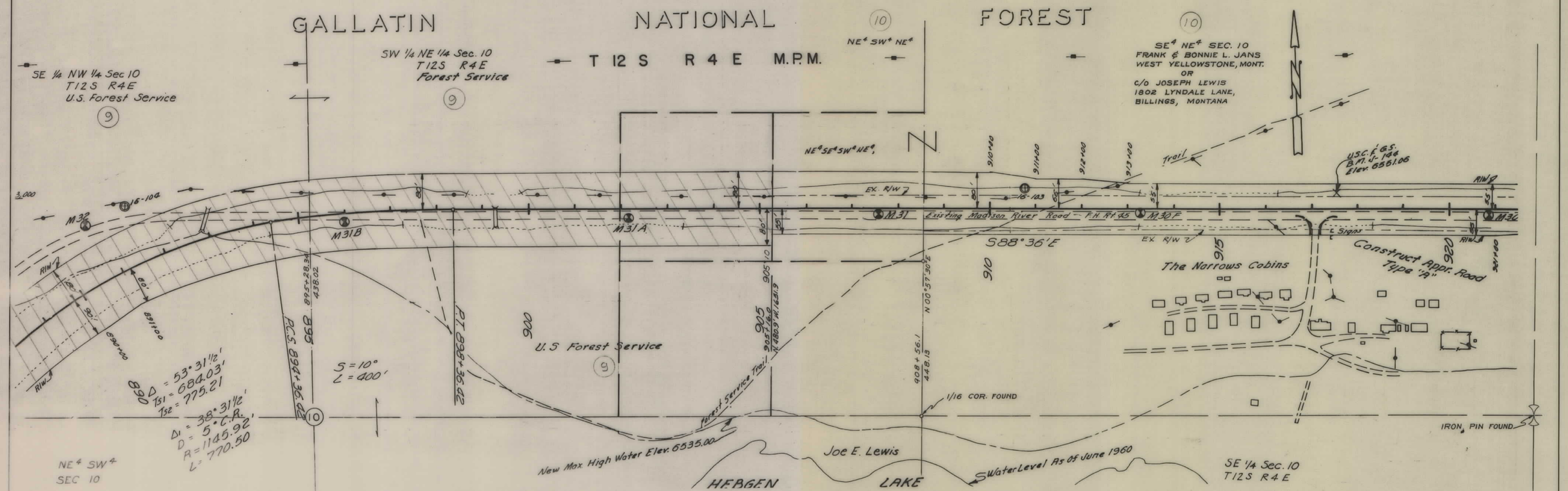

CONSTRUCTION LIMITS
TOP OF CUT
TOE OF FILL

MAP TRANS. TO R/W
MAP REVISED

B.P.R. APPROVAL 6/28/62 — 10/26/62, 10-27-67

STATE OF MONTANA
STATE HIGHWAY COMMISSION
LAND REQUIRED FOR RIGHT OF WAY
GALLATIN COUNTY
SCALE 1" = 100' MAP COMPLETED

ERFO 39(1) SHT 18 OF 30

FED. ROAD DIST. NO.	STATE	FED. AID PROJECT NUMBERS CONST. NO.	R/W NO.	STATE NO.	SHEET NO.	TOTAL SHEETS
8	MONT.		ERFO 41 (1)	2041-01	19	30
			ERFO 39(1) PE R/W	2039-01		

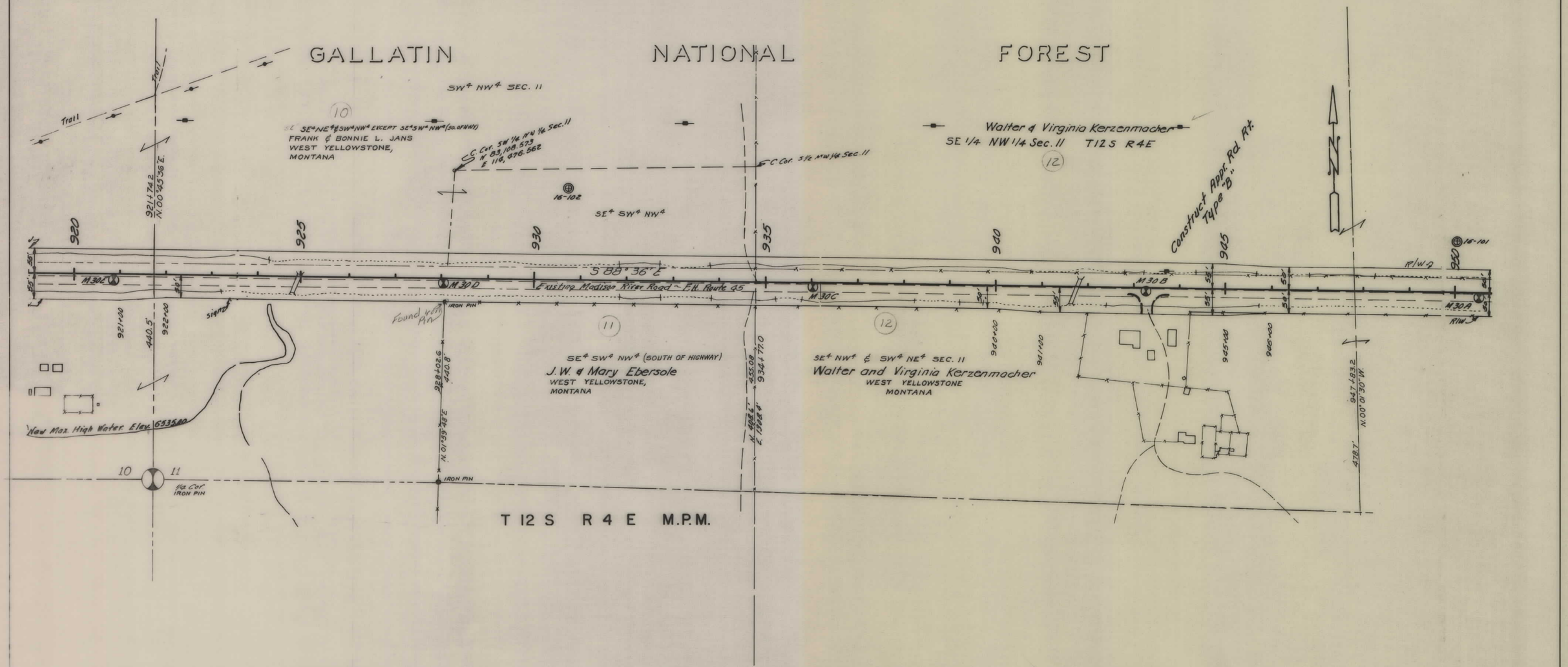

CONSTRUCTION LIMITS	STATE OF MONTANA
TOP OF CUT ————	STATE HIGHWAY COMMISSION
TOE OF FILL - - - - - -	LAND REQUIRED FOR RIGHT OF WAY
MAP TRANS. TO R/W ————	GALLATIN COUNTY
MAP REVISED ————	
B.P.R. APPROVAL 6/28/62 10-27-67	SCALE 1"=100' MAP COMPLETED ————

ERFO 39(1) SHT 19 OF 30

FED ROAD DIST NO	STATE	FED AID PROJECT NUMBERS CONST NO	R/W NO.	STATE NO	SHEET NO	TOTAL SHEETS
8	MONT		ERFO 41 (1)	2041-01	20	30
			ERFO 39(1)PE R/W	2039-01		

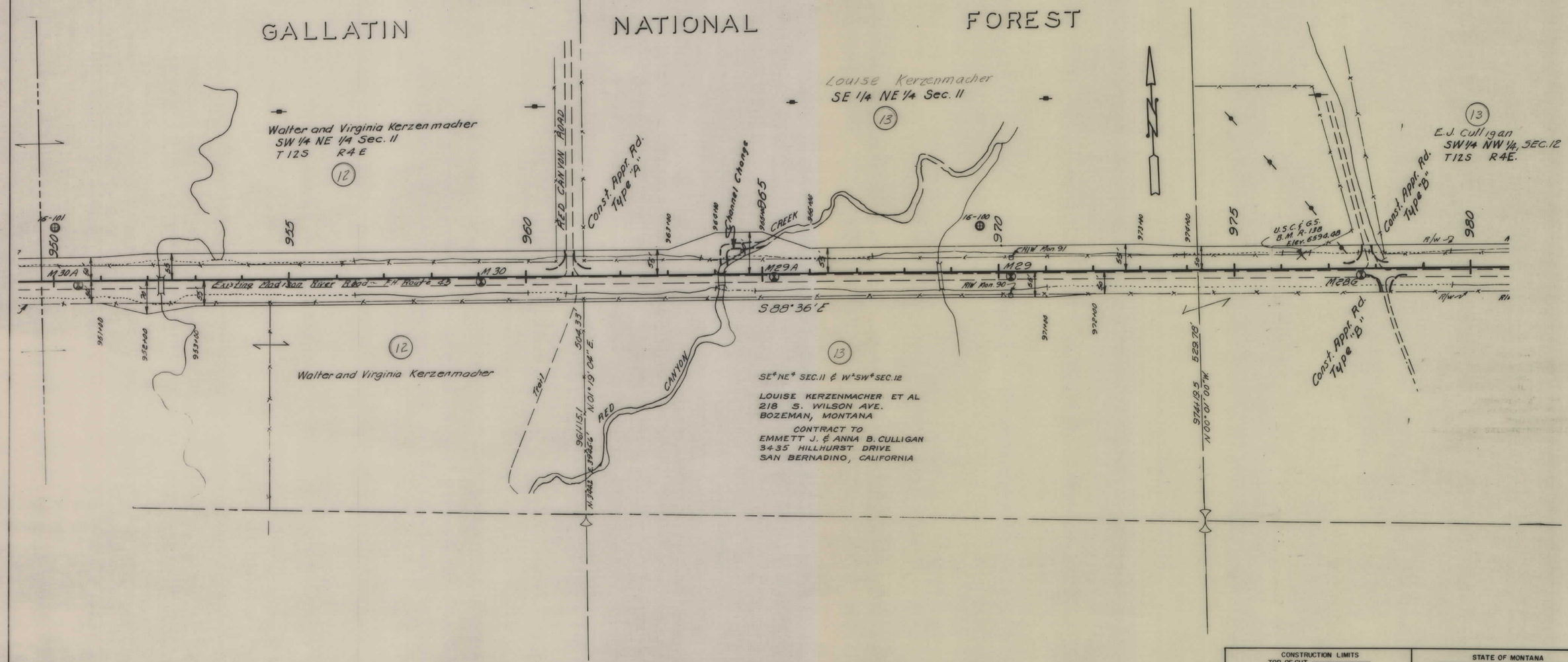

CONSTRUCTION LIMITS
TOP OF CUT
TOE OF FILL

MAP TRANS. TO R/W
MAP REVISED

B.P.R. APPROVAL 6/28/62, 10-27-67

STATE OF MONTANA
STATE HIGHWAY COMMISSION
LAND REQUIRED FOR RIGHT OF WAY
GALLATIN COUNTY
SCALE 1" = 100' MAP COMPLETED

ERFO 39(1) SHT 20 OF 30

FED. ROAD DIST. NO.	STATE	FED. AID PROJECT NUMBERS		STATE NO.	SHEET NO.	TOTAL SHEETS
		CONST. NO.	R/W NO.			
8	MONT.		ERFO 41 (1)	2041-01	21	30
			ERFO 39(1) PE R/W	2039-01		

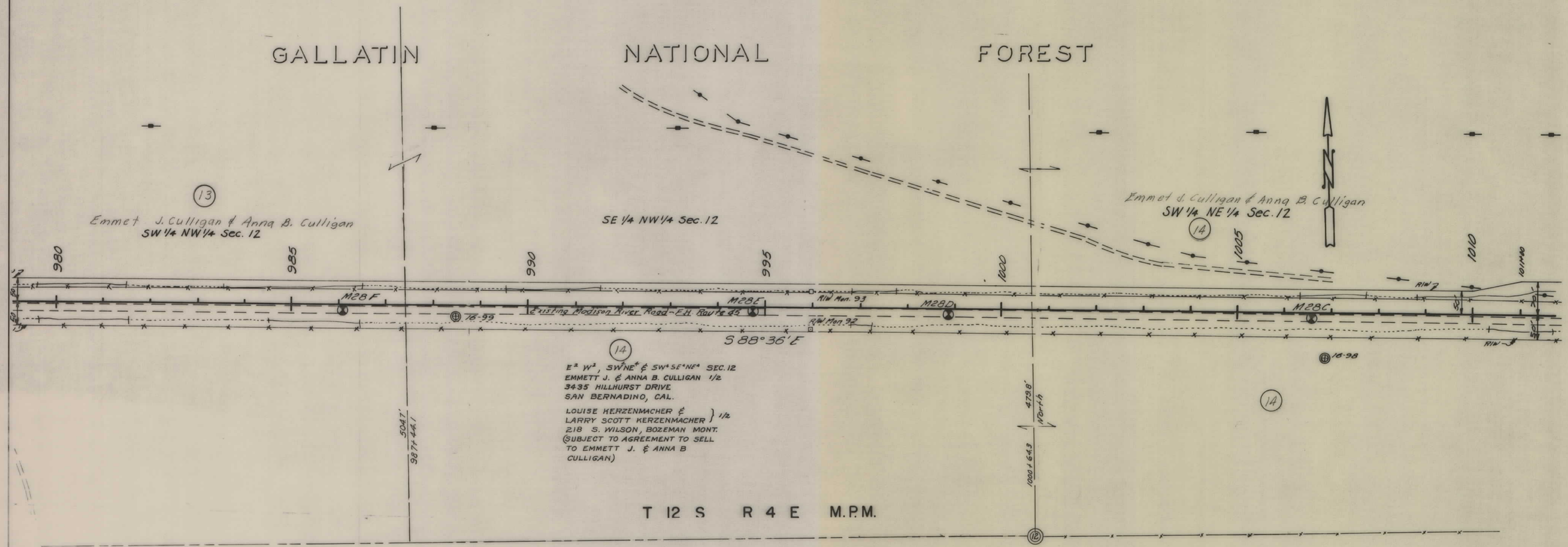

CONSTRUCTION LIMITS
TOP OF CUT
TOE OF FILL

MAP TRANS. TO R/W
MAP REVISED
B.P.R. APPROVAL 6/28/62, 10-27-67

STATE OF MONTANA
STATE HIGHWAY COMMISSION
LAND REQUIRED FOR RIGHT OF WAY
GALLATIN COUNTY
SCALE 1" = 100' MAP COMPLETED

ERFO 39(1) SHT 21 OF 30

FED. ROAD DIST. NO.	STATE	FED AID PROJECT NUMBERS CONST. NO.	R/W NO.	STATE NO.	SHEET NO.	TOTAL SHEETS
8	MONT.		ERFO 41 (1)	2041-01	22	30
			ERFO 39(1)PE R/W	2039-01		

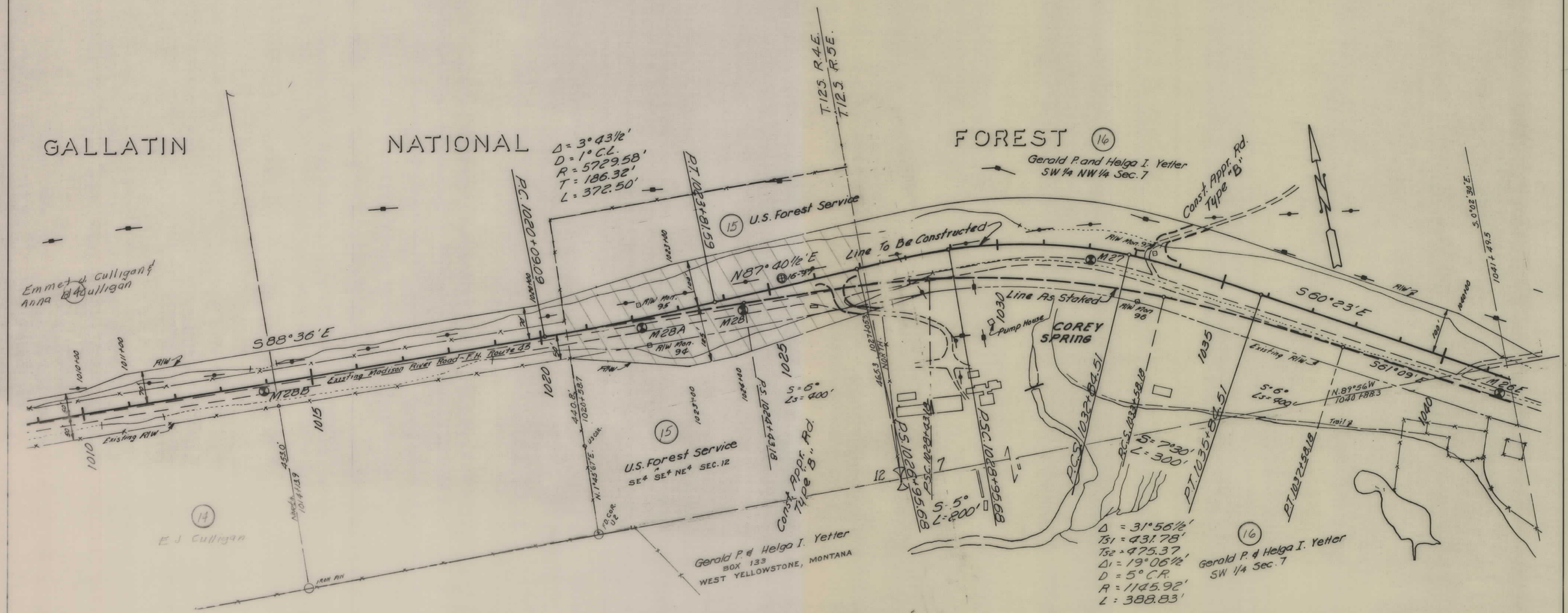

CONSTRUCTION LIMITS	STATE OF MONTANA
TOP OF CUT ———	STATE HIGHWAY COMMISSION
TOE OF FILL - - - - - -	LAND REQUIRED FOR RIGHT OF WAY
MAP TRANS. TO R/W ———	GALLATIN COUNTY
MAP REVISED ———	
B.P.R. APPROVAL 6/28/67, 10-27-67	SCALE 1" = 100' MAP COMPLETED ———

ERFO 39(1) SHT 22 OF 30

FED. ROAD DIST. NO.	STATE	FED. AID PROJECT NUMBERS CONST. NO.	R/W NO.	STATE NO.	SHEET NO.	TOTAL SHEETS
8	MONT.		ERFO 41(1)	2041-01	23	30
			ERFO 39(1) PE R/W	2039-01		

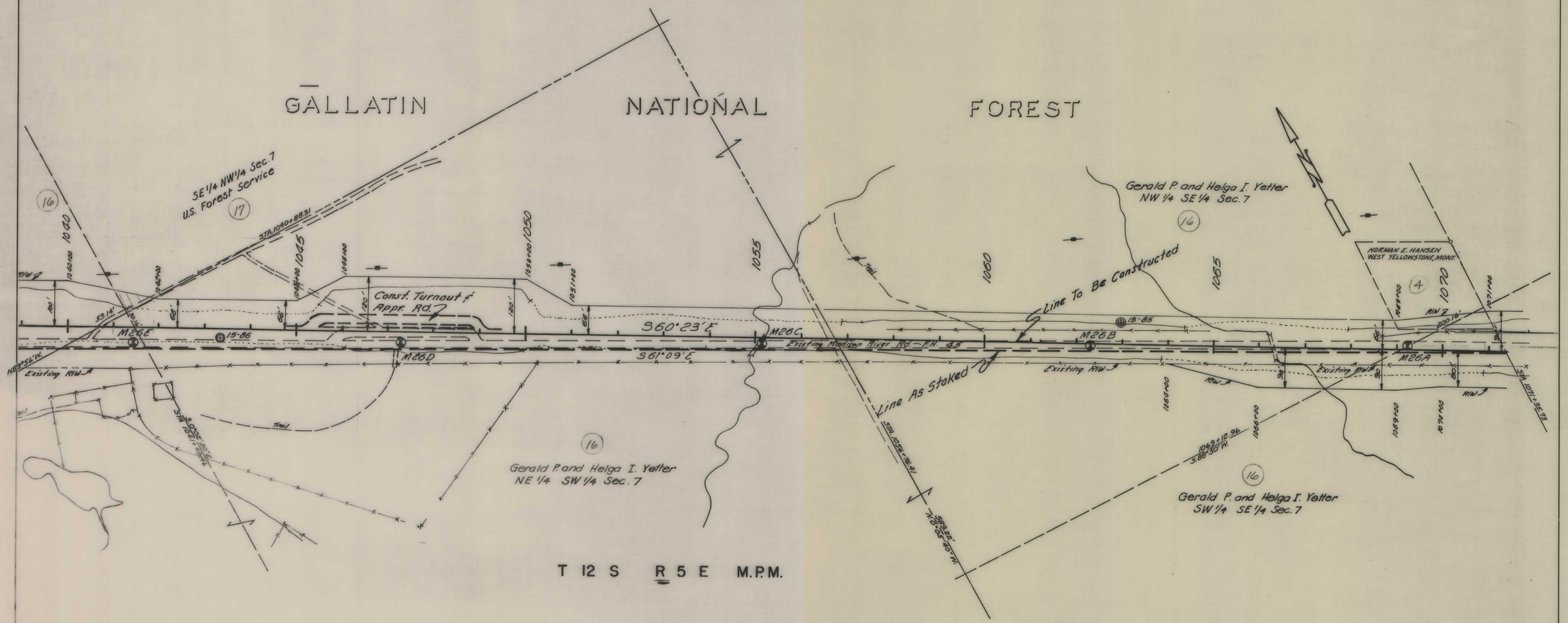

CONSTRUCTION LIMITS	STATE OF MONTANA
TOP OF CUT ———	STATE HIGHWAY COMMISSION
TOE OF FILL - - - - - - - - -	LAND REQUIRED FOR RIGHT OF WAY
MAP TRANS. TO R/W	GALLATIN COUNTY
MAP REVISED 6-25-62	
B.P.R. APPROVAL 6/25/62, 10-27-67	SCALE 1" = 100' MAP COMPLETED

ERFO 39(1) SHT 23 OF 30

FED. ROAD DIST. NO.	STATE	FED AID PROJECT NUMBERS CONST. NO.	R/W NO.	STATE NO.	SHEET NO.	TOTAL SHEETS
8	MONT.		ERFO 41 (1)	2041-01	24	30
			ERFO 39(1) PE R/W	2039-01		

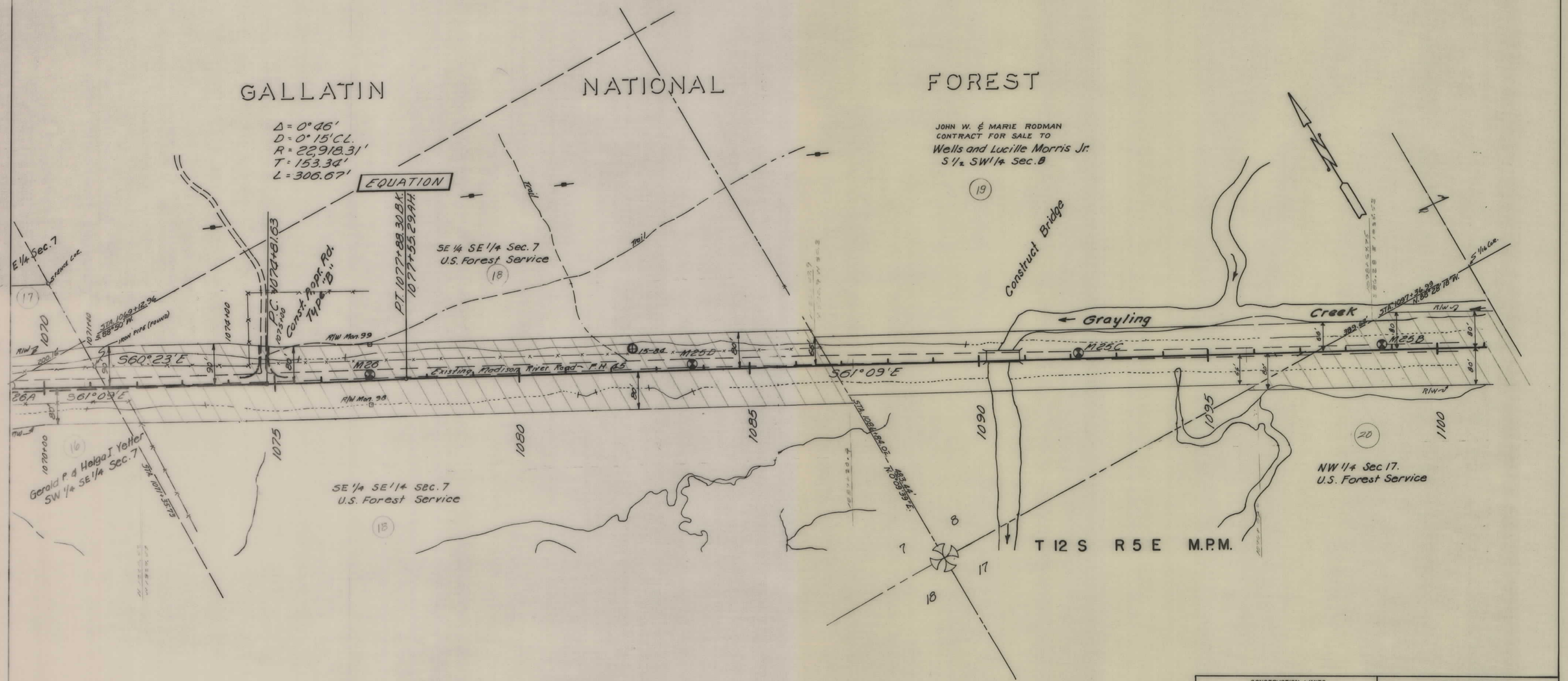

CONSTRUCTION LIMITS
TOP OF CUT
TOE OF FILL

MAP TRANS. TO R/W
MAP REVISED 6-25-62

B.P.R. APPROVAL 6/29/62, 10-27-67

STATE OF MONTANA
STATE HIGHWAY COMMISSION
LAND REQUIRED FOR RIGHT OF WAY
GALLATIN COUNTY
SCALE 1" = 100' MAP COMPLETED

ERFO 39(1) SHT 24 OF 30

FED. ROAD DIST. NO.	STATE	FED. AID PROJECT NUMBERS CONST. NO.	R/W NO.	STATE NO.	SHEET NO.	TOTAL SHEETS
8	MONT.		ERFO 41 (1)	2041-01	25	30
			ERFO 39(1)PE R/W	2039-01		

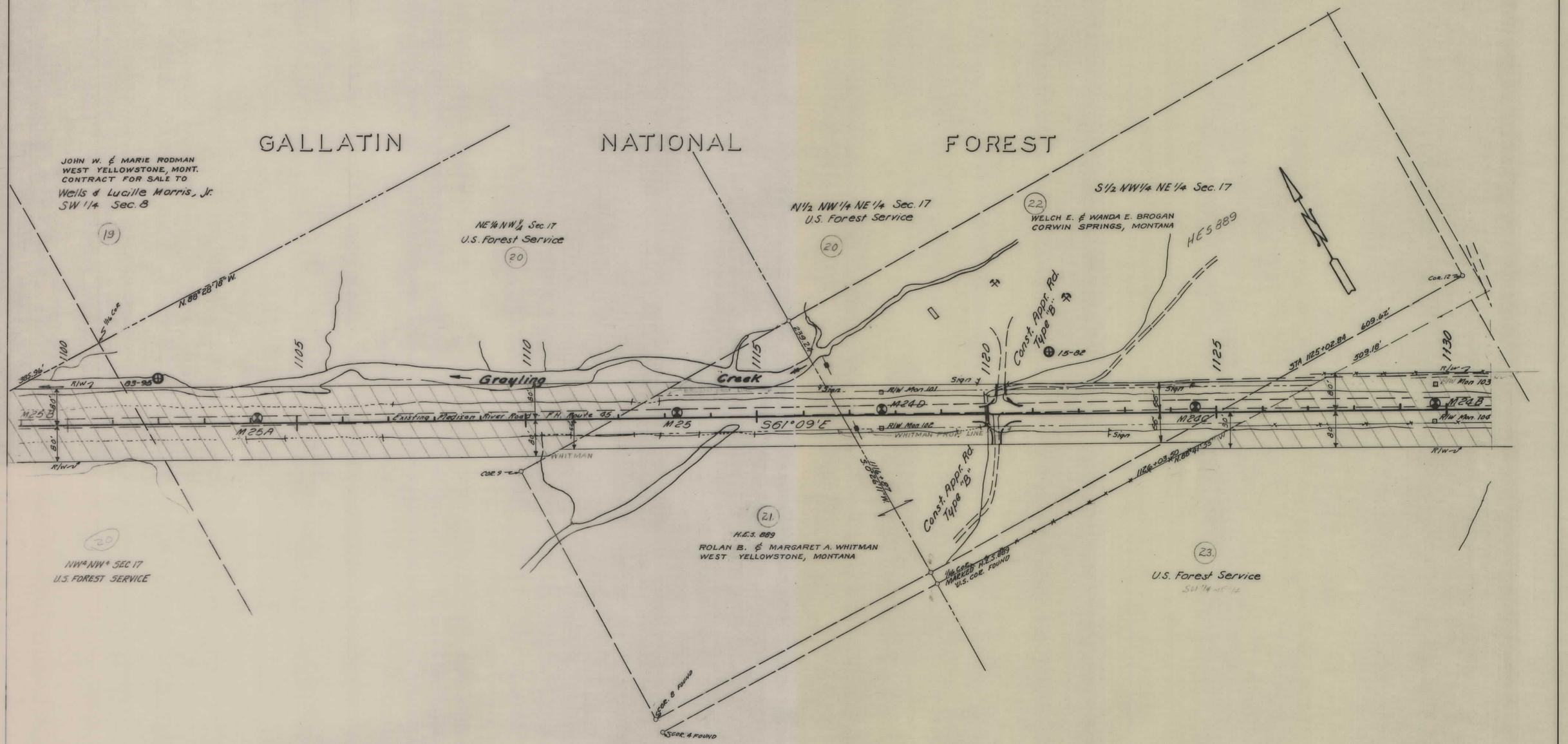

CONSTRUCTION LIMITS
TOP OF CUT
TOE OF FILL

MAP TRANS. TO R/W
MAP REVISED 6-25-62
B.P.R. APPROVAL 6/28/62, 10-27-67

STATE OF MONTANA
STATE HIGHWAY COMMISSION
LAND REQUIRED FOR RIGHT OF WAY
GALLATIN COUNTY
SCALE 1"=100' MAP COMPLETED

ERFO 39(1) SHT 25 OF 30

FED ROAD DIST. NO.	STATE	FED AID PROJECT NUMBERS CONST. NO.	R/W NO.	STATE NO.	SHEET NO.	TOTAL SHEETS
8	MONT.		ERFO 41 (1)	2041-01	26	30
			ERFO 39(1)PE-R/W	2039-01		

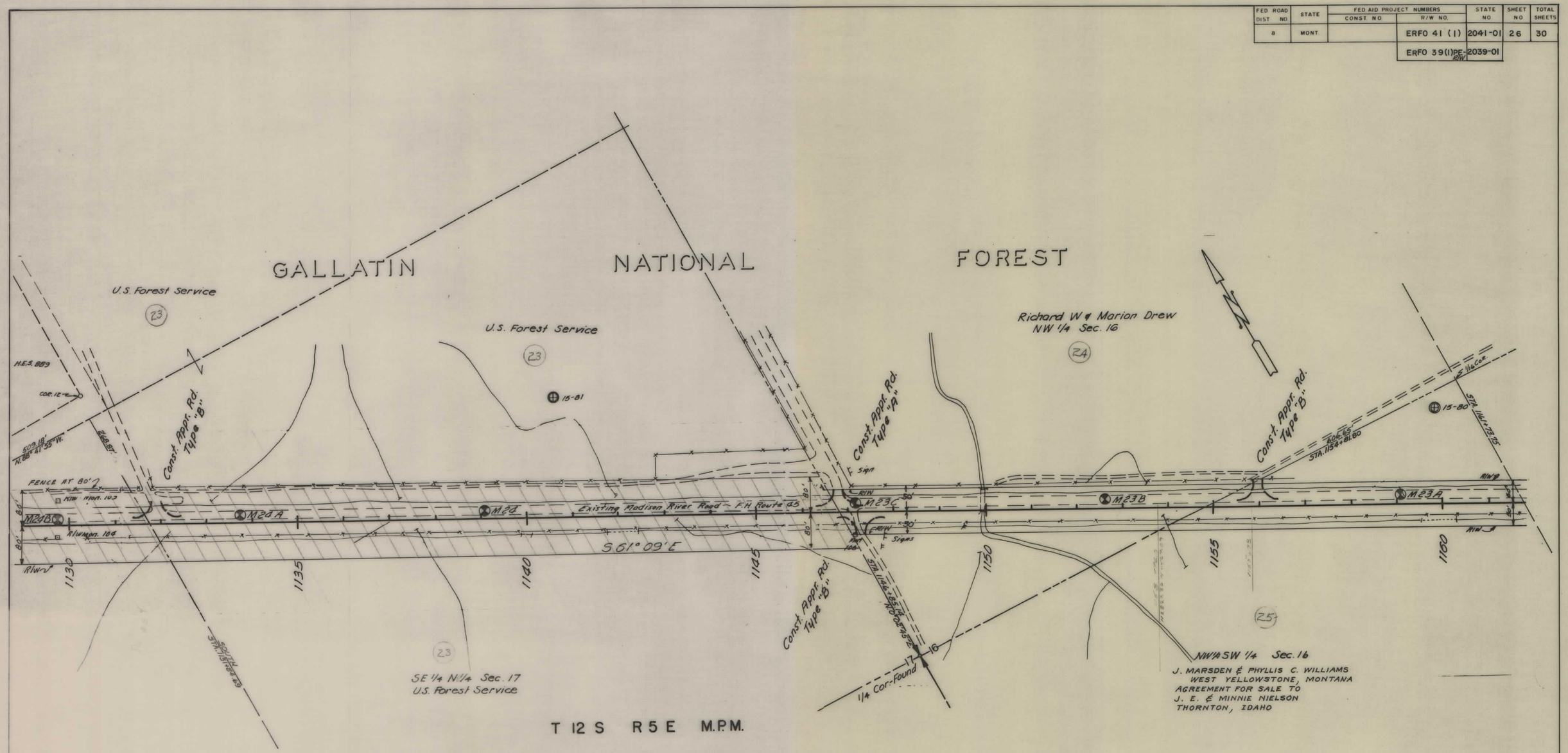

CONSTRUCTION LIMITS	STATE OF MONTANA
TOP OF CUT ————	STATE HIGHWAY COMMISSION
TOE OF FILL - - - - - - - - -	LAND REQUIRED FOR RIGHT OF WAY
MAP TRANS. TO R/W ____	GALLATIN COUNTY
MAP REVISED 6-25-62	
B.P.R. APPROVAL 6/28/62, 10-27-67	SCALE 1"=100' MAP COMPLETED

ERFO 39(1) SHT 26 OF 30

FED. ROAD DIST. NO.	STATE	FED. AID PROJECT NUMBERS CONST. NO.	R/W NO.	STATE NO.	SHEET NO.	TOTAL SHEETS
8	MONT.		ERFO 41 (1)	2041-01	27	30
			ERFO 39(1) PE-R/W	2039-01		

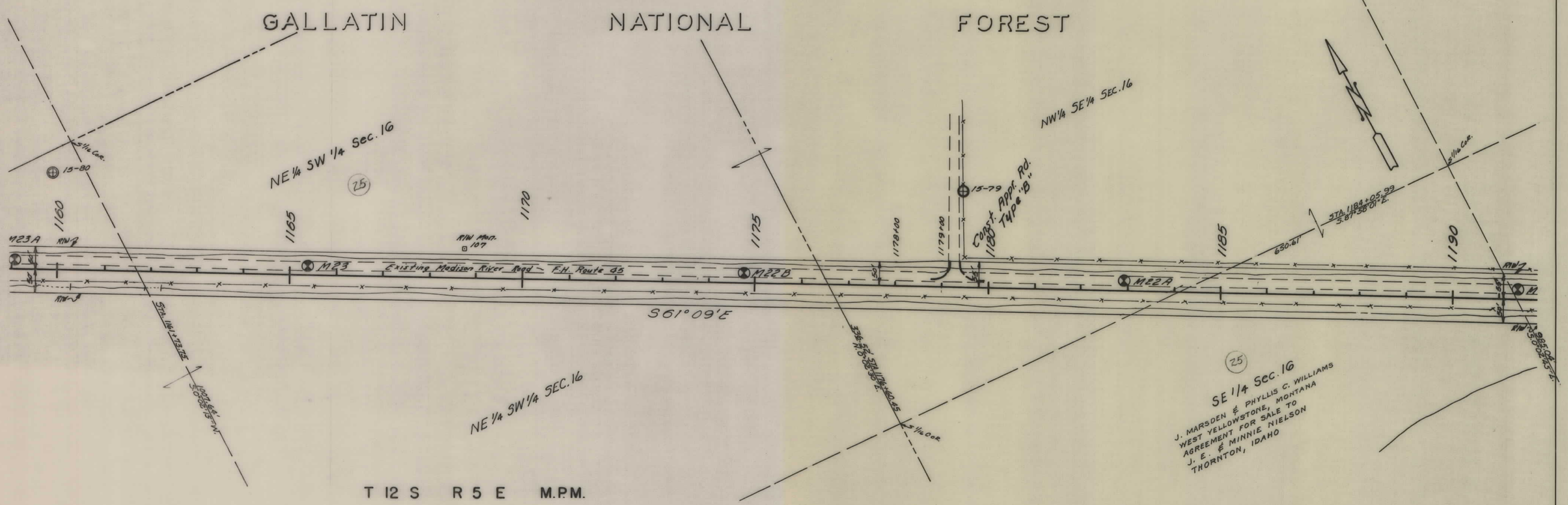

8, 17, 16, 15

CONSTRUCTION LIMITS	STATE OF MONTANA
TOP OF CUT ———	STATE HIGHWAY COMMISSION
TOE OF FILL - - - - - - - - - -	LAND REQUIRED FOR RIGHT OF WAY
MAP TRANS. TO R/W ———	GALLATIN COUNTY
MAP REVISED 6-25-62	
B.P.R. APPROVAL 6/28/62, 10-27-67	SCALE 1" = 100' MAP COMPLETED

ERFO 39(1) SHT 27 OF 30

FED. ROAD DIST. NO.	STATE	FED. AID PROJECT NUMBERS CONST. NO.	R/W NO.	STATE NO.	SHEET NO.	TOTAL SHEETS
8	MONT.		ERFO 41 (1)	2041-01	28	30
			ERFO 39(1) PE-R/W	2039-01		

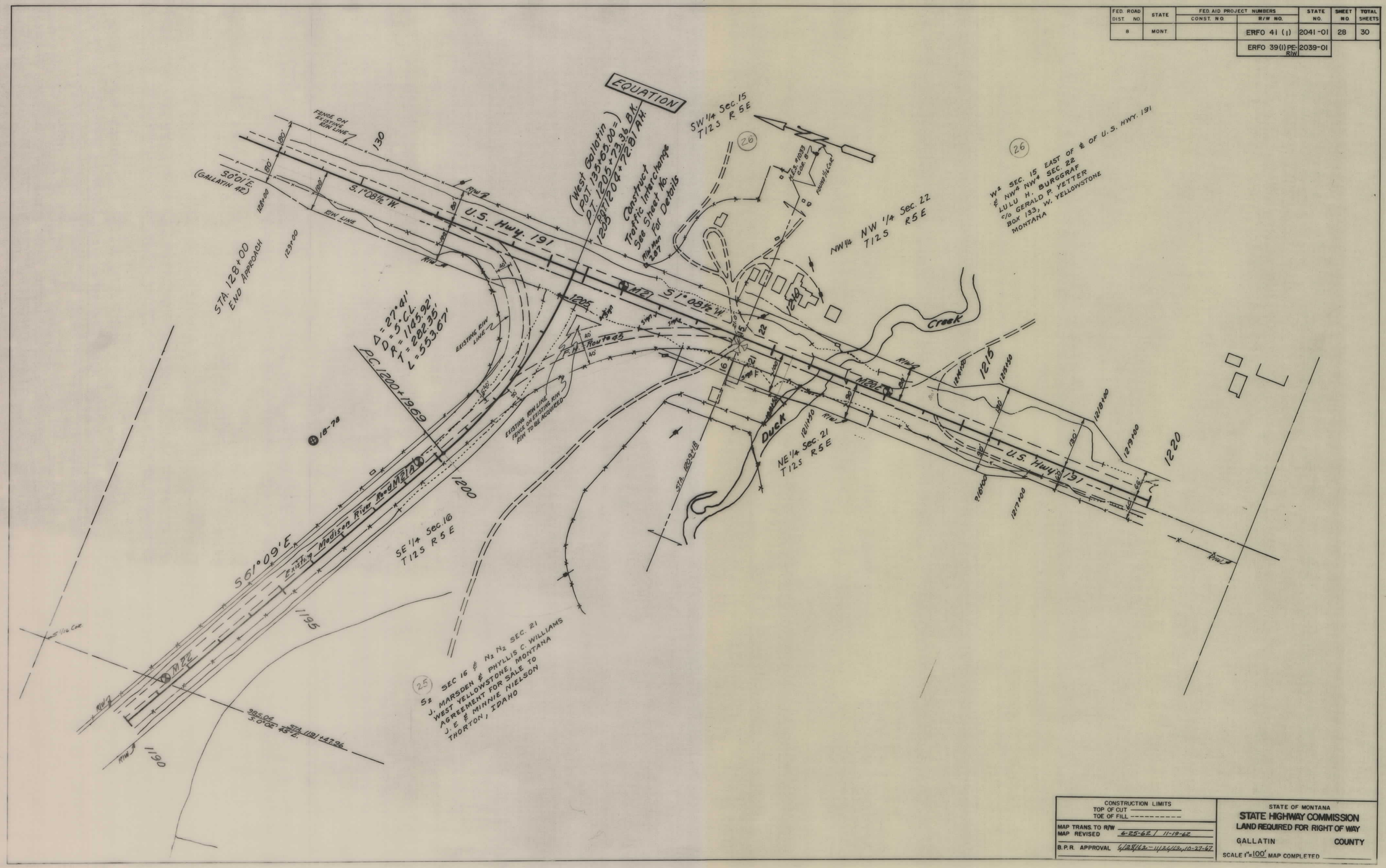

CONSTRUCTION LIMITS	STATE OF MONTANA
TOP OF CUT ————	STATE HIGHWAY COMMISSION
TOE OF FILL - - - - - - - - - -	LAND REQUIRED FOR RIGHT OF WAY
MAP TRANS. TO R/W / MAP REVISED 6-25-62 / 11-19-62	GALLATIN COUNTY
B.P.R. APPROVAL 6/28/62 – 11/26/62, 10-27-67	SCALE 1" = 100' MAP COMPLETED

ERFO 39(1) SHT 28 OF 30

FED. ROAD DIST NO.	STATE	FED AID PROJECT NUMBERS CONST NO.	R/W NO.	STATE NO.	SHEET NO.	TOTAL SHEETS
8	MONT.		ERFO 41 (1)	2041-01	29	30
			ERFO 39(1) PE-R/W	2039-01		

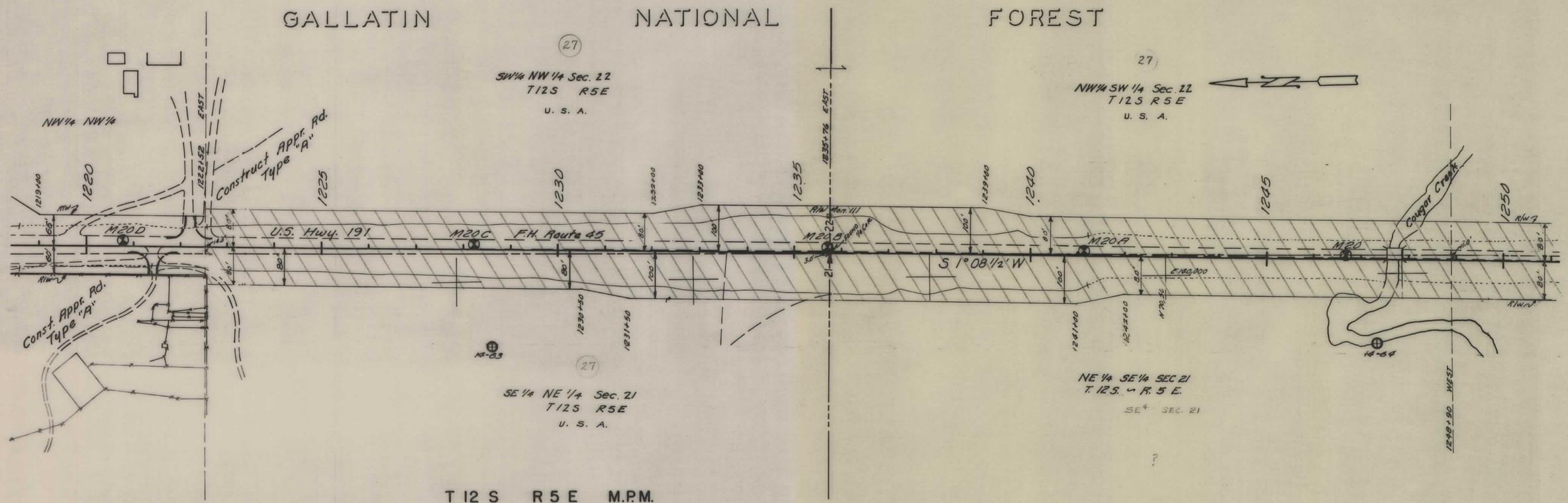

CONSTRUCTION LIMITS	STATE OF MONTANA
TOP OF CUT ————	STATE HIGHWAY COMMISSION
TOE OF FILL - - - - - - - - -	LAND REQUIRED FOR RIGHT OF WAY
MAP TRANS. TO R/W ————	GALLATIN COUNTY
MAP REVISED 6-25-62	
B.P.R. APPROVAL 6/28/62 - 2/25/63, 10-27-67	SCALE 1"=100' MAP COMPLETED

ERFO 39(1) SHT 29 OF 30

FED. ROAD DIST. NO.	STATE	FED. AID PROJECT NUMBERS CONST. NO.	R/W NO.	STATE NO.	SHEET NO.	TOTAL SHEETS
8	MONT.	—	ERFO 41(1)	2041-01	30	30
			ERFO 39(1)PE-RW	2039-01		

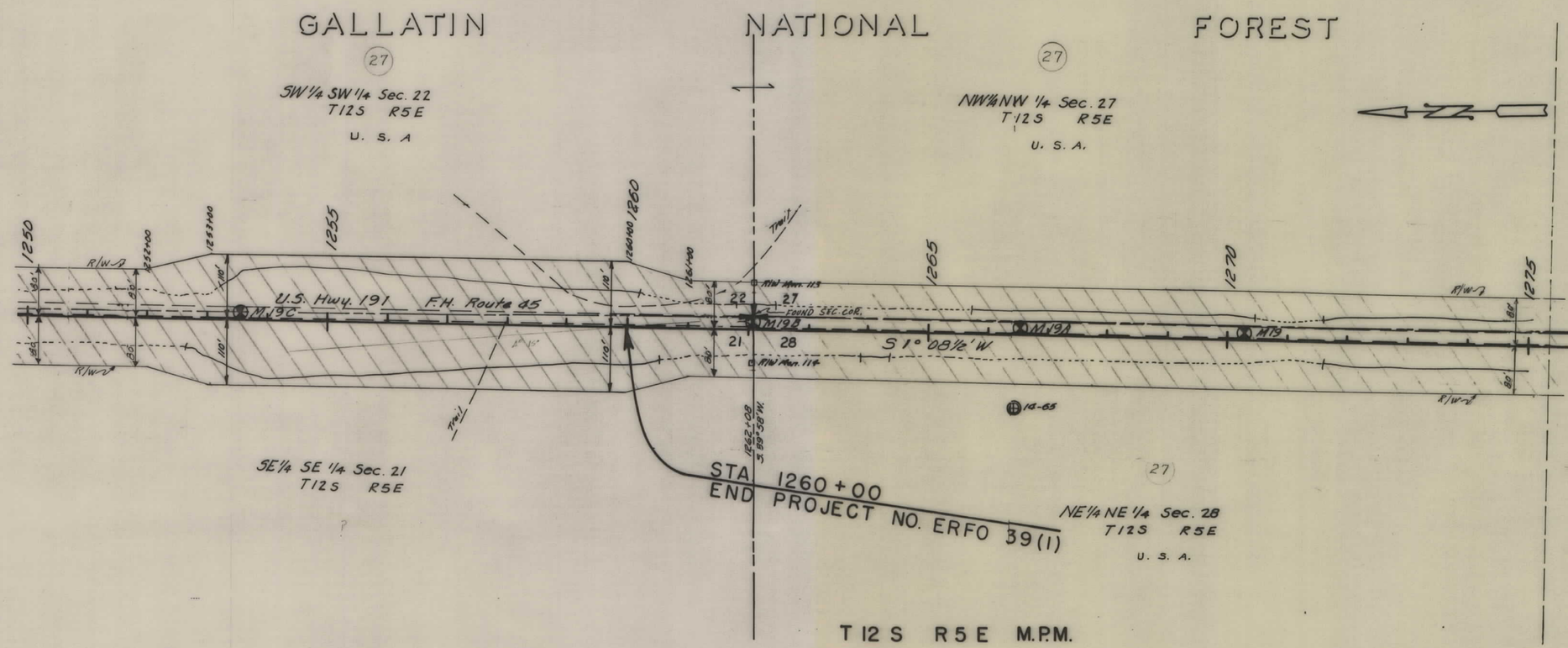

CONSTRUCTION LIMITS	STATE OF MONTANA
TOP OF CUT ————	STATE HIGHWAY COMMISSION
TOE OF FILL - - - - - - - - - -	LAND REQUIRED FOR RIGHT OF WAY
MAP TRANS. TO R/W ————	GALLATIN COUNTY
MAP REVISED 6-25-62	
B.P.R. APPROVAL 6/28/62-2/25/69-10-27-67	SCALE 1"=100' MAP COMPLETED

ERFO 39(1) SHT 30 OF 30