PLANS
NOT
TO
SCALE

FED. ROAD DIST. NO.	STATE	FED. AID PROJ. NO.	FISCAL YEAR	SHEET NO.	TOTAL SHEETS
1	MONT.	49B		1	3

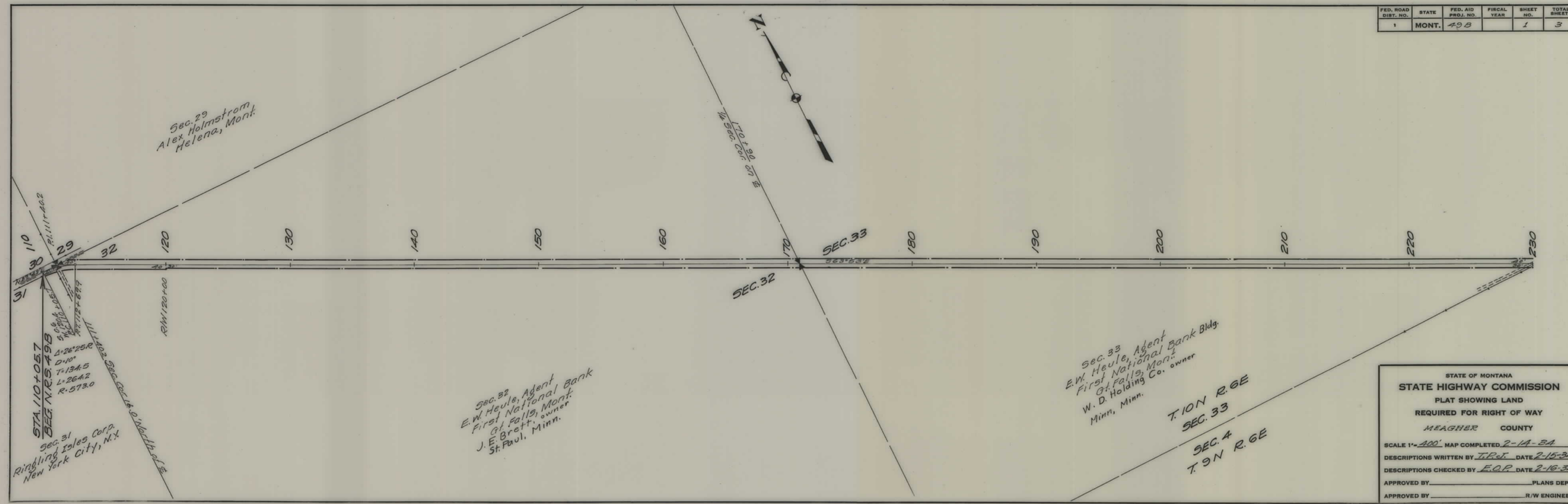

STATE OF MONTANA

STATE HIGHWAY COMMISSION

PLAT SHOWING LAND

REQUIRED FOR RIGHT OF WAY

MEAGHER COUNTY

SCALE 1"=400' MAP COMPLETED 2-14-34

DESCRIPTIONS WRITTEN BY T.R.J. DATE 2-15-34

DESCRIPTIONS CHECKED BY E.O.P. DATE 2-16-34

APPROVED BY _____ PLANS DEPT.

APPROVED BY _____ R/W ENGINEER

FAP 49B SHT 1 OF 3

FED. ROAD DIST. NO.	STATE	FED. AID PROJ. NO.	FISCAL YEAR	SHEET NO.	TOTAL SHEETS
1	MONT.	49B		2	3

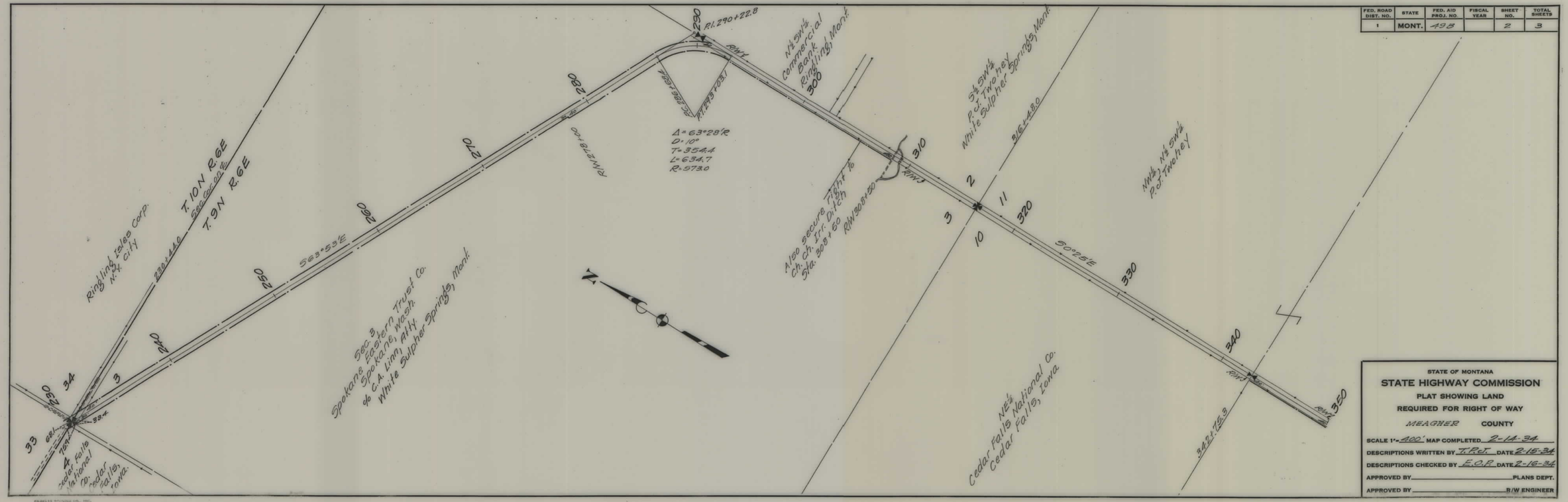

FAP 49B SHT 2 OF 3

FED. ROAD DIST. NO.	STATE	FED. AID PROJ. NO.	FISCAL YEAR	SHEET NO.	TOTAL SHEETS
1	MONT.	49B		3	3

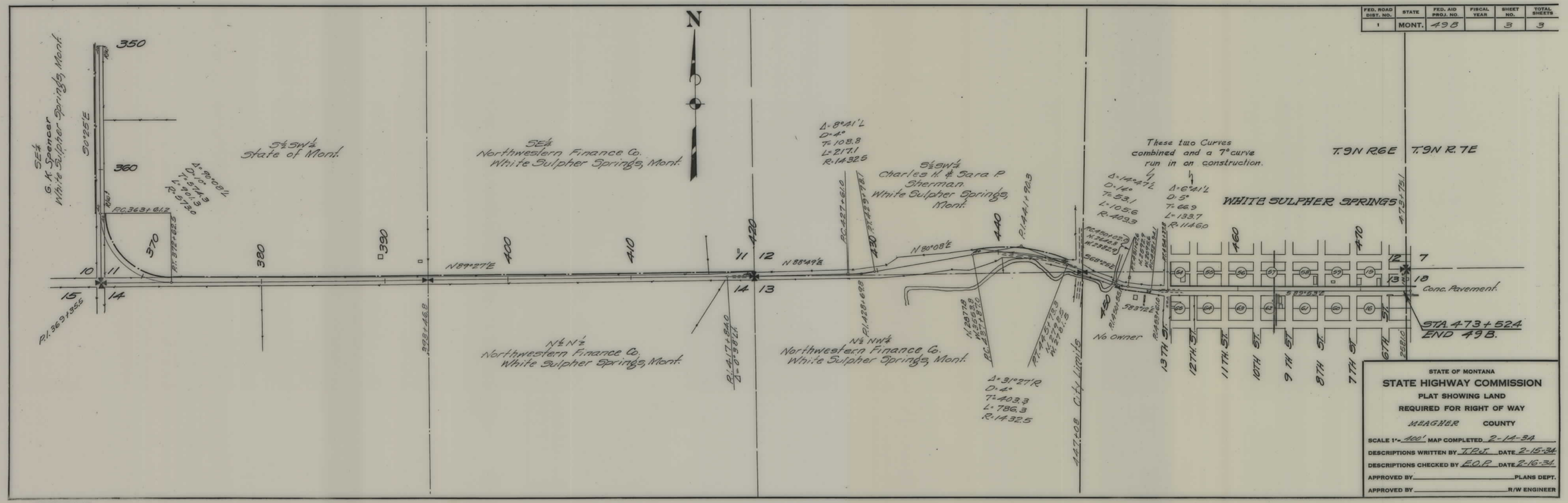

STATE OF MONTANA

STATE HIGHWAY COMMISSION

PLAT SHOWING LAND

REQUIRED FOR RIGHT OF WAY

MEAGHER COUNTY

SCALE 1" = 400' MAP COMPLETED 2-14-34

DESCRIPTIONS WRITTEN BY T.R.J. DATE 2-15-34

DESCRIPTIONS CHECKED BY E.O.P. DATE 2-16-34

APPROVED BY _____ PLANS DEPT.

APPROVED BY _____ R/W ENGINEER

FAP 49B SHT 3 OF 3