PLANS
NOT
TO
SCALE

STATE	PROJECT NO.	SHEET NO.
MONTANA	F-50-2(11)82	1-16

BOZEMAN-WEST

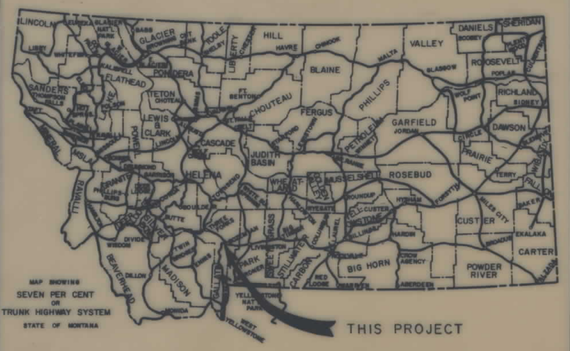

STATE OF MONTANA

DEPARTMENT OF HIGHWAYS

RIGHT OF WAY PLAN OF

FEDERAL AID PROJECT NO. F-50-2(11)82

"A LIMITED ACCESS PROJECT"

BOZEMAN - WEST

LENGTH 6.2 MILES

GALLATIN COUNTY

CONVENTIONAL SIGNS

RIGHT OF WAY LINE
CENTERLINE (℄) OR PROJECTED LINE
STK'D. CENTERLINE
PARCEL NUMBER
OWNERSHIP BOUNDARY
R/W USE EXISTING R/W LT. OR RT.
PRESENT TRAVELED WAY (P.T.W.)
R/W LINE FENCED
RAILROAD R/W
CONSTRUCTION LIMITS — CUT — FILL
FENCE LINE
CONTROL OF ACCESS WITH FENCE
CONTROL OF ACCESS WITHOUT FENCE
GATE IN FENCE
CATTLE GUARD=24'
STATE & NATIONAL BORDER LINES
CITY OR TOWN LIMITS LINE
COUNTY LINE
RESERVATION LINE
TOWNSHIP & SECTION LINE
1/2 SECTION LINE
1/4 SECTION LINE
SECTION CORNER — FOUND — UNFOUND
1/4 SECTION COR.
1/16 SECTION COR.
CENTER OF SECTION
TELEPHONE OR TELEGRAPH POLES IN PLACE
POWER POLES IN PLACE
TEL. OR TEL. OR POWER POLES TO BE MOVED
NEW PIPES
OLD PIPES IN PLACE
OUTLET DITCH
INLET DITCH
DITCHES
CHANNEL CHANGES
BRIDGE
RAILROADS

N

LIMITED ACCESS CONDITIONS

PER COMMISSION RESOLUTION PASSED _____

1. PUBLIC ROAD APPROACHES

A. ON THE LEFT – STA. 1041+30 TO STA. 45+00 NO MORE THAN SIX (6) PUBLIC APPROACHES; FROM STA. 45+00 TO STA. 359+80, NO MORE THAN TWO (2) PUBLIC APPROACHES PER MILE.

B. ON THE RIGHT – STA. 1041+50 TO STA. 45+00 NO MORE THAN FIVE (5) PUBLIC APPROACHES, STA. 45+00 TO STA. 361+00 NO MORE THAN TWO (2) PUBLIC APPROACHES PER MILE.

PUBLIC ROAD APPROACHES UP TO THESE LIMITS MAY BE CONSTRUCTED NOW OR IN THE FUTURE.

2. PRIVATE ROAD APPROACHES

A. ON THE LEFT – STA. 1041+30 TO STA. 140+00 A LIMIT OF TWELVE (12) APPROACHES ARE ALLOWED, FROM STA. 140+00 TO STA. 240+00, A LIMIT OF TEN (10) APPROACHES ARE ALLOWED, FROM STA. 240+00 TO STA. 359+80 A LIMIT OF FOURTEEN (14) APPROACHES ARE ALLOWED.

B. ON THE RIGHT – STA. 1041+50 TO STA. 140+00 A LIMIT OF FOURTEEN (14) APPROACHES ARE ALLOWED, FROM STA. 140+00 TO STA. 240+00 A LIMT OF SEVENTEEN (17) APPROACHES ARE ALLOWED, FROM STA. 240+00 TO STA. 361+00 A LIMIT OF TWELVE (12) APPROACHES ARE ALLOWED.

PRIVATE ACCESS RIGHTS WILL BE ACQUIRED BY PURCHASE. NO ADDITIONAL PRIVATE APPROACHES, EXCEPT FOR FARM FIELD APPROACHES AS PROVIDED IN "3" BELOW, WILL BE ALLOWED AFTER THE PURCHASED OF ACCESS RIGHTS.

3. FIELD APPROACHES

ADDITIONAL FARM FIELD APPROACHES WILL BE ALLOWED BY TEMPORARY PERMIT.

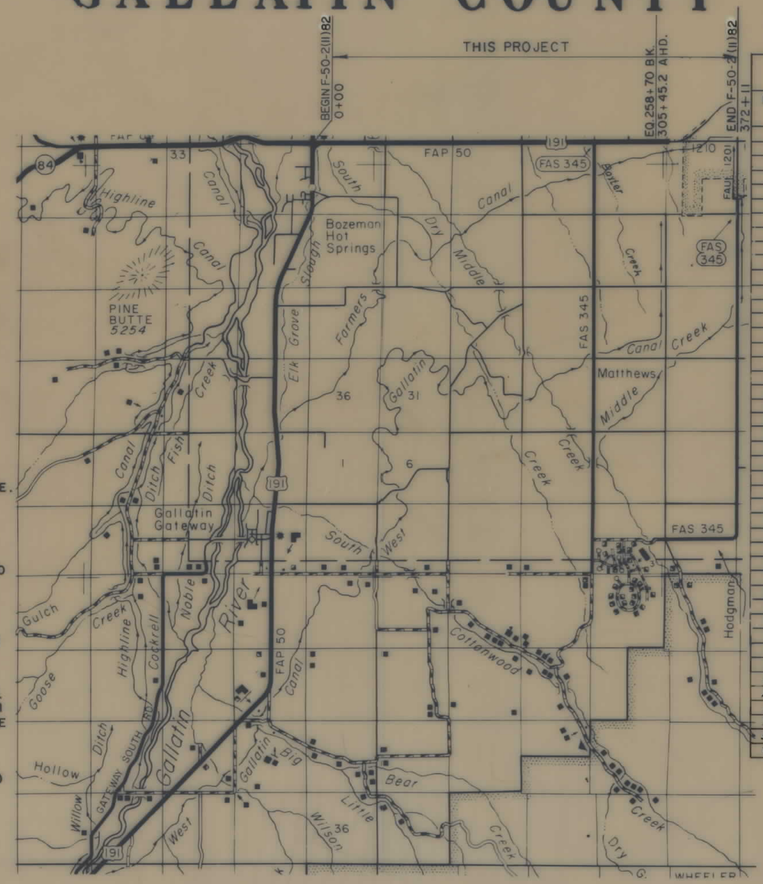

INDEX

PARCEL NO.	OWNERSHIPS	SHEET NO.
64	R.R. NELSON	10
65	VIRGIL & PHYLLIS JAHNKE	10
66	FRANK KOUNTZ JR. & RUTH HABERER	10
67	FRANK R. (DICK) & KRISTIE KOUNTZ	10
68	FRANK R. (DICK) & KRISTIE KOUNTZ	10
69	FRANK & THELMA KOUNTZ JR.	10&11
70	VIRGIL & PHYLLIS JAHNKE	10&11
71	STATE OF MONTANA	11&12
72	VIRGIL & PHYLLIS JAHNKE	11&12
73	STATE OF MONTANA	12&13
74	STATE OF MONTANA	12&13
75	BURONEPE CO	13
76	ALBERT L. MICHEL & RAMONA M. MCKEAN	13&14
77	JOSEPH J. KLABUNDE ETAL.	14
78	ALBERT J. MICHEL	14
77.1	MAURICE J. KLABUNDE	14
79	DELETED	
80	GENE E. COOK & DANIEL D. HENDERSON	14
81	DELETED	
82	ROGER L. UEHRS & GREG LOVGREN	14
83	BOZEMAN TOWN PUMP INC.	14&15
84	GENE E. COOK & DANIEL D. HENDERSON	15
85	DOROTHY ALBERTDA	15
86	STEPHANIE H. SABO	15
87	LILLIAN M. & CONRAD YERGER JR.	15
88	DUANE & DARRELL BURKENPAS	15
89	STEPHANIE H. SABO	15
90	DAVID A. & NORMA E. WALLIN	15
91	DUANE & DARRELL BURKENPAS	15
92	DELETED	
93	TEEPEE GAS CO.	15
94	J.M. NICKY	15
95	DELETED	
96	ROBERT L. STEINMANN	16
97	JAMES & MABEL L. STEPHENS	16
98	KIRK A. DUTTON	16
99	WALLACE E. & ELINOR R. McHENRY	3
100	O.L. JR. & ESTHER M. WARD	3
90.1	D.A. & N.E. WALLIN C/O JAMES & MABEL L. STEPHENS	15
101	CENTURY PROPERTIES FUND XIV	16
761	R.L. & LYDIA STRATFORD	14
762	STATE CAPITOL EMPLOYEES C.U.	14
571	FRANK TRUNK C/O KIP KAPINOS	8
15-A	U.S.A. - HUD	4

INDEX

PARCEL NO.	OWNERSHIPS	SHEET NO.
1	DON R. & ELEANOR E. HAGLER	3
2	HAROLD J. HOHENSEE	3
3	BRUCE WILSON	3
4	WILLIAM JESS (MAXINE MARGARET) MULHOLLAND	3
5	LOUIS P. & MAUREEN R. WARD	3
6	FOUR CORNERS BAPTIST CHURCH	3
7	FOUR CORNERS BAPTIST CHURCH	3
8	LOUIS P. & MAUREE R. WARD	3
9	THEODORE R. MCCRORY	3&4
10	MIDDLE CREEK MEADOWS INC.	3&4
11	EDGAR D. & CLAIR M. REKROAT	4
12	MIDDLE CREEK MEADOW, INC.	4
13	GUY & DEANNA R. UITHOF	4
14	DELETED	4
15	MIDDLE CREEK MEADOW	4
16	WILLIAM L. & CAROL J. LARK	4
17	DOUGLAS R. BATSON	4
18	KENNETH F. JONES	4
19	RICHARD W. & BETTY J. ADAMS	4
20	DONALD K. & PATRICIA A. MICHEL	4
21	GEORGE W. & MAXINE W. AULTMAN	4
22	JAMES W. KACK	4
23	ED W. & ADELINE LONG	4
24	JEFFREY R. & LYNN M. FLANSABS	4
25	DELETED	4
26	ED W. & ADELINE LONG	4&5
27	RALPH W. & BERNICE B. PORTER	4&5
28	JOHN LLOYD PRICE	5
29	JOHN LLOYD PRICE	5
30	GEORGE W. & RAMONA M. McKEAN	5
31	MIDDLE CREEK MEADOWS, INC.	5
32	SELICE B. & PEREN NAS	5
33	MIDDLE CREEK FARMS, INC.	5
34	L. MASON & THELMA THOMPSON	5
35	DELETED	5
36	STATE OF MONTANA (M.S.U.)	5&6
37	DELETED	5&6
38	HOWARD NELSON	6
39	HOWARD H. NELSON	6
40	GLEN A. BUSS	6
41	DELETED	6
42	HARRIET M. BRENDEN	
43	STATE OF MONTANA (MSU)	6
44	ARNOLD VAN DYKE	6
45	HARRIET M. BRENDEN	6&7
46	BURL WINCHESTER	6&7
47	DONALD I. & LILLIAN STANFIELD	7
48	NORTON RANCH INC.	7&8
49	MAURICE J. KLABUNDE	7&8
50	DELETED	8
51	ROGER HOUGEN	8
52	JAMES R. & DORIS FERGUSON	8
53	ROGER HOUGEN	8
54	LLOYD L. & MARILYN J. LEMIEUX	8
55	REA SCHOOL DISTRICT NO. 11	8
56	LLOYD & MARILYN J. LEMIEUX	8
57	FRANK J. TRUNK & SON	8
58	MARTIN O. & SUZANNE R. ERICKSON	8
59	DELETED	
60	JOHN C. HUFFINE (ESTATE)	8
61	EMMA L. KNAPP	8&9
62	NORTON RANCH, INC	8&9
63	R.R. NELSON	9&10

ASSOCIATED AGREEMENT	PROJECT NUMBERS

STATE OF MONTANA
DEPARTMENT OF HIGHWAYS

APPROVED: _____ 19 ____

GARY J. WICKS
DIRECTOR OF HIGHWAYS
BY _____
CHIEF
PRECONSTRUCTION BUREAU

MONTANA — STEPHEN C. KOLOGI 1241 E — REGISTERED PROFESSIONAL ENGINEER

U.S. DEPARTMENT OF TRANSPORTATION
FEDERAL HIGHWAY ADMINISTRATION

APPROVED:

DIVISION ADMINISTRATOR — DATE

FHWA APPR: 11-2-82
REVISED 12-6-82, 3-18-83, 9-2-83, 9-22-83, 12-30-83, 1-3-84 - 12-17-90

F 50-2(11)82 SHT 1 OF 16

STATE	PROJECT NO.	SHEET NO.
MONTANA	F-50-2(11)82	2-16

OWNERSHIP LOCATION MAP

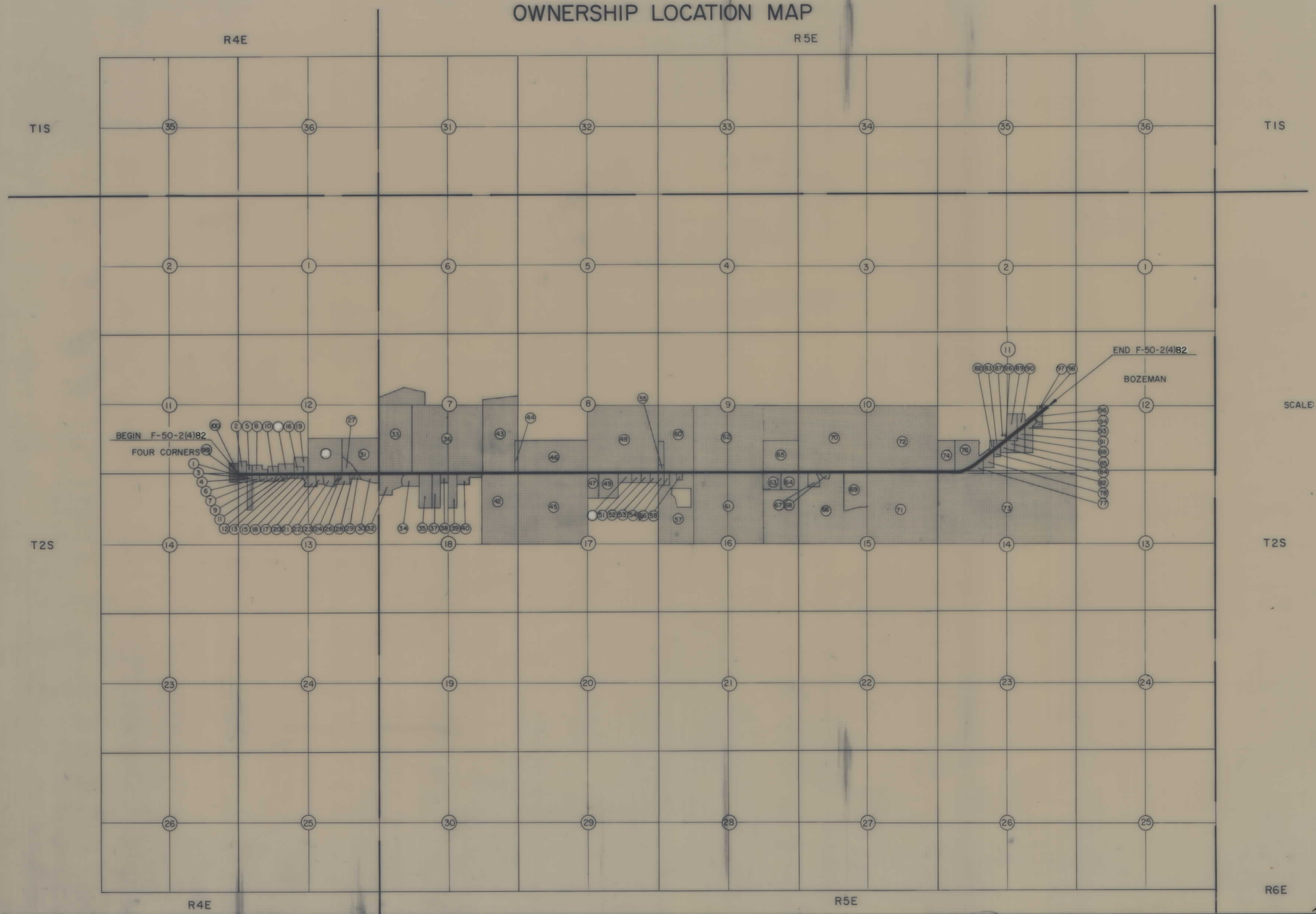

FHWA APPR: 11-2-82
REVISED: 12-6-82

F 50-2(11)82 SHT 2 OF 16

STATE	PROJECT NO.	SHEET NO.
MONTANA	F-50-2(11)82	3-16

BOZEMAN-WEST

OWNERSHIPS

PARCEL	NAME	ADDRESS	TOTAL AREA	GROSS R/W AREA	P.T.W. AREA	AREA TO BE ACQUIRED	REMAINDER LEFT	REMAINDER RIGHT	CONST. PERMIT AREA
* 1	DON R. & ELEANOR E. HAGLER	555 So. ROGERS, HELENA, MONT.	0.866 AC.	"NEGOTIATE FOR ACCESS ONLY"					
2	HAROLD J. HOHENSEE	P.O. BOX 38, BOZEMAN, MONT.	1.934 AC	"			"		
* 3	BRUCE WILSON-ROGER FLAIR	216 WESTRIDGE DR. BOZEMAN	1.246 AC	"			"		
4	WILLIAM JESS & MAXINE MARGARET MULHOLLAND	SISTERS, OREGON	4.109 AC	"			"		
5	LOUIS P. & MAUREEN R. WARD	2019 WILLOW WAY, BOZEMAN, MONT.	1.093 AC	"			"		
6	FOUR CORNERS BAPTIST CHURCH	RTE. 4, BOZEMAN, MONT.	1.386 AC	"			"		
7	FOUR CORNERS BAPTIST CHURCH	RTE. 4, BOZEMAN, MONT.	1.118 AC	"			"		
8	LOUIS P. & MAUREEN R. WARD	1120 W. BABCOCK, APT. #1, BOZEMAN, MONT.	1.381 AC	"			"		
9	THEODORE R. McCRORY	605 MINNESOTA, BELGRADE, MONT.	0.897 AC	"			"		
10	MIDDLE CREEK MEADOWS INC.	RTE 4, BOX 30, BOZEMAN, MONT.		"			"		
* 99	WALLACE E. & ELINOR R. McHENRY	88 BAXTER EAST, BOZEMAN "	3.00 AC	"NEGOTIATE FOR ACCESS ONLY"					
100	O.L. JR & ESTHER M WARD		4.00 AC	"NEGOTIATE FOR ACCESS ONLY"					

* ACCESS CONTROL FOR PARCELS 76, 77 & 94 ON F 50-2(10) TO GALLATIN CANYON TO FOUR CORNERS PROJECT WILL BE PURCHASED UNDER PARCELS 1, 3 & 99 ON THIS PROJECT.

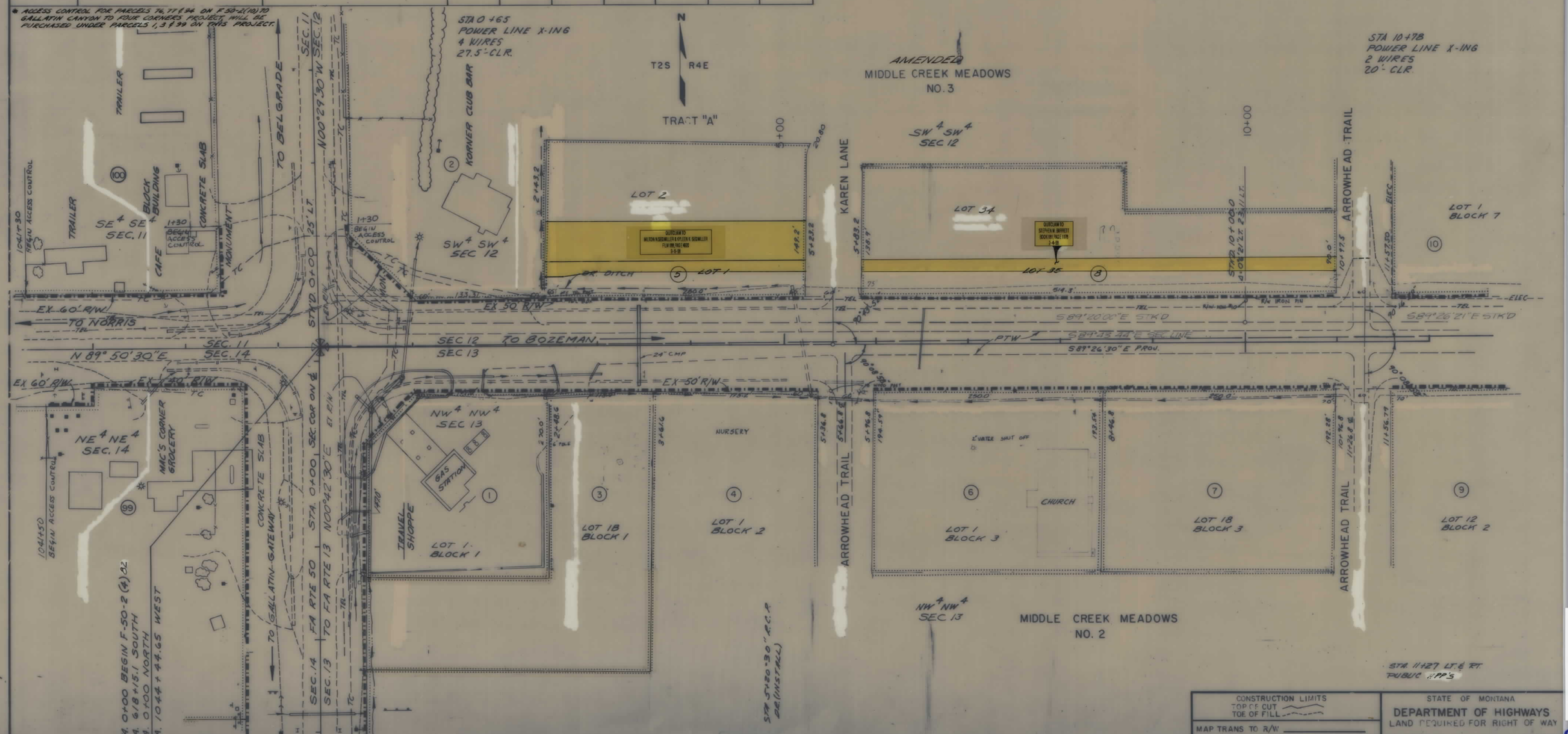

CONSTRUCTION LIMITS
TOP OF CUT
TOE OF FILL

MAP TRANS TO R/W _____

MAP REVISED 12-6-82, 2-1-83, 3-29-83, 5-16-83
R/W DATE 11-2-82

STATE OF MONTANA
DEPARTMENT OF HIGHWAYS
LAND REQUIRED FOR RIGHT OF WAY

GALLATIN COUNTY

SCALE 1" = 50' MAP COMPLETED _____

F 50-2(11)82 SHT 3 OF 16

STATE	PROJECT NO.	SHEET NO.
MONTANA	F-50-2(11)82	4-16

BOZEMAN-WEST

OWNERSHIPS

PARCEL	NAME	ADDRESS	TOTAL AREA	GROSS R/W AREA	P.T.W. AREA	AREA TO BE ACQUIRED	REMAINDER LEFT	REMAINDER RIGHT	CONST. PERMIT AREA
11	EDGAR D. & CLAIRE M. REYROAT	BOX 175, THREE FORKS, MONTANA	1.359 AC	"NEGOTIATE FOR ACCESS ONLY."					
12	MIDDLE CREEK MEADOW, INC.	53 ARROWHEAD TRAIL, BOZEMAN, MONT.	0.667 AC	"			"		
13	GUY J. & DEANNA R. UITHOF	23 SUNDANCE TRAIL, BOZEMAN, MONT.	0.676 AC	"			"		
14	DELETED								
10.	MIDDLE CREEK MEADOWS INC.	RTE. 4, BOX 30, BOZEMAN, MONT.		"			"		
15	MIDDLE CREEK MEADOW	RTE. 4, BOX 30, BOZEMAN, MONTANA	0.975 AC	"			"		
16	WILLIAM L. & CAROL J. LARK	11 BIG CHIEF TRAIL, BOZEMAN, MONT.	6.540 AC	"			"		
17	% VERN WEST LAKE - MIDDLE CR. DITCH CO.	3186 LOVE LANE, BOZEMAN, MONT.	0.271 AC	"			"		
18	KENNETH F. JONES	27 SUNDANCE TRAIL, BOZEMAN, MONT	0.752 AC	"			"		
15-A	U S A - HUD		0.975 AC	0.20 AC	0	0.20 AC		0.775 AC	
19	RICHARD W. & BETTY J ADAMS	RTE 4, BOX 28, BOZEMAN, MONT.		"			"		
20	DONALD K. & PATRICIA A. MICHEL	8240 HUFFINE LANE, BOZEMAN, MONT.	3.075 AC	"			"		
21	GEORGE W. JR & MAXINE W. AULTMAN	8244 HUFFINE LANE, BOZEMAN, MONT.	2.513 AC	"			"		
22	JAMES W. KACK	6531 JACKSON CRK. RD. BOZEMAN, MT.	3.490 AC	"			"		
23	ED W. LONG	RTE. 4 BOX 49, BOZEMAN, MONT.	1.040 AC	"			"		
24	JEFFREY R & LYNN M FLANSAAS	8264 HUFFINE LANE, BOZEMAN, MONT.	1.004 AC	"			"		
25	DELETED								
26	ED W. LONG	RTE. 4 BOX 49, BOZEMAN, MONT.	4.260 AC	"			"		
27	RALPH W. & BERNICE B. PORTER	8270 HUFFINE LANE, BOZEMAN, MONT.	4.024 AC	"			"		

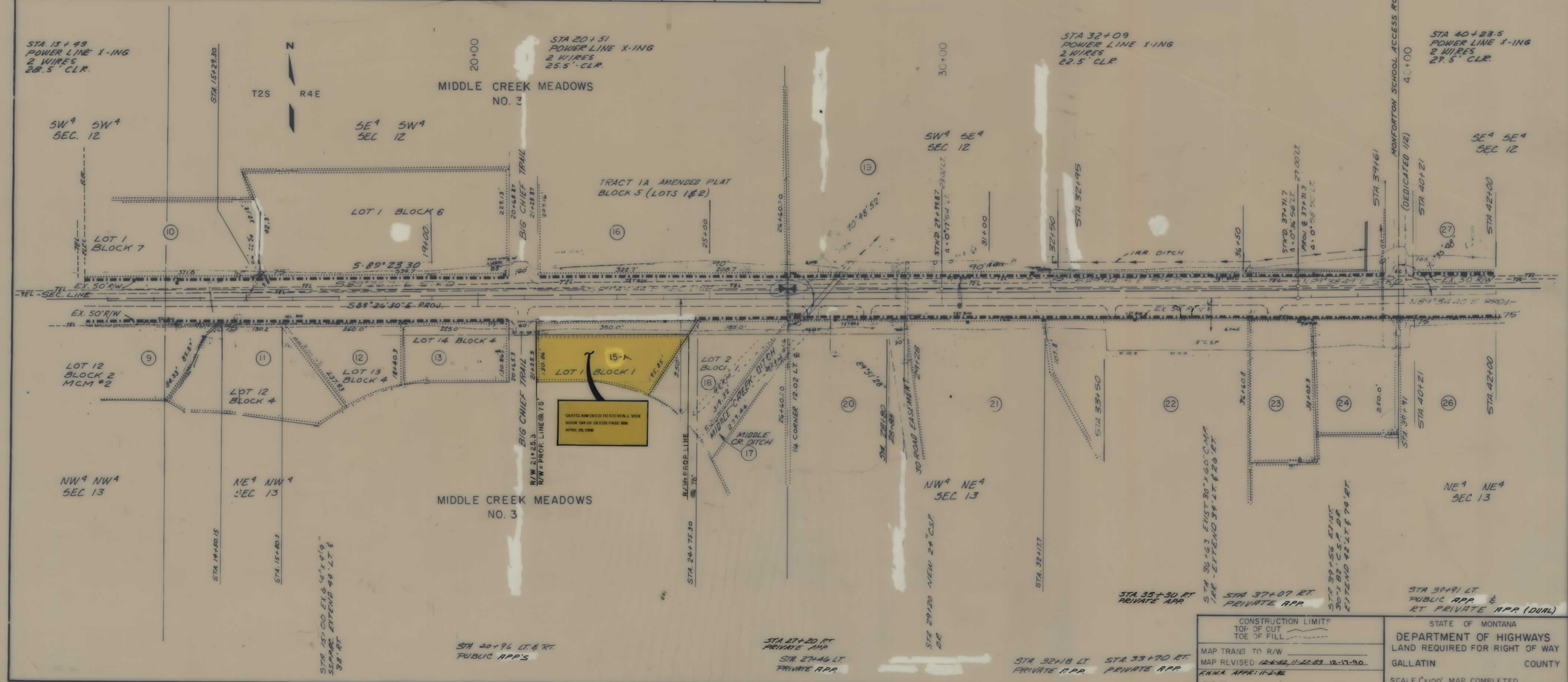

F 50-2(11)82 SHT 4 OF 16

STATE	PROJECT NO.	SHEET NO.
MONTANA	F-50-2(11)82	5-16

BOZEMAN-WEST

OWNERSHIPS

PARCEL	NAME	ADDRESS	TOTAL AREA	GROSS R/W AREA	P.T.W. AREA	AREA TO BE ACQUIRED	REMAINDER LEFT	REMAINDER RIGHT	CONST. PERMIT AREA
28	JOHN LLOYD PRICE	8276 HUFFINE LANE, BOZEMAN, MONT.	1.000 AC.	"NEGOTIATE FOR ACCESS ONLY"					
29	JOHN LLOYD PRICE	8276 HUFFINE LANE, BOZEMAN, MONT.	1.330 AC.	"			"		
30	GEORGE W. & RAMONA M. McKEAN & ANNA MAE ANDERSON	BOX 1029, BOZEMAN, MONTANA	2.970 AC.	"			"		
31	MIDDLE CREEK FARMS INC	ROUTE 4, BOX 18, BOZEMAN, MONT.	34.800 AC.	"			"		
32	ALICE B. BURKENPAS	RTE 4, BOX 51, BOZEMAN, MONT.	11.234 AC.	"			"		
33	MIDDLE CREEK FARMS INC.	8289 HUFFINE LANE, BOZEMAN, MONT.	62.681 AC.	"			"		
34	L. MASON & THELMA THOMPSON	8330 HUFFINE LANE, BOZEMAN, MONT.	10.000 AC.	"			"		
35	DELETED								
36	STATE OF MONTANA (MSU)	(SEE SHEET 6)		"			"		
37	DELETED								

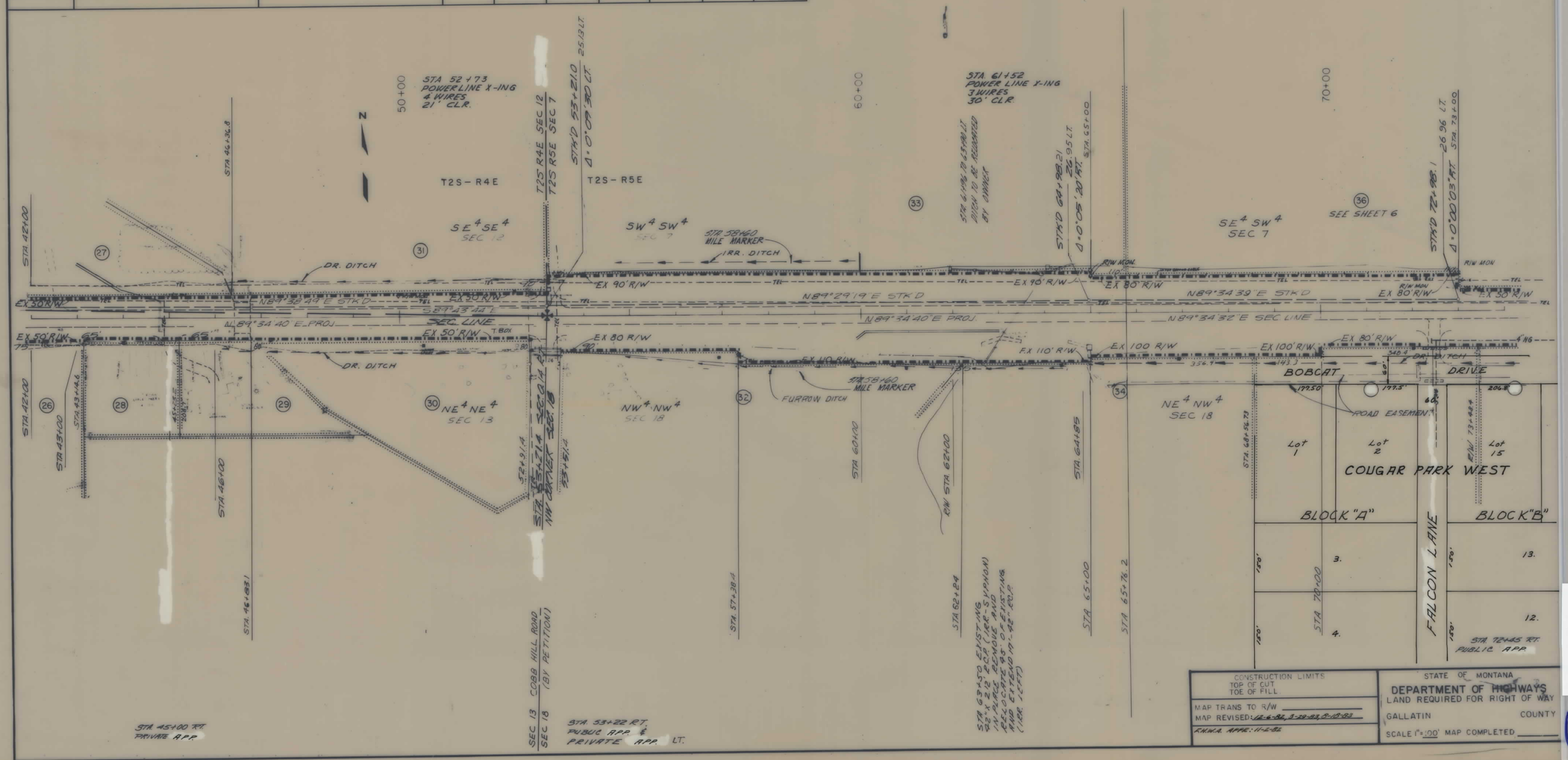

F 50-2(11)82 SHT 5 OF 16

STATE	PROJECT NO.	SHEET NO.
MONTANA	F-50-2(11)82	6-16

BOZEMAN-WEST

OWNERSHIPS

PARCEL	NAME	ADDRESS	TOTAL AREA	GROSS R/W AREA	P.T.W. AREA	AREA TO BE ACQUIRED	REMAINDER LEFT	REMAINDER RIGHT	CONST. PERMIT AREA
38	HOWARD H. NELSON	19 HILL, BOZEMAN, MONTANA	2.285 AC.	"NEGOTIATE FOR ACCESS ONLY"					
39	HOWARD H. NELSON	19 HILL, BOZEMAN, MONTANA	10.829 AC.	"			"		
40	GLENN A. BUSS	1312 S. BLACK AVE., BOZEMAN, MT.	0.574 AC.	"			"		
41	DELETED								
42	HARRIET M. BRENDEN	516 W. BABCOCK, BOZEMAN, MONTANA	38.485 AC.	"			"		
43	STATE OF MONTANA (MSU)		52.382 AC.	"			"		
44	ARNOLD VAN DYKE	5651 LOVE LANE, BOZEMAN, MONTANA	1.626 AC.	"			"		
45	HARRIET M. BRENDEN	516 W. BABCOCK, BOZEMAN, MONTANA	74.783 AC.	"			"		
46	BURL WINCHESTER	8401 HUFFINE LANE, BOZEMAN, MONTANA	73.917 AC.	"			"		
36	STATE OF MONTANA (MSU)		156.682 AC.	"			"		

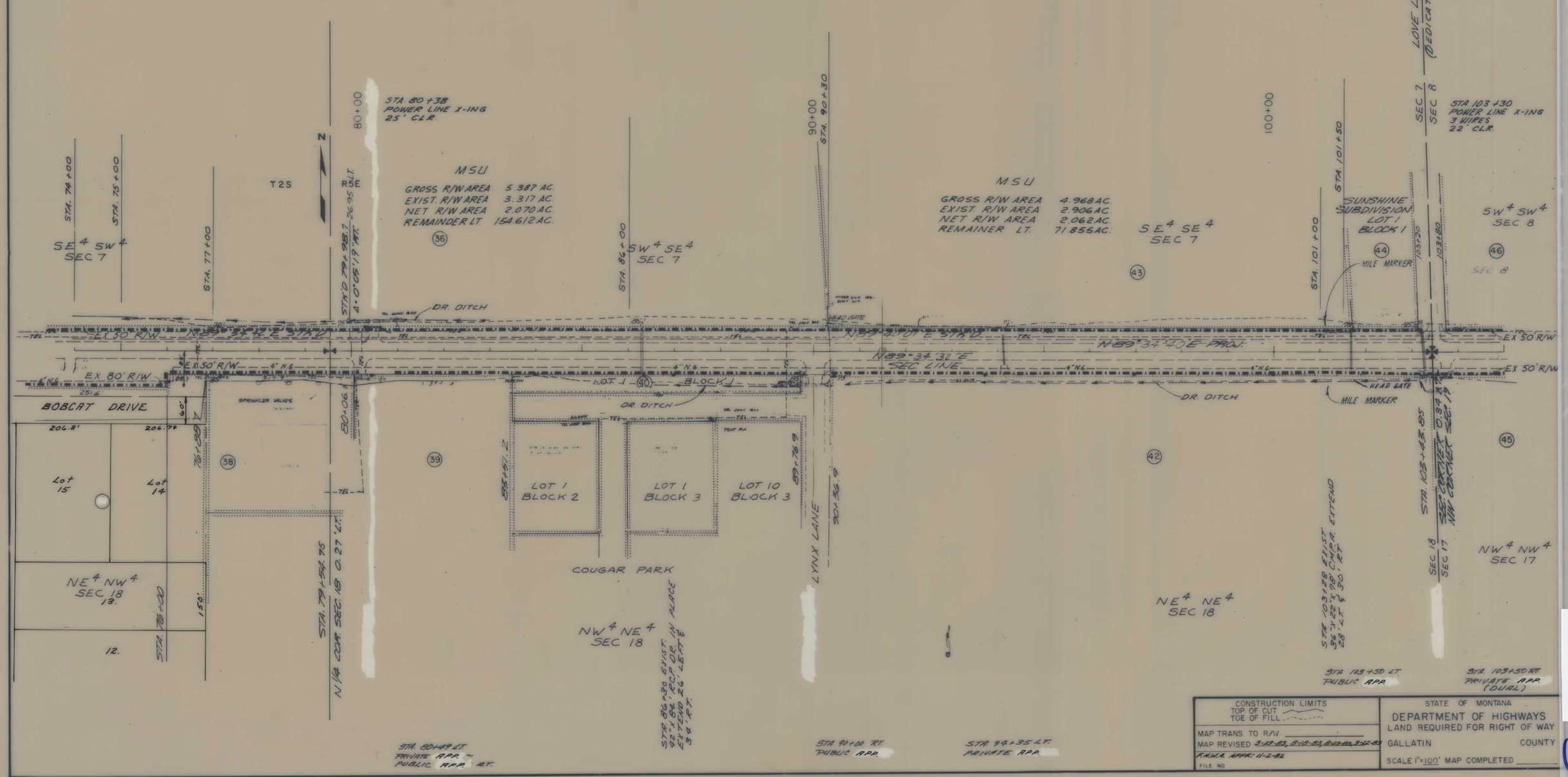

CONSTRUCTION LIMITS	STATE OF MONTANA
TOP OF CUT / TOE OF FILL	DEPARTMENT OF HIGHWAYS
MAP TRANS. TO R/W	LAND REQUIRED FOR RIGHT OF WAY
MAP REVISED 3-22-83, 8-12-83, 8-23-83, 3-22-85	GALLATIN COUNTY
F.H.W.A. APPR.: 11-2-82	SCALE 1"=100' MAP COMPLETED
FILE NO	

F 50-2(11)82 SHT 6 OF 16

STATE	PROJECT NO.	SHEET NO.
MONTANA	F 50 2(11)82	7-16

BOZEMAN-WEST

OWNERSHIPS

PARCEL	NAME	ADDRESS	TOTAL AREA	GROSS R/W AREA	P.T.W. AREA	AREA TO BE ACQUIRED	REMAINDER LEFT	REMAINDER RIGHT	CONST. PERMIT AREA
47	DONALD I. & LILLIAN STANFIELD	P.O. BOX 1236, BOZEMAN, MONTANA	13.057 AC.	"NEGOTIATE FOR ACCESS ONLY."					
48	NORTON RANCH INC.	8553 HUFFINE LANE, BOZEMAN, MONT.	73.908 AC	"			"		
49	MAURICE J. KLABUNDE	P.O. BOX 1395, BOZEMAN, MONTANA	10.651 AC.	"			"		

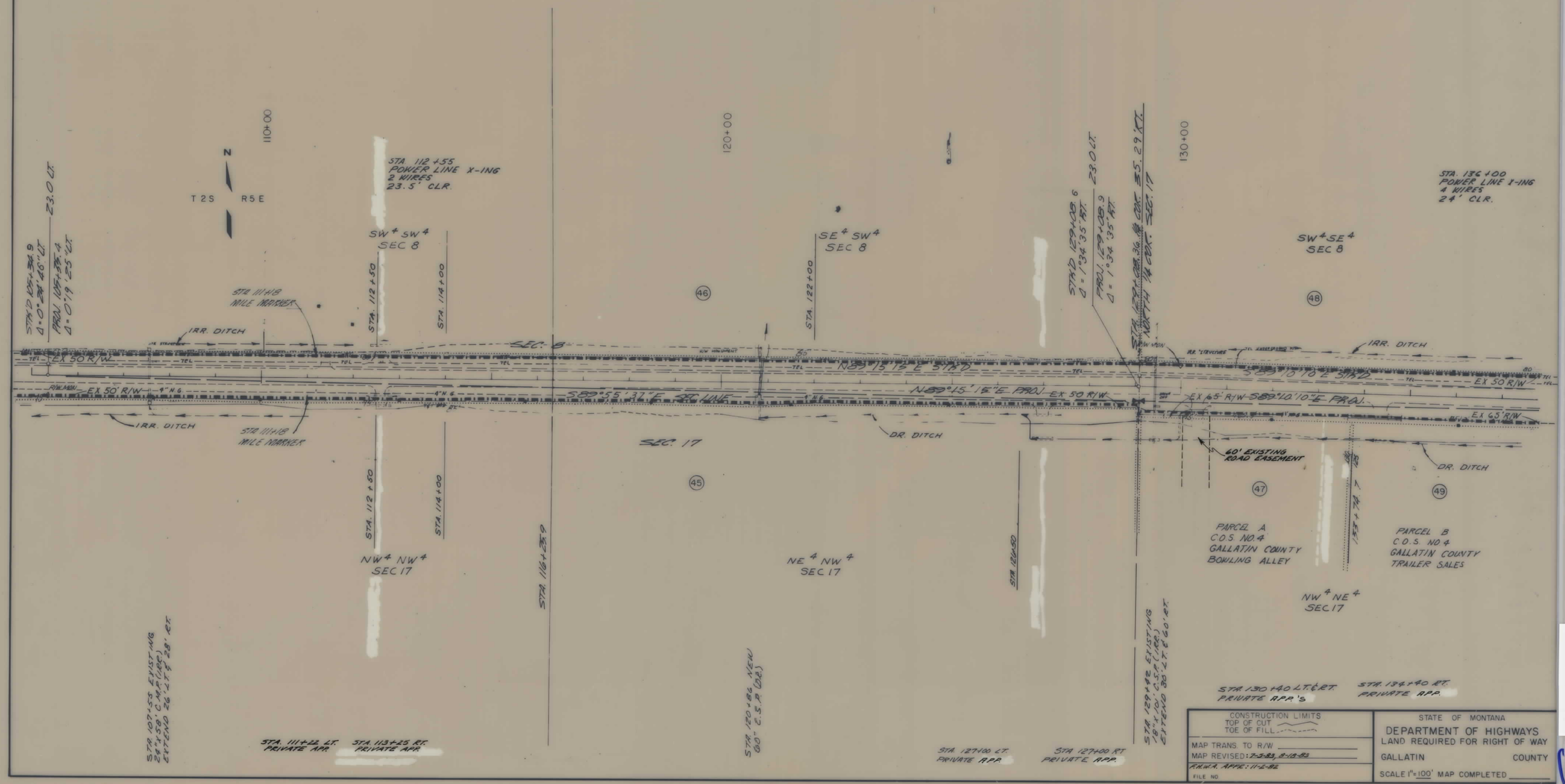

F 50-2(11)82 SHT 7 OF 16

STATE	PROJECT NO.	SHEET NO.
MONTANA	F-50-2(11)82	8-16

BOZEMAN-WEST

OWNERSHIPS

PARCEL	NAME	ADDRESS	TOTAL AREA	GROSS R/W AREA	P.T.W. AREA	AREA TO BE ACQUIRED	REMAINDER LEFT	REMAINDER RIGHT	CONST. PERMIT AREA
50	DELETED								
51	ROGER HOUGEN	BOX 1344, BOZEMAN, MONT.		"NEGOTIATE FOR ACCESS ONLY"					
52	JAMES R. & DORIS FERGUSON	8474 HUFFINE LANE, BOZEMAN, MONT.	10.000 AC.	"			"		
53	ROGER HOUGEN	BOX 1344, BOZEMAN, MONTANA	10.000 AC.	"			"		
54	LLOYD L. & MARILYN J. LEMIEUX	8488 HUFFINE LANE, BOZEMAN, MONT.	1.504 AC.	"			"		
55	REA SCHOOL DISTRICT NO. 11								
56	LLOYD L. & MARILYN J. LEMIEUX	8488 HUFFINE LANE, BOZEMAN, MONT.	1.864 AC.	"			"		
57	FRANK J. TRUNK & SON	P.O. BOX 1107, BOZEMAN, MONTANA	59.076 AC.	"			"		
57.1	FRANK TRUNK C/O KIP KAPINOS	P.O. BOX 872, BOZEMAN, MT.		"			"		
58	MARTIN O. & SUZANNE R. ERICKSON	8498 HUFFINE LANE, BOZEMAN, MONT.	1.000 AC.	"			"		
60	ESTATE OF JOHN C. HUFFINE	ETE. 3, BOX 265, BOZEMAN, MONT.	11.341 AC.	"			"		
61	EMMA L. KNAPP	SEE SHEET 9		"			"		
62	NORTON RANCH, INC.	SEE SHEET 9		"			"		

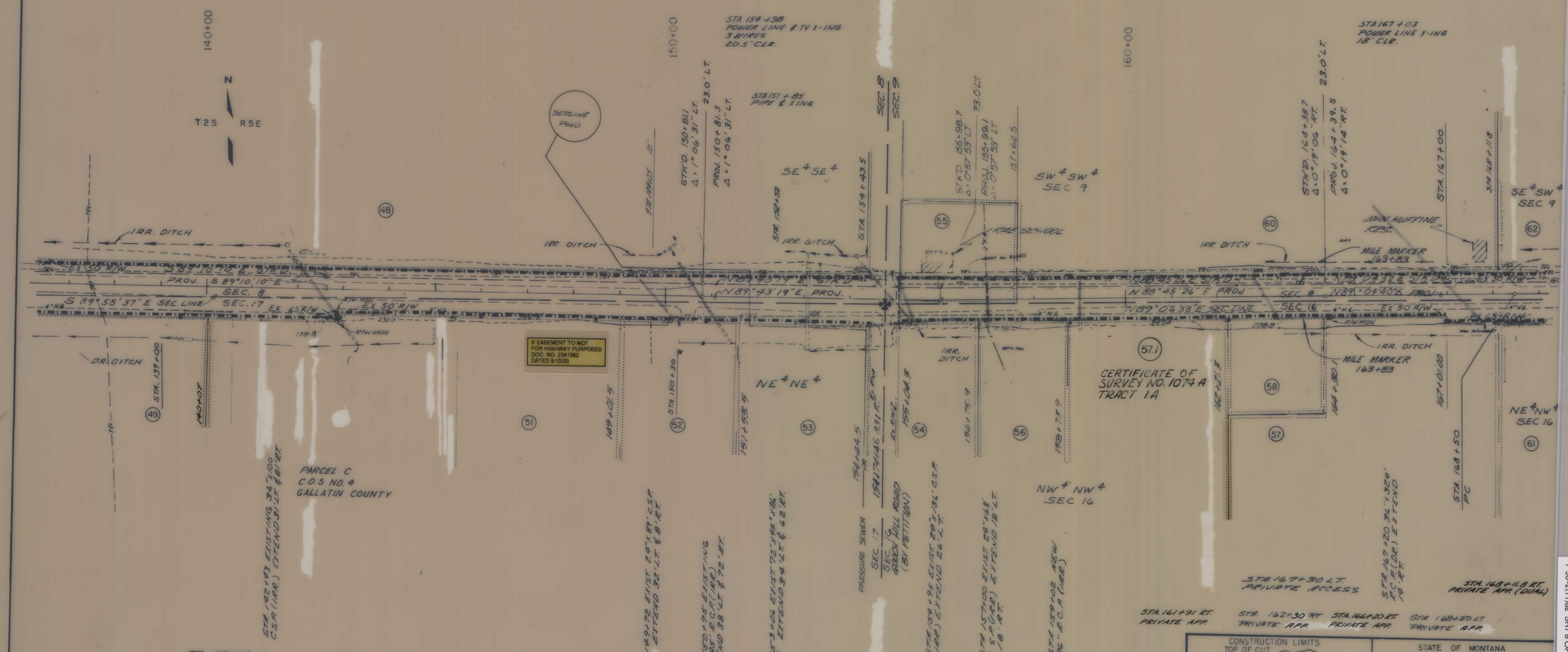

F 50-2(11)82 SHT 8 OF 16

STATE	PROJECT NO.	SHEET NO.
MONTANA	F-50-2(11)82	9-16

BOZEMAN-WEST

OWNERSHIPS

PARCEL	NAME	ADDRESS	TOTAL AREA	GROSS RW AREA	P.T.W. AREA	AREA TO BE ACQUIRED	REMAINDER LEFT	REMAINDER RIGHT	CONST. PERMIT AREA
63	R.R. NELSON	431 No. 7TH. AVE., BOZEMAN, MONT.	9.548 AC	"NEGOTIATE	FOR ACCESS	ONLY"			
61	EMMA L. KNAPP	423 So. 8TH AVE. BOZEMAN, MONT.	156.167 AC	"			"		
62	NORTON RANCH INC	RTE. 3, BOZEMAN, MONT.	78.914 AC	"			"		
65	VIRGIL & PHYLLIS JAHNKE	ROUTE 1, BOX 125, AMERICAN FALLS IDAHO	37.278 AC	"			"		

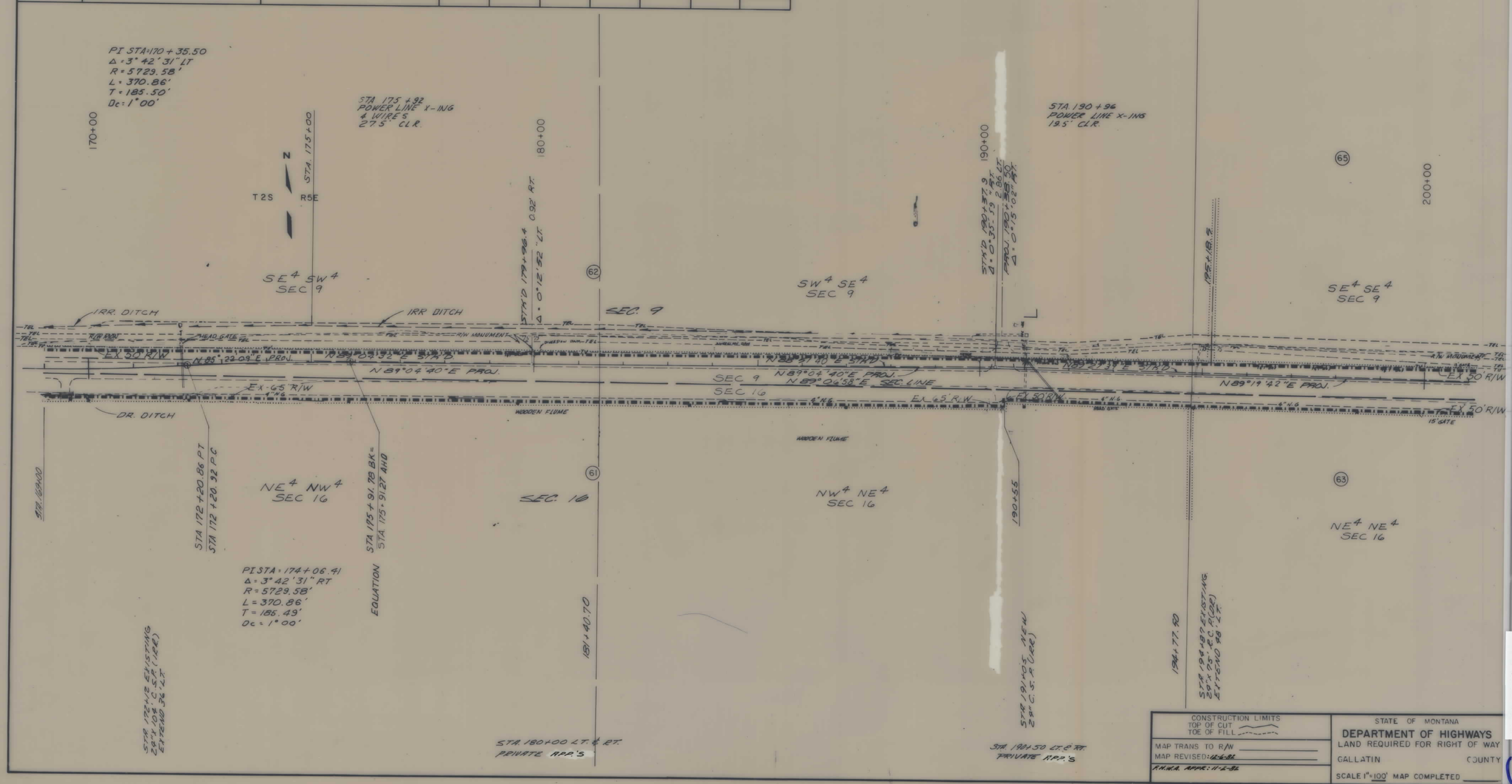

CONSTRUCTION LIMITS
TOP OF CUT
TOE OF FILL

MAP TRANS TO R/W _____
MAP REVISED: 11-6-81
F.H.W.A. APPR.: 11-6-81

STATE OF MONTANA
DEPARTMENT OF HIGHWAYS
LAND REQUIRED FOR RIGHT OF WAY
GALLATIN COUNTY
SCALE 1"=100' MAP COMPLETED _____

F 50-2(11)82 SHT 9 OF 16

STATE	PROJECT NO.	SHEET NO.
MONTANA	F-50-2(11)82	10-16

BOZEMAN-WEST

OWNERSHIPS

PARCEL	NAME	ADDRESS	TOTAL AREA	GROSS R/W AREA	P.T.W. AREA	AREA TO BE ACQUIRED	REMAINDER LEFT	REMAINDER RIGHT	CONST. PERMIT AREA
64	R.R. NELSON	431 No. 7TH AVE., BOZEMAN, MONT.	9.560 AC.	"NEGOTIATE FOR ACCESS ONLY."					
65	VIRGIL & PHYLLIS JAHNKE	SEE SHEET 9		"			"		
66	FRANK KOUNTZ JR. & RUTH HABEGER	8616 HUFFINE LANE, BOZEMAN, MONT.	274.496 AC.	"			"		
67	FRANK R. (DICK) & KRISTIE KOUNTZ	8600 HUFFINE LANE, BOZEMAN, MONT.	2.327 AC.	"			"		
68	FRANK R. (DICK) & KRISTIE KOUNTZ	8600 HUFFINE LANE, BOZEMAN, MONT.	1.004 AC.	"			"		
69	FRANK & THELMA KOUNTZ JR.	8[illegible] HUFFINE LANE, BOZEMAN, MONT.	27.501 AC.	"			"		
70	VIRGIL & PHYLLIS JAHNKE	ROUTE 1, BOX 125, AMERICAN FALLS, IDAHO	76.783 AC.	"			"		

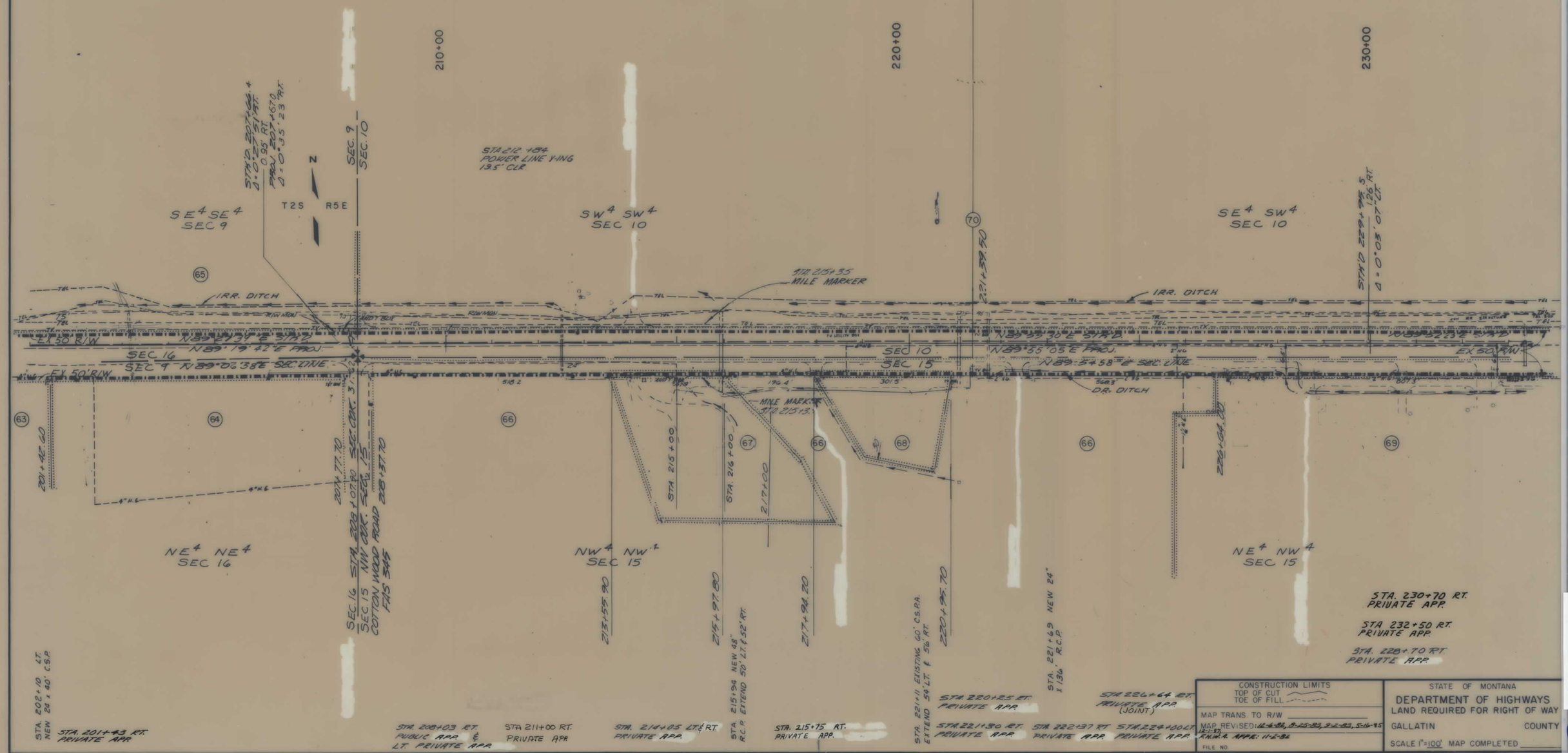

F 50-2(11)82 SHT 10 OF 16

STATE	PROJECT NO.	SHEET NO.
MONTANA	F-50-2(11)82	11-16

BOZEMAN-WEST

OWNERSHIPS

PARCEL	NAME	ADDRESS	TOTAL AREA	GROSS RW AREA	P.T.W. AREA	AREA TO BE ACQUIRED	REMAINDER LEFT	REMAINDER RIGHT	CONST. PERMIT AREA
71	STATE OF MONTANA		246.983 AC.	"NEGOTIATE FOR ACCESS ONLY."					
72	VIRGIL & PHYLLIS JAHNKE	ROUTE 1, BOX 125, AMERICAN FALLS, IDAHO	315.165 AC.	"			"		

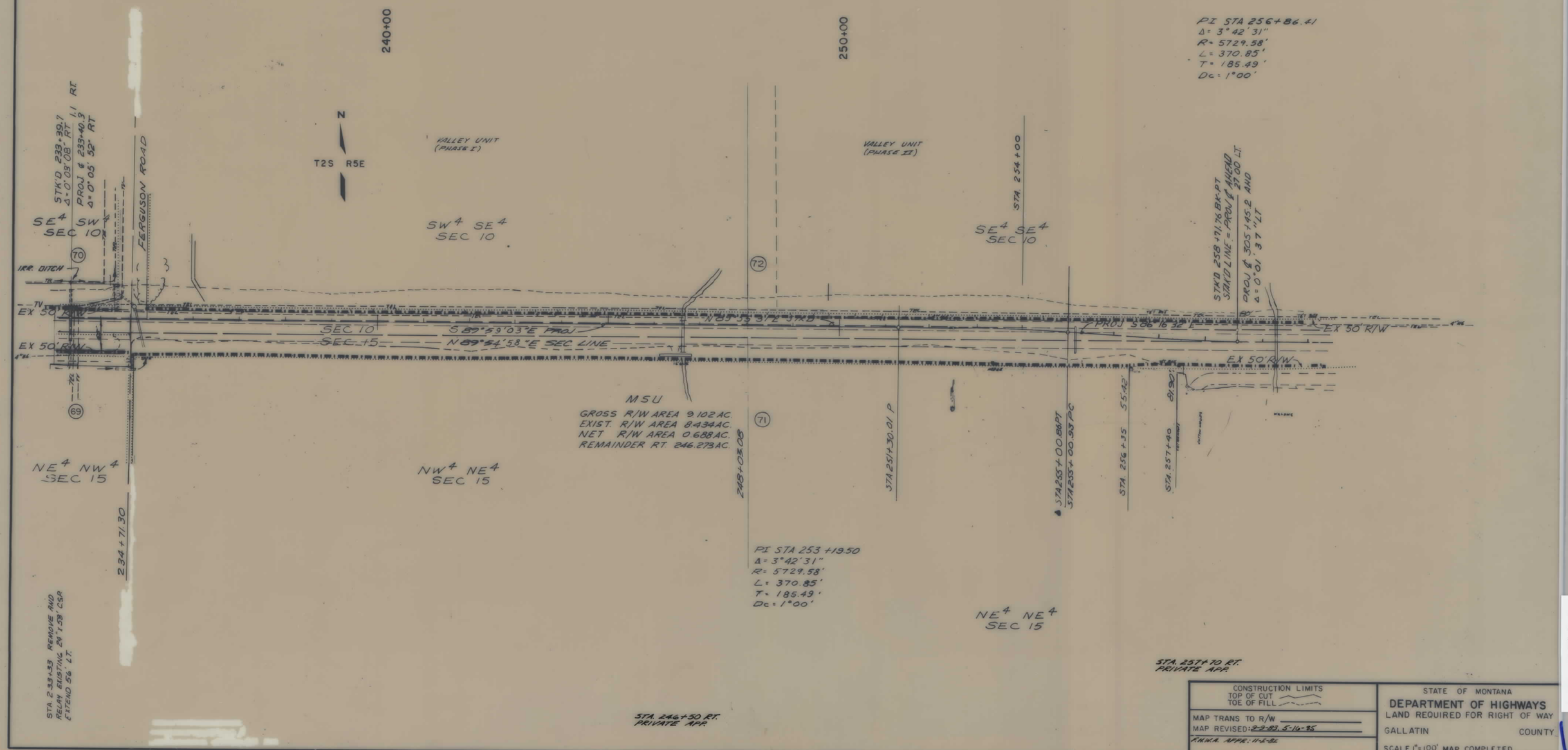

CONSTRUCTION LIMITS
TOP OF CUT
TOE OF FILL

MAP TRANS TO R/W
MAP REVISED: 2-2-83, 5-16-85
FHWA APPR: 11-2-82

STATE OF MONTANA
DEPARTMENT OF HIGHWAYS
LAND REQUIRED FOR RIGHT OF WAY
GALLATIN COUNTY
SCALE 1"=100' MAP COMPLETED

F 50-2(11)82 SHT 11 OF 16

STATE	PROJECT NO.	SHEET NO.
MONTANA	F-50-2(11)82	12-16

BOZEMAN-WEST

OWNERSHIPS

PARCEL	NAME	ADDRESS	TOTAL AREA	GROSS R/W AREA	P.T.W. AREA	AREA TO BE ACQUIRED	REMAINDER LEFT	REMAINDER RIGHT	CONST. PERMIT AREA
73	STATE OF MONTANA		477.858AC.	"NEGOTIATE FOR ACCESS ONLY"					
74	STATE OF MONTANA		20.664AC.	"NEGOTIATE FOR ACCESS ONLY"					
71	STATE OF MONTANA	SEE SHEET 11		"			"		
72	VIRGIL & PHYLLIS JAHNKE	SEE SHEET 11		"			"		

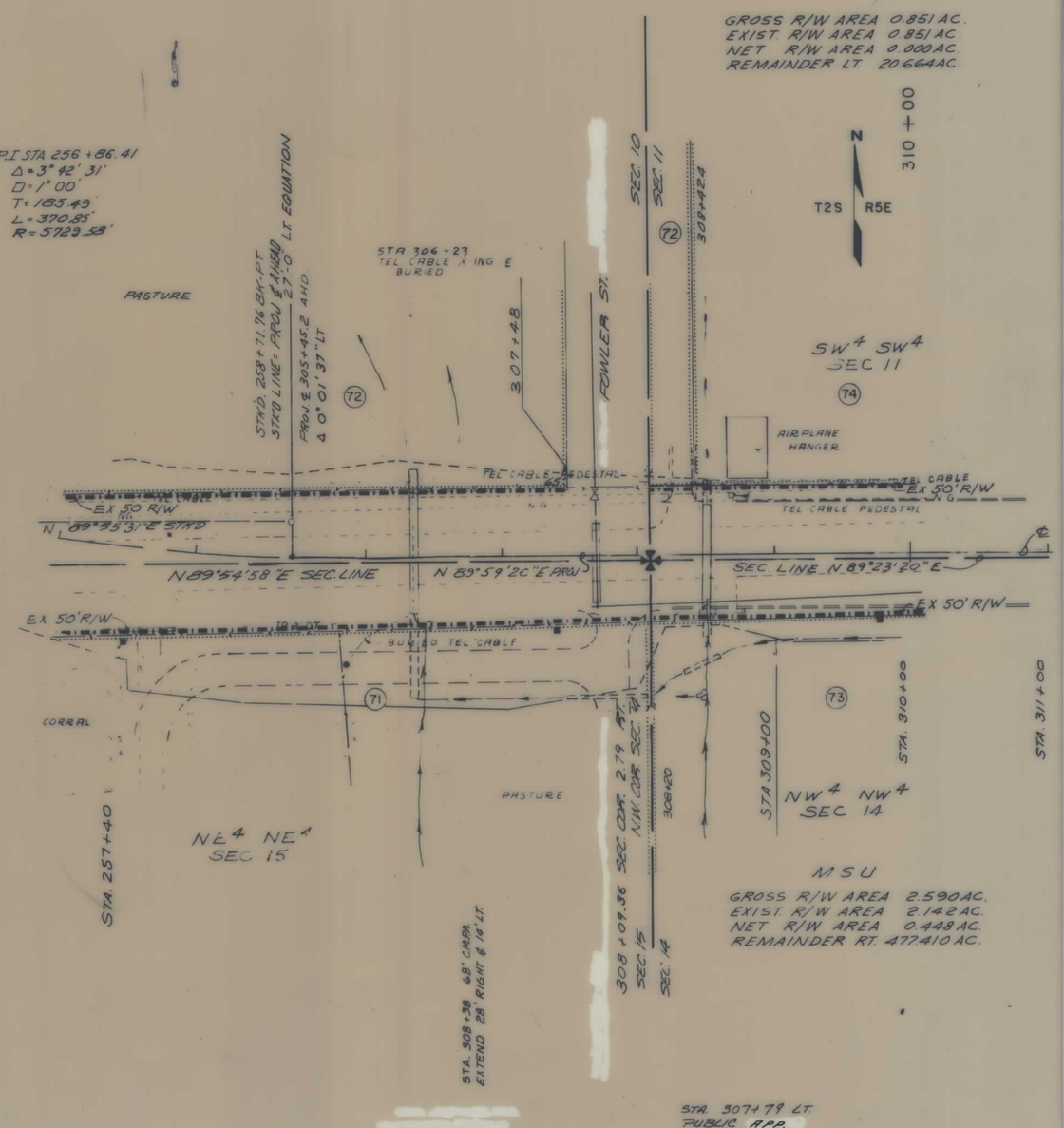

CONSTRUCTION LIMITS
TOP OF CUT
TOE OF FILL

MAP TRANS TO R/W
MAP REVISED: 2-2-83
KNKA APPR: 11-2-82

STATE OF MONTANA
DEPARTMENT OF HIGHWAYS
LAND REQUIRED FOR RIGHT OF WAY
GALLATIN COUNTY
SCALE 1" = 50' MAP COMPLETED

F 50-2(11)82 SHT 12 OF 16

OWNERSHIPS

PARCEL	NAME	ADDRESS	TOTAL AREA	GROSS RW AREA	P.T.W. AREA	AREA TO BE ACQUIRED	REMAINDER LEFT	REMAINDER RIGHT	CONST. PERMIT AREA
75	BURONEPE Co.	1612 W. MAIN, BOZEMAN, MONTANA	1.033 AC.	"NEGOTIATE FOR ACCESS ONLY"					
76	ALBERT J. MICHEL &	2621 W. COLLEGE, BOZEMAN, MONT.							
	RAMONA M. McKEAN		38.612 AC.	"			"		
74	STATE OF MONTANA DEPT. OF FWP	SEE SHEET 12		"			"		
73	STATE OF MONTANA MSU	SEE SHEET 12		"			"		

STATE	PROJECT NO.	SHEET NO.
MONTANA	F-50-2(11)82	13-16

BOZEMAN-WEST

℄ CURVE DATA
PI STA. 326+50.98
Δ = 47° 36' 00"
D = 3° 00'
T = 842.35'
L = 1586.67'
R = 1909.86'

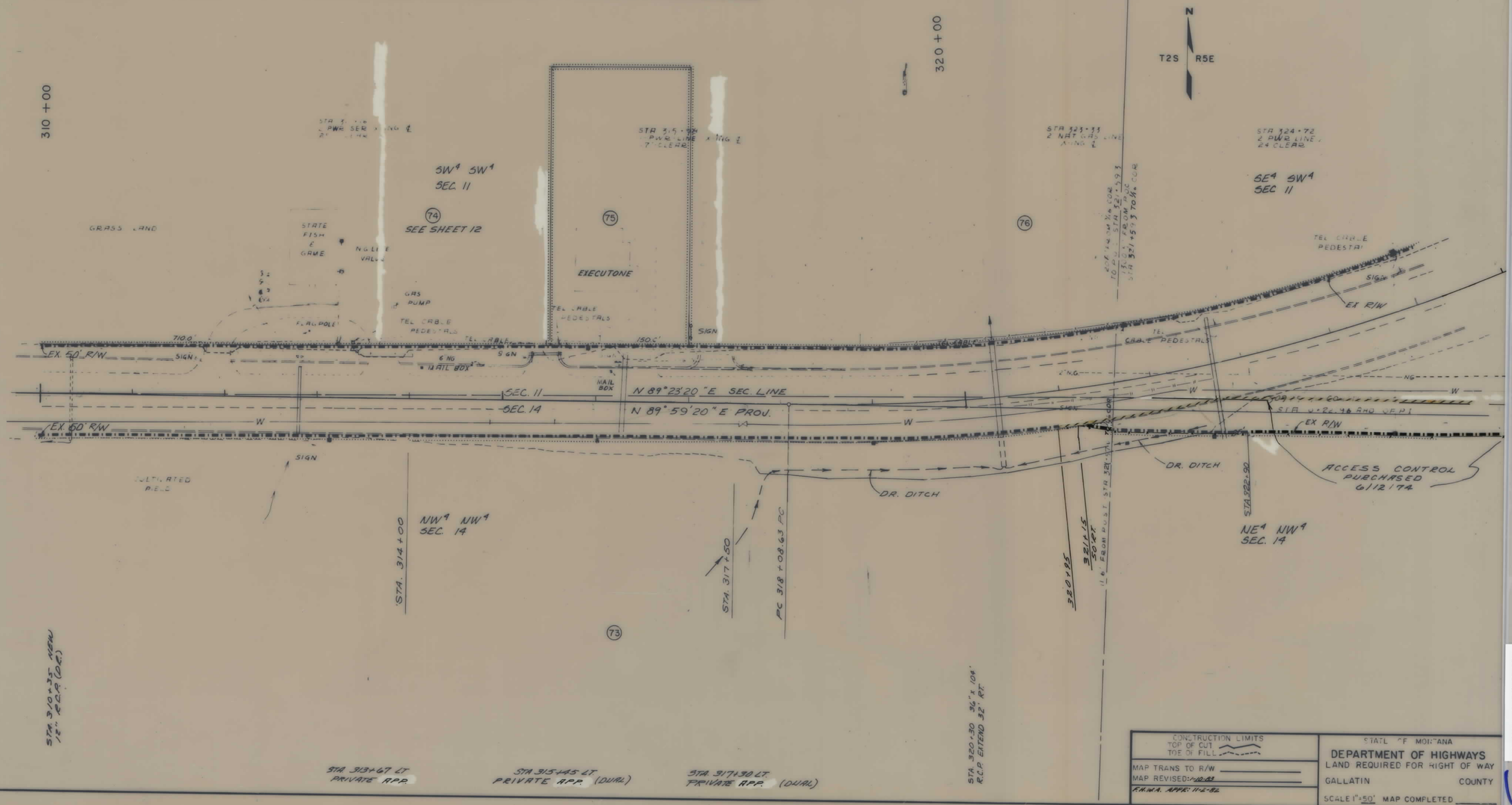

CONSTRUCTION LIMITS
TOP OF CUT
TOE OF FILL

MAP TRANS TO R/W _____
MAP REVISED: 1-10-83
F.H.W.A. APPR: 11-2-82

STATE OF MONTANA
DEPARTMENT OF HIGHWAYS
LAND REQUIRED FOR RIGHT OF WAY
GALLATIN COUNTY
SCALE 1" = 50' MAP COMPLETED _____

F 50-2(11)82 SHT 13 OF 16

STATE	PROJECT NO.	SHEET NO.
MONTANA	F-50-2(11)82	14-16

BOZEMAN-WEST

OWNERSHIPS

PARCEL	NAME	ADDRESS	TOTAL AREA	GROSS R/W AREA	P.T.W. AREA	AREA TO BE ACQUIRED	REMAINDER LEFT	REMAINDER RIGHT	CONST. PERMIT AREA
77	JOSEPH J. KLABUNDE ET AL.		3.828 AC.	"NEGOTIATE FOR ACCESS ONLY"					
78	ALBERT J. MICHEL	2621 W. COLLEGE, BOZEMAN, MT.	2.501 AC.	"			"		
77.1	MAURICE J. KLABUNDE	BOZEMAN, MT.							
79	DELETED								
80	GENE E. COOK & DANIEL D. HENDERSON	611 WEST MAIN, BOZEMAN	0.799 AC.	"			"		
81	DELETED								
76.1	R.L. & LYDIA STRATFORD	BOX 544, BILLINGS, MT. 59103		"			"		
82	ROGER LUEHRS ½ & GREG LOVGREN ½	2605 W MAIN ST BOZEMAN, MONT.	0.899 AC	"			"		
83	BOZEMAN TOWN PUMP INC.	600 S. MAIN, BUTTE, MONTANA	1.158 AC.	"			"		
76.2	STATE CAPITOL EMPLOYEES CREDIT UNION, 1820 11TH AVE, HELENA, MT. 59601			"			"		

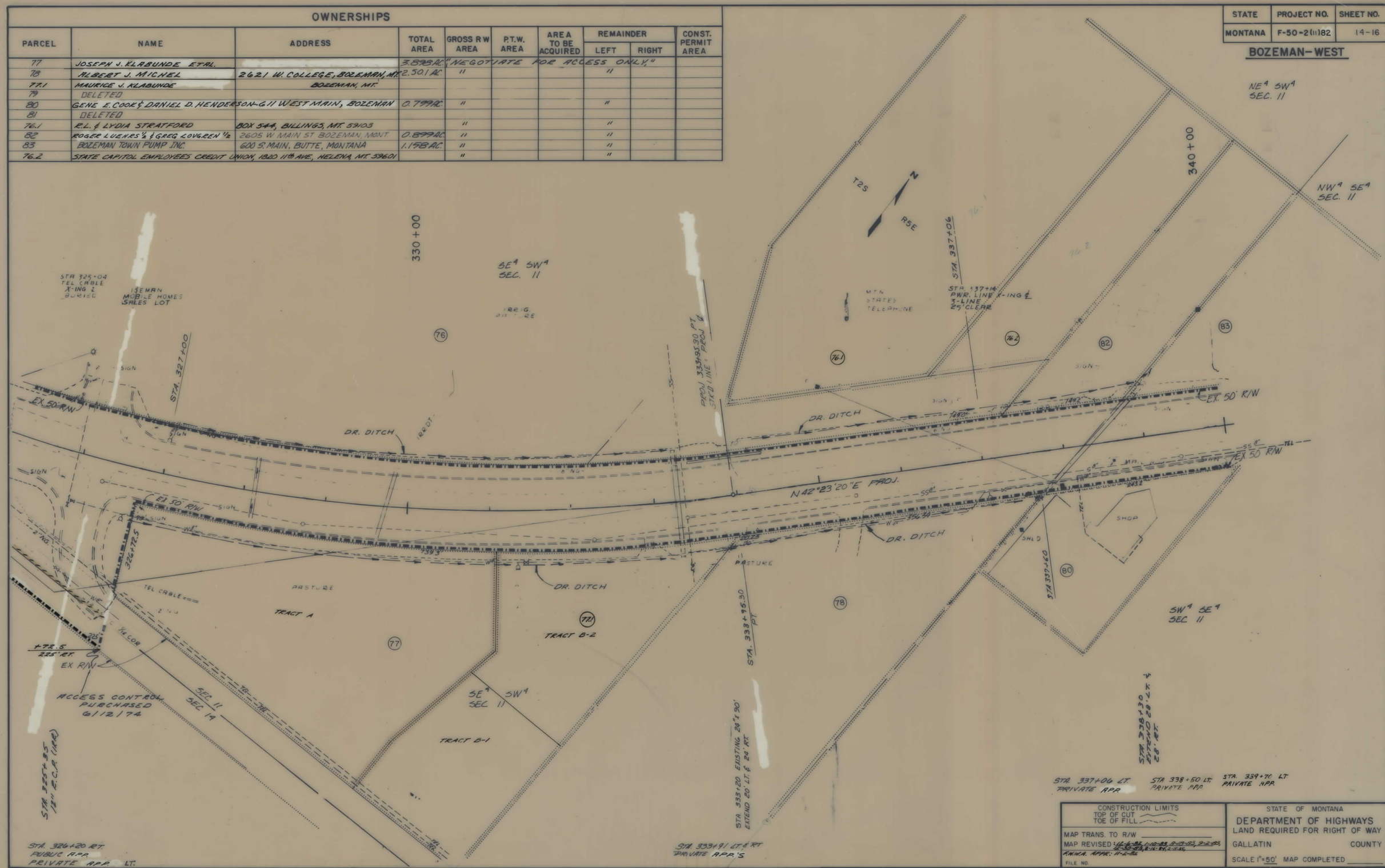

CONSTRUCTION LIMITS
TOP OF CUT
TOE OF FILL

MAP TRANS. TO R/W
MAP REVISED: 12-6-82, 1-10-83, 8-19-83, 9-2-83, 12-30-83, 8-14-84, 2-15-85.
F.H.W.A. APPR: 11-2-82
FILE NO.

STATE OF MONTANA
DEPARTMENT OF HIGHWAYS
LAND REQUIRED FOR RIGHT OF WAY
GALLATIN COUNTY
SCALE 1"=50' MAP COMPLETED

F 50-2(11)82 SHT 14 OF 16

STATE	PROJECT NO.	SHEET NO.
MONTANA	F-50-2(11)82	15-16

BOZEMAN—WEST

OWNERSHIPS

PARCEL	NAME	ADDRESS	TOTAL AREA	GROSS R/W AREA	P.T.W. AREA	AREA TO BE ACQUIRED	REMAINDER LEFT	REMAINDER RIGHT	CONST. PERMIT AREA
84	GENE E. COOK & DANIEL D. HENDERSON	611 WEST MAIN, BOZEMAN	0.988 AC.	"NEGOTIATE FOR ACCESS ONLY,"					
85	DOROTHY ALBERDA	8591 RIVER ROAD, BOZEMAN, MONT.	4.800 AC.	"			"		
86	STEPHANIE H SABO	1021 S BLACK AVE, BOZEMAN, MONT.	0.076 AC.	"			"		
87	LILLIAN M. & CONRAD YERGER JR.	2604 WEST BABCOCK ST, BOZEMAN, MONT.	0.305 AC.	"			"		
88	DUANE & DARRELL BURKENPAS	1108 E. BABCOCK, BOZEMAN, MONT.	1.260 AC.	"			"		
89	STEPHANIE H SABO	1021 S. BLACK AVE, BOZEMAN, MONT.	3.457 AC.	"			"		
90	DAVID A. & NORMAN E WALLIN	1800 W. MAIN, BOZEMAN, MONTANA	8.919 AC.	"			"		
91	DUANE & DARRELL BURKENPAS	1108 E. BABCOCK, BOZEMAN, MONT.	2.548 AC.	"			"		
90.1	D.A. & N.E. WALLIN C/O JAMES & MABEL L. STEPHENS	1800 W. MAIN, BOZEMAN, MT.		"			"		
92	DELETED								
93	TEEPEE GAS Co.	2230 W. MAIN, BOZEMAN, MONTANA	2.784 AC.	"NEGOTIATE FOR ACCESS ONLY"					
94	J.M. NICKY	809 W. OLIVE, BOZEMAN, MONTANA	0.307 AC.	"NEGOTIATE FOR ACCESS ONLY,"					
95	DELETED								

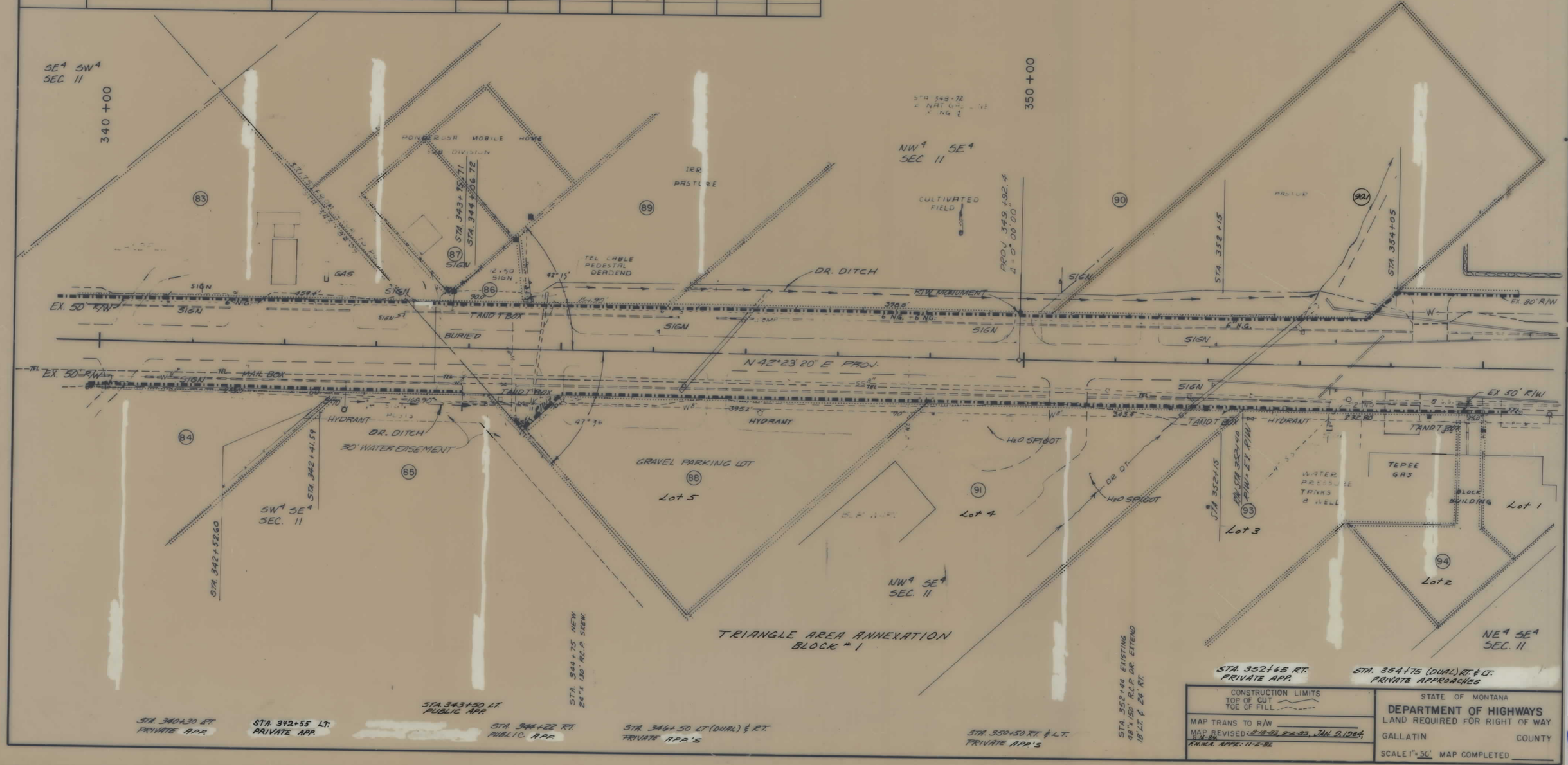

F 50-2(11)82 SHT 15 OF 16

STATE	PROJECT NO.	SHEET NO.
MONTANA	F-50-2(11)82	16-16

BOZEMAN-WEST

OWNERSHIPS

PARCEL	NAME	ADDRESS	TOTAL AREA	GROSS R/W AREA	P.T.W. AREA	AREA TO BE ACQUIRED	REMAINDER LEFT	REMAINDER RIGHT	CONST. PERMIT AREA
96	ROBERT L. STEINMANN	P.O. BOX 905 BOZEMAN, MT. 59715	0.905 AC.	"NEGOTIATE FOR ACCESS ONLY."					
97	JAMES & MABEL L. STEPHENS		2.005 AC.	"NEGOTIATE FOR ACCESS ONLY."					
98	KIRK A. DUTTON	4301 W. HUSTON, TOPEKA, KANSAS 66601	0.415 AC.	"NEGOTIATE FOR ACCESS ONLY."					
101	CENTURY PROPERTIES FUND XIV			"NEGOTIATE FOR ACCESS ONLY."					

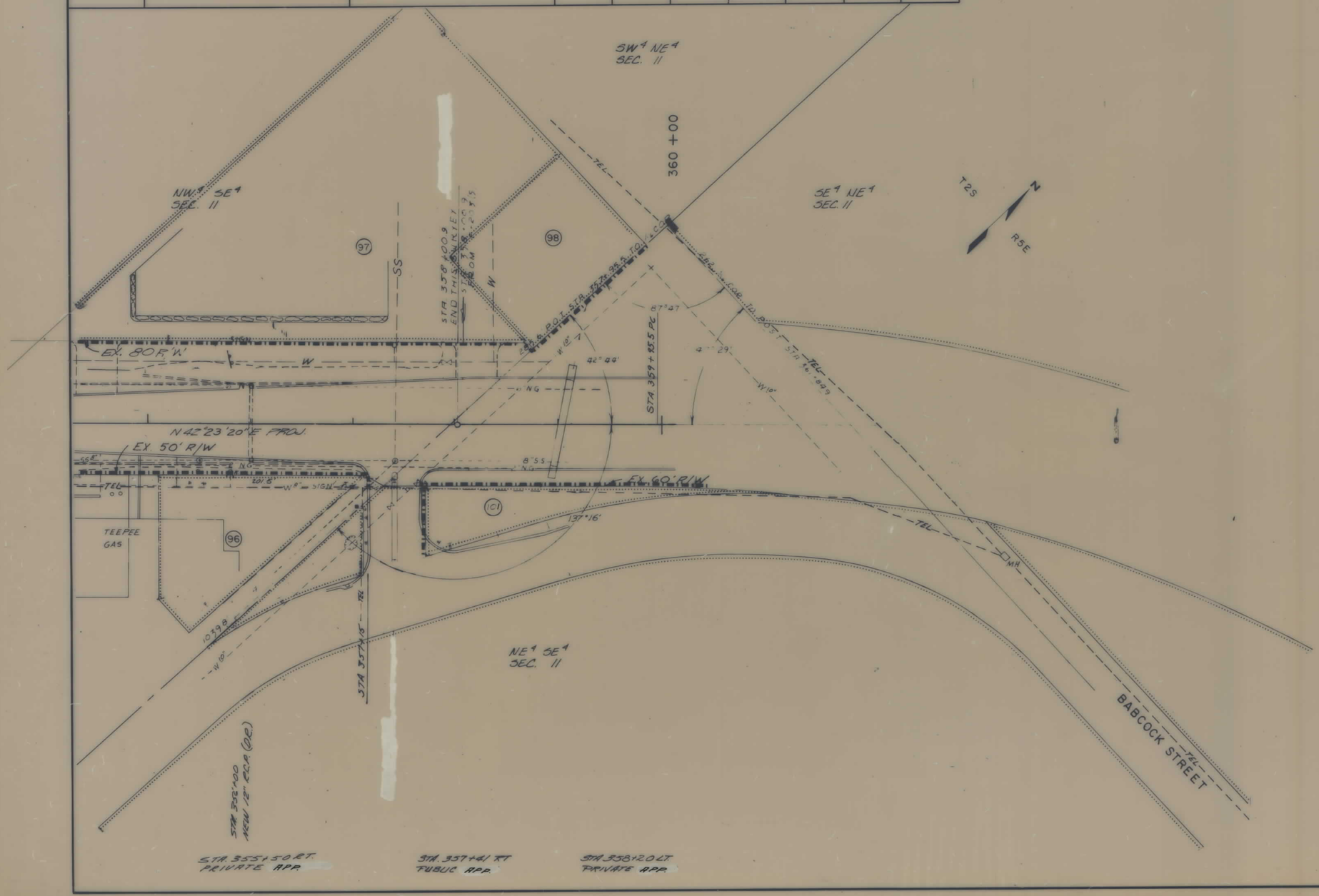

CONSTRUCTION LIMITS
TOP OF CUT
TOE OF FILL

MAP TRANS TO R/W
MAP REVISED: 2-22-83
F.H.W.A. APPR: 11-2-82

STATE OF MONTANA
DEPARTMENT OF HIGHWAYS
LAND REQUIRED FOR RIGHT OF WAY
GALLATIN COUNTY
SCALE 1" = 50' MAP COMPLETED

F 50-2(11)82 SHT 16 OF 16