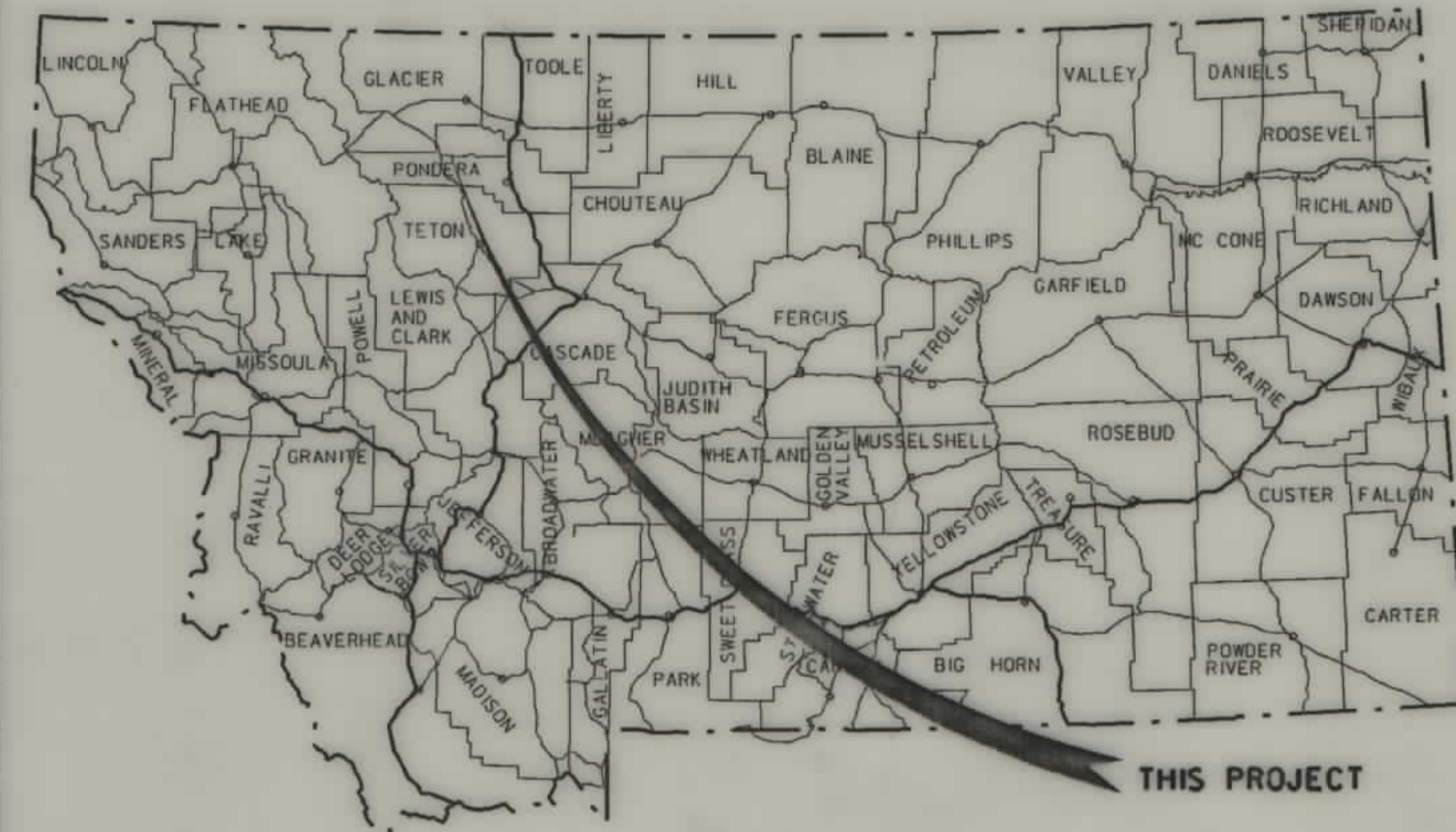


PLANS
NOT
TO
SCALE

MONTANA DEPARTMENT OF TRANSPORTATION

STATE	RIGHT OF WAY ID.	SHEET NO.	TOTAL SHEETS
MONTANA	STPP 44-1(12)0	1	40
PROJECT NUMBER 1291-012			
VALIER - WEST			



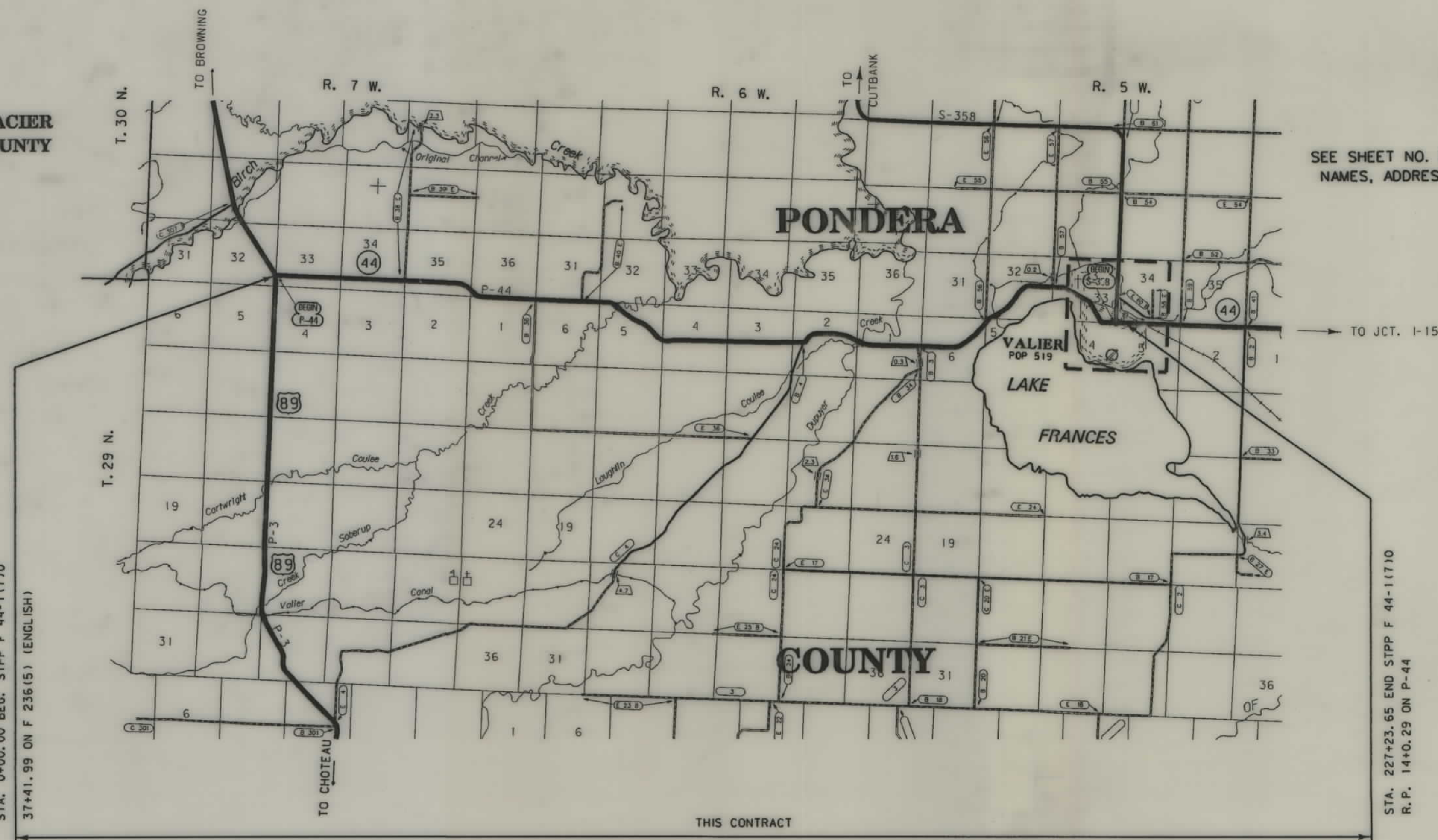
RIGHT OF WAY PLAN OF FEDERAL AID PROJECT STPP 44-1(12)0 VALIER - WEST PONDERA COUNTY

22.7 Kilometers

CONVENTIONAL SIGNS

PROPOSED RIGHT OF WAY LINE	---
EXISTING RIGHT OF WAY LINE	---
RAILROAD RIGHT OF WAY LINE	---
CENTERLINE (C) OR PROJECTED LINE	---
STK'D CENTERLINE	---
SECTION LINE	---
OWNERSHIP BOUNDARY	---
FULL ACCESS CONTROL	AG AG
LIMITED ACCESS CONTROL	///
EXISTING ACCESS CONTROL	///
PRESENT TRAVELED WAY (P.T.W.)	---
FENCE LINE	---
EXISTING GUARDRAIL	---
PROPOSED GUARDRAIL	---
GATE IN FENCE	---
CATTLE GUARD: EXIST. - PROPOSED	---
SECTION CORNER	FOUND UNFOUND
1/4 SECTION CORNER	---
CLOSING CORNER	---
MEANDER CORNER	---
CENTER OF SECTION	---
RIGHT OF WAY MONUMENT	---
PROPERTY CORNER PIN	---
POWER POLE IN PLACE	---
TELEPHONE POLE IN PLACE	---
TELEGRAPH POLE IN PLACE	---
LIGHT POLE	---
PROPOSED CULVERT	---
EXISTING CULVERT	---
OUTLET DITCH	---
INLET DITCH	---
EXISTING DITCH	---
CHANNEL CHANGES	CH. CH. 2
DITCH BLOCK	---
RIPRAP	---
BRIDGES	---
RAILROADS	---
PARCEL NUMBERS	---
APPROACH: EXIST.- PROPOSED	---

GLACIER COUNTY



SEE SHEET NO. 2-5 FOR OWNERSHIP NAMES, ADDRESSES, AREAS, ETC.

ASSOCIATED PROJECT ID.
STPP-F 44-1(17)0 PE

RELATED PROJECTS
STPP 44-1(8)14 R/W
S 321(3) R/W
F 236(5) R/W

FHWA/MDT APPROVAL	6-21-00	1-10-01
MAP REVISED		

NOTES: 1. ALL MEASUREMENTS ARE METRIC EXCEPT AS NOTED

MONTANA DEPARTMENT OF TRANSPORTATION

MONTANA CADD

RDROW

MONTANA CADD

129 Invtl. ROW
19 MAR 2001
10:09:05
0955
3
3
2

STPP 44-1(12)0 SHT 1 of 40



R D R O W

129 Town L ROW
01/23/202
06:34:55
N W EPS - U4059

OWNERSHIP																			
PARCEL	NAME	ADDRESS	TOTAL	AREA	GROSS R/W AREA		EX. EASE. AREA		NET AREA		REMAINDER				CONST. PMT. AREA		EASE. AREA		SHEET NO.
			METRIC	ENGLISH	METRIC	ENGLISH	METRIC	ENGLISH	METRIC	ENGLISH	LEFT		RIGHT		METRIC	ENGLISH	METRIC	ENGLISH	
											METRIC	ENGLISH	METRIC	ENGLISH					
1	KINGSBURY COLONY, INC., A CORPORATION	210 VALIER HWY., VALIER, MONTANA 59486	259+ ha	640+ AC	10.145 ha	25.06 AC	3.814 ha	9.42 AC	6.331 ha	15.64 AC					0.116 ha	0.29 AC			6-13
2	SCHOOL DISTRICT NUMBER THIRTEEN	UNKNOWN	0.402 ha	0.99 AC	0.165 ha	0.40 AC	0.050 ha	0.12 AC	0.115 ha	0.28 AC			0.237 ha	0.59 AC					11
3	STATE OF MONTANA	HELENA, MONTANA 59620	259+ ha	640+ AC	9.269 ha	22.90 AC	5.367 ha	13.26 AC	3.902 ha	9.64 AC									13-15
4	KINGSBURY COLONY, INC., A CORPORATION	210 VALIER HWY., VALIER, MONTANA 59486	97.125 ha	240 AC	3.581 ha	8.84 AC	2.896 ha	7.15 AC	0.685 ha	1.69 AC									15-17
& 4	COMBINATION PARCEL		356.125+ha	880+ AC	13.726 ha	33.90 AC	6.710 ha	16.57 AC	7.016 ha	17.33 AC					0.116 ha	0.29 AC			6-13, 15-17
	5	GENE R. CURRY & CHERYL S. CURRY	1 CURRY ROAD, VALIER, MONTANA 59486	64.750+ ha	160+ AC	16.204 ha	40.04 AC	5.857 ha	14.47 AC	10.347 ha	25.57 AC				⑦0.374 ha	⑦0.92 AC			15-20
5.1	CURRY CATTLE , INCORPORATED, A MONTANA CORPORATION	ROUTE 1, BOX 801, VALIER, MONTANA 59486	64.750+ ha	160+ AC	4.460 ha	11.02 AC	0.379 ha	0.94 AC	4.081 ha	10.08 AC					0.030 ha	0.07 AC			15-18
6	HARVEY E. MYHRE, AKA HARVEY MYHRE	706 VALIER HWY., VALIER, MONTANA 59486	129.500 ha	320 AC	8.242 ha	20.37 AC	4.346 ha	10.74 AC	3.896 ha	9.63 AC									20-23
7	G. ARNST FARMS, INC., A MONTANA CORPORATION	870 VALIER HWY., VALIER, MONTANA 59486	32.375 ha	80 AC	1.424 ha	3.52 AC	0.452 ha	1.12 AC	0.972 ha	2.40 AC	30.951 ha	76.48 AC							22
8	LOIS NEYENHUIS, et al	2065 VALIER HWY., VALIER, MONTANA 59486	64.750 ha	160 AC	4.611 ha	11.39 AC	1.434 ha	3.54 AC	3.177 ha	7.85 AC									23-24
9	G. ARNST FARMS, INC., A MONTANA CORPORATION	870 VALIER HWY., VALIER, MONTANA 59486	194.250 ha	480 AC	10.854 ha	26.82 AC	4.460 ha	11.02 AC	6.394 ha	15.80 AC					0.264 ha	0.66 AC	①0.617 ha	①1.52 AC	24-27, 39
7 & 9	COMBINATION PARCEL		226.625 ha	540 AC	12.278 ha	30.34 AC	4.912 ha	12.14 AC	7.366 ha	18.20 AC	30.951 ha	76.48 AC			0.264 ha	0.66 AC	0.617 ha	1.52 AC	22, 24-27, 39
10	HARVEY MYHRE	706 VALIER HWY., VALIER, MONTANA 59486	16.187 ha	40 AC	1.821 ha	4.49 AC	0.674 ha	1.66 AC	1.147 ha	2.83 AC			14.366 ha	35.51 AC					24
6 & 10	COMBINATION PARCEL		145.687 ha	360 AC	10.063 ha	24.86 AC	5.020 ha	12.40 AC	5.043 ha	12.46 AC			14.366 ha	35.51 AC					20-24
11	ALBERT C. GEIGER, JR. & ESTHER GEIGER	155 CUT BANK HWY., VALIER, MONTANA 59486	48.562 ha	120 AC	2.095 ha	5.18 AC	0.809 ha	2.00 AC	1.286 ha	3.18 AC			46.467 ha	114.82 AC			②1.074 ha	②2.65 AC	24, 25&39
12	ELEANOR C. SWANSON	1983 VALIER HWY., VALIER, MONTANA 59486	64.750+ ha	160+ AC	16.754 ha	41.40 AC	5.373 ha	13.28 AC	11.381 ha	28.12 AC			⑥7.512 ha	⑥18.56 AC					27-32
13	T.C. POWER AND BROTHER	UNKNOWN	0.982 ha	2.43 AC	0.634 ha	1.57 AC			0.634 ha	1.57 AC	0.348 ha	0.86 AC							31-32
14	PONDERA COUNTY CANAL AND RESERVOIR COMPANY, A CORPORATION	P.O. BOX 462, VALIER, MONTANA 59486																	31-35
15	ELVIN GOSSARD & JOSEPHINE GOSSARD, AS SUCCESSOR CO-TRUSTEES	P.O. BOX 2309, GREAT FALLS, MONTANA 59403	64.750+ ha	160+ AC	9.260 ha	22.89 AC	2.625 ha	6.49 AC	6.635 ha	16.40 AC							③0.086 ha	③0.21 AC	32-36
16	ROBERT L. KOVATCH, JR., & SUSAN M. KOVATCH	P.O. BOX 514, VALIER, MONTANA 59486	1.242 ha	3.07 AC	0.013 ha	0.03 AC			0.013 ha	0.03 AC			1.229 ha	3.04 AC					33
17	WALTER GEORGE WIDHALM & ROBERTA THERESA MARGRITE WIDHALM, AKA ROBERT DeSMET WIDHALM	57 KINGSTON MINE ROAD, VALIER, MONTANA 59486	59.894 ha	148 AC	1.445 ha	3.57 AC	0.862 ha	2.13 AC	0.583 ha	1.44 AC									34-35
18	SUN RIVER ELECTRIC COOPERATIVE, INC.	P.O. BOX 217, FAIRFIELD, MONTANA 59436	0.405 ha	1 AC	0.085 ha	0.21 AC			0.085 ha	0.21 AC	0.320 ha	0.79 AC							35
19	TRUSTEES OF VALIER CEMETERY DISTRICT No. 1	UNKNOWN																	35
20	ESTATE OF MAUD E. HOSTETTER	UNKNOWN	1.306 ha	3.226 AC	⑤0.237 ha	⑤0.58 AC	0.099 ha	0.24 AC	0.138 ha	0.34 AC	1.069 ha	2.646 AC							35
21	MONTY A. JOHNSON & NANCY L. JOHNSON	P.O. BOX 65, VALIER, MONTANA 59486	64.750+ ha	160+ AC	0.409 ha	1.01 AC	0.203 ha	0.50 AC	0.206 ha	0.51 AC									35-37, 40

STATE	RIGHT OF WAY ID.	SHEET NO.	TOTAL SHEETS
MONTANA	STPP 44-1(12)0	2	40
PROJECT NUMBER 1291-012			

VALIER - WEST

⑦ ACQUISITION OF PARCEL 5 WAS COMPLETE AND CLOSED PRIOR TO THE CREATION OF PARCEL 5.1.

① 0.183 ha(0.45 AC) ACCESS EASEMENT TO BE ACQUIRED IN THE NAME OF PARCEL 12.

INCLUDES 0.335 ha(0.83 AC) NET AND 0.100 ha(0.25 AC) EXISTING COUNTY ROAD EASEMENT TO BE ACQUIRED IN THE NAME OF PONDERA COUNTY.

② INCLUDES 0.811 ha(2.00 AC) NET AND 0.263 ha(0.65 AC) EXISTING COUNTY ROAD EASEMENT TO BE ACQUIRED IN THE NAME OF PONDERA COUNTY.

⑥ INCLUDES 0.093 ha(0.23 AC) EXISTING HIGHWAY EASEMENT AND 0.052 ha(0.13 AC) COUNTY ROAD EASEMENT.

③ 0.086 ha(0.21 AC) ACCESS EASEMENT TO BE ACQUIRED IN THE NAME OF PARCEL 89.

⑤ GROSS AREA TO BE ACQUIRED BY QUITCLAIM DEED FROM PARCEL 21.

GRID STATE PLANE COORDINATES

THIS IS A STATE PLANE COORDINATE PROJECT. ALL DIMENSIONS, DISTANCES AND AREAS ON THIS PROJECT ARE GRID, EXCEPT FOR THE EXISTING R/W WIDTH, WHICH IS RECORD. THE COMBINATION SCALE FACTOR IS 0.9994673.

- NOTES: 1. ALL MEASUREMENTS ARE METRIC EXCEPT AS NOTED
2. THE PROPOSED R/W LINE WHERE A SPIRAL CURVE TRANSITION IS USED IS A CHORD RATHER THAN A CONCENTRIC CURVE.
3. THE ENGLISH AREAS ARE FOR INFORMATIONAL PURPOSES ONLY.
4. ALL STATIONS AND OFFSETS FOR R/W BREAKS ARE IN REFERENCE TO THE R/W BASELINE.

BACKSLOPE LIMITS INCLUDE ROUNDING			CONSTRUCTION LIMITS:	
		CUT SECTION		TOE OF FILL
FHWA/DOT APPROVAL			6-21-00	1-10-01
MAP REVISED			2-2-01	3-9-01 5-8-01
			5-10-01	6-12-01 9-17-01 10-18-01

MONTANA
DEPARTMENT OF TRANSPORTATION

RIGHT OF WAY PLAN
PONDERA COUNTY

SCALE 1:1000

OWNERSHIP																			
PARCEL	NAME	ADDRESS	TOTAL	AREA	GROSS R/W AREA		EX. EASE. AREA		NET AREA		REMAINDER				CONST. PMT. AREA		EASE. AREA		SHEET NO.
			METRIC	ENGLISH	METRIC	ENGLISH	METRIC	ENGLISH	METRIC	ENGLISH	LEFT		RIGHT		METRIC	ENGLISH	METRIC	ENGLISH	
22	THE VALIER TOWNSITE COMPANY	P.O. BOX 249, VALIER, MONTANA 59486	808 m²	8700 SF	756 m²	8143 SF	44 m²	477 SF	712 m²	7666 SF			52 m²	557 SF					36 & 40
23	CORNELIUS VERMULM & C. RUTH VERMULM	P.O. BOX 242, VALIER, MONTANA 59486	5203 m²	56000 SF	1862 m²	20039 SF	30 m²	323 SF	1832 m²	19716 SF			3341 m²	35961 SF					36 & 40
24	CORNELIUS VERMULM & C. RUTH VERMULM	P.O. BOX 242, VALIER, MONTANA 59486	5203 m²	56000 SF	38 m²	412 SF			38 m²	412 SF			5165 m²	55588 SF					36 & 40
23 & 24	COMBINATION PARCEL		10406 m²	112000 SF	1900 m²	20451 SF	30 m²	323 SF	1870 m²	20128 SF			8506 m²	91549 SF					36 & 40
25	DEAN STODDARD & DOROTHY STODDARD	7211 WEST RIM LANE, SPOKANE, WASHINGTON 99224	381 m²	4101 SF	381 m²	4101 SF	341 m²	3670 SF	40 m²	431 SF									36 & 40
26	DEAN STODDARD & DOROTHY STODDARD	7211 WEST RIM LANE, SPOKANE, WASHINGTON 99224	1951 m²	21000 SF	1887 m²	20312 SF	720 m²	7750 SF	1167 m²	12562 SF			64 m²	688 SF					36 & 40
27	TOWN OF VALIER, A MUNICIPAL CORP.	P.O. BOX 512, VALIER, MONTANA 59486	1301 m²	14000 SF	1117 m²	12021 SF	594 m²	6395 SF	523 m²	5626 SF	184 m²	1979 SF							36 & 40
28	TOWN OF VALIER, A MUNICIPAL CORP.	P.O. BOX 512, VALIER, MONTANA 59486	766 m²	8250 SF	377 m²	4059 SF	320 m²	3444 SF	57 m²	615 SF	389 m²	4191 SF							36 & 40
29	NELLIE R. SHERMAN	P.O. BOX 3261, STATELINE, NEVADA 89449	1661 m²	17879 SF	1580 m²	17007 SF			1580 m²	17007 SF	81 m²	872 SF							36, 37&40
30	DEAN STODDARD & DOROTHY STODDARD	7211 WEST RIM LANE, SPOKANE, WASHINGTON 99224	4552 m²	49000 SF	2071 m²	22292 SF	1022 m²	11001 SF	1049 m²	11291 SF			2481 m²	26708 SF					36, 37&40
31	DEAN STODDARD & DOROTHY STODDARD	7211 WEST RIM LANE, SPOKANE, WASHINGTON 99224	3252 m²	35000 SF	942 m²	10140 SF	267 m²	2874 SF	675 m²	7266 SF			2310 m²	24860 SF					37 & 40
32	TOWN OF VALIER, A MUNICIPAL CORP.	P.O. BOX 512, VALIER, MONTANA 59486	650 m²	7000 SF	628 m²	6760 SF	266 m²	2863 SF	362 m²	3897 SF	22 m²	240 SF							37 & 40
33	THE VALIER TOWNSITE COMPANY	P.O. BOX 249, VALIER, MONTANA 59486	313 m²	3369 SF	240 m²	2583 SF			240 m²	2583 SF	73 m²	786 SF							37 & 40
22 & 33	COMBINATION PARCEL		1121 m²	12069 SF	996 m²	10726 SF	44 m²	477 SF	952 SF	10249 SF	73 m²	786 SF	52 m²	557 SF					36, 37&40
34	CYNTHIA J. SCHOCK	P.O. BOX 536, VALIER, MONTANA 59486			FOR OWNER NOTIFICATION ONLY														37 & 40
35	CYNTHIA J. SCHOCK	P.O. BOX 536, VALIER, MONTANA 59486	4552 m²	49000 SF	56 m²	603 SF	8 m²	86 SF	48 m²	517 SF	4496 m²	48397 SF							37 & 40
34 & 35	COMBINATION PARCEL		4552 m²	49000 SF	56 m²	603 SF	8 m²	86 SF	48 m²	517 SF	4496 m²	48397 SF							37 & 40
36	TOWN OF VALIER, A MUNICIPAL CORP.	P.O. BOX 512, VALIER, MONTANA 59486	650 m²	7000 SF	334 m²	3595 SF	221 m²	2379 SF	113 m²	1216 SF	316 m²	3405 SF							37 & 40
37	DEAN W. & DOROTHY STODDARD	7211 WEST RIM LANE, SPOKANE, WASHINGTON 99224	982 m²	10570 SF	329 m²	3541 SF			329 m²	3541 SF			653 m²	7029 SF					37 & 40
38	TOWN OF VALIER, A MUNICIPAL CORP.	P.O. BOX 512, VALIER, MONTANA 59486	3252 m²	35000 SF	580 m²	6243 SF	386 m²	4155 SF	194 m²	2088 SF	2672 m²	28757 SF							37 & 40
39	DEAN W. & DOROTHY STODDARD	7211 WEST RIM LANE, SPOKANE, WASHINGTON 99224	45 m²	484 SF	41 m²	441 SF			41 m²	441 SF	4 m²	43 SF							37
40	TOWN OF VALIER, A MUNICIPAL CORP.	P.O. BOX 512, VALIER, MONTANA 59486	1951 m²	21000 SF	852 m²	9171 SF	632 m²	6803 SF	220 m²	2368 SF	1099 m²	11829 SF							37
41	DEAN W. & DOROTHY A. STODDARD	7211 WEST RIM LANE, SPOKANE, WASHINGTON 99224	1301 m²	14000 SF	14 m²	151 SF	2 m²	22 SF	12 m²	129 SF			1287 m²	13849 SF					37
25, 26, 30, 31, 37, 39 & 41	COMBINATION PARCEL		12464 m²	131155 SF	5665 m²	60981 SF	2352 m²	25316 m²	3313 m²	35665 SF	4 m²	43 SF	6795 m²	73134 SF					36, 37&40
42	LOUISE GENTRY	9255 WAMBLE ROAD, OAKDALE, CALIFORNIA 95361			FOR OWNER NOTIFICATION ONLY														37
43	TOMMY LEE GENTRY & DIANE E. GENTRY	P.O. BOX 21, VALIER, MONTANA 59486	3252 m²	35000 SF	587 m²	6329 SF	461 m²	4962 SF	126 m²	1367 SF			2665 m²	28671 SF					37
44	LOUISE GENTRY	9255 WAMBLE ROAD, OAKDALE, CALIFORNIA 95361			FOR OWNER NOTIFICATION ONLY														37
42 & 44	COMBINATION PARCEL				FOR OWNER NOTIFICATION ONLY														37
45	JAMES R. LAKE & MARY L. LAKE	P.O. BOX 31, VALIER, MONTANA 59486	2601 m²	28000 SF	192 m²	2067 SF	101 m²	1087 SF	91 m²	980 SF	2409 m²	25933 SF							37
46	EUGENE E. STOLTZ & PATRICIA STOLTZ	P.O. BOX 337, VALIER, MONTANA 59486	4552 m²	49000 SF	965 m²	10387 SF	765 m²	8234 SF	200 m²	2153 SF	3587 m²	38613 SF							37
47	NELLIE R. SHERMAN	P.O. BOX 3261, STATELINE, NEVADA 89449	650 m²	7000 SF	499 m²	5371 SF	423 m²	4553 SF	76 m²	818 SF			151 m²	1629 SF					37
29 & 47	COMBINATION PARCEL		2311 m²	24879 SF	2006 m²	21593 SF	423 m²	4553 SF	1583 m²	17040 SF	154 m²	1657 SF	151 m²	1629 SF					36, 37&40

STATE	RIGHT OF WAY ID.	SHEET NO.	TOTAL SHEETS
MONTANA	STPP 44-1(12)0	3	40
PROJECT NUMBER 1291-012			
VALIER - WEST			

GRID STATE PLANE COORDINATES

THIS IS A STATE PLANE COORDINATE PROJECT. ALL DIMENSIONS, DISTANCES AND AREAS ON THIS PROJECT ARE GRID, EXCEPT FOR THE EXISTING R/W WIDTH, WHICH IS RECORD. THE COMBINATION SCALE FACTOR IS 0.9994673.

- NOTES: 1. ALL MEASUREMENTS ARE METRIC EXCEPT AS NOTED
2. THE PROPOSED R/W LINE WHERE A SPIRAL CURVE TRANSITION IS USED IS A CHORD RATHER THAN A CONCENTRIC CURVE.
3. THE ENGLISH AREAS ARE FOR INFORMATIONAL PURPOSES ONLY.
4. ALL STATIONS AND OFFSETS FOR R/W BREAKS ARE IN REFERENCE TO THE R/W BASELINE.

BACKSLOPE LIMITS INCLUDE ROUNDING			
CONSTRUCTION LIMITS: CUT SECTION TOE OF FILL			
FHWA/DOT APPROVAL	6-21-00	1-10-01	
MAP REVISED	3-9-01	4-12-01	5-8-01
	6-14-01	6-18-01	

MONTANA
DEPARTMENT OF TRANSPORTATION
RIGHT OF WAY PLAN
PONDERA COUNTY
SCALE 1"=1000'



OWNERSHIP																			
PARCEL	NAME	ADDRESS	TOTAL	AREA	GROSS R/W AREA		EX. EASE. AREA		NET AREA		REMAINDER				CONST. PMT. AREA		EASE. AREA		SHEET NO.
			METRIC	ENGLISH	METRIC	ENGLISH	METRIC	ENGLISH	METRIC	ENGLISH	LEFT		RIGHT		METRIC	ENGLISH	METRIC	ENGLISH	
											METRIC	ENGLISH	METRIC	ENGLISH					
48	LILLYDAWN SWIER	P.O. BOX 154, VALIER, MONTANA 59486			FOR OWNER	NOTIFICATION ONLY													37
49	RORY D. PARRY	505 W. NORTH ST., GENESEO, ILLINOIS 61254	853 m²	9183 SF	448 m²	4823 SF	311 m²	3348 SF	137 m²	1475 SF			405 m²	4360 SF					37
50	TOWN OF VALIER, A MUNICIPAL CORP.	P.O. BOX 512, VALIER, MONTANA 59486	1301 m²	14000 SF	1048 m²	11291 SF	895 m²	9644 SF	153 m²	1647 SF	253 m²	2709 SF							
51	PAUL R. MILLS & MICHELINE S. MILLS	29718 VINCENT CIRCLE, MECHANICSVILLE, MARYLAND 20659	1301 m²	14000 SF	120 m²	1292 SF	60 m²	646 SF	60 m²	646 SF	1181 m²	12708 SF							37
52	TOWN OF VALIER, A MUNICIPAL CORP.	P.O. BOX 512, VALIER, MONTANA 59486	650 m²	7000 SF	557 m²	5995 SF	473 SF	5091 SF	84 m²	904 SF	93 m²	1005 SF							37
53	DALE FRANTZ & TERESE FRANTZ	P.O. BOX 372, VALIER, MONTANA 59486	2208 m²	23765 SF	180 m²	1938 SF			180 m²	1938 SF			2028 m²	21827 SF					37
54	W. REID STUART & D. IRENE STUART	P.O. BOX 462, VALIER, MONTANA 59486			FOR OWNER	NOTIFICATION ONLY													37
55	BOUCHER ENTERPRISES, INC., A MONTANA CORPORATION	454 WEST HEIGHTS, VALIER, MONTANA 59486			FOR OWNER	NOTIFICATION ONLY													37
56	W. THOMAS BOUCHER	454 WEST HEIGHTS, VALIER, MONTANA 59486			FOR OWNER	NOTIFICATION ONLY													37
57	TOWN OF VALIER, A MUNICIPAL CORP.	P.O. BOX 512, VALIER, MONTANA 59486			FOR OWNER	NOTIFICATION ONLY													37
27, 28, 32	36, 38, 40, 50, 52 & 57 COMBINATION PARCEL		10521 m²	113250 SF	5493 m²	59141 SF	3787 m²	40774 SF	1706 m²	18361 SF	5028 m²	54109 SF							37
58	OLIVE HENNEMAN	P.O. BOX 227, VALIER, MONTANA 59486			FOR OWNER	NOTIFICATION ONLY													37
59	JERRY D. SLEZAK	1040 BULLHEAD, VALIER, MONTANA 59486			FOR OWNER	NOTIFICATION ONLY													37
60	DALE J. SIEFERT, et al	384 BULLHEAD, VALIER, MONTANA 59486			FOR OWNER	NOTIFICATION ONLY													37
61	SUE SCHLEIF, AKA SUE FARRINGTON	P.O. BOX 434, VALIER, MONTANA 59486			FOR OWNER	NOTIFICATION ONLY													37
62	BOUCHER ENTERPRISES, INC., A MONTANA CORPORATION	454 WEST HEIGHTS, VALIER, MONTANA 59486			FOR OWNER	NOTIFICATION ONLY													37
63	MICHEAL J. HAYES & ROSLIND K. HAYES	P.O. BOX 54, VALIER, MONTANA 59486			FOR OWNER	NOTIFICATION ONLY													38
64	PRAIRIE STAR PUBLISHING CO., A MONTANA CORPORATION	P.O. BOX 494, VALIER, MONTANA 59486			FOR OWNER	NOTIFICATION ONLY													38
65	DIANA L. WEISGRAM	P.O. BOX 415, VALIER, MONTANA 59486			FOR OWNER	NOTIFICATION ONLY													38
66	EDWARD G. CABALL	206 S. DAVIS STREET, BELGRADE, MONTANA 59714			FOR OWNER	NOTIFICATION ONLY													38
67	IRENE M. KING	P.O. BOX 465, VALIER, MONTANA 59486			FOR OWNER	NOTIFICATION ONLY													38
68	RUSSELL C. SAGE & JANICE A. SAGE	P.O. BOX 455, VALIER, MONTANA 59486			FOR OWNER	NOTIFICATION ONLY													38
69	BANK OF MONTANA, A MONTANA CORPORATION	M/S 8023, P.O. BOX 30058, BILLINGS, MONTANA 59117			FOR OWNER	NOTIFICATION ONLY													38
70	SWANK BUILDERS, A MONTANA CORPORATION	P.O. BOX 568, VALIER, MONTANA 59486			FOR OWNER	NOTIFICATION ONLY													38
71	JOHN T. BRIDEN & CLAYTON BRIDEN, JR.	P.O. BOX 97, VALIER, MONTANA 59486			FOR OWNER	NOTIFICATION ONLY													38
72	DEAN SWANK & WARNER HAUER	P.O. BOX 568, VALIER, MONTANA 59486			FOR OWNER	NOTIFICATION ONLY													38
73	H. EARL CLACK COMPANY AND HUSKY OIL COMPANY	ATTN: AUGUST HABETS, JR. 2018 4th AVE. SO., GREAT FALLS, MONTANA 59405			FOR OWNER	NOTIFICATION ONLY													38
74	BRIDEN BROTHERS, INC., A CORPORATION	P.O. BOX 588, VALIER, MONTANA 59486			FOR OWNER	NOTIFICATION ONLY													38
55 & 62	COMBINATION PARCEL				FOR OWNER	NOTIFICATION ONLY													38

STATE	RIGHT OF WAY ID.	SHEET NO.	TOTAL SHEETS
MONTANA	STPP 44-1(12)0	4	40
PROJECT NUMBER 1291-012			

VALIER - WEST


GRID STATE PLANE COORDINATES

THIS IS A STATE PLANE COORDINATE PROJECT.
ALL DIMENSIONS, DISTANCES AND AREAS ON THIS
PROJECT ARE GRID, EXCEPT FOR THE EXISTING
R/W WIDTH, WHICH IS RECORD. THE COMBINATION
SCALE FACTOR IS 0.9994673.

- NOTES: 1. ALL MEASUREMENTS ARE METRIC EXCEPT AS NOTED
2. THE PROPOSED R/W LINE WHERE A SPIRAL CURVE
TRANSITION IS USED IS A CHORD RATHER THAN A
CONCENTRIC CURVE.
3. THE ENGLISH AREAS ARE FOR INFORMATIONAL
PURPOSES ONLY.
4. ALL STATIONS AND OFFSETS FOR R/W BREAKS ARE
IN REFERENCE TO THE R/W BASELINE.

BACKSLOPE LIMITS INCLUDE ROUNDING			
CONSTRUCTION LIMITS: CUT SECTION TOE OF FILL			
FHWA/DOT APPROVAL	6-21-00	1-10-01	
MAP REVISED	3-9-01	5-8-01	5-31-01

MONTANA
DEPARTMENT OF TRANSPORTATION
RIGHT OF WAY PLAN
PONDERA COUNTY
SCALE 1:1000



OWNERSHIP																			STATE	RIGHT OF WAY ID.	SHEET NO.	TOTAL SHEETS
PARCEL	NAME	ADDRESS	TOTAL	AREA	GROSS R/W AREA		EX. EASE. AREA		NET AREA		REMAINDER				CONST. PMT. AREA		EASE. AREA		SHEET NO.			
			METRIC	ENGLISH	METRIC	ENGLISH	METRIC	ENGLISH	METRIC	ENGLISH	LEFT		RIGHT		METRIC	ENGLISH	METRIC	ENGLISH				
75	JOHN T. BRIDEN & CLAYTON BRIDEN, JR.	P.O. BOX 97, VALIER, MONTANA 59486			FOR OWNER	NOTIFICATION ONLY												38				
76	KENNETH L. & MARIE C. OFFERDAHL	P.O. BOX 7, VALIER, MONTANA 59486			FOR OWNER	NOTIFICATION ONLY												38				
77	LEE C. HARRINGTON	P.O. BOX 301, VALIER, MONTANA 59486			FOR OWNER	NOTIFICATION ONLY												38				
78	HEIRS & DEVISEES OF DANIEL SLEZAK & DOROTHY A. SLEZAK	15 SOUTH DELAWARE, CONRAD, MONTANA 59425			FOR OWNER	NOTIFICATION ONLY												38				
79	BARNEY & CLAUDETTE VANDENBOS	P.O. BOX 158, VALIER, MONTANA 59486			FOR OWNER	NOTIFICATION ONLY												38				
80	PONDERA COUNTY, A BODY POLITIC & CORPORATE	20 4th AVE. SW, CONRAD, MONTANA 59425			FOR OWNER	NOTIFICATION ONLY												38				
81	ROY ALAN DAVIS	P.O. BOX 173, VALIER, MONTANA 59485			FOR OWNER	NOTIFICATION ONLY												38				
82	DWAIN SWANSON & FAYE SWANSON	P.O. BOX 145, VALIER, MONTANA 59485			FOR OWNER	NOTIFICATION ONLY												38				
83	TRUSTEES OF THE VALIER CONGREGATION OF JEHOVAH'S WITNESSES	P.O. BOX 452, VALIER, MONTANA 59486			FOR OWNER	NOTIFICATION ONLY												38				
84	W. THOMAS BOUCHER	454 WEST HEIGHTS, VALIER, MONTANA 59486			FOR OWNER	NOTIFICATION ONLY												38				
56 & 84	COMBINATION PARCEL		1301 m²	14000 SF											61 m²	657 SF		37 & 38				
85	JOHN T. BRIDEN & CLAYTON BRIDEN, JR.	P.O. BOX 97, VALIER, MONTANA 59486			FOR OWNER	NOTIFICATION ONLY												38				
71, 75 &	85 COMBINATION PARCEL				FOR OWNER	NOTIFICATION ONLY																
86	BRIDEN CHEVROLET GMC TRUCK, INC.	P.O. BOX 588, VALIER, MONTANA 59486			FOR OWNER	NOTIFICATION ONLY												38				
87	RONALD L. MOSER, DBA GATOR PROPERTIES	636 W. ARTEMOS DRIVE, MISSOULA, MONTANA 59803			FOR OWNER	NOTIFICATION ONLY												38				
88	FRED J. MORRIS and/or JACK B. ROGERS, JR.	514 SOUTH MAIN STREET, CONRAD, MONTANA 59425			FOR OWNER	NOTIFICATION ONLY												38				
89	PONDERA COUNTY CANAL & RESERVOIR COMPANY, A CORPORATION	UNKNOWN			2.913 ha	7.20 AC	2.251 ha	5.56 AC	0.662 ha	1.64 AC						①0.055 ha	①0.14 AC	31 & 32				
90	BURLINGTON NORTHERN - SANTA FE	UNKNOWN			1.198 ha	2.96 AC	0.218 ha	0.54 AC	0.980 ha	2.42 AC								36-38, 40				
91	THE VALIER - MONTANA LAND & WATER COMPANY, A CORPORATION	UNKNOWN			1.109 ha	2.74 AC	0.683 ha	1.69 AC	0.426 ha	1.05 AC								36				
89 & 91	DELETED																					
92	RYAN - LAUFFER DITCH	UNKNOWN																6 & 16				
93	COLLINS DITCH	UNKNOWN																15				

① INCLUDES 0.033 ha(0.09 AC) NET
AND 0.022 ha(0.05 AC) EXISTING
COUNTY ROAD EASEMENT
TO BE ACQUIRED IN THE NAME
OF THE PONDERA COUNTY.

GRID STATE PLANE COORDINATES

THIS IS A STATE PLANE COORDINATE PROJECT.
ALL DIMENSIONS, DISTANCES AND AREAS ON THIS
PROJECT ARE GRID, EXCEPT FOR THE EXISTING
R/W WIDTH, WHICH IS RECORD. THE COMBINATION
SCALE FACTOR IS 0.9994673.

- NOTES: 1. ALL MEASUREMENTS ARE METRIC EXCEPT AS NOTED
2. THE PROPOSED R/W LINE WHERE A SPIRAL CURVE TRANSITION IS USED IS A CHORD RATHER THAN A CONCENTRIC CURVE.
3. THE ENGLISH AREAS ARE FOR INFORMATIONAL PURPOSES ONLY.
4. ALL STATIONS AND OFFSETS FOR R/W BREAKS ARE IN REFERENCE TO THE R/W BASELINE.

BACKSLOPE LIMITS INCLUDE ROUNDING
CONSTRUCTION LIMITS:

FHWA/DOT APPROVAL	6-21-00	1-10-0
-------------------	---------	--------

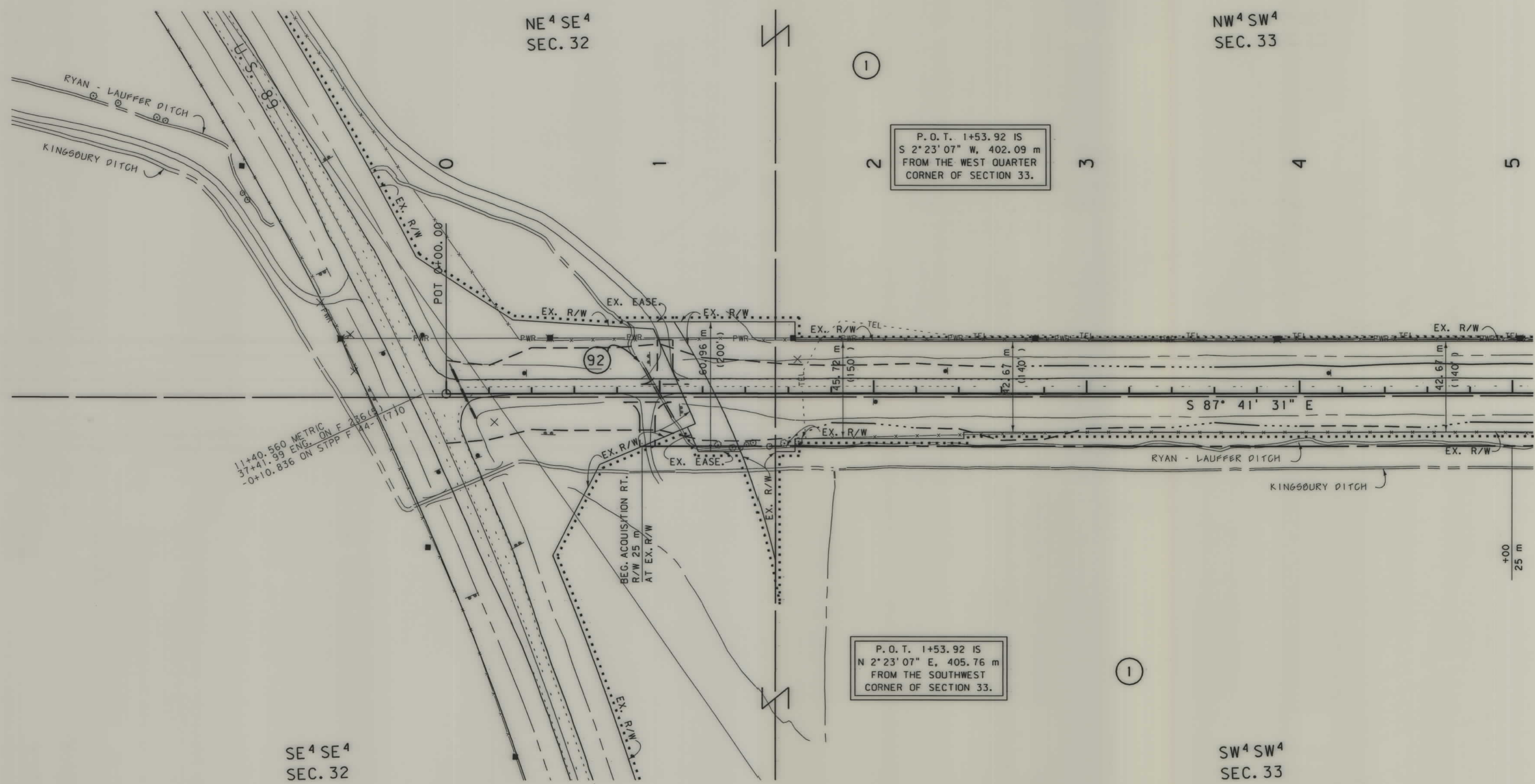
MAP REVISED 3-9-01 4-30-01

MONTANA
DEPARTMENT OF TRANSPORTATION

RIGHT OF WAY PLAN
PONDERA COUNTY
SCALE 1:1000

SEE SHEET NO. 2 FOR OWNERSHIP NAMES, ADDRESSES, AREAS, ETC.

STATE	RIGHT OF WAY ID.	SHEET NO.	TOTAL SHEETS
MONTANA	STPP 44-1(12)0	6	40
PROJECT NUMBER 1291-012			
VALIER - WEST			



GRID STATE PLANE COORDINATES

THIS IS A STATE PLANE COORDINATE PROJECT. ALL DIMENSIONS, DISTANCES AND AREAS ON THIS PROJECT ARE GRID, EXCEPT FOR THE EXISTING R/W WIDTH, WHICH IS RECORD. THE COMBINATION SCALE FACTOR IS 0.9994673.

- NOTES:
1. ALL MEASUREMENTS ARE METRIC EXCEPT AS NOTED
 2. THE PROPOSED R/W LINE WHERE A SPIRAL CURVE TRANSITION IS USED IS A CHORD RATHER THAN A CONCENTRIC CURVE.
 3. THE ENGLISH AREAS ARE FOR INFORMATIONAL PURPOSES ONLY.
 4. ALL STATIONS AND OFFSETS FOR R/W BREAKS ARE IN REFERENCE TO THE R/W BASELINE.

BACKSLOPE LIMITS INCLUDE ROUNDING			
CONSTRUCTION LIMITS:			
FHWA/DOT APPROVAL		6-21-00	1-10-01
MAP REVISED		3-9-01	6-12-01

MONTANA
DEPARTMENT OF TRANSPORTATION

RIGHT OF WAY PLAN
PONDERA COUNTY

SCALE 1:1000

0 50M 100M

SEE SHEET NO. 2 FOR OWNERSHIP NAMES, ADDRESSES, AREAS, ETC.

STATE	RIGHT OF WAY ID.	SHEET NO.	TOTAL SHEETS
MONTANA	STPP 44-1(12)0	7	40
PROJECT NUMBER 1291-012			
VALIER - WEST			

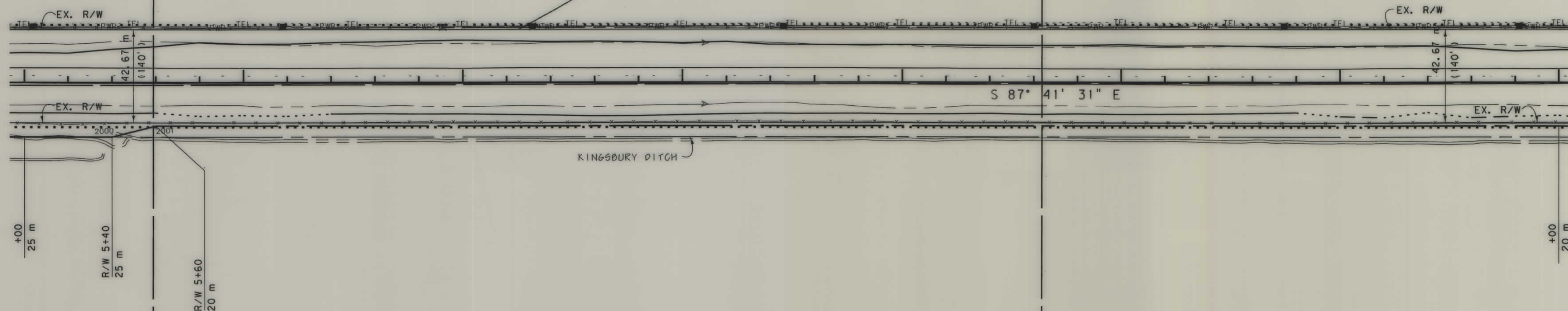
T 30 N R 7 W

NW⁴ SW⁴
SEC. 33

NE⁴ SW⁴
SEC. 33

NW⁴ SE⁴
SEC. 33

CERTIFICATE OF SURVEY
No. 240774



GRID STATE PLANE COORDINATES

THIS IS A STATE PLANE COORDINATE PROJECT. ALL DIMENSIONS, DISTANCES AND AREAS ON THIS PROJECT ARE GRID, EXCEPT FOR THE EXISTING R/W WIDTH, WHICH IS RECORD. THE COMBINATION SCALE FACTOR IS 0.9994673.

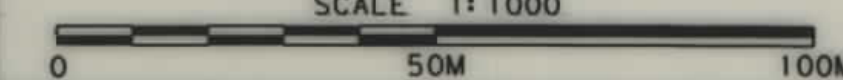
- NOTES:
1. ALL MEASUREMENTS ARE METRIC EXCEPT AS NOTED
 2. THE PROPOSED R/W LINE WHERE A SPIRAL CURVE TRANSITION IS USED IS A CHORD RATHER THAN A CONCENTRIC CURVE.
 3. THE ENGLISH AREAS ARE FOR INFORMATIONAL PURPOSES ONLY.
 4. ALL STATIONS AND OFFSETS FOR R/W BREAKS ARE IN REFERENCE TO THE R/W BASELINE.

BACKSLOPE LIMITS INCLUDE ROUNDING
CONSTRUCTION LIMITS:

FHWA/DOT APPROVAL 6-21-00 1-10-01
MAP REVISED 3-9-01 5-10-01 6-12-01

MONTANA
DEPARTMENT OF TRANSPORTATION

RIGHT OF WAY PLAN
PONDERA COUNTY
SCALE 1:1000





RDROW

129 TPL 1. ROW
06/14/01
10:52:26 AM
1 2 09582

SEE SHEET NO. 2 FOR OWNERSHIP NAMES, ADDRESSES, AREAS, ETC.

STATE	RIGHT OF WAY ID.	SHEET NO.	TOTAL SHEETS
MONTANA	STPP 44-1(12)10	8	40
PROJECT NUMBER 1291-012			
VALIER - WEST			

T 30 N R 7 W

NW⁴ SE⁴
SEC. 33

NE⁴ SE⁴
SEC. 33

NW⁴ SW⁴
SEC. 34

CERTIFICATE OF SURVEY
No. 240774

CERTIFICATE OF SURVEY
No. 240774

12

13

14

15

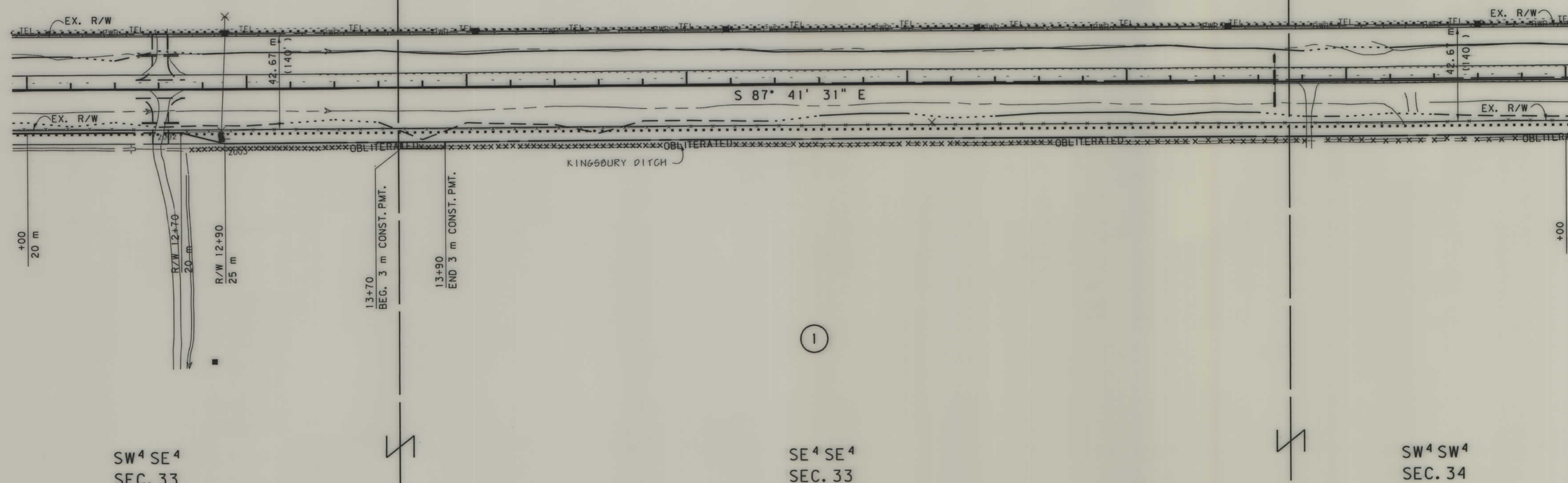
16

17

18

19

P.O.T. 16+00 IS
N 76° 38' 24" E, 1502.46 m
FROM THE SOUTHWEST
CORNER OF SECTION 33.



SW⁴ SE⁴
SEC. 33

SE⁴ SE⁴
SEC. 33

SW⁴ SW⁴
SEC. 34

GRID STATE PLANE COORDINATES

THIS IS A STATE PLANE COORDINATE PROJECT.
ALL DIMENSIONS, DISTANCES AND AREAS ON THIS
PROJECT ARE GRID, EXCEPT FOR THE EXISTING
R/W WIDTH, WHICH IS RECORD. THE COMBINATION
SCALE FACTOR IS 0.9994673.

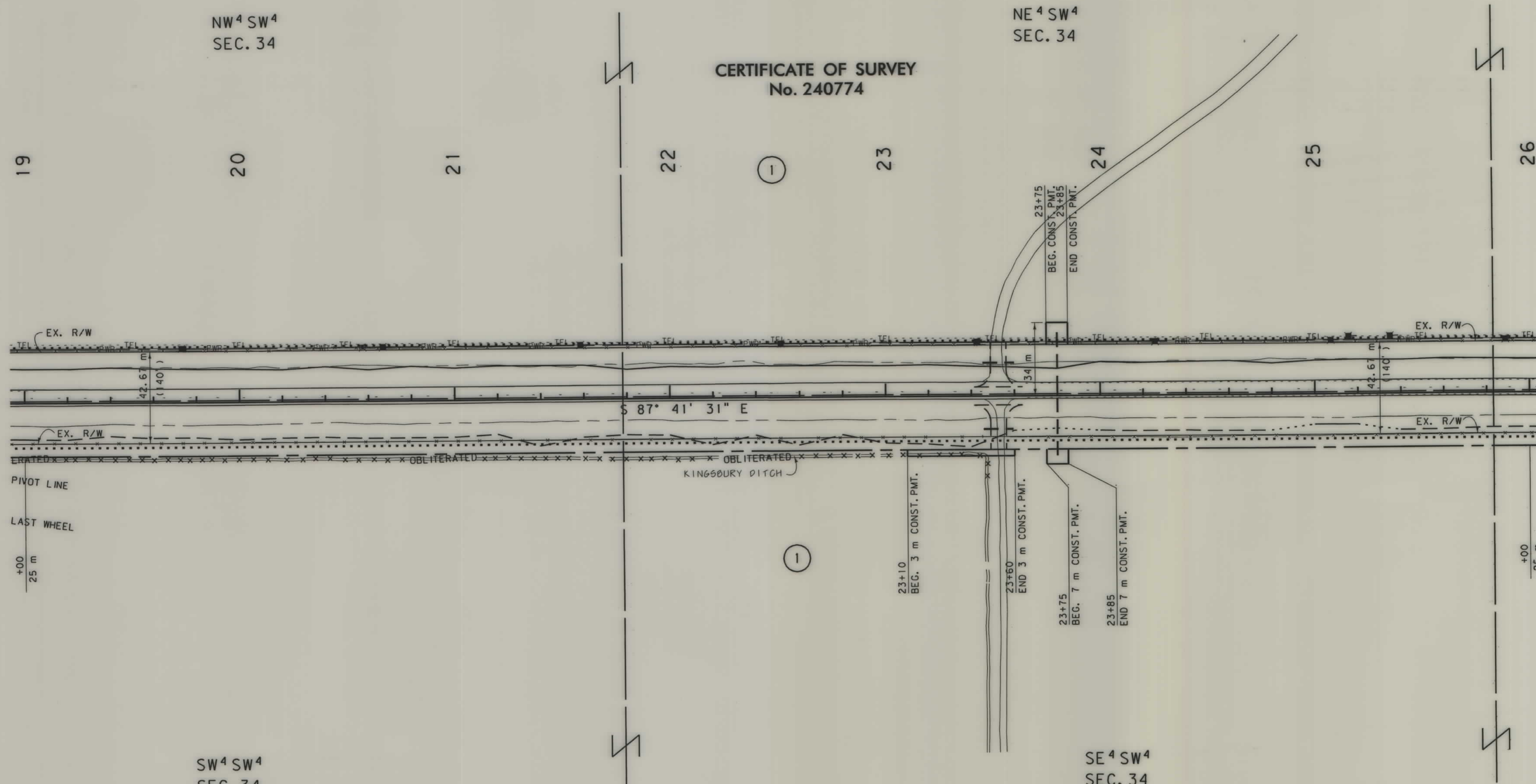
- NOTES:
1. ALL MEASUREMENTS ARE METRIC EXCEPT AS NOTED
 2. THE PROPOSED R/W LINE WHERE A SPIRAL CURVE TRANSITION IS USED IS A CHORD RATHER THAN A CONCENTRIC CURVE.
 3. THE ENGLISH AREAS ARE FOR INFORMATIONAL PURPOSES ONLY.
 4. ALL STATIONS AND OFFSETS FOR R/W BREAKS ARE IN REFERENCE TO THE R/W BASELINE.

BACKSLOPE LIMITS INCLUDE ROUNDING	TOP OF CUT	TOE OF CUT
CONSTRUCTION LIMITS:	CUT SECTION	DITCH BOTTOM
	TOE OF FILL	
FHWA/DOT APPROVAL	6-21-00	1-10-01
MAP REVISED	2-2-01	3-9-01 5-10-01
	6-12-01	

MONTANA DEPARTMENT OF TRANSPORTATION
RIGHT OF WAY PLAN PONDERA COUNTY
SCALE 1:1000
0 50M 100M

SEE SHEET NO. 2 FOR OWNERSHIP NAMES, ADDRESSES, AREAS, ETC.

STATE	RIGHT OF WAY ID.	SHEET NO.	TOTAL SHEETS
MONTANA	STPP 44-1(12)0	9	40
PROJECT NUMBER 1291-012			
VALIER - WEST			



GRID STATE PLANE COORDINATES

THIS IS A STATE PLANE COORDINATE PROJECT. ALL DIMENSIONS, DISTANCES AND AREAS ON THIS PROJECT ARE GRID, EXCEPT FOR THE EXISTING R/W WIDTH, WHICH IS RECORD. THE COMBINATION SCALE FACTOR IS 0.9994673.

- NOTES: 1. ALL MEASUREMENTS ARE METRIC EXCEPT AS NOTED
2. THE PROPOSED R/W LINE WHERE A SPIRAL CURVE TRANSITION IS USED IS A CHORD RATHER THAN A CONCENTRIC CURVE.
3. THE ENGLISH AREAS ARE FOR INFORMATIONAL PURPOSES ONLY.
4. ALL STATIONS AND OFFSETS FOR R/W BREAKS ARE IN REFERENCE TO THE R/W BASELINE.

BACKSLOPE LIMITS INCLUDE ROUNDING			
CONSTRUCTION LIMITS:			
<div> <div>TOP OF CUT</div> <div>CUT SECTION</div> <div>TOE OF FILL</div> <div>DITCH BOTTOM</div> </div>			
FHWA/DOT APPROVAL	6-21-00	1-10-01	
MAP REVISED	2-2-01	3-9-01	5-10-01
	6-12-01		

MONTANA DEPARTMENT OF TRANSPORTATION	
RIGHT OF WAY PLAN	
PONDERA COUNTY	
SCALE 1:1000	
<div>0 50M 100M</div>	

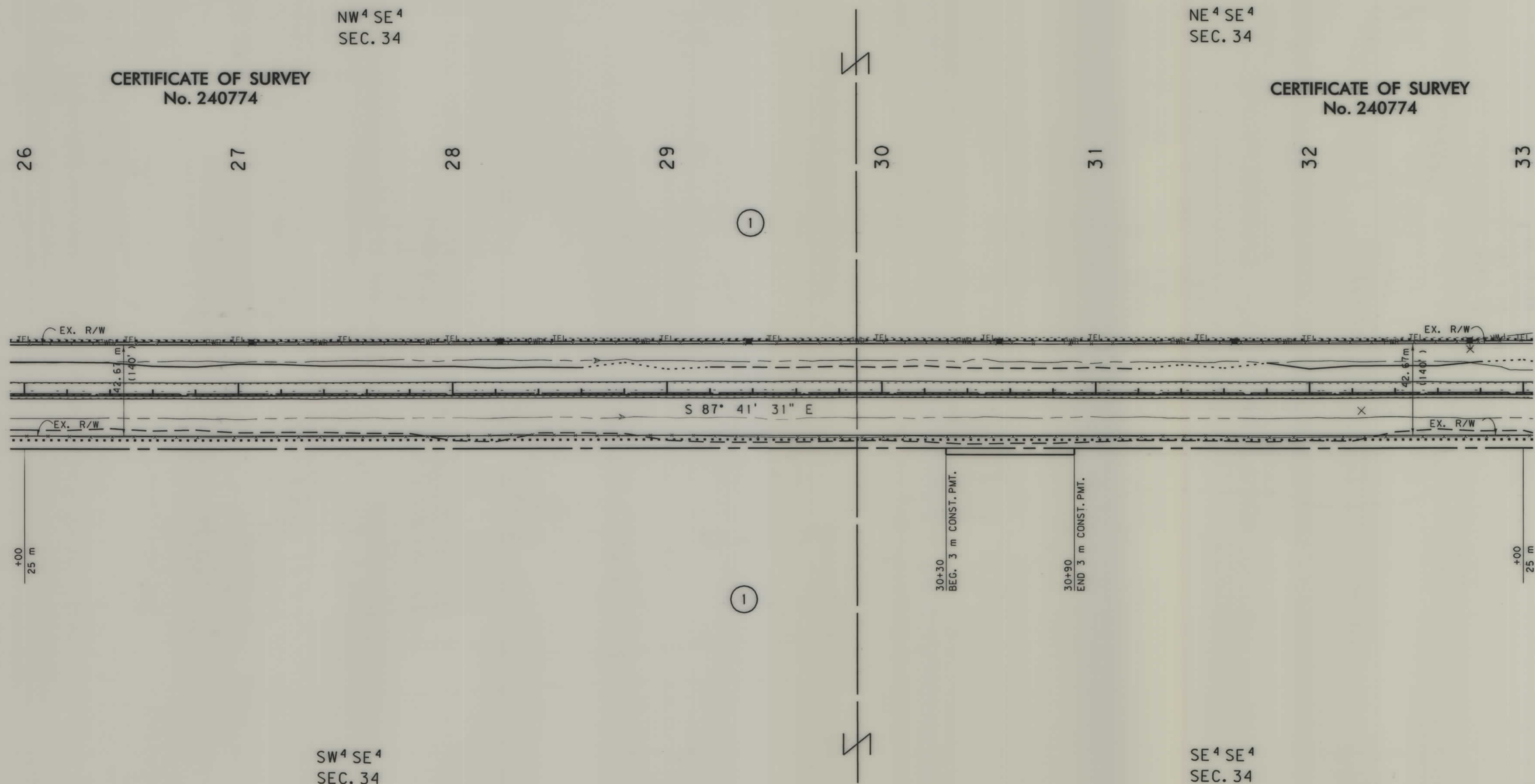


RDROW

1291PL2 ROW
06/14/01
10:53:10 AM
09582

SEE SHEET NO. 2 FOR OWNERSHIP NAMES, ADDRESSES, AREAS, ETC.

STATE	RIGHT OF WAY ID.	SHEET NO.	TOTAL SHEETS
MONTANA	STPP 44-1(12)0	10	40
PROJECT NUMBER 1291-012			
VALIER - WEST			



GRID STATE PLANE COORDINATES

THIS IS A STATE PLANE COORDINATE PROJECT. ALL DIMENSIONS, DISTANCES AND AREAS ON THIS PROJECT ARE GRID, EXCEPT FOR THE EXISTING R/W WIDTH, WHICH IS RECORD. THE COMBINATION SCALE FACTOR IS 0.9994673.

- NOTES:
1. ALL MEASUREMENTS ARE METRIC EXCEPT AS NOTED
 2. THE PROPOSED R/W LINE WHERE A SPIRAL CURVE TRANSITION IS USED IS A CHORD RATHER THAN A CONCENTRIC CURVE.
 3. THE ENGLISH AREAS ARE FOR INFORMATIONAL PURPOSES ONLY.
 4. ALL STATIONS AND OFFSETS FOR R/W BREAKS ARE IN REFERENCE TO THE R/W BASELINE.

BACKSLOPE LIMITS INCLUDE ROUNDING		
CONSTRUCTION LIMITS: CUT SECTION TOE OF FILL		
FHWA/DOT APPROVAL	6-21-00	1-10-01
MAP REVISED	3-9-01	6-12-01

MONTANA
DEPARTMENT OF TRANSPORTATION

RIGHT OF WAY PLAN
PONDERA COUNTY

SCALE 1:1000

SEE SHEET NO. 2 FOR OWNERSHIP NAMES, ADDRESSES, AREAS, ETC.

STATE	RIGHT OF WAY ID.	SHEET NO.	TOTAL SHEETS
MONTANA	STPP 44-1(12)0	11	40
PROJECT NUMBER 1291-012			
VALIER - WEST			

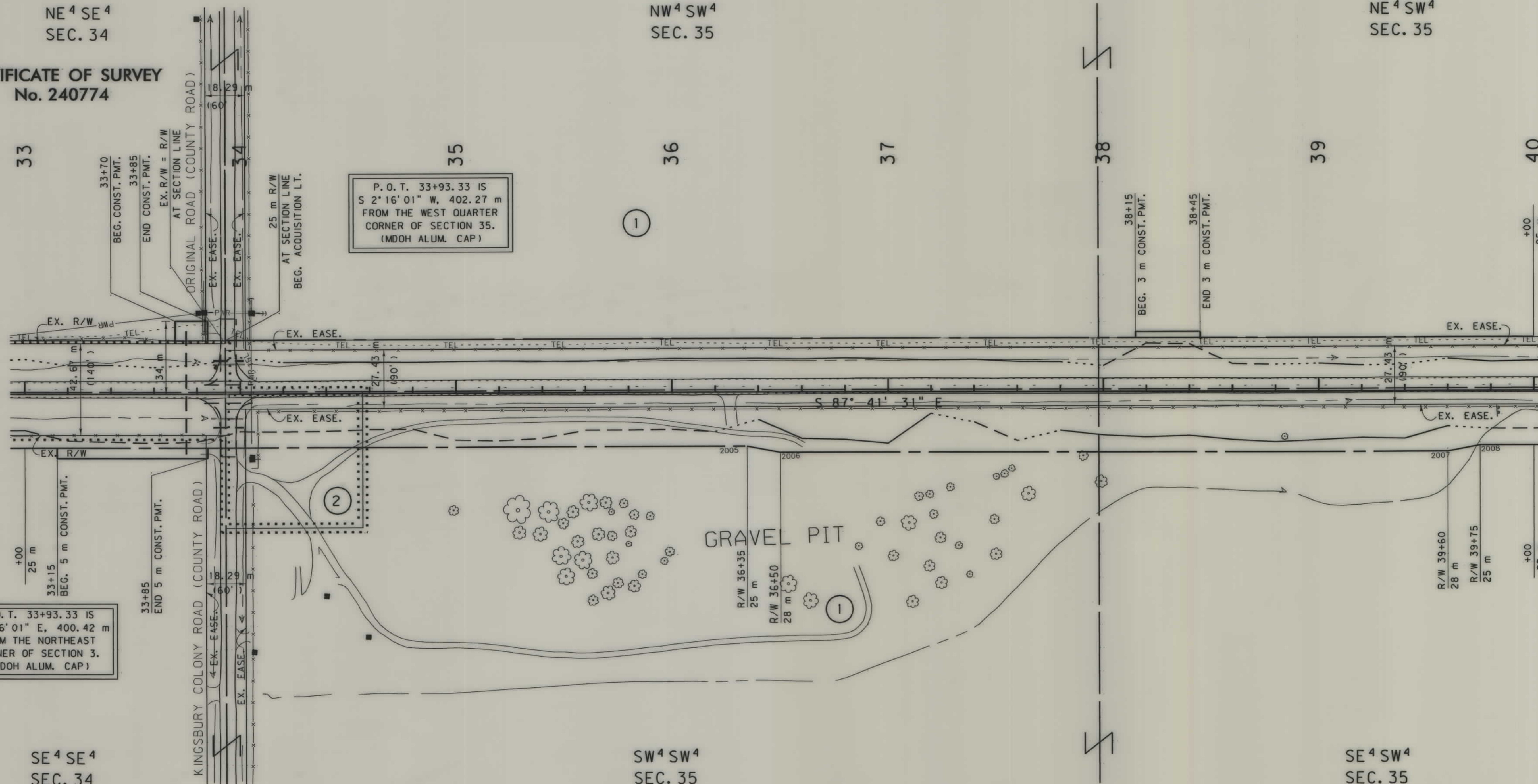
T 30 N R 7 W

CERTIFICATE OF SURVEY
No. 240774

NE⁴ SE⁴
SEC. 34

NW⁴ SW⁴
SEC. 35

NE⁴ SW⁴
SEC. 35



P.O.T. 33+93.33 IS
N 2° 16' 01" E, 400.42 m
FROM THE NORTHEAST
CORNER OF SECTION 3.
(MDOH ALUM. CAP)

P.O.T. 33+93.33 IS
S 2° 16' 01" W, 402.27 m
FROM THE WEST QUARTER
CORNER OF SECTION 35.
(MDOH ALUM. CAP)


GRID STATE PLANE COORDINATES

THIS IS A STATE PLANE COORDINATE PROJECT.
ALL DIMENSIONS, DISTANCES AND AREAS ON THIS
PROJECT ARE GRID, EXCEPT FOR THE EXISTING
R/W WIDTH, WHICH IS RECORD. THE COMBINATION
SCALE FACTOR IS 0.9994673.

- NOTES: 1. ALL MEASUREMENTS ARE METRIC EXCEPT AS NOTED
2. THE PROPOSED R/W LINE WHERE A SPIRAL CURVE
TRANSITION IS USED IS A CHORD RATHER THAN A
CONCENTRIC CURVE.
3. THE ENGLISH AREAS ARE FOR INFORMATIONAL
PURPOSES ONLY.
4. ALL STATIONS AND OFFSETS FOR R/W BREAKS ARE
IN REFERENCE TO THE R/W BASELINE.

BACKSLOPE LIMITS INCLUDE ROUNDING	CONSTRUCTION LIMITS:
FHWA/DOT APPROVAL	6-21-00 1-10-01
MAP REVISED	2-2-01 3-9-01 6-12-01

MONTANA
DEPARTMENT OF TRANSPORTATION
RIGHT OF WAY PLAN
PONDERA COUNTY
SCALE 1:1000



STATE	RIGHT OF WAY ID.	SHEET	TOTAL
		NO.	SHEETS
MONTANA	STPP 44-1(12)0	12	40
PROJECT NUMBER 1291-012			
VALIER - WEST			

SEE SHEET NO. 2 FOR OWNERSHIP NAMES, ADDRESSES, AREAS, ETC.

T 30 N **N** R 7 W

NE 4 SW 4
SEC. 35

NW⁴ SE⁴
SEC. 35

NE⁴ SE⁴
SEC. 35

40

41

43

44

45

46

47

$PI = 47 + 20.95$
 $\Delta = 34^\circ 18' 25'' \text{ (RT)}$
 $R_c = 900 \text{ m}$
 $L_s = 60.00 \text{ m}$
 $\theta_s = 1^\circ 54' 35''$
 $\Delta_c = 30^\circ 29' 14'' \text{ (RT)}$
 $T_s = 307.85 \text{ m}$
 $L_c = 478.89 \text{ m}$
 $E_s = 42.07 \text{ m}$
 $S = 0.06 \text{ m/m}$
 EX. EASE

SE 4 SW 4
SEC. 35

SW⁴ SE⁴
SEC. 35

SE 4 SE 4
SEC. 35

GRID STATE PLANE COORDINATES

THIS IS A STATE PLANE COORDINATE PROJECT.
ALL DIMENSIONS, DISTANCES AND AREAS ON THIS
PROJECT ARE GRID, EXCEPT FOR THE EXISTING
R/W WIDTH, WHICH IS RECORD. THE COMBINATION
SCALE FACTOR IS 0.9994673.

- NOTES: 1. ALL MEASUREMENTS ARE METRIC EXCEPT AS NOTED
2. THE PROPOSED R/W LINE WHERE A SPIRAL CURVE TRANSITION IS USED IS A CHORD RATHER THAN A CONCENTRIC CURVE.
3. THE ENGLISH AREAS ARE FOR INFORMATIONAL PURPOSES ONLY.
4. ALL STATIONS AND OFFSETS FOR R/W BREAKS ARE IN REFERENCE TO THE R/W BASELINE.

BACKSLOPE LIMITS INCLUDE ROUNDING
CONSTRUCTION LIMITS:

FHWA/DOT APPROVAL	6-21-00	1-10-01
-------------------	---------	---------

MAP REVISED 3-9-01

MONTANA
DEPARTMENT OF TRANSPORTATION

RIGHT OF WAY PLAN
PONDERA COUNTY
SCALE 1:1000

STATE	RIGHT OF WAY ID.	SHEET NO.	TOTAL SHEETS
MONTANA	STPP 44-1(12)0	13	40
PROJECT NUMBER 1291-012			
VALIER - WEST			

SEE SHEET NO. 2 FOR OWNERSHIP NAMES, ADDRESSES, AREAS, ETC.

NE⁴ SE⁴
SEC. 35

TOTAL	16.187 ha	(40 AC)
GROSS	2.434 ha	(6.02 AC)
EXISTING EASEMENT	0.832 ha	(2.06 AC)
NET	1.602 ha	(3.96 AC)
REMAINDER LT.	11.435 ha	(28.25 AC)
REMAINDER RT.	2.318 ha	(5.73 AC)
EASEMENTS	ha	(AC)
CONST. PERMITS	ha	(AC)

SW⁴ SW⁴
SEC. 36

P.O.T. 50+56.56 IS
S 2° 12' 07" W. 600.67 m
FROM THE WEST QUARTER
CORNER OF SECTION 36.
(ALUM CAP. - 3103 S)

PI = 47+20.95
Δ = 34° 18' 25" (RT)
R_c = 900 m
L_s = 60.00 m
θ_s = 1° 54' 35"
Δ_c = 30° 29' 14" (RT)
T_s = 307.85 m
L_c = 478.89 m
E_s = 42.07 m
S = 0.06 m/m

SE⁴ SE⁴
SEC. 35

P.O.T. 50+56.56 IS
N 2° 12' 07" E. 199.43 m
FROM THE NORTHEAST
CORNER OF SECTION 2.
(ALUM CAP. - 3103 S)

U.S. GOVT.
LOT 4
SEC. 1

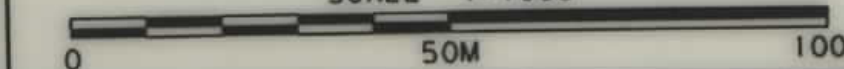
- NOTES: 1. ALL MEASUREMENTS ARE METRIC EXCEPT AS NOTED
2. THE PROPOSED R/W LINE WHERE A SPIRAL CURVE TRANSITION IS USED IS A CHORD RATHER THAN A CONCENTRIC CURVE.
3. THE ENGLISH AREAS ARE FOR INFORMATIONAL PURPOSES ONLY.
4. ALL STATIONS AND OFFSETS FOR R/W BREAKS ARE IN REFERENCE TO THE R/W BASELINE.

BACKSLOPE LIMITS INCLUDE ROUNDING	TOP OF CUT
CONSTRUCTION LIMITS:	CUT SECTION
	TOE OF FILL
FHWA/DOT APPROVAL	6-21-00 1-10-01
MAP REVISED	3-9-01 6-14-01

MONTANA
DEPARTMENT OF TRANSPORTATION

RIGHT OF WAY PLAN
PONDERA COUNTY

SCALE 1:1000



SEE SHEET NO. 2 FOR OWNERSHIP NAMES, ADDRESSES, AREAS, ETC.

STATE	RIGHT OF WAY ID.	SHEET NO.	TOTAL SHEETS
MONTANA	STPP 44-1(12)0	14	40
PROJECT NUMBER 1291-012			
VALIER - WEST			

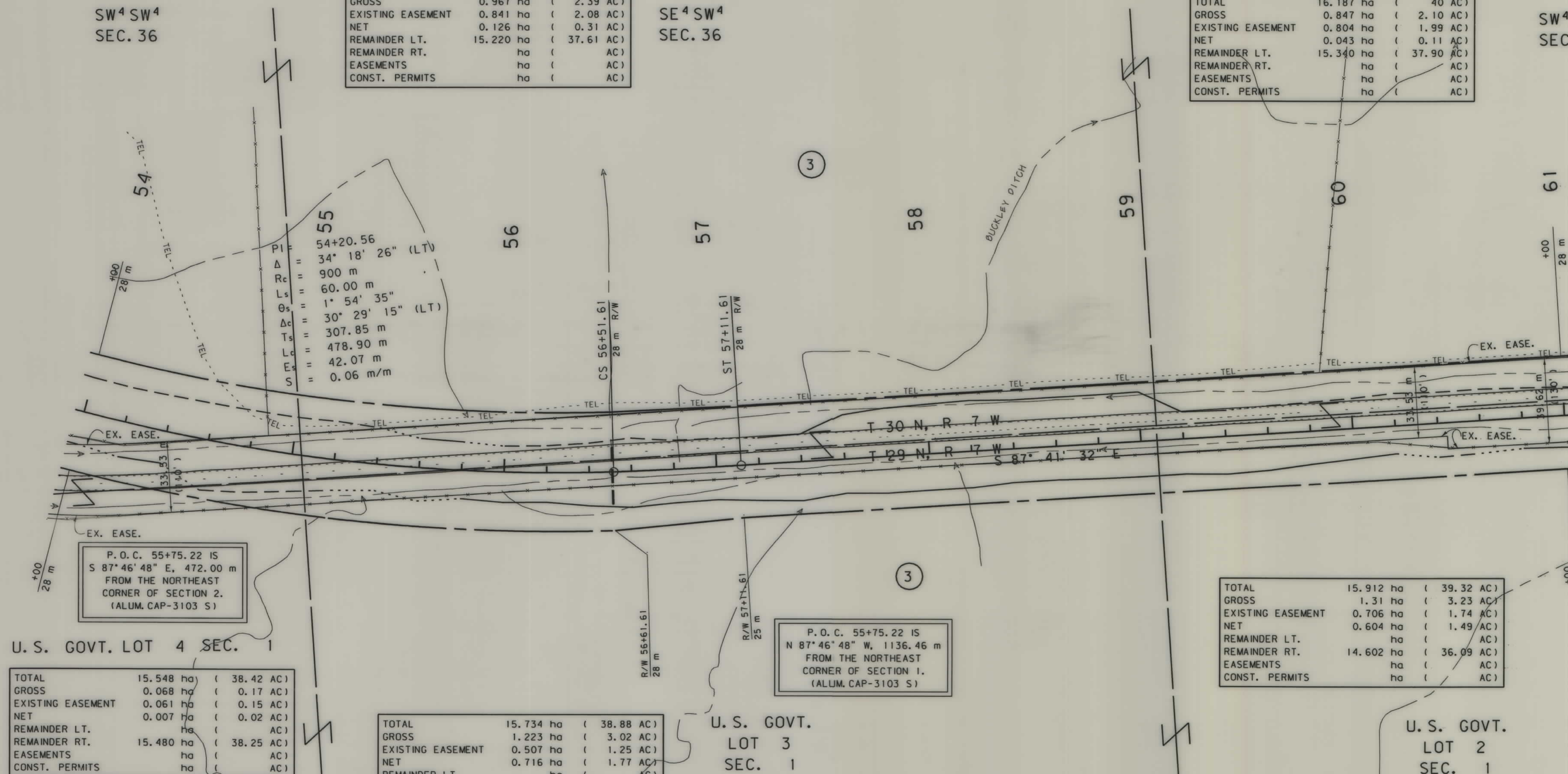
SW⁴SW⁴
SEC. 36

TOTAL	16.187 ha	(40 AC)
GROSS	0.967 ha	(2.39 AC)
EXISTING EASEMENT	0.841 ha	(2.08 AC)
NET	0.126 ha	(0.31 AC)
REMAINDER LT.	15.220 ha	(37.61 AC)
REMAINDER RT.	ha	(AC)
EASEMENTS	ha	(AC)
CONST. PERMITS	ha	(AC)

SE⁴SW⁴
SEC. 36

TOTAL	16.187 ha	(40 AC)
GROSS	0.847 ha	(2.10 AC)
EXISTING EASEMENT	0.804 ha	(1.99 AC)
NET	0.043 ha	(0.11 AC)
REMAINDER LT.	15.340 ha	(37.90 AC)
REMAINDER RT.	ha	(AC)
EASEMENTS	ha	(AC)
CONST. PERMITS	ha	(AC)

SW⁴SE⁴
SEC. 36



TOTAL	15.548 ha	(38.42 AC)
GROSS	0.068 ha	(0.17 AC)
EXISTING EASEMENT	0.061 ha	(0.15 AC)
NET	0.007 ha	(0.02 AC)
REMAINDER LT.	ha	(AC)
REMAINDER RT.	15.480 ha	(38.25 AC)
EASEMENTS	ha	(AC)
CONST. PERMITS	ha	(AC)

TOTAL	15.734 ha	(38.88 AC)
GROSS	1.223 ha	(3.02 AC)
EXISTING EASEMENT	0.507 ha	(1.25 AC)
NET	0.716 ha	(1.77 AC)
REMAINDER LT.	ha	(AC)
REMAINDER RT.	14.511 ha	(35.86 AC)
EASEMENTS	ha	(AC)
CONST. PERMITS	ha	(AC)

U.S. GOVT.
LOT 3
SEC. 1

TOTAL	15.912 ha	(39.32 AC)
GROSS	1.31 ha	(3.23 AC)
EXISTING EASEMENT	0.706 ha	(1.74 AC)
NET	0.604 ha	(1.49 AC)
REMAINDER LT.	ha	(AC)
REMAINDER RT.	14.602 ha	(36.09 AC)
EASEMENTS	ha	(AC)
CONST. PERMITS	ha	(AC)

U.S. GOVT.
LOT 2
SEC. 1

GRID STATE PLANE COORDINATES

THIS IS A STATE PLANE COORDINATE PROJECT. ALL DIMENSIONS, DISTANCES AND AREAS ON THIS PROJECT ARE GRID, EXCEPT FOR THE EXISTING R/W WIDTH, WHICH IS RECORD. THE COMBINATION SCALE FACTOR IS 0.9994673.

- NOTES: 1. ALL MEASUREMENTS ARE METRIC EXCEPT AS NOTED
2. THE PROPOSED R/W LINE WHERE A SPIRAL CURVE TRANSITION IS USED IS A CHORD RATHER THAN A CONCENTRIC CURVE.
3. THE ENGLISH AREAS ARE FOR INFORMATIONAL PURPOSES ONLY.
4. ALL STATIONS AND OFFSETS FOR R/W BREAKS ARE IN REFERENCE TO THE R/W BASELINE.

BACKSLOPE LIMITS INCLUDE ROUNDING	TOP OF CUT
CONSTRUCTION LIMITS:	CUT SECTION
	TOE OF FILL
FHWA/DOT APPROVAL	6-21-00 1-10-01
MAP REVISED	3-9-01 5-8-01

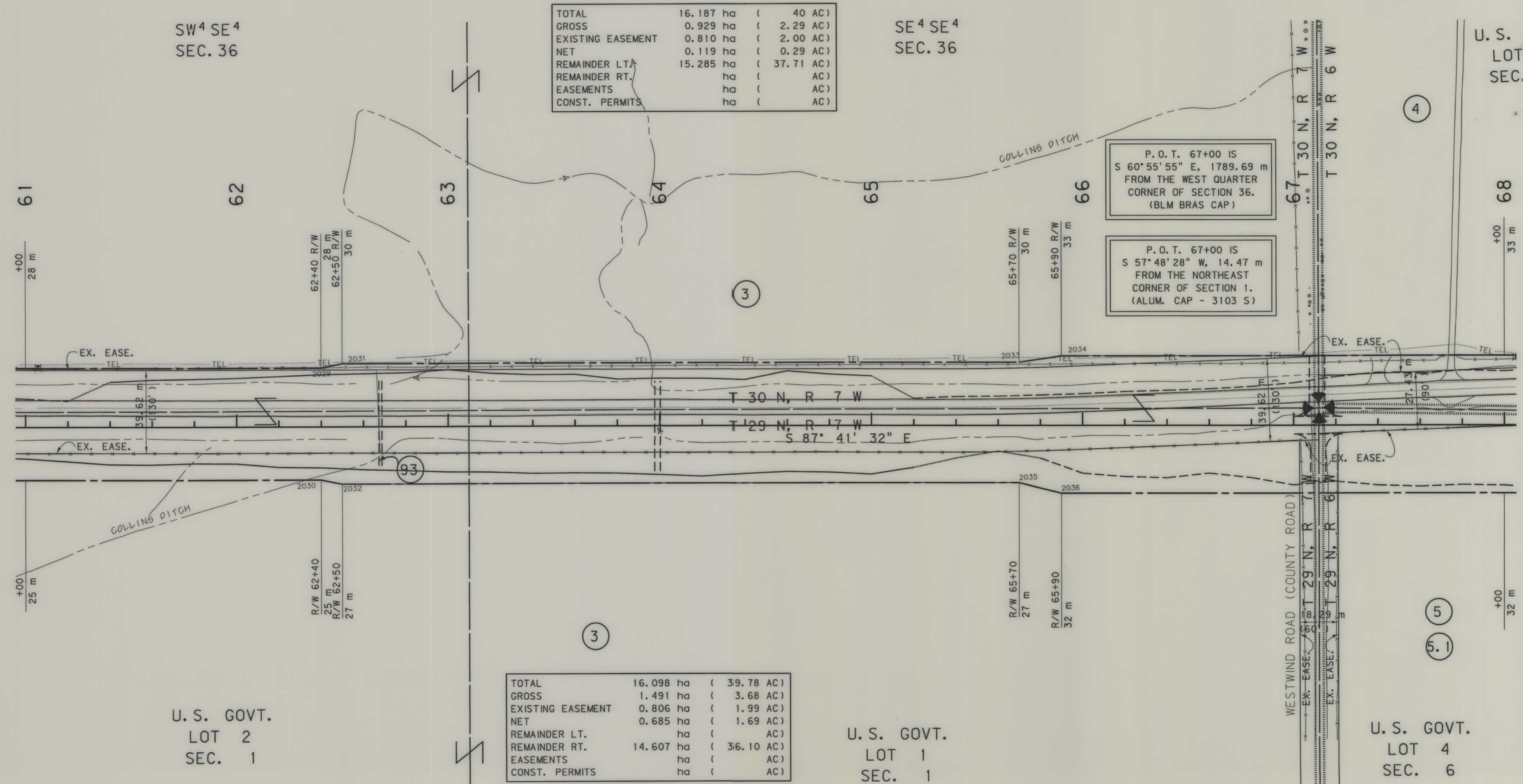
MONTANA
DEPARTMENT OF TRANSPORTATION

RIGHT OF WAY PLAN
PONDERA COUNTY

SCALE 1:1000

SEE SHEET NO. 2 FOR OWNERSHIP NAMES, ADDRESSES, AREAS, ETC.

STATE	RIGHT OF WAY ID.	SHEET NO.	TOTAL SHEETS
MONTANA	STPP 44-1(12)0	15	40
PROJECT NUMBER 1291-012			
VALIER - WEST			



TOTAL	16.187 ha	(40 AC)
GROSS	0.929 ha	(2.29 AC)
EXISTING EASEMENT	0.810 ha	(2.00 AC)
NET	0.119 ha	(0.29 AC)
REMAINDER LT.	15.285 ha	(37.71 AC)
REMAINDER RT.	ha	(AC)
EASEMENTS	ha	(AC)
CONST. PERMITS	ha	(AC)

TOTAL	16.098 ha	(39.78 AC)
GROSS	1.491 ha	(3.68 AC)
EXISTING EASEMENT	0.806 ha	(1.99 AC)
NET	0.685 ha	(1.69 AC)
REMAINDER LT.	ha	(AC)
REMAINDER RT.	14.607 ha	(36.10 AC)
EASEMENTS	ha	(AC)
CONST. PERMITS	ha	(AC)

U.S. GOVT.
LOT 1
SEC. 1

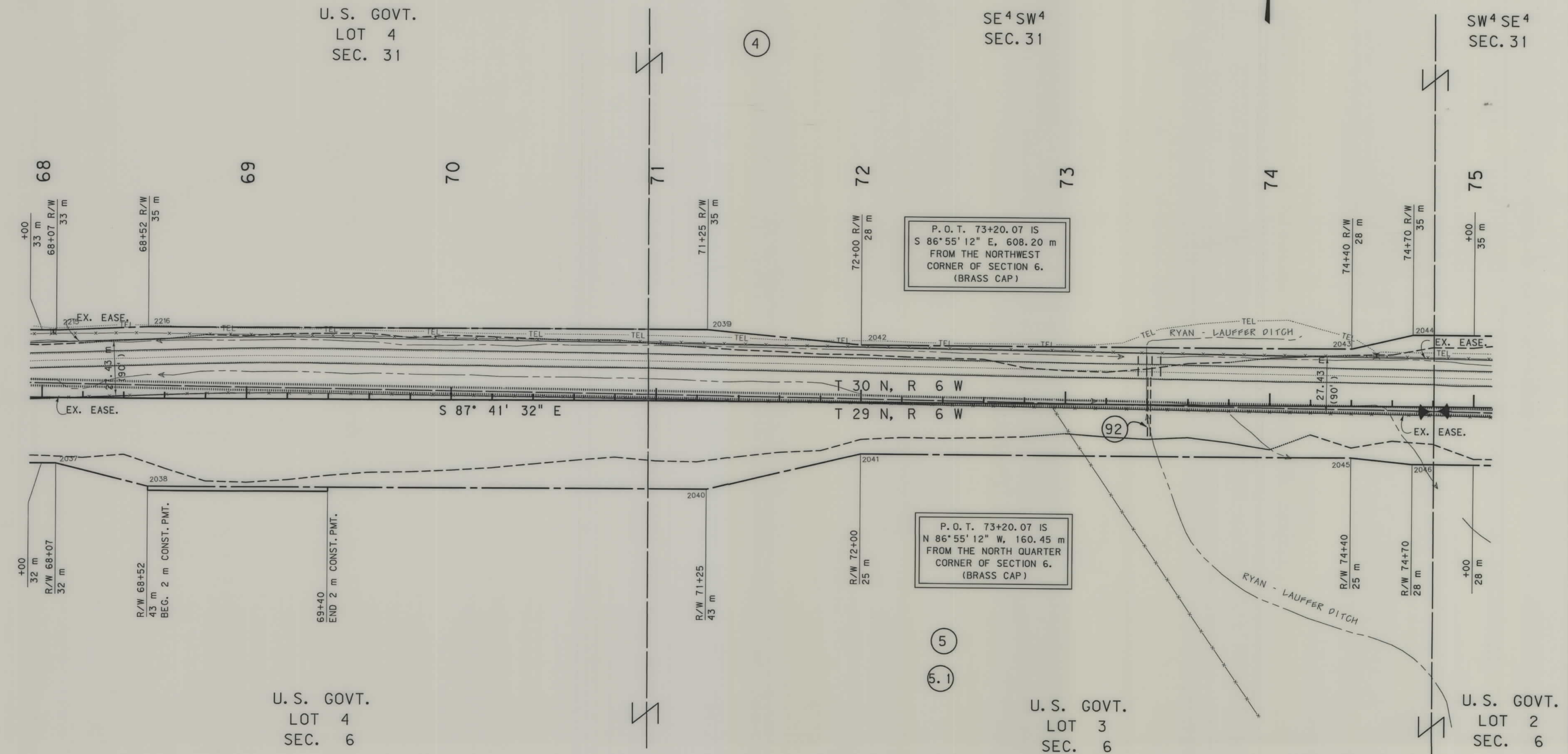
- NOTES: 1. ALL MEASUREMENTS ARE METRIC EXCEPT AS NOTED
2. THE PROPOSED R/W LINE WHERE A SPIRAL CURVE TRANSITION IS USED IS A CHORD RATHER THAN A CONCENTRIC CURVE.
3. THE ENGLISH AREAS ARE FOR INFORMATIONAL PURPOSES ONLY.
4. ALL STATIONS AND OFFSETS FOR R/W BREAKS ARE IN REFERENCE TO THE R/W BASELINE.

BACKSLOPE LIMITS INCLUDE ROUNDING	TOP OF CUT
CONSTRUCTION LIMITS:	CUT SECTION
	TOE OF FILL
FHWA/DOT APPROVAL	6-21-00 1-10-01
MAP REVISED	3-9-01 1-29-02 2-20-02

MONTANA
DEPARTMENT OF TRANSPORTATION
RIGHT OF WAY PLAN
PONDERA COUNTY
SCALE 1:1000

STATE	RIGHT OF WAY ID.	SHEET NO.	TOTAL SHEETS
MONTANA	STPP 44-1 (12) 0	16	40
PROJECT NUMBER 1291-012			
VALIER - WEST			

SEE SHEET NO. 2 FOR OWNERSHIP NAMES, ADDRESSES, AREAS, ETC.



GRID STATE PLANE COORDINATES

THIS IS A STATE PLANE COORDINATE PROJECT.
ALL DIMENSIONS, DISTANCES AND AREAS ON THIS
PROJECT ARE GRID, EXCEPT FOR THE EXISTING
R/W WIDTH, WHICH IS RECORD. THE COMBINATION
SCALE FACTOR IS 0.9994673.

- NOTES: 1. ALL MEASUREMENTS ARE METRIC EXCEPT AS NOTED
2. THE PROPOSED R/W LINE WHERE A SPIRAL CURVE TRANSITION IS USED IS A CHORD RATHER THAN A CONCENTRIC CURVE.
3. THE ENGLISH AREAS ARE FOR INFORMATIONAL PURPOSES ONLY.
4. ALL STATIONS AND OFFSETS FOR R/W BREAKS ARE IN REFERENCE TO THE R/W BASELINE.

BACKSLOPE LIMITS INCLUDE ROUNDING CONSTRUCTION LIMITS:				
CUT SECTION TOE OF FILL				TOP OF CUT DITCH BOTTOM
FHWA/DOT APPROVAL		6-21-00	1-10-01	
MAP REVISED	2-2-01	3-9-01	6-14-01	
6-15-01	1-29-02	2-20-02		

MONTANA
DEPARTMENT OF TRANSPORTATION
RIGHT OF WAY PLAN
PONDERA COUNTY
SCALE 1: 1000

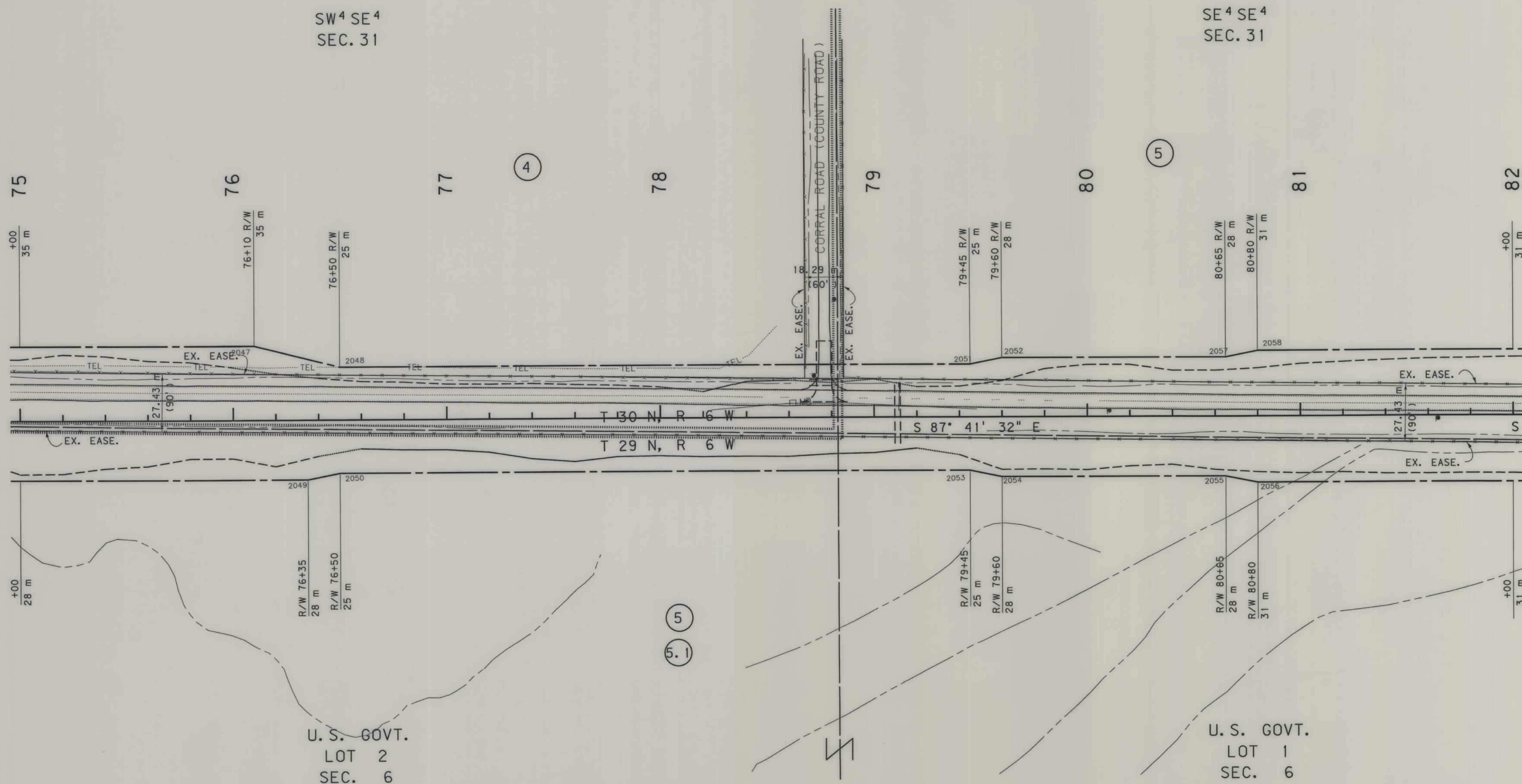


RDROW

1291014 ROW
02/20/02
07:26:31 AM
JWC

SEE SHEET NO. 2 FOR OWNERSHIP NAMES, ADDRESSES, AREAS, ETC.

STATE	RIGHT OF WAY ID.	SHEET NO.	TOTAL SHEETS
MONTANA	STPP 44-1(12)0	17	40
PROJECT NUMBER 1291-012			
VALIER - WEST			



GRID STATE PLANE COORDINATES
THIS IS A STATE PLANE COORDINATE PROJECT.
ALL DIMENSIONS, DISTANCES AND AREAS ON THIS
PROJECT ARE GRID, EXCEPT FOR THE EXISTING
R/W WIDTH, WHICH IS RECORD. THE COMBINATION
SCALE FACTOR IS 0.9994673.

- NOTES: 1. ALL MEASUREMENTS ARE METRIC EXCEPT AS NOTED
2. THE PROPOSED R/W LINE WHERE A SPIRAL CURVE
TRANSITION IS USED IS A CHORD RATHER THAN A
CONCENTRIC CURVE.
3. THE ENGLISH AREAS ARE FOR INFORMATIONAL
PURPOSES ONLY.
4. ALL STATIONS AND OFFSETS FOR R/W BREAKS ARE
IN REFERENCE TO THE R/W BASELINE.

BACKSLOPE LIMITS INCLUDE ROUNDING	TOP OF CUT
CONSTRUCTION LIMITS:	CUT SECTION
	TOE OF FILL
FHWA/DOT APPROVAL	6-21-00 1-10-01
MAP REVISED	3-9-01 4-13-01 1-29-02
	2-20-02

MONTANA
DEPARTMENT OF TRANSPORTATION

RIGHT OF WAY PLAN
PONDERA COUNTY

SCALE 1:1000

0 50M 100M

STATE	RIGHT OF WAY ID.	SHEET NO.	TOTAL SHEETS
MONTANA	STPP 44-1(12)0	18	40
PROJECT NUMBER 1291-012			
VALIER - WEST			

SEE SHEET NO. 2 FOR OWNERSHIP NAMES, ADDRESSES, AREAS, ETC.

SE⁴ SE⁴
SEC. 31

SW⁴ SW⁴
SEC. 32

SE⁴ SW⁴
SEC. 32

P.O.T. 83+23.45 IS
S 2° 13' 49" W, 791.19 m
FROM THE WEST QUARTER
CORNER OF SECTION 32.
(BLM BRASS CAP)

P.O.C. 84+96.21 IS S 87° 20' 13" E, 209.71 m
FROM THE NORTHEAST CORNER OF SECTION 6.
(BLM BRASS CAP)

PI = 85+35.29
Δ = 31° 25' 53" (RT)
Rc = 600 m
Ls = 60.00 m
θs = 2° 51' 53" (RT)
Δc = 25° 42' 07" (RT)
Ts = 198.90 m
Lc = 269.15 m
Es = 23.56 m
S = 7%

84
83+96.39 R/W
34 m
BEG. 9 m CONST. PMT.

83
83+36.39 R/W
31 m

82
82+25
82+40
BEG. 8 m CONST. PMT.
END 8 m CONST. PMT.

82

U.S. GOVT.
LOT 1
SEC. 6

5.1

P.O.T. 83+23.45 IS
N 2° 13' 49" E, 12.94 m
FROM THE SOUTHWEST
CORNER OF SECTION 32.
(BLM BRASS CAP)

P.O.C. 84+96.21 IS
N 87° 20' 13" W, 1397.65 m
FROM THE NORTHEAST
CORNER OF SECTION 5.
(BLM BRASS CAP)

U.S. GOVT.
LOT 4
SEC. 5

CARTWRIGHT COULEE
SOBER UP (ALKALI) CREEK

U.S. GOVT.
LOT 3
SEC. 5

- NOTES: 1. ALL MEASUREMENTS ARE METRIC EXCEPT AS NOTED
2. THE PROPOSED R/W LINE WHERE A SPIRAL CURVE TRANSITION IS USED IS A CHORD RATHER THAN A CONCENTRIC CURVE.
3. THE ENGLISH AREAS ARE FOR INFORMATIONAL PURPOSES ONLY.
4. ALL STATIONS AND OFFSETS FOR R/W BREAKS ARE IN REFERENCE TO THE R/W BASELINE.

BACKSLOPE LIMITS INCLUDE ROUNDING			
CONSTRUCTION LIMITS:			
FHWA/DOT APPROVAL	6-21-00	1-10-01	
MAP REVISED	2-2-01	3-9-01	6-14-01
	1-29-02	2-20-02	

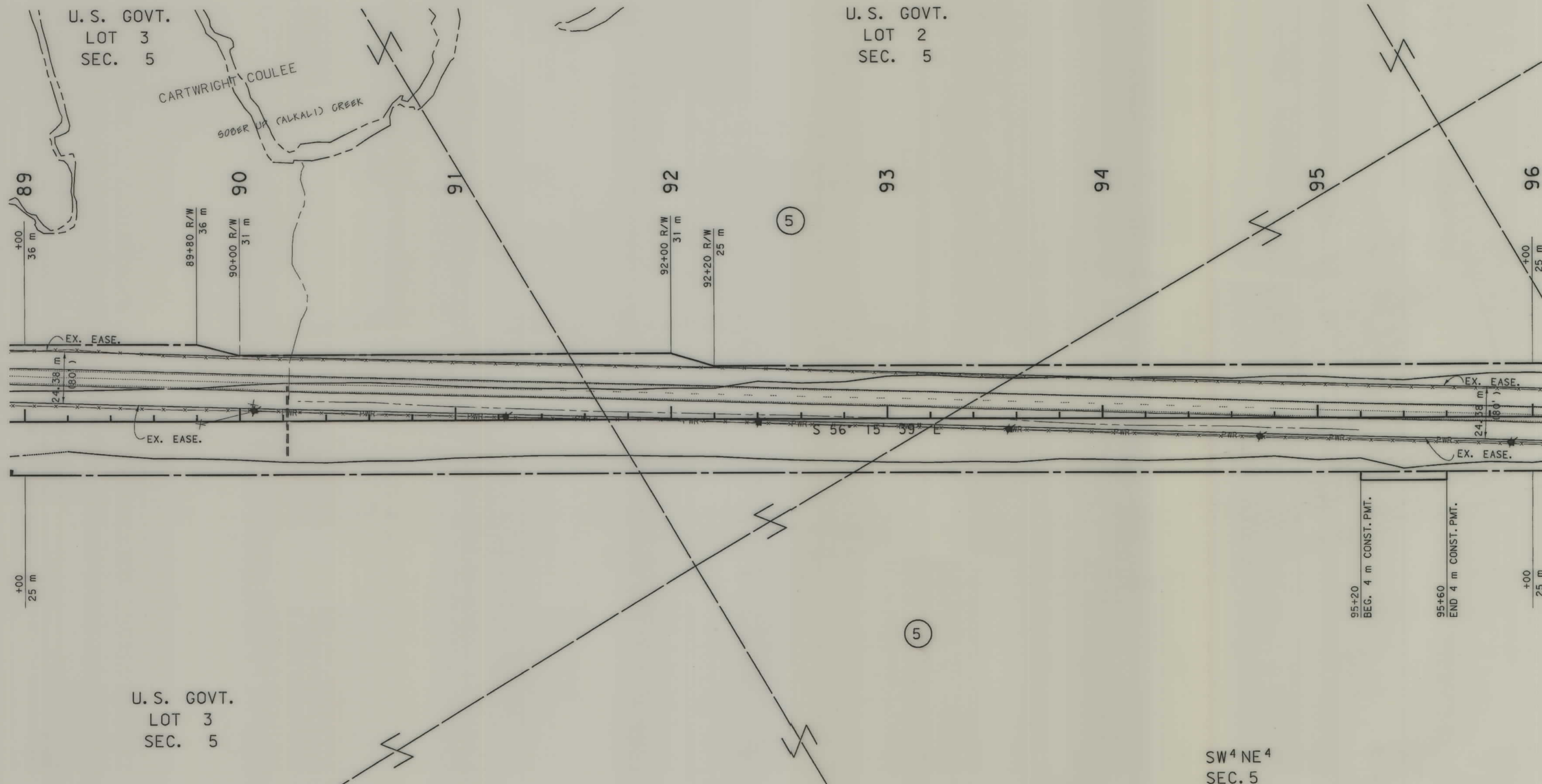
MONTANA
DEPARTMENT OF TRANSPORTATION

RIGHT OF WAY PLAN
PONDERA COUNTY
SCALE 1:1000

0 50M 100M

SEE SHEET NO. 2 FOR OWNERSHIP NAMES, ADDRESSES, AREAS, ETC.

STATE	RIGHT OF WAY ID.	SHEET NO.	TOTAL SHEETS
MONTANA	STPP 44-1(12)0	19	40
PROJECT NUMBER 1291-012			
VALIER - WEST			



GRID STATE PLANE COORDINATES

THIS IS A STATE PLANE COORDINATE PROJECT. ALL DIMENSIONS, DISTANCES AND AREAS ON THIS PROJECT ARE GRID, EXCEPT FOR THE EXISTING R/W WIDTH, WHICH IS RECORD. THE COMBINATION SCALE FACTOR IS 0.9994673.

- NOTES:
1. ALL MEASUREMENTS ARE METRIC EXCEPT AS NOTED
 2. THE PROPOSED R/W LINE WHERE A SPIRAL CURVE TRANSITION IS USED IS A CHORD RATHER THAN A CONCENTRIC CURVE.
 3. THE ENGLISH AREAS ARE FOR INFORMATIONAL PURPOSES ONLY.
 4. ALL STATIONS AND OFFSETS FOR R/W BREAKS ARE IN REFERENCE TO THE R/W BASELINE.

BACKSLOPE LIMITS INCLUDE ROUNDING		
CONSTRUCTION LIMITS:		
CUT SECTION	TOP OF CUT	DITCH BOTTOM
TOE OF FILL		
FHWA/DOT APPROVAL 6-21-00 1-10-01		
MAP REVISED 3-9-01		

MONTANA DEPARTMENT OF TRANSPORTATION

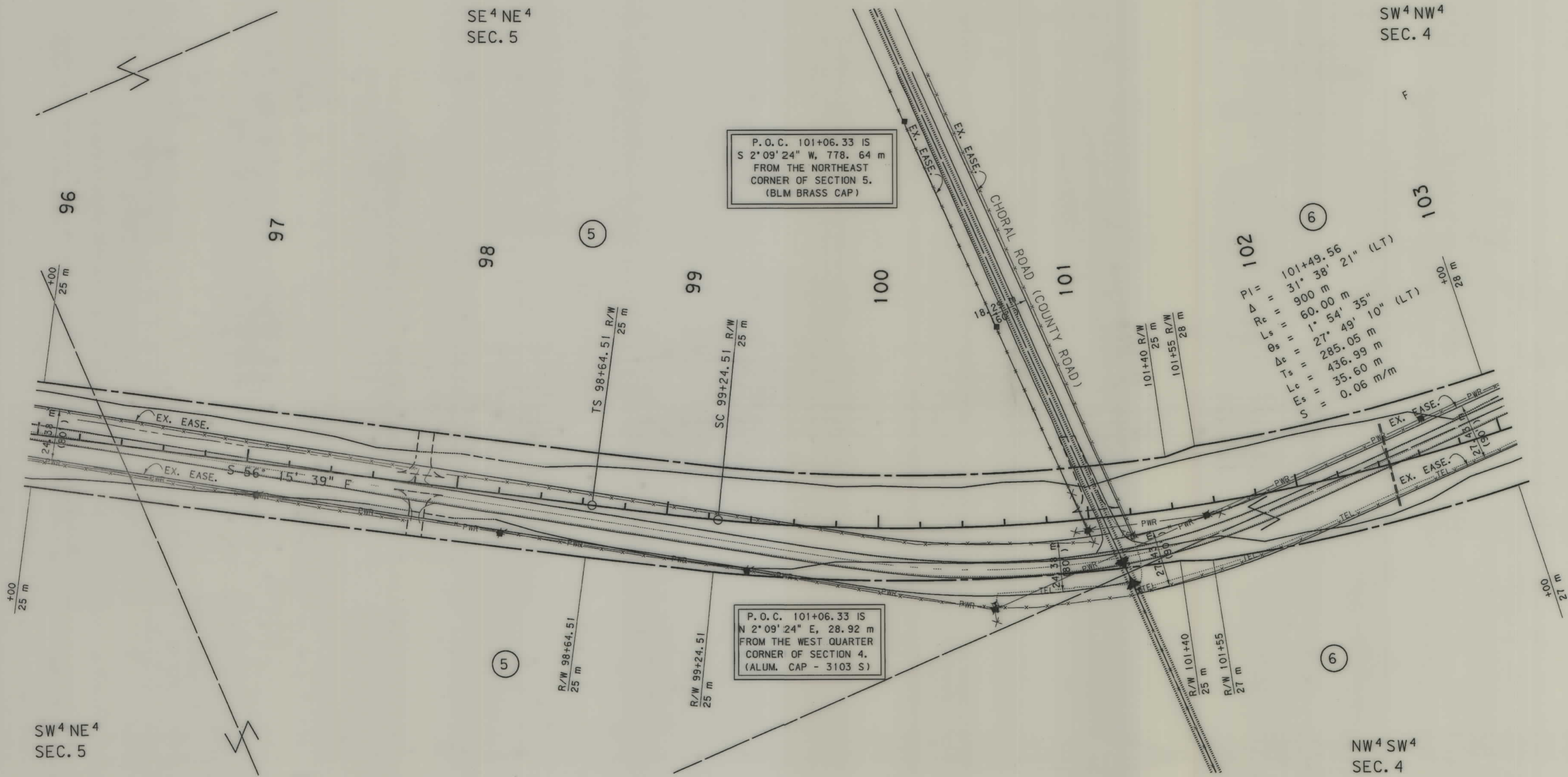
RIGHT OF WAY PLAN

PONDERA COUNTY

SCALE 1:1000

SEE SHEET NO. 2 FOR OWNERSHIP NAMES, ADDRESSES, AREAS, ETC.

STATE	RIGHT OF WAY ID.	SHEET NO.	TOTAL SHEETS
MONTANA	STPP 44-1(12)0	20	40
PROJECT NUMBER 1291-012			
VALIER - WEST			



$PI = 101+49.56$
 $\Delta = 31^\circ 38' 21''$ (LT)
 $R_c = 900$ m
 $L_s = 60.00$ m
 $\theta_s = 1^\circ 54' 35''$ (LT)
 $\Delta_c = 27^\circ 49' 10''$ (LT)
 $T_s = 285.05$ m
 $L_c = 436.99$ m
 $E_s = 35.60$ m
 $S = 0.06$ m/m

GRID STATE PLANE COORDINATES

THIS IS A STATE PLANE COORDINATE PROJECT. ALL DIMENSIONS, DISTANCES AND AREAS ON THIS PROJECT ARE GRID, EXCEPT FOR THE EXISTING R/W WIDTH, WHICH IS RECORD. THE COMBINATION SCALE FACTOR IS 0.9994673.

- NOTES:
1. ALL MEASUREMENTS ARE METRIC EXCEPT AS NOTED
 2. THE PROPOSED R/W LINE WHERE A SPIRAL CURVE TRANSITION IS USED IS A CHORD RATHER THAN A CONCENTRIC CURVE.
 3. THE ENGLISH AREAS ARE FOR INFORMATIONAL PURPOSES ONLY.
 4. ALL STATIONS AND OFFSETS FOR R/W BREAKS ARE IN REFERENCE TO THE R/W BASELINE.

BACKSLOPE LIMITS INCLUDE ROUNDING	
CONSTRUCTION LIMITS:	
CUT SECTION	TOE OF FILL
TOE OF FILL	TOE OF CUT
FHWA/DOT APPROVAL	6-21-00 1-10-01
MAP REVISED	3-9-01

MONTANA DEPARTMENT OF TRANSPORTATION

RIGHT OF WAY PLAN

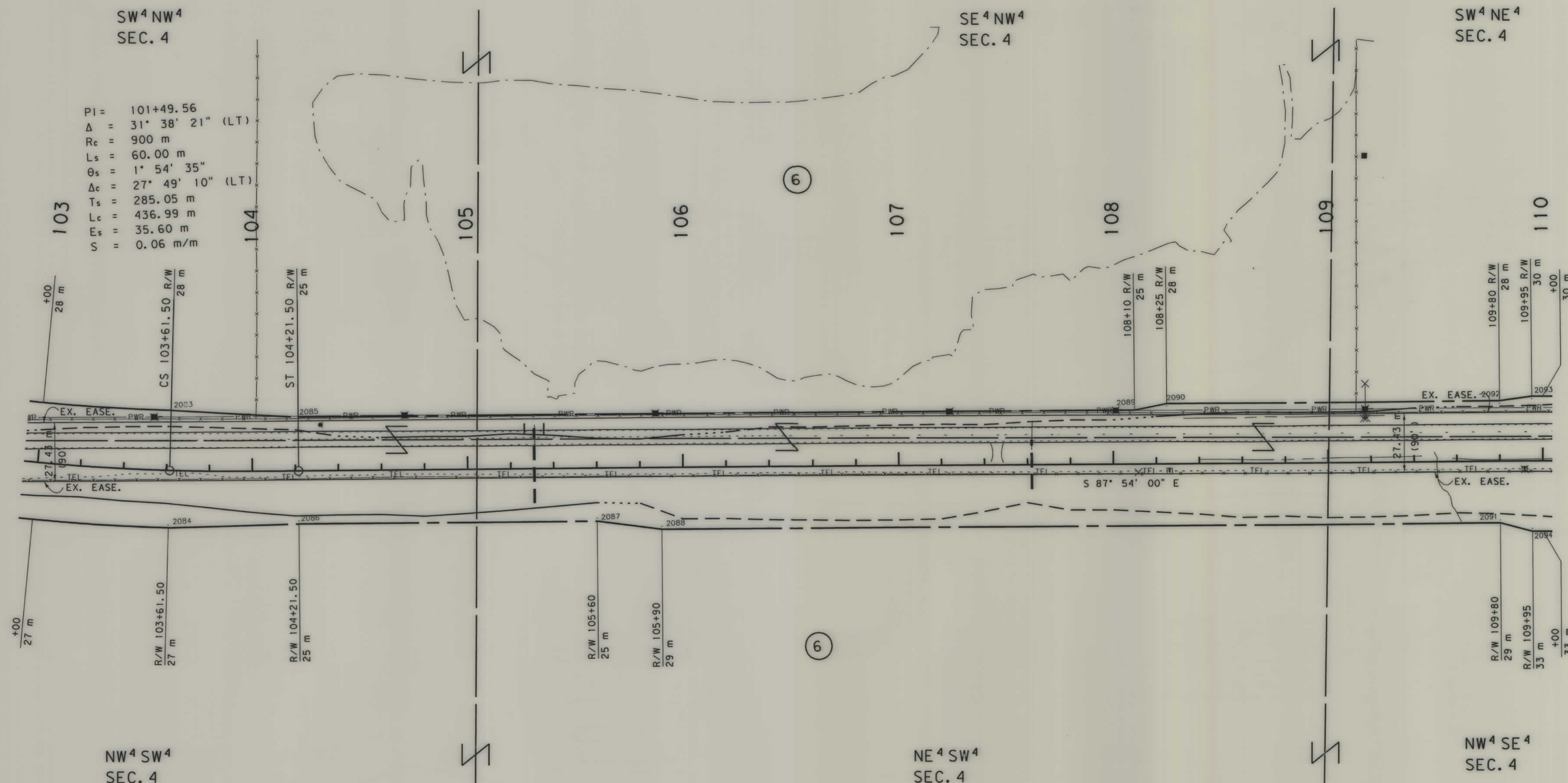
PONDERA COUNTY

SCALE 1:1000

SEE SHEET NO. 2 FOR OWNERSHIP NAMES, ADDRESSES, AREAS, ETC.

STATE	RIGHT OF WAY ID.	SHEET NO.	TOTAL SHEETS
MONTANA	STPP 44-1(12)0	21	40
PROJECT NUMBER 1291-012		VALIER - WEST	

T 29 N R 6 W



GRID STATE PLANE COORDINATES

THIS IS A STATE PLANE COORDINATE PROJECT. ALL DIMENSIONS, DISTANCES AND AREAS ON THIS PROJECT ARE GRID, EXCEPT FOR THE EXISTING R/W WIDTH, WHICH IS RECORD. THE COMBINATION CONVERSION FACTOR IS 0.9994633.

- NOTES:
1. ALL MEASUREMENTS ARE METRIC EXCEPT AS NOTED
 2. THE PROPOSED R/W LINE WHERE A SPIRAL CURVE TRANSITION IS USED IS A CHORD RATHER THAN A CONCENTRIC CURVE.
 3. THE ENGLISH AREAS ARE FOR INFORMATIONAL PURPOSES ONLY.
 4. ALL STATIONS AND OFFSETS FOR R/W BREAKS ARE

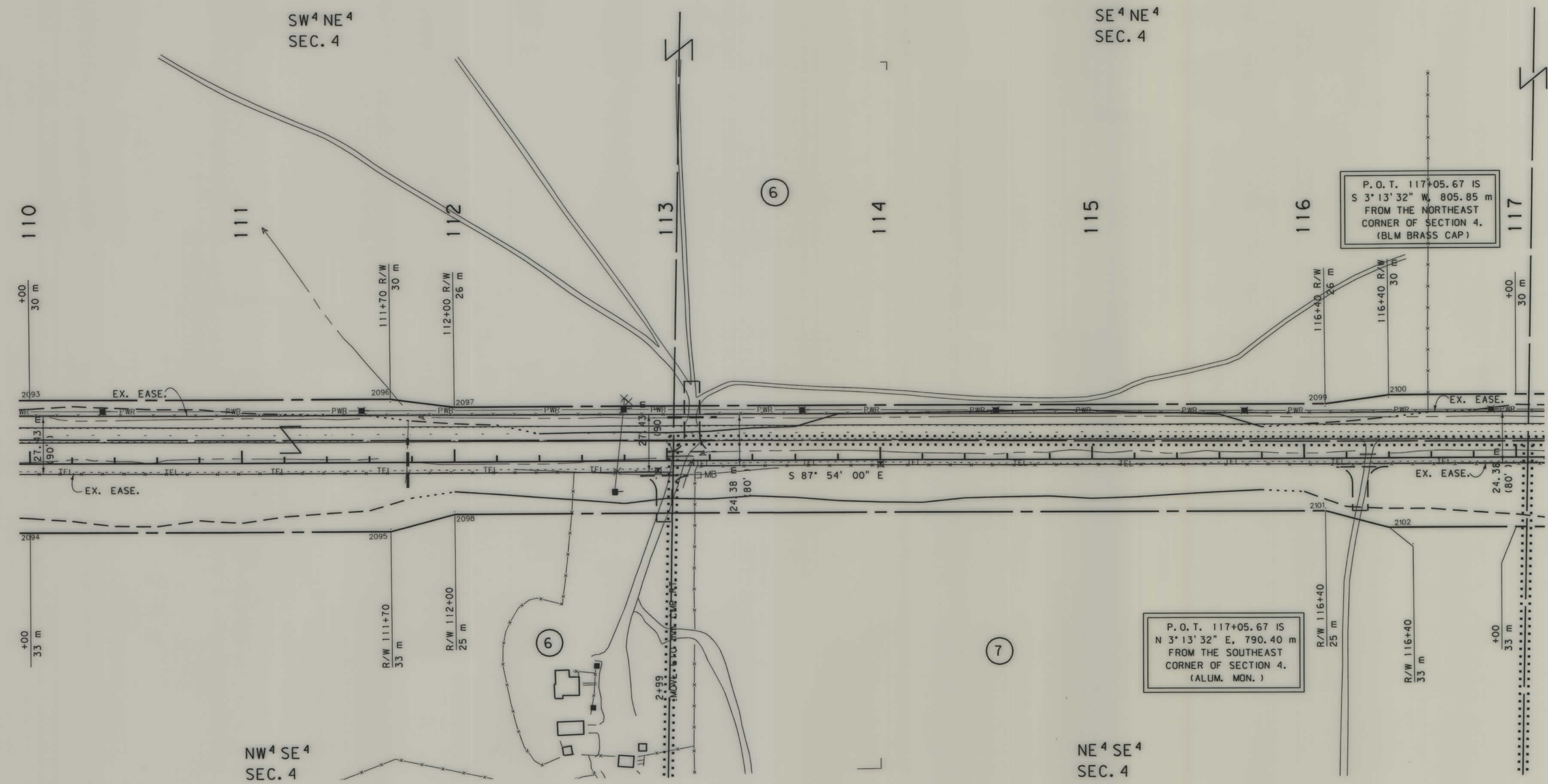
BACKSLOPE LIMITS INCLUDE ROUNDING	
CONSTRUCTION LIMITS:	
CUT SECTION	TOE OF CUT
TOE OF FILL	DITCH BOTTOM
FHWA/DOT APPROVAL 6-21-00 1-10-01	
MAP REVISED 3-9-01 6-14-01	

MONTANA
DEPARTMENT OF TRANSPORTATION
RIGHT OF WAY PLAN
PONDERA COUNTY
SCALE 1:1000

SEE SHEET NO. 2 FOR OWNERSHIP NAMES, ADDRESSES, AREAS, ETC.

STATE	RIGHT OF WAY ID.	SHEET NO.	TOTAL SHEETS
MONTANA	STPP 44-1(12)0	22	40
PROJECT NUMBER 1291-012			
VALIER - WEST			

T 29 N R 6 W



P.O.T. 117+05.67 IS
S 3° 13' 32" W, 805.85 m
FROM THE NORTHEAST
CORNER OF SECTION 4.
(BLM BRASS CAP)

P.O.T. 117+05.67 IS
N 3° 13' 32" E, 790.40 m
FROM THE SOUTHEAST
CORNER OF SECTION 4.
(ALUM. MON.)

GRID STATE PLANE COORDINATES

THIS IS A STATE PLANE COORDINATE PROJECT.
ALL DIMENSIONS, DISTANCES AND AREAS ON THIS
PROJECT ARE GRID, EXCEPT FOR THE EXISTING
R/W WIDTH, WHICH IS RECORD. THE COMBINATION

- NOTES:
1. ALL MEASUREMENTS ARE METRIC EXCEPT AS NOTED
 2. THE PROPOSED R/W LINE WHERE A SPIRAL CURVE TRANSITION IS USED IS A CHORD RATHER THAN A CONCENTRIC CURVE.
 3. THE ENGLISH AREAS ARE FOR INFORMATIONAL PURPOSES ONLY.
 4. ALL STATIONS AND OFFSETS FOR R/W BREAKS ARE

BACKSLOPE LIMITS INCLUDE ROUNDING	CONSTRUCTION LIMITS:
	CUT SECTION TOE OF FILL DITCH BOTTOM
FHWA/DOT APPROVAL	6-21-00 1-10-01
MAP REVISED	3-9-01 6-14-01

MONTANA
DEPARTMENT OF TRANSPORTATION
RIGHT OF WAY PLAN
PONDERA COUNTY
SCALE 1:1000

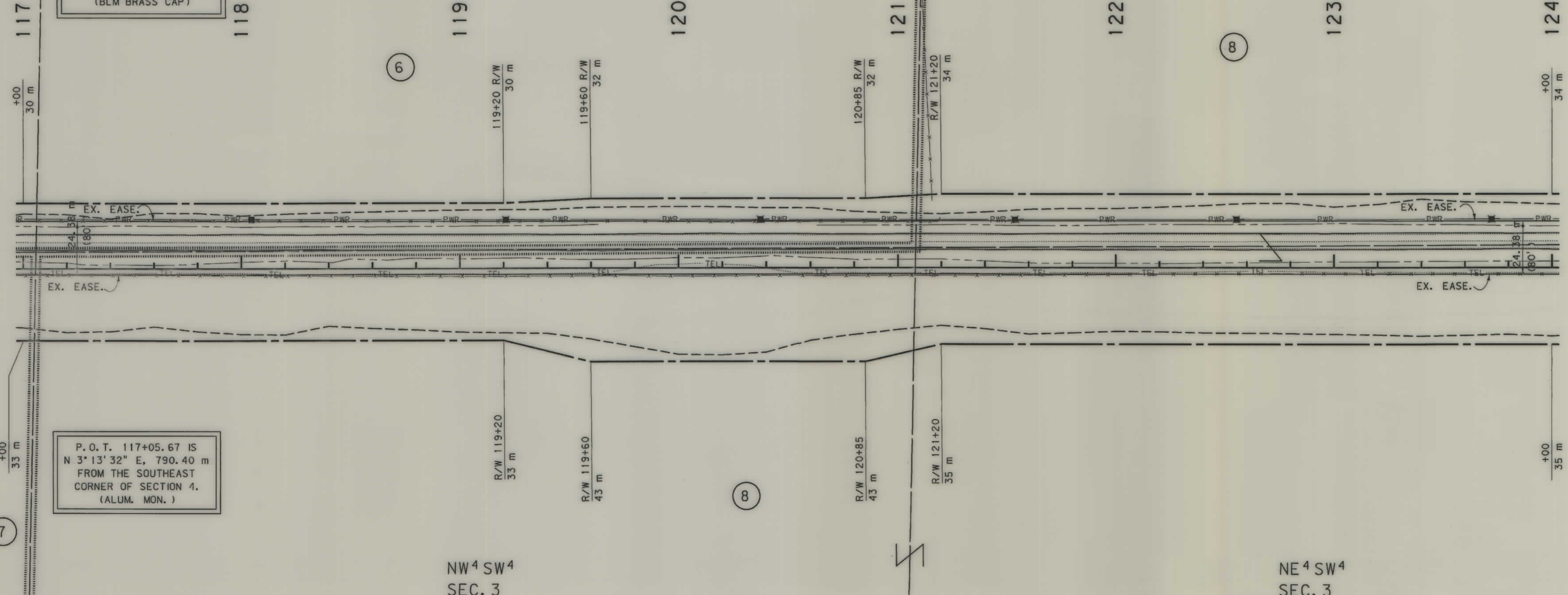
SEE SHEET NO. 2 FOR OWNERSHIP NAMES, ADDRESSES, AREAS, ETC.

STATE	RIGHT OF WAY ID.	SHEET NO.	TOTAL SHEETS
MONTANA	STPP 44-1(12)0	23	40
PROJECT NUMBER 1291-012			
VALIER - WEST			

T 29 N R 6 W

SW⁴NW⁴
SEC. 3SE⁴NW⁴
SEC. 3

P.O.T. 117+05.67 IS
S 3°13'32" W, 805.85 m
FROM THE NORTHEAST
CORNER OF SECTION 4.
(BLM BRASS CAP)



P.O.T. 117+05.67 IS
N 3°13'32" E, 790.40 m
FROM THE SOUTHEAST
CORNER OF SECTION 4.
(ALUM. MON.)


GRID STATE PLANE COORDINATES

THIS IS A STATE PLANE COORDINATE PROJECT.
ALL DIMENSIONS, DISTANCES AND AREAS ON THIS
PROJECT ARE GRID, EXCEPT FOR THE EXISTING
R/W WIDTH, WHICH IS RECORD. THE COMBINATION
SCALE FACTOR IS 0.9994673.

- NOTES:
1. ALL MEASUREMENTS ARE METRIC EXCEPT AS NOTED
 2. THE PROPOSED R/W LINE WHERE A SPIRAL CURVE TRANSITION IS USED IS A CHORD RATHER THAN A CONCENTRIC CURVE.
 3. THE ENGLISH AREAS ARE FOR INFORMATIONAL PURPOSES ONLY.
 4. ALL STATIONS AND OFFSETS FOR R/W BREAKS ARE IN REFERENCE TO THE R/W BASELINE.

BACKSLOPE LIMITS INCLUDE ROUNDING		
CONSTRUCTION LIMITS:		
CUT SECTION	TOP OF CUT	TOE OF FILL
TOE OF FILL	TOE OF FILL	TOE OF FILL
FHWA/DOT APPROVAL 6-21-00 1-10-01		
MAP REVISED 3-9-01		

MONTANA DEPARTMENT OF TRANSPORTATION	
RIGHT OF WAY PLAN	
PONDERA COUNTY	
SCALE 1:1000	



SEE SHEET NO. 2 FOR OWNERSHIP NAMES, ADDRESSES, AREAS, ETC.

STATE	RIGHT OF WAY ID.	SHEET NO.	TOTAL SHEETS
MONTANA	STPP 44-1(12)0	24	40
PROJECT NUMBER 1291-012			
VALIER - WEST			

T 29 N R 6 W

SE⁴NW⁴
SEC. 3

SW⁴NE⁴
SEC. 3

SE⁴NE⁴
SEC. 3

124

125

126

127

128

129

130

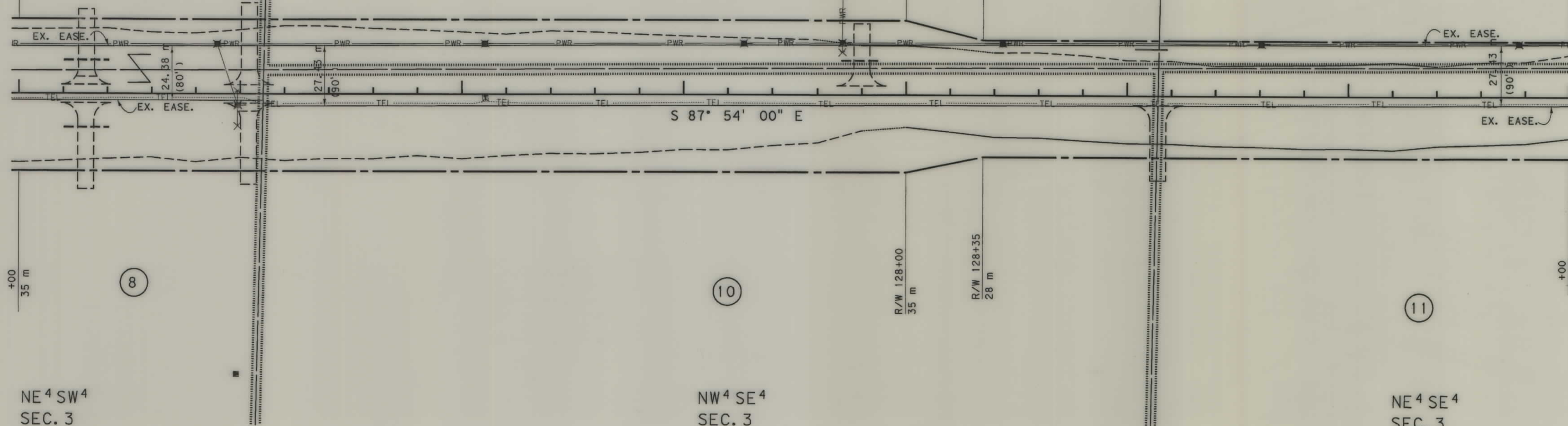
131

+00
34 m

128+00 R/W
34 m

128+35 R/W
25 m

+00
25 m



GRID STATE PLANE COORDINATES

THIS IS A STATE PLANE COORDINATE PROJECT. ALL DIMENSIONS, DISTANCES AND AREAS ON THIS PROJECT ARE GRID, EXCEPT FOR THE EXISTING R/W WIDTH, WHICH IS RECORD. THE COMBINATION SCALE FACTOR IS 0.9994673.


- NOTES:
1. ALL MEASUREMENTS ARE METRIC EXCEPT AS NOTED
 2. THE PROPOSED R/W LINE WHERE A SPIRAL CURVE TRANSITION IS USED IS A CHORD RATHER THAN A CONCENTRIC CURVE.
 3. THE ENGLISH AREAS ARE FOR INFORMATIONAL PURPOSES ONLY.
 4. ALL STATIONS AND OFFSETS FOR R/W BREAKS ARE IN REFERENCE TO THE R/W BASELINE.

BACKSLOPE LIMITS INCLUDE ROUNDING	-TOP OF CUT
CONSTRUCTION LIMITS:	CUT SECTION
	TOE OF FILL
FHWA/DOT APPROVAL	6-21-00 1-10-01
MAP REVISED	3-9-01

MONTANA
DEPARTMENT OF TRANSPORTATION

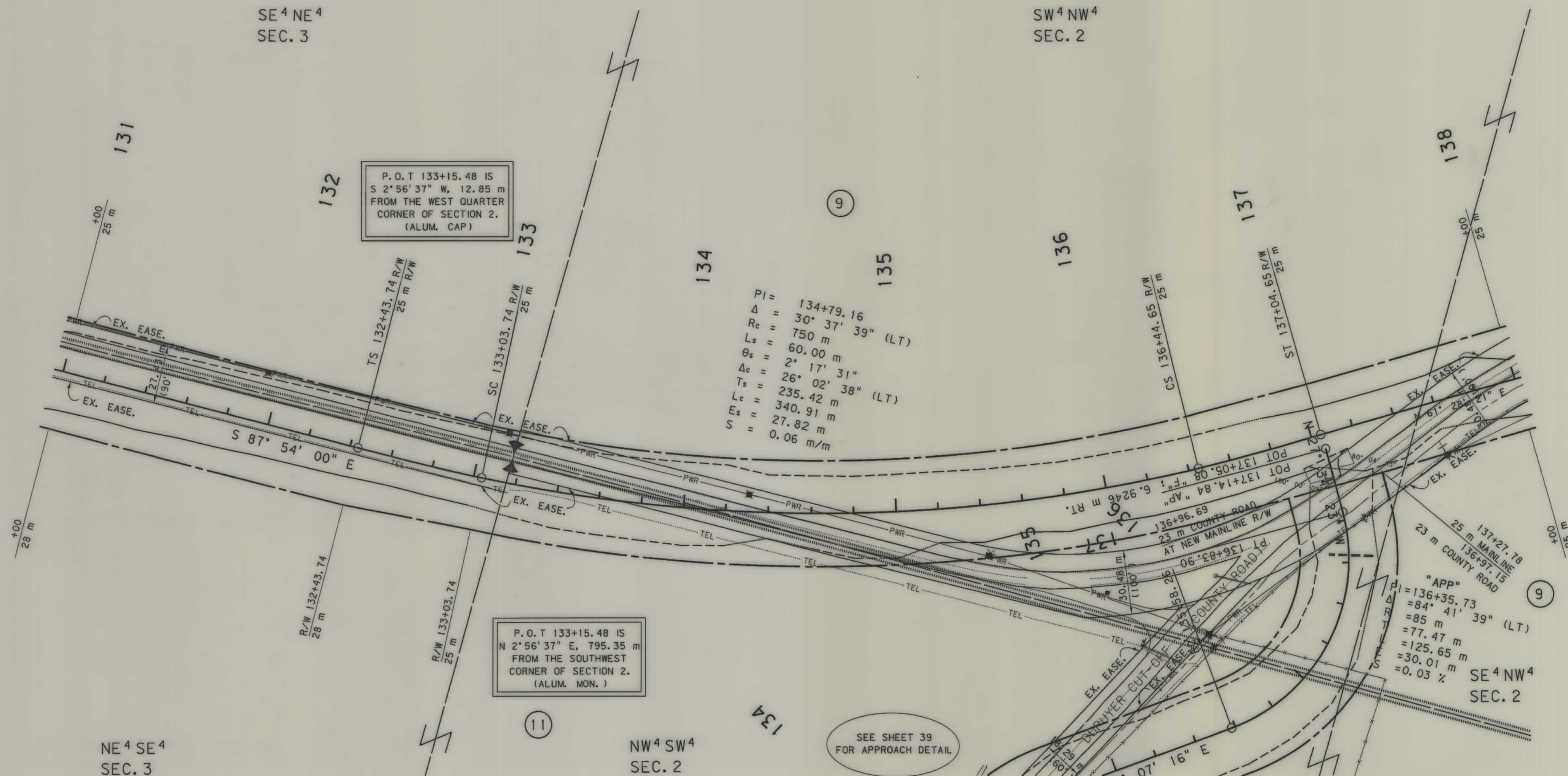
RIGHT OF WAY PLAN
PONDERA COUNTY

SCALE 1:1000



SEE SHEET NO. 2 FOR OWNERSHIP NAMES, ADDRESSES, AREAS, ETC.

STATE	RIGHT OF WAY ID.	SHEET NO.	TOTAL SHEETS
MONTANA	STPP 44-1(12)0	25	40
PROJECT NUMBER 1291-012			
VALIER - WEST			



GRID STATE PLANE COORDINATES

THIS IS A STATE PLANE COORDINATE PROJECT. ALL DIMENSIONS, DISTANCES AND AREAS ON THIS PROJECT ARE GRID, EXCEPT FOR THE EXISTING R/W WIDTH, WHICH IS RECORD. THE COMBINATION SCALE FACTOR IS 0.9994673.

SEE SHEET 39 FOR APPROACH DETAIL

- NOTES:
1. ALL MEASUREMENTS ARE METRIC EXCEPT AS NOTED
 2. THE PROPOSED R/W LINE WHERE A SPIRAL CURVE TRANSITION IS USED IS A CHORD RATHER THAN A CONCENTRIC CURVE.
 3. THE ENGLISH AREAS ARE FOR INFORMATIONAL PURPOSES ONLY.
 4. ALL STATIONS AND OFFSETS FOR R/W BREAKS ARE IN REFERENCE TO THE R/W BASELINE.

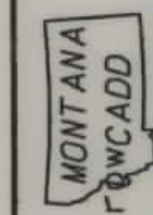
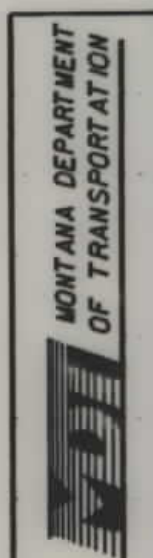
BACKSLOPE LIMITS INCLUDE ROUNDING	TOP OF CUT
CONSTRUCTION LIMITS:	CUT SECTION
	TOE OF FILL
FHWA/DOT APPROVAL	8-16-00 1-10-01
MAP REVISED	3-9-01

MONTANA DEPARTMENT OF TRANSPORTATION

RIGHT OF WAY PLAN

PONDERA COUNTY

SCALE 1:1000



1291vwp7 TWCADD

1291vwp7 TWCADD

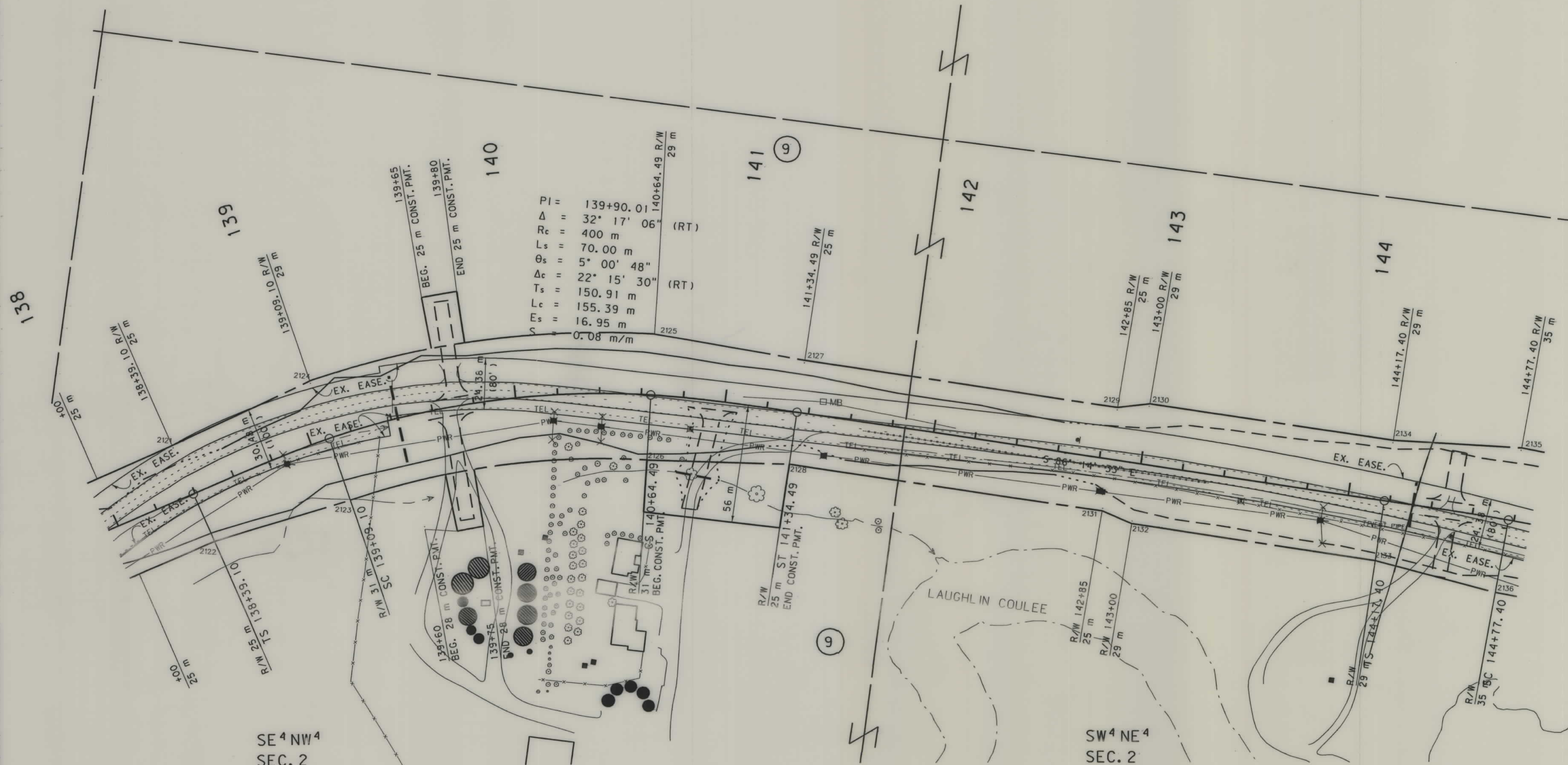
RDROW

1291vwp7 ROW
09/24/01
08:22:46 AM
2
09582

SEE SHEET NO. 2 FOR OWNERSHIP NAMES, ADDRESSES, AREAS, ETC.

STATE	RIGHT OF WAY ID.	SHEET NO.	TOTAL SHEETS
MONTANA	STPP 44-1(12)0	26	40
PROJECT NUMBER 1291-012			
VALIER - WEST			

T 29 N R 6 W



GRID STATE PLANE COORDINATES

THIS IS A STATE PLANE COORDINATE PROJECT. ALL DIMENSIONS, DISTANCES AND AREAS ON THIS PROJECT ARE GRID, EXCEPT FOR THE EXISTING R/W WIDTH, WHICH IS RECORD. THE COMBINATION

- NOTES:
1. ALL MEASUREMENTS ARE METRIC EXCEPT AS NOTED
 2. THE PROPOSED R/W LINE WHERE A SPIRAL CURVE TRANSITION IS USED IS A CHORD RATHER THAN A CONCENTRIC CURVE.
 3. THE ENGLISH AREAS ARE FOR INFORMATIONAL PURPOSES ONLY.
 4. ALL STATIONS AND OFFSETS FOR R/W BREAKS ARE IN REFERENCE TO THE R/W BASELINE.

BACKSLOPE LIMITS INCLUDE ROUNDING	CONSTRUCTION LIMITS:
	CUT SECTION TOE OF FILL
FHWA/DOT APPROVAL	8-16-00 1-10-01
MAP REVISED	3-9-01 5-8-01 9-25-01

MONTANA
DEPARTMENT OF TRANSPORTATION

RIGHT OF WAY PLAN
PONDERA COUNTY

SCALE 1:1000

SEE SHEET NO. 2 FOR OWNERSHIP NAMES, ADDRESSES, AREAS, ETC.

STATE	RIGHT OF WAY ID.	SHEET NO.	TOTAL SHEETS
MONTANA	STPP 44-1(12)0	30	40
PROJECT NUMBER 1291-012			
VALIER - WEST			

SE⁴NE⁴
SEC. 1

U. S. GOVT.
LOT 5
SEC. 6

SE⁴NW⁴
SEC. 6

166

T 29 N, R 6 W

T 29 N, R 5 W

167

P.O.T. 166+26.30 IS
S 2°10'27" W, 742.45 m
FROM THE NORTHEAST
CORNER OF SECTION 1.
(ALUM. MON.)

168

169

12

170

171

172

+00
29 m

166+40 R/W
29 m

166+60 R/W
25 m

EX. EASE.

EX. EASE.

P.O.T. 166+26.30 IS N 2°10'27" E, 62.57 m
FROM THE WEST QUARTER CORNER OF SECTION 6.
(ALUM. MON.)

QUITCLAIM DEED TO:
CURTIS BRENT GAYLORD JR. &
JOANNE RAE GAYLORD
DOC. NO. 309528; BK.082 DEEDS, PG.242
3-11-2005

U. S. GOVT.
LOT 6
SEC. 6

NE⁴SW⁴
SEC. 6

GRID STATE PLANE COORDINATES
THIS IS A STATE PLANE COORDINATE PROJECT.
ALL DIMENSIONS, DISTANCES AND AREAS ON THIS
PROJECT ARE GRID, EXCEPT FOR THE EXISTING
R/W WIDTH, WHICH IS RECORD. THE COMBINATION
SCALE FACTOR IS 0.9994673.

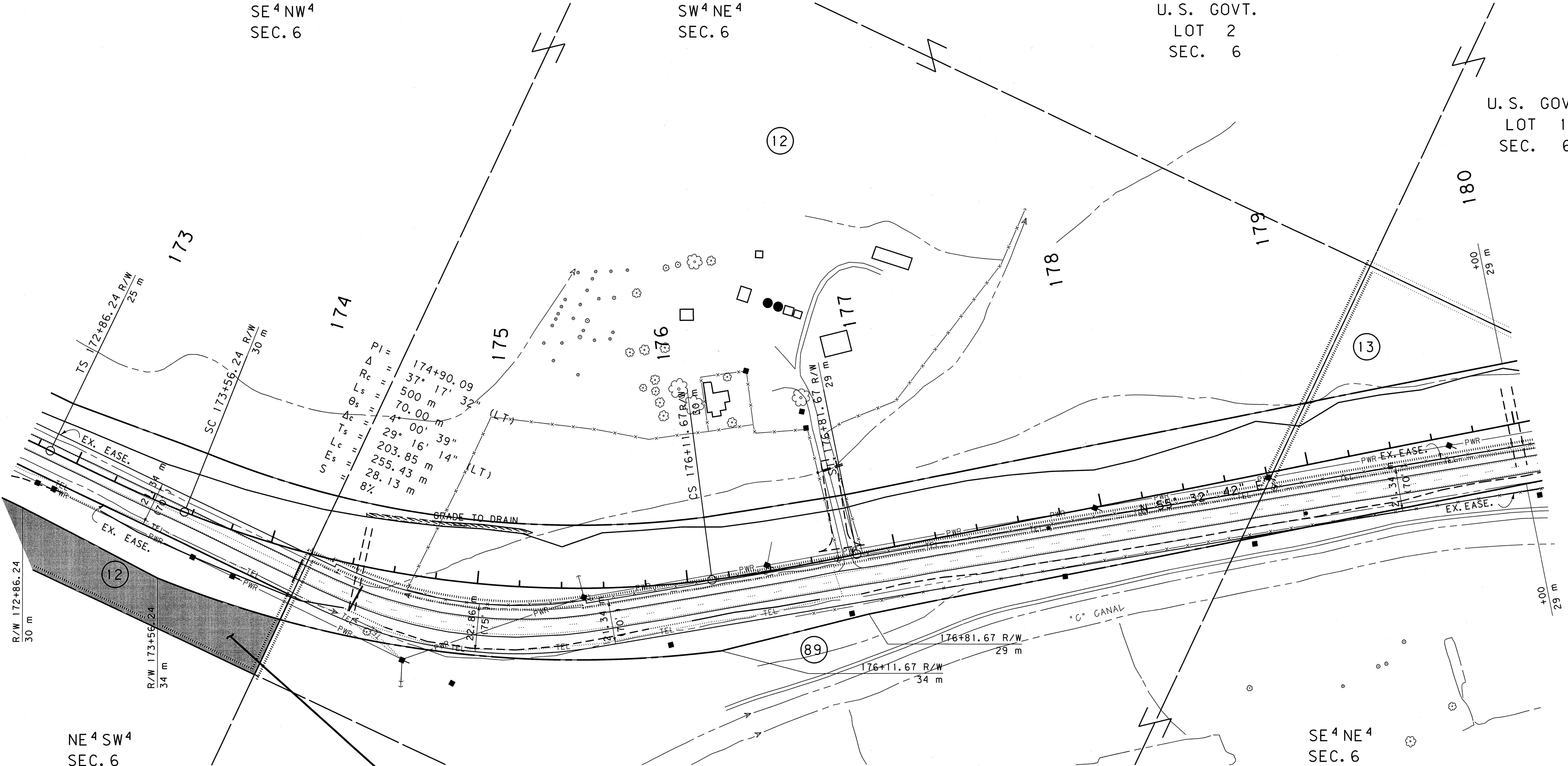
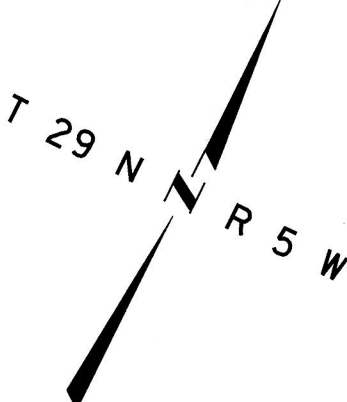
- NOTES: 1. ALL MEASUREMENTS ARE METRIC EXCEPT AS NOTED
2. THE PROPOSED R/W LINE WHERE A SPIRAL CURVE
TRANSITION IS USED IS A CHORD RATHER THAN A
CONCENTRIC CURVE.
3. THE ENGLISH AREAS ARE FOR INFORMATIONAL
PURPOSES ONLY.
4. ALL STATIONS AND OFFSETS FOR R/W BREAKS ARE
IN REFERENCE TO THE R/W BASELINE.

BACKSLOPE LIMITS INCLUDE ROUNDING	TOP OF CUT
CONSTRUCTION LIMITS:	CUT SECTION
	TOE OF FILL
FHWA/DOT APPROVAL	8-16-00 1-10-01
MAP REVISED	3-9-01

MONTANA DEPARTMENT OF TRANSPORTATION
RIGHT OF WAY PLAN
PONDERA COUNTY
SCALE 1"= 8000'
0 80M 160M

SEE SHEET NO. 2 FOR OWNERSHIP NAMES, ADDRESSES, AREAS, ETC.

STATE	RIGHT OF WAY ID.	SHEET NO.	TOTAL SHEETS
MONTANA	STPP 44-1(12)0	31	40
PROJECT NUMBER 1291-012		VALIER - WEST	



NE⁴SW⁴ SEC. 6

GRID STATE PLANE COORDINATES

THIS IS A STATE PLANE COORDINATE PROJECT. ALL DIMENSIONS, DISTANCES AND AREAS ON THIS PROJECT ARE GRID, EXCEPT FOR THE EXISTING R/W WIDTH, WHICH IS RECORD. THE COMBINATION SCALE FACTOR IS 0.9994673.

QUITCLAIM DEED TO:
CURTIS BRENT GAYLORD JR. &
JOANNE RAE GAYLORD
DOC. NO. 309528; BK.082 DEEDS, PG.242
3-11-2005

- NOTES:
1. ALL MEASUREMENTS ARE METRIC EXCEPT AS NOTED
 2. THE PROPOSED R/W LINE WHERE A SPIRAL CURVE TRANSITION IS USED IS A CHORD RATHER THAN A CONCENTRIC CURVE.
 3. THE ENGLISH AREAS ARE FOR INFORMATIONAL PURPOSES ONLY.
 4. ALL STATIONS AND OFFSETS FOR R/W BREAKS ARE IN REFERENCE TO THE R/W BASELINE.

BACKSLOPE LIMITS INCLUDE ROUNDING	CONSTRUCTION LIMITS:
	CUT SECTION TOE OF FILL
FHWA/DOT APPROVAL	8-16-00 1-10-01
MAP REVISED	3-9-01

MONTANA
DEPARTMENT OF TRANSPORTATION

RIGHT OF WAY PLAN
PONDERA COUNTY

SCALE: 1"=1000'

0 80M 160M

STATE	RIGHT OF WAY ID.	SHEET NO.	TOTAL SHEETS
MONTANA	STPP 44-1(12)10	32	40
PROJECT NUMBER 1291-012		VALIER - WEST	



RDROW

3/27/2014 2:33:22 PM
129109.TOW
3/27/2014 2:33:22 PM
2
1

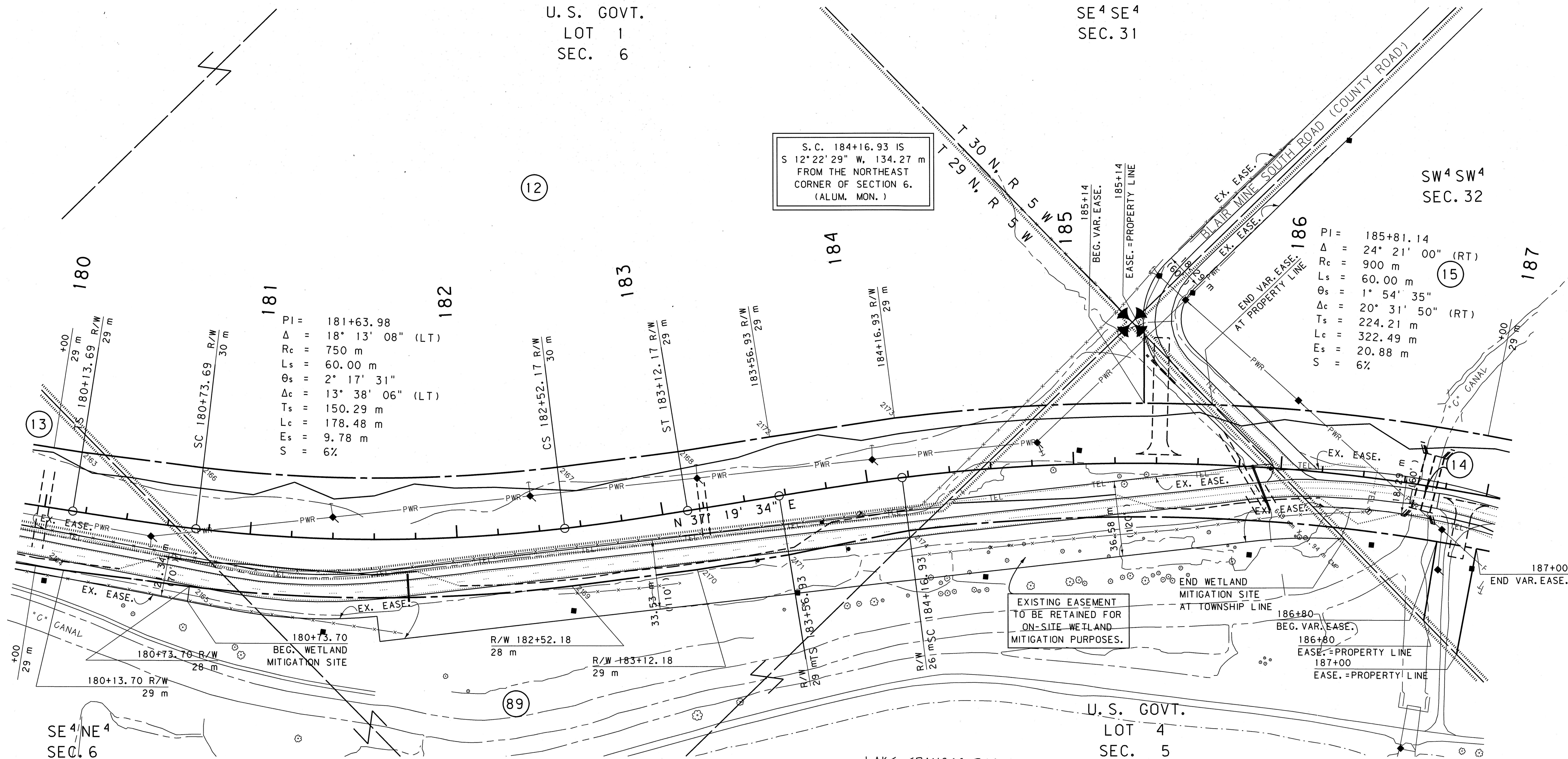
SEE SHEET NO. 2 FOR OWNERSHIP NAMES, ADDRESSES, AREAS, ETC.

U. S. GOVT.
LOT 1
SEC. 6

SE⁴ SE⁴
SEC. 31

SW⁴ SW⁴
SEC. 32

S.C. 184+16.93 IS
S 12° 22' 29" W, 134.27 m
FROM THE NORTHEAST
CORNER OF SECTION 6.
(ALUM. MON.)



GRID STATE PLANE COORDINATES
THIS IS A STATE PLANE COORDINATE PROJECT.
ALL DIMENSIONS, DISTANCES AND AREAS ON THIS
PROJECT ARE GRID, EXCEPT FOR THE EXISTING
R/W WIDTH, WHICH IS RECORD. THE COMBINATION
SCALE FACTOR IS 0.9994673.

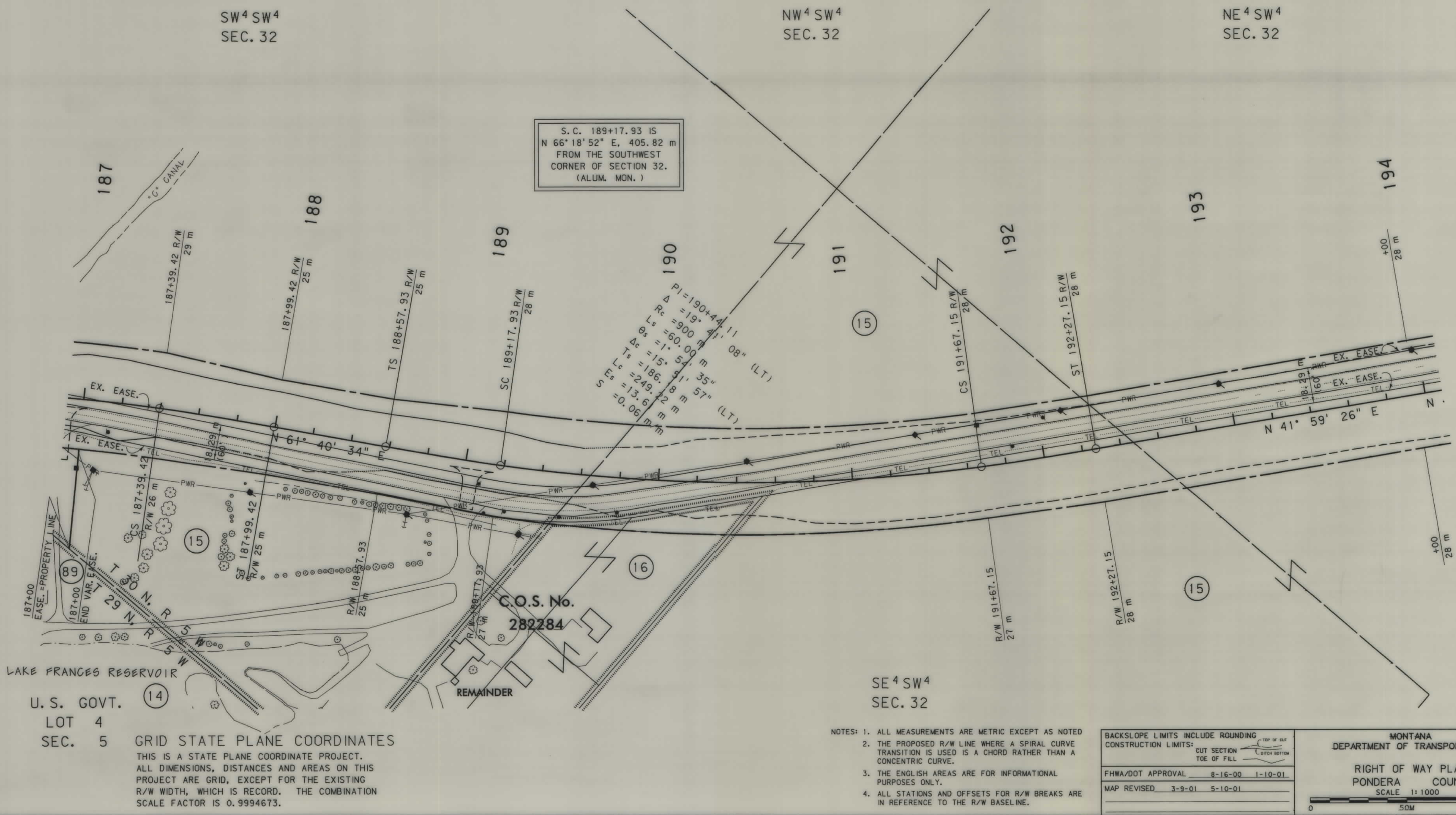
- LAKE FRANCES RESERVOIR
- NOTES: 1. ALL MEASUREMENTS ARE METRIC EXCEPT AS NOTED
2. THE PROPOSED R/W LINE WHERE A SPIRAL CURVE
TRANSITION IS USED IS A CHORD RATHER THAN A
CONCENTRIC CURVE.
3. THE ENGLISH AREAS ARE FOR INFORMATIONAL
PURPOSES ONLY.
4. ALL STATIONS AND OFFSETS FOR R/W BREAKS ARE
IN REFERENCE TO THE R/W BASELINE.

BACKSLOPE LIMITS INCLUDE ROUNDING	TOP OF CUT
CONSTRUCTION LIMITS:	CUT SECTION TOE OF FILL
FWHA/DOT APPROVAL	8-16-00 1-10-01
MAP REVISED	3-9-01 10-30-01

MONTANA DEPARTMENT OF TRANSPORTATION
RIGHT OF WAY PLAN PONDERA COUNTY
SCALE: 1"=1000'
0 80M 1500M

SEE SHEET NO. 2 FOR OWNERSHIP NAMES, ADDRESSES, AREAS, ETC.

STATE	RIGHT OF WAY ID.	SHEET NO.	TOTAL SHEETS
MONTANA	STPP 44-1(12)0	33	40
PROJECT NUMBER 1291-012			
VALIER - WEST			



- NOTES: 1. ALL MEASUREMENTS ARE METRIC EXCEPT AS NOTED
2. THE PROPOSED R/W LINE WHERE A SPIRAL CURVE TRANSITION IS USED IS A CHORD RATHER THAN A CONCENTRIC CURVE.
3. THE ENGLISH AREAS ARE FOR INFORMATIONAL PURPOSES ONLY.
4. ALL STATIONS AND OFFSETS FOR R/W BREAKS ARE IN REFERENCE TO THE R/W BASELINE.

BACKSLOPE LIMITS INCLUDE ROUNDING

CONSTRUCTION LIMITS:

CUT SECTION
TOE OF CUT
TOE OF FILL

FHWA/DOT APPROVAL 8-16-00 1-10-01

MAP REVISED 3-9-01 5-10-01

MONTANA
DEPARTMENT OF TRANSPORTATION

RIGHT OF WAY PLAN
PONDERA COUNTY

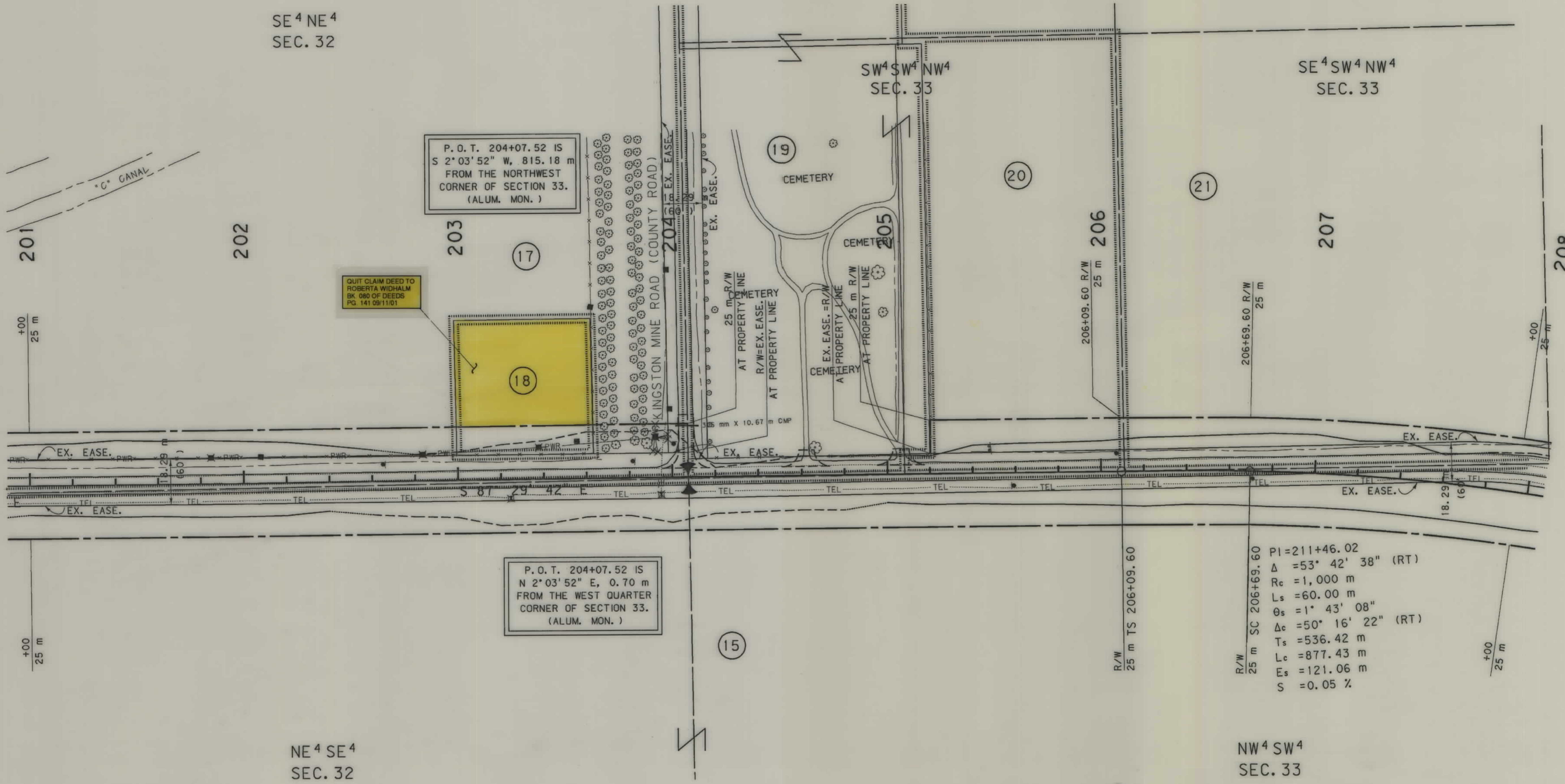

SCALE 1:1000

0 50M 100M

95-15-01 1002 51 - JRM 484 01/01/02 1404 12
MONTANA DEPARTMENT OF TRANSPORTATION
1291W 10A MONTANA CADD
RDROW
DATE\$
TIME\$
USER NAME\$

SEE SHEET NO. 2 FOR OWNERSHIP NAMES, ADDRESSES, AREAS, ETC.

STATE	RIGHT OF WAY ID.	SHEET NO.	TOTAL SHEETS
MONTANA	STPP 44-1(12)0	35	40
PROJECT NUMBER 1291-012			
VALIER - WEST			



GRID STATE PLANE COORDINATES
THIS IS A STATE PLANE COORDINATE PROJECT.
ALL DIMENSIONS, DISTANCES AND AREAS ON THIS
PROJECT ARE GRID, EXCEPT FOR THE EXISTING
R/W WIDTH, WHICH IS RECORD. THE COMBINATION
SCALE FACTOR IS 0.9994673.

- NOTES:
1. ALL MEASUREMENTS ARE METRIC EXCEPT AS NOTED
 2. THE PROPOSED R/W LINE WHERE A SPIRAL CURVE TRANSITION IS USED IS A CHORD RATHER THAN A CONCENTRIC CURVE.
 3. THE ENGLISH AREAS ARE FOR INFORMATIONAL PURPOSES ONLY.
 4. ALL STATIONS AND OFFSETS FOR R/W BREAKS ARE IN REFERENCE TO THE R/W BASELINE.

BACKSLOPE LIMITS INCLUDE ROUNDING	TOP OF CUT
CONSTRUCTION LIMITS:	CUT SECTION
	TOE OF FILL
	DITCH BOTTOM
FHWA/DOT APPROVAL	8-16-00 1-10-01
MAP REVISED	3-9-01

MONTANA
DEPARTMENT OF TRANSPORTATION

RIGHT OF WAY PLAN
PONDERA COUNTY
SCALE 1:1000

SEE SHEET NO. 2&3 FOR OWNERSHIP NAMES, ADDRESSES, AREAS, ETC.

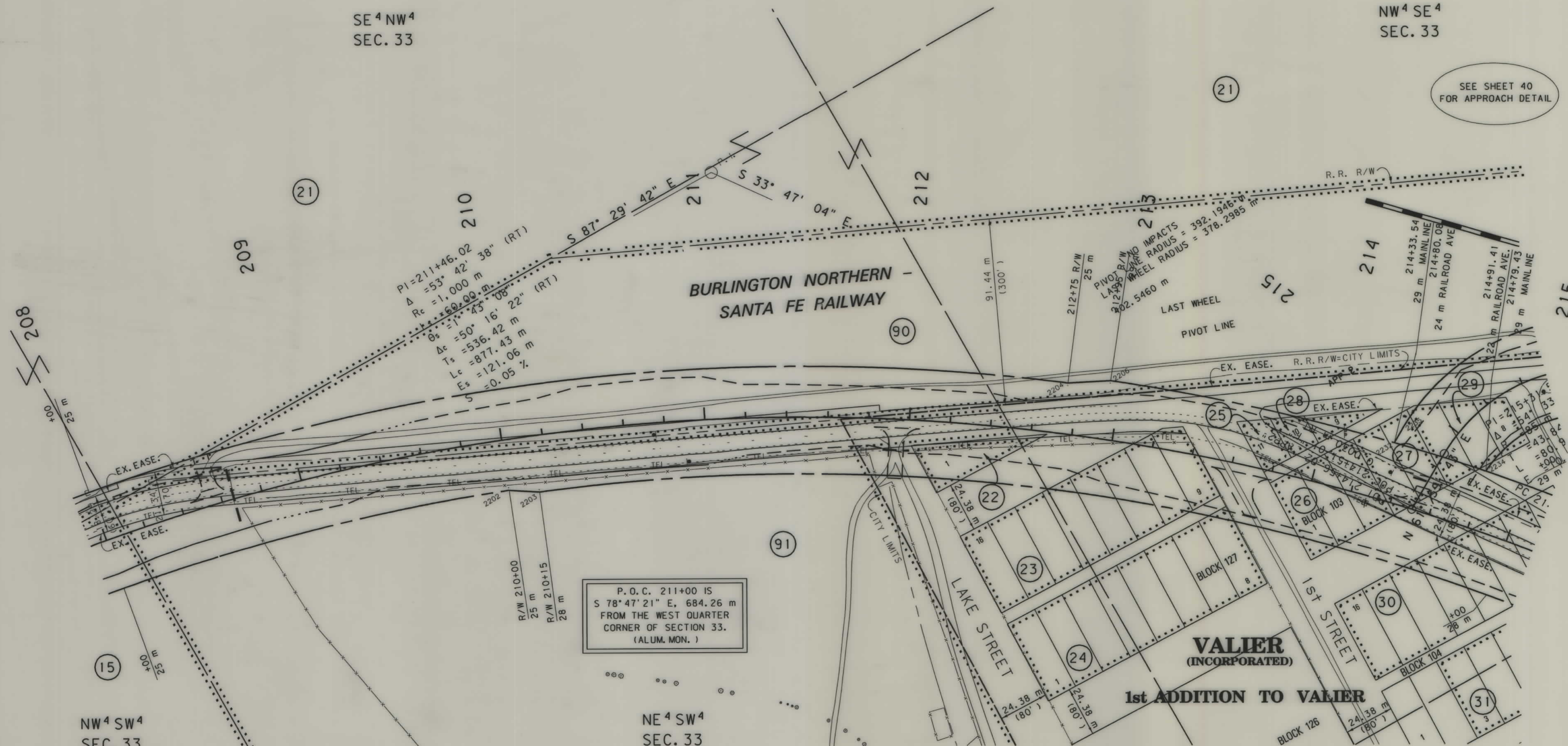
STATE	RIGHT OF WAY ID.	SHEET NO.	TOTAL SHEETS
MONTANA	STPP 44-1(12)10	36	40
PROJECT NUMBER 1291-012			
VALIER - WEST			



SE⁴NW⁴
SEC. 33

NW⁴SE⁴
SEC. 33

SEE SHEET 40
FOR APPROACH DETAIL



P.O.C. 211+00 IS
S 78° 47' 21" E, 684.26 m
FROM THE WEST QUARTER
CORNER OF SECTION 33.
(ALUM. MON.)

NW⁴SW⁴
SEC. 33

NE⁴SW⁴
SEC. 33

GRID STATE PLANE COORDINATES

THIS IS A STATE PLANE COORDINATE PROJECT.
ALL DIMENSIONS, DISTANCES AND AREAS ON THIS
PROJECT ARE GRID, EXCEPT FOR THE EXISTING
R/W WIDTH, WHICH IS RECORD. THE COMBINATION
SCALE FACTOR IS 0.9994673.

- NOTES:
1. ALL MEASUREMENTS ARE METRIC EXCEPT AS NOTED
 2. THE PROPOSED R/W LINE WHERE A SPIRAL CURVE TRANSITION IS USED IS A CHORD RATHER THAN A CONCENTRIC CURVE.
 3. THE ENGLISH AREAS ARE FOR INFORMATIONAL PURPOSES ONLY.
 4. ALL STATIONS AND OFFSETS FOR R/W BREAKS ARE IN REFERENCE TO THE R/W BASELINE.

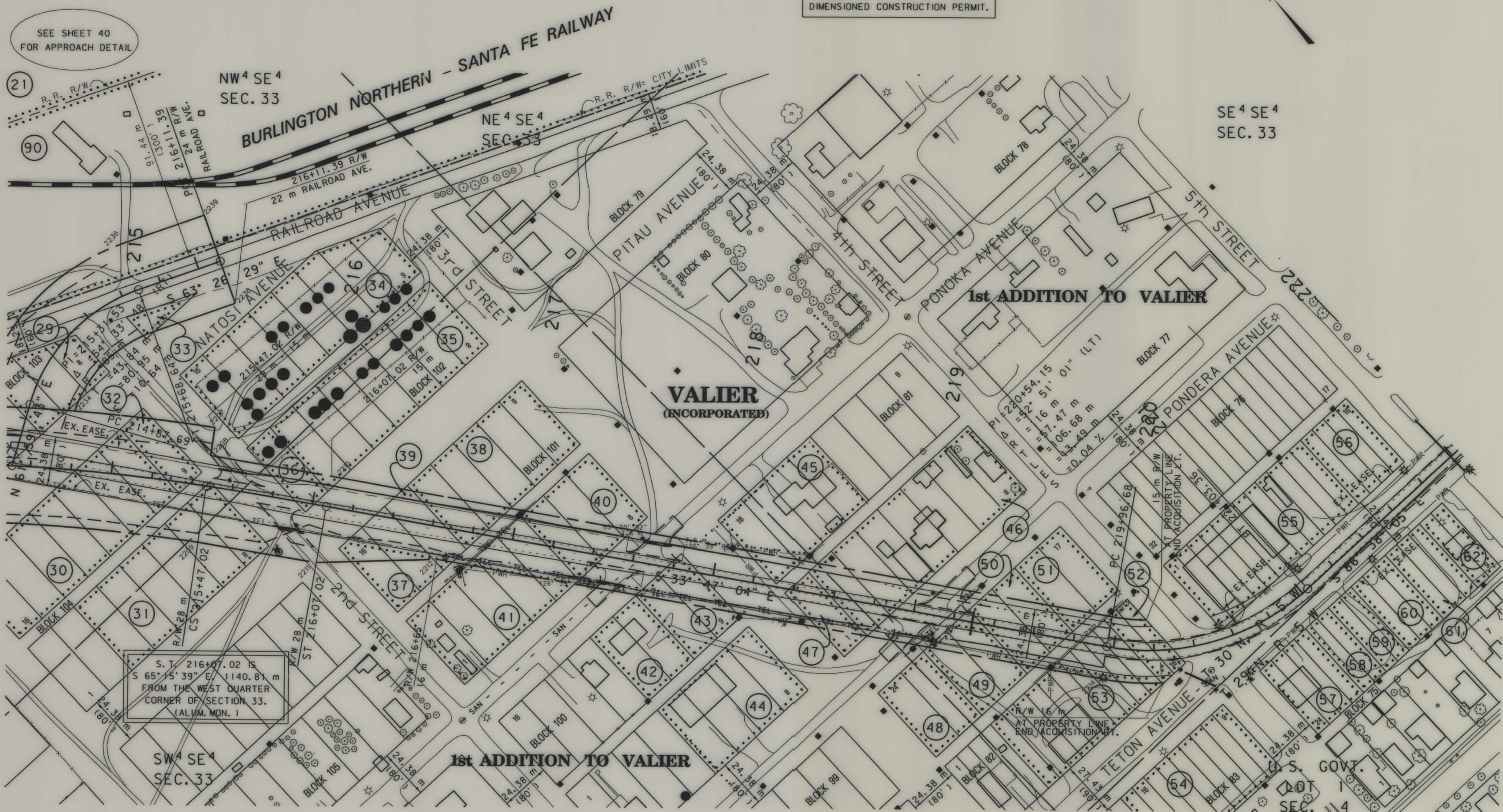
BACKSLOPE LIMITS INCLUDE ROUNDING	TOP OF CUT
CONSTRUCTION LIMITS:	CUT SECTION
	TOE OF FILL
FHWA/DOT APPROVAL	8-16-00 1-10-01
MAP REVISED	3-9-01 6-14-01

MONTANA DEPARTMENT OF TRANSPORTATION
RIGHT OF WAY PLAN PONDERA COUNTY
SCALE 1:1000
0 50M 100M

SEE SHEET NO. 3 FOR OWNERSHIP NAMES, ADDRESSES, AREAS, ETC.

NOTE:
CONSTRUCTION PERMIT TO FOLLOW
BUILDING LINE WHERE BUILDINGS
CLOSER TO CENTERLINE THAN THE
DIMENSIONED CONSTRUCTION PERMIT.

STATE	RIGHT OF WAY ID.	SHEET NO.	TOTAL SHEETS
MONTANA	STPP 44-1(12)0	37	40
PROJECT NUMBER 1291-012			
VALIER - WEST			



GRID STATE PLANE COORDINATES

THIS IS A STATE PLANE COORDINATE PROJECT.
ALL DIMENSIONS, DISTANCES AND AREAS ON THIS
PROJECT ARE GRID, EXCEPT FOR THE EXISTING
R/W WIDTH, WHICH IS RECORD. THE COMBINATION
SCALE FACTOR IS 0.9994673.

- NOTES: 1. ALL MEASUREMENTS ARE METRIC EXCEPT AS NOTED
2. THE PROPOSED R/W LINE WHERE A SPIRAL CURVE
TRANSITION IS USED IS A CHORD RATHER THAN A
CONCENTRIC CURVE.
3. THE ENGLISH AREAS ARE FOR INFORMATIONAL
PURPOSES ONLY.
4. ALL STATIONS AND OFFSETS FOR R/W BREAKS ARE
IN REFERENCE TO THE R/W BASELINE.

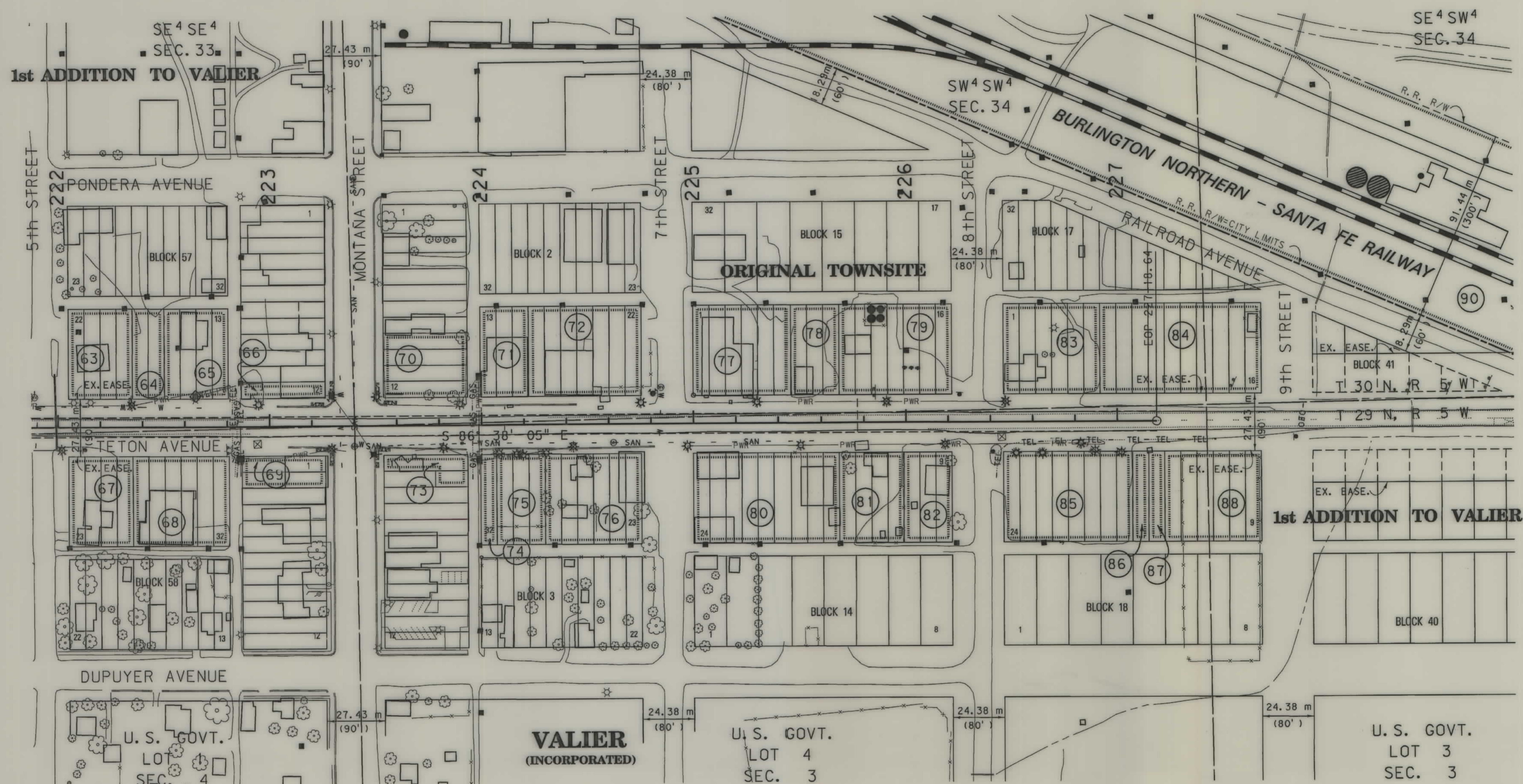
BACKSLOPE LIMITS INCLUDE ROUNDING	TOP OF CUT
CONSTRUCTION LIMITS:	CUT SECTION
	TOE OF FILL
FHWA/DOT APPROVAL	8-16-00 1-10-01
MAP REVISED	3-9-01 5-31-01 6-15-01

MONTANA
DEPARTMENT OF TRANSPORTATION

RIGHT OF WAY PLAN
PONDERA COUNTY
SCALE 1:1000

SEE SHEET NO. 5 FOR OWNERSHIP NAMES, ADDRESSES, AREAS, ETC.

STATE	RIGHT OF WAY ID.	SHEET NO.	TOTAL SHEETS
MONTANA	STPP 44-1(12)0	38	40
PROJECT NUMBER 1291-012			
VALIER - WEST			



GRID STATE PLANE COORDINATES

THIS IS A STATE PLANE COORDINATE PROJECT.
ALL DIMENSIONS, DISTANCES AND AREAS ON THIS
PROJECT ARE GRID, EXCEPT FOR THE EXISTING
R/W WIDTH, WHICH IS RECORD. THE COMBINATION
SCALE FACTOR IS 0.9994673.

- NOTES: 1. ALL MEASUREMENTS ARE METRIC EXCEPT AS NOTED
2. THE PROPOSED R/W LINE WHERE A SPIRAL CURVE TRANSITION IS USED IS A CHORD RATHER THAN A CONCENTRIC CURVE.
3. THE ENGLISH AREAS ARE FOR INFORMATIONAL PURPOSES ONLY.
4. ALL STATIONS AND OFFSETS FOR R/W BREAKS ARE IN REFERENCE TO THE R/W BASELINE.

BACKSLOPE LIMITS INCLUDE ROUNDING
CONSTRUCTION LIMITS:

CUT SECTION
TOE OF FILL


TOP OF CUT
DITCH BOTTOM

FHWA/DOT APPROVAL 8-16-00 1-10-01

MAP REVISED 3-9-01

MONTANA
DEPARTMENT OF TRANSPORTATION

RIGHT OF WAY PLAN
PONDERA COUNTY
SCALE 1:1000



STATE	RIGHT OF WAY ID.	SHEET	TOT.
		NO.	SHEET
MONTANA	STPP 44-1(12)0	39	40

PROJECT NUMBER 1291-012

VALIER - WEST
COUNTY ROAD APPROACH DETAIL

SEE SHEET NO. 2 FOR OWNERSHIP NAMES, ADDRESSES, AREAS, ETC.

SE 4 NE 4
SEC. 3

SW⁴ NW⁴
SEC. 2

132

133

134

135

T 29 N ~~11~~ R 5 W

$PI = 134 + 79.16$
 $\Delta = 30^\circ 37' 39'' \text{ (LT)}$
 $R_c = 750 \text{ m}$
 $L_s = 60.00 \text{ m}$
 $\theta_s = 2^\circ 17' 31''$
 $\Delta_c = 26^\circ 02' 38'' \text{ (LT)}$
 $T_s = 235.42 \text{ m}$
 $L_c = 340.91 \text{ m}$
 $E_s = 27.82 \text{ m}$
 $S = 0.06 \text{ m/m}$

P.O.T 133+15.48 IS
S 2°56'37" W, 12.85 m
FROM THE WEST QUARTER
CORNER OF SECTION 2.
(ALUM. CAP)

P.O.T 133+15.48 IS
N 2°56'37" E, 795.35 m
FROM THE SOUTHWEST
CORNER OF SECTION 2.
(ALUM. MON.)

NE 4 SE 4
SEC. 3

137+27.28
25 m MAINLINE
136+97.15
23 m COUNTY ROAD

SE 4 NW 4
Pop" SEC. 2

$P_1 = 136 + 35.73$
 $\Delta = 84^\circ 41' 39''$
 $R = 85 \text{ m}$
 $T = 77.47 \text{ m}$
 $L = 125.65 \text{ m}$
 $E = 30.01 \text{ m}$
 $S = 0.03 \%$

$PI = 134 + 52.27$
 $\Delta = 26^{\circ} 09' 09''$ (RT)
 $R = 85$ m
 $T = 19.74$ m
 $L = 38.80$ m
 $E = 2.26$ m
 $S = 0.03$ %

NE 4 NW 4
SEC. 2

- NOTES: 1. ALL MEASUREMENTS ARE METRIC EXCEPT ^{AS NOTED}
2. THE PROPOSED R/W LINE WHERE A SPIRAL CURVE TRANSITION IS USED IS A CHORD RATHER THAN A CONCENTRIC CURVE.
3. THE ENGLISH AREAS ARE FOR INFORMATIONAL PURPOSES ONLY.
4. ALL STATIONS AND OFFSETS FOR R/W BREAKS ARE IN REFERENCE TO THE R/W BASELINE.

BACKSLOPE LIMITS INCLUDE ROUNDING
CONSTRUCTION LIMITS:

FHWA/DOT APPROVAL	8-16-00	1-10-01
-------------------	---------	---------

MAP REVISED 3-9-01

... MONTANA
DEPARTMENT OF TRANSPORTATION

RIGHT OF WAY PLAN
PONDERA COUNTY

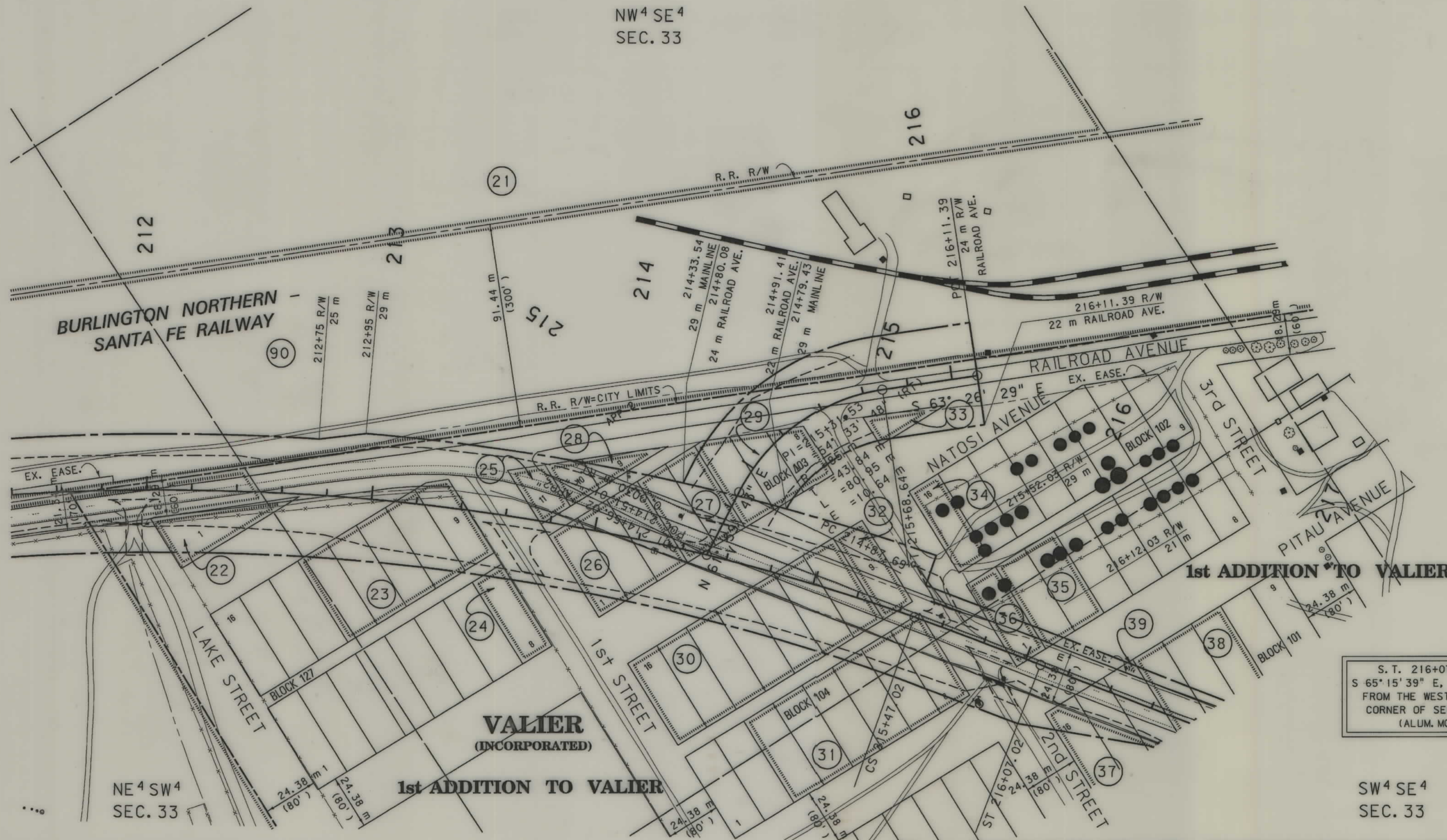
SCALE 1:1000

GRID STATE PLANE COORDINATES

THIS IS A STATE PLANE COORDINATE PROJECT.
ALL DIMENSIONS, DISTANCES AND AREAS ON THIS
PROJECT ARE GRID, EXCEPT FOR THE EXISTING
R/W WIDTH, WHICH IS RECORD. THE COMBINATION
SCALE FACTOR IS 0.9994673.

SEE SHEET NO. 2&3 FOR OWNERSHIP NAMES, ADDRESSES, AREAS, ETC.

STATE	RIGHT OF WAY ID.	SHEET NO.	TOTAL SHEETS
MONTANA	STPP 44-1(12)0	40	40
PROJECT NUMBER 1291-012			
VALIER - WEST RAILROAD AVENUE APPROACH DETAIL			



S.T. 216+07.02 IS
S 65° 15' 39" E, 1140.81 m
FROM THE WEST QUARTER
CORNER OF SECTION 33.
(ALUM. MON.)

GRID STATE PLANE COORDINATES
THIS IS A STATE PLANE COORDINATE PROJECT.
ALL DIMENSIONS, DISTANCES AND AREAS ON THIS
PROJECT ARE GRID, EXCEPT FOR THE EXISTING
R/W WIDTH, WHICH IS RECORD. THE COMBINATION
SCALE FACTOR IS 0.9994673.

- NOTES:
1. ALL MEASUREMENTS ARE METRIC EXCEPT AS NOTED
 2. THE PROPOSED R/W LINE WHERE A SPIRAL CURVE TRANSITION IS USED IS A CHORD RATHER THAN A CONCENTRIC CURVE.
 3. THE ENGLISH AREAS ARE FOR INFORMATIONAL PURPOSES ONLY.
 4. ALL STATIONS AND OFFSETS FOR R/W BREAKS ARE IN REFERENCE TO THE R/W BASELINE.

BACKSLOPE LIMITS INCLUDE ROUNDING	
CONSTRUCTION LIMITS:	
CUT SECTION	TOE OF CUT
TOE OF FILL	DITCH BOTTOM
FHWA/DOT APPROVAL	8-16-00 1-10-01
MAP REVISED	3-9-01

MONTANA DEPARTMENT OF TRANSPORTATION
RIGHT OF WAY PLAN PONDERA COUNTY
SCALE 1:1000
0 50M 100M