PLANS
NOT
TO
SCALE

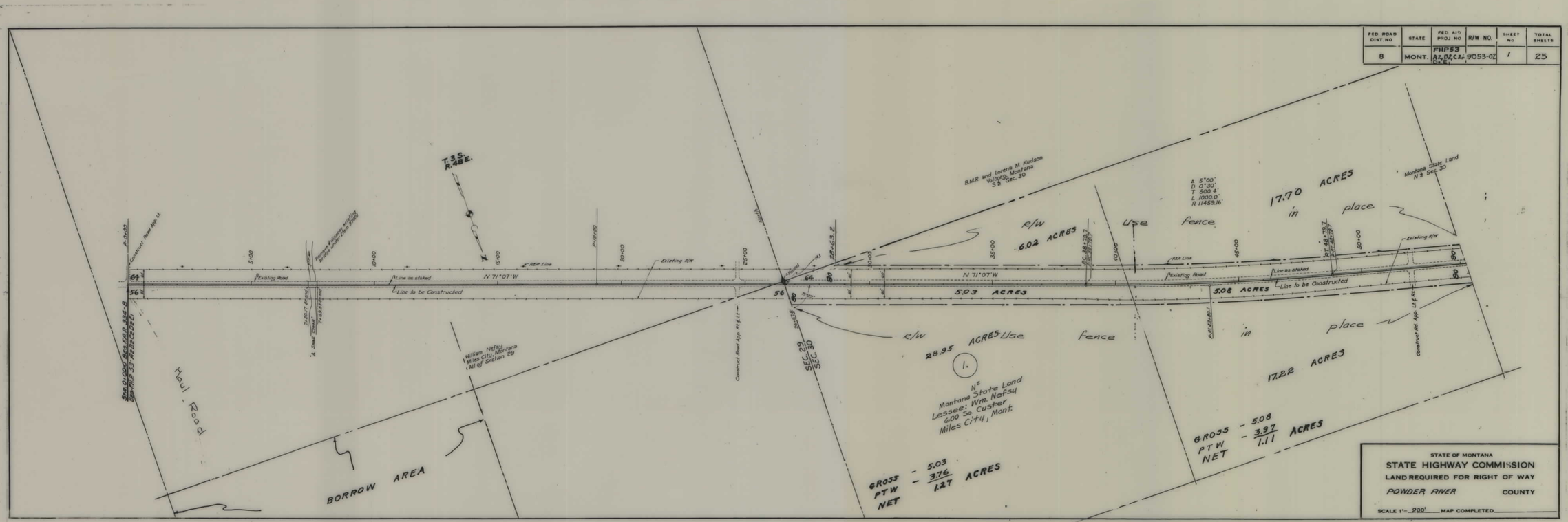

FHP 53... SHT 1 OF 2

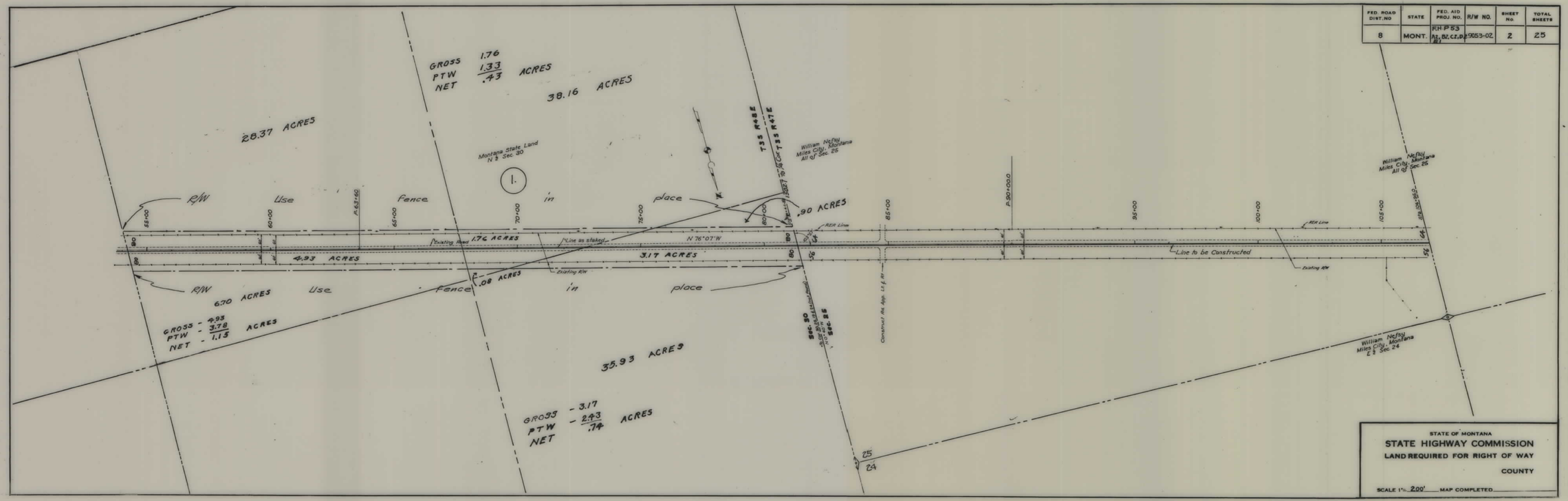

FHP 53... SHT 2 OF 25

FED. ROAD DIST. NO.	STATE	FED. AID PROJ. NO.	R/W NO.	SHEET No.	TOTAL SHEETS
8	MONT.	FHP 53 A2, B2, C2 D2, E1.	9053-02	3	25

STATE OF MONTANA
STATE HIGHWAY COMMISSION
LAND REQUIRED FOR RIGHT OF WAY
COUNTY
SCALE 1" = 200' MAP COMPLETED ______

FHP 53... SHT 3 OF 25

FED. ROAD DIST. NO	STATE	FED. AID PROJ. NO	R/W NO.	SHEET NO.	TOTAL SHEETS
8	MONT.	FHP 53 A,B2,C2 D2,E1	9053-02	4	25

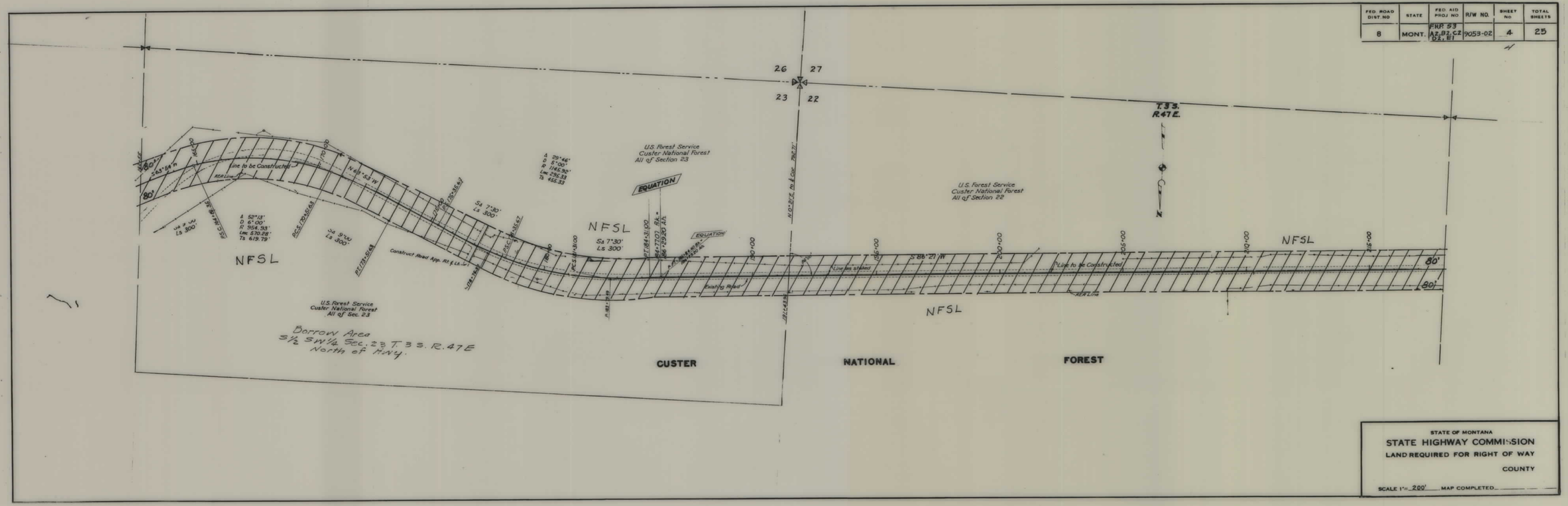

FHP 53... SHT 4 OF 25

FED. ROAD DIST. NO	STATE	FED. AID PROJ. NO.	R/W NO.	SHEET No.	TOTAL SHEETS
8	MONT.	FHP 53 A2, B2, C2, D2, E1	9053-02	5	25

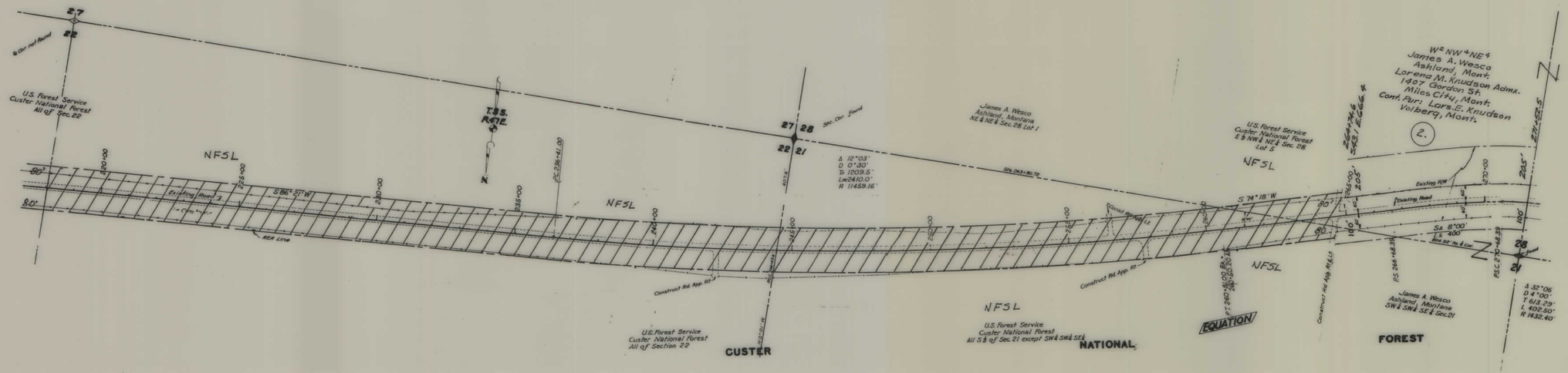

FHP 53... SHT 5 OF 25

FED. ROAD DIST. NO.	STATE	FED. AID PROJ. NO.	R/W NO.	SHEET NO.	TOTAL SHEETS
8	MONT.	FHP-53 A2, B2, C2 D2, E1	9053-02	6	25

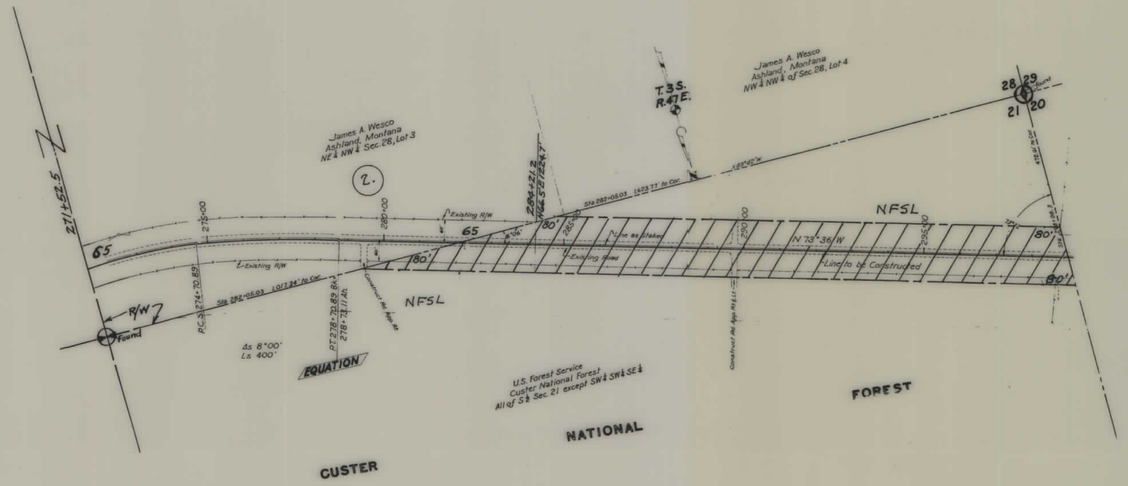

STATE OF MONTANA
STATE HIGHWAY COMMISSION
LAND REQUIRED FOR RIGHT OF WAY
POWDER RIVER COUNTY
SCALE 1" = 200' MAP COMPLETED

FHP 53... SHT 6 OF 25

FED. ROAD DIST. NO.	STATE	FED. AID PROJ. NO.	R/W NO.	SHEET NO.	TOTAL SHEETS
8	MONT.	RH P23 A2,B2,E2 D2,E1	9055-02	7	25

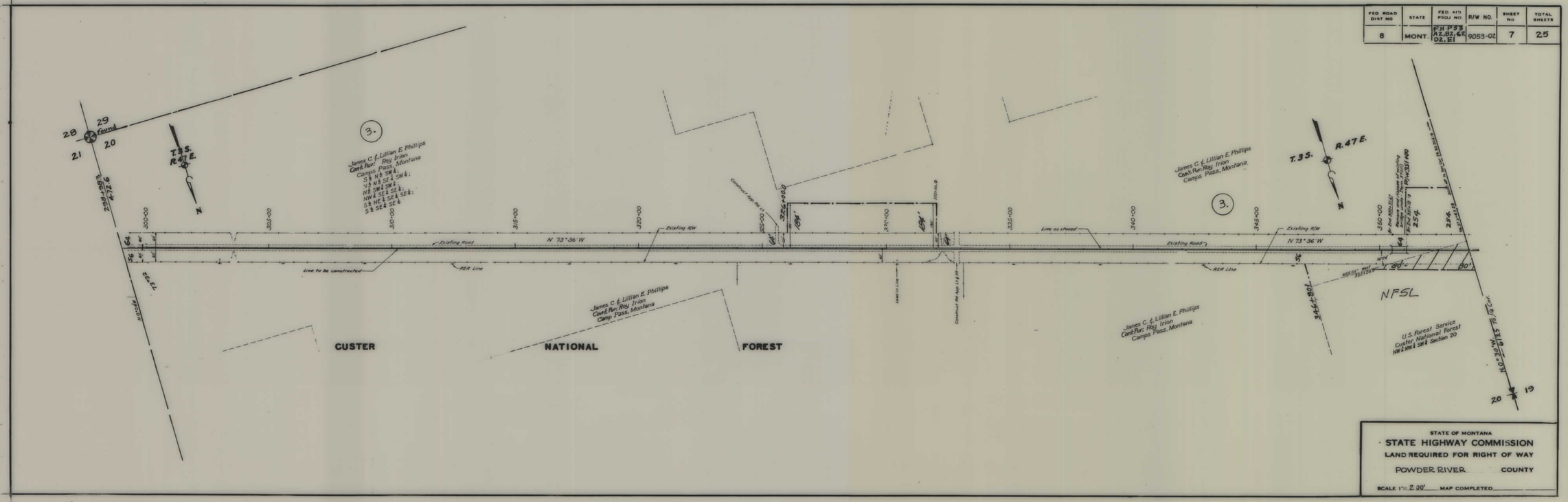

STATE OF MONTANA

STATE HIGHWAY COMMISSION

LAND REQUIRED FOR RIGHT OF WAY

POWDER RIVER COUNTY

SCALE 1" = 200' MAP COMPLETED

FHP 53... SHT 7 OF 25

FED. ROAD DIST. NO	STATE	FED. AID PROJ. NO.	R/W NO.	SHEET No.	TOTAL SHEETS
8	MONT.	FHP 53 A2, B2, C2, D2, E1.	9053-02	8	25

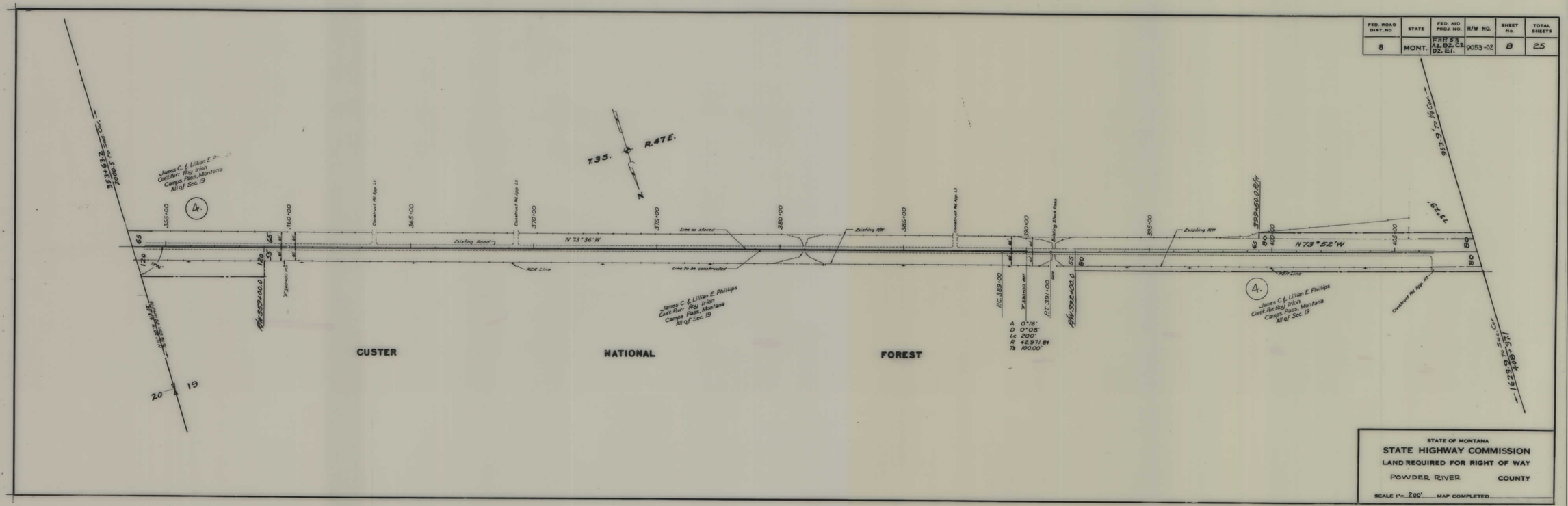

STATE OF MONTANA

STATE HIGHWAY COMMISSION

LAND REQUIRED FOR RIGHT OF WAY

POWDER RIVER COUNTY

SCALE 1" = 200' MAP COMPLETED

FHP 53... SHT 8 OF 25

FED. ROAD DIST. NO	STATE	FED. AID PROJ. NO.	R/W NO.	SHEET No.	TOTAL SHEETS
8	MONT.	FHP-53 A2.B2.C2 D2.E2	9053-02	9	25

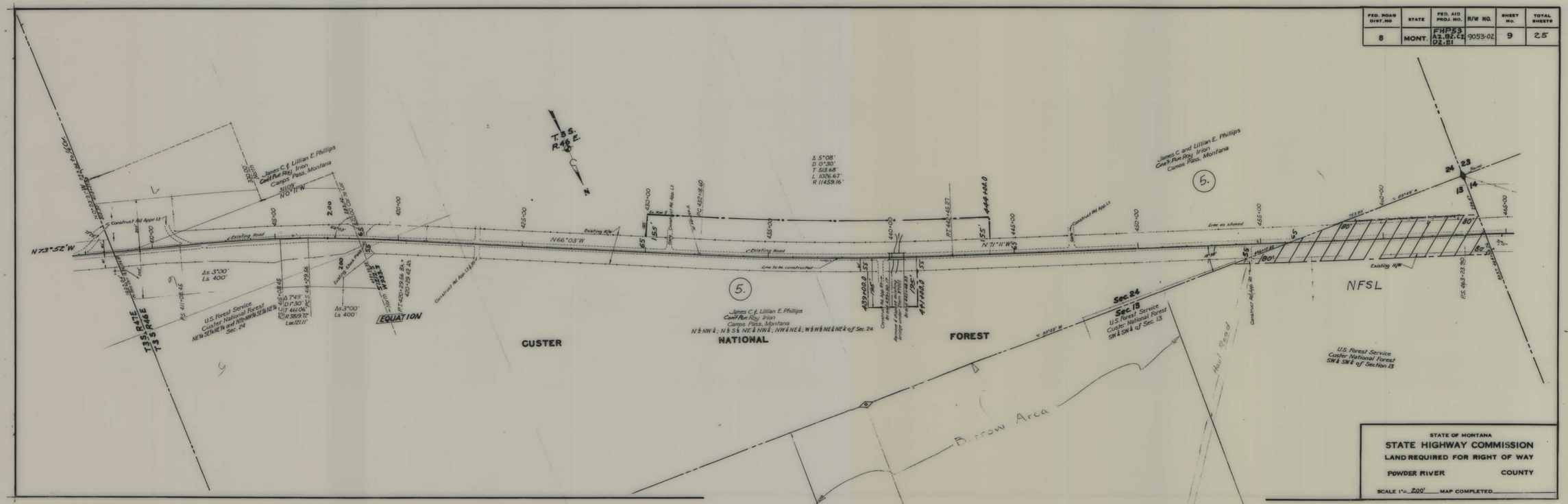

STATE OF MONTANA

STATE HIGHWAY COMMISSION

LAND REQUIRED FOR RIGHT OF WAY

POWDER RIVER COUNTY

SCALE 1"= 200' MAP COMPLETED

FHP 53... SHT 9 OF 25

FED. ROAD DIST. NO	STATE	FED. AID PROJ. NO.	R/W NO.	SHEET NO.	TOTAL SHEETS
8	MONT.	FHPB3 A2, B2, C2, D2, E1.	9053-02	10	25

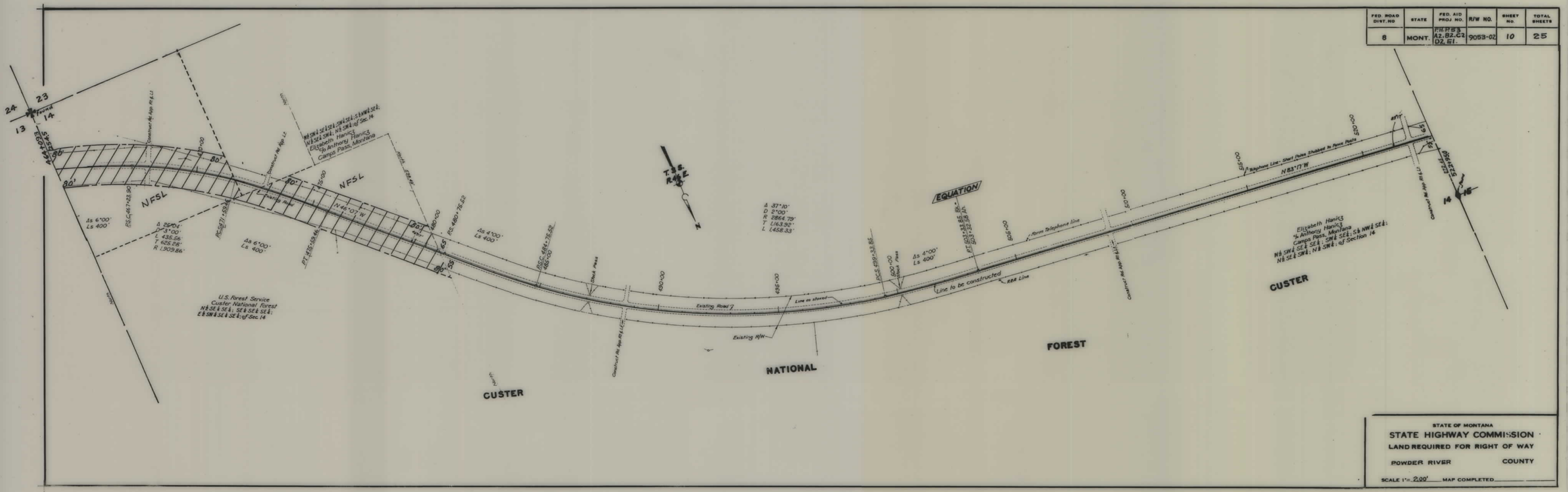

FHP 53.. SHT 10 OF 25

FED. ROAD DIST. NO	STATE	FED. AID PROJ. NO	R/W NO.	SHEET No	TOTAL SHEETS
8	MONT.	FHP 53 A2.B2.C2 D2.E1.	9053-02	11	25

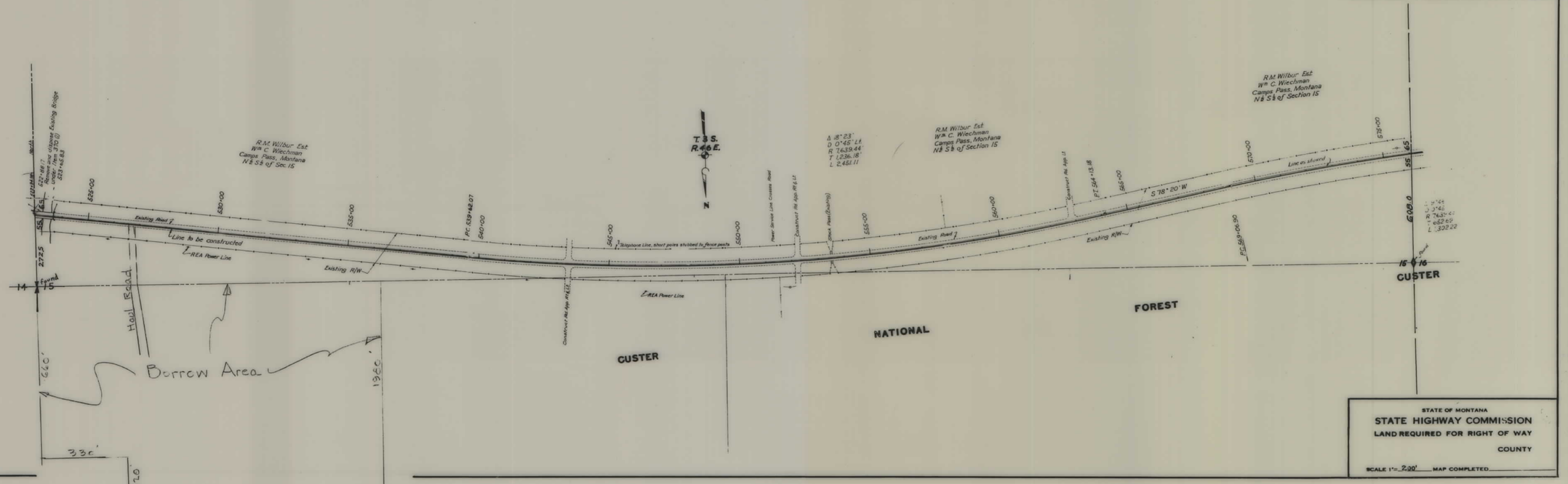

STATE OF MONTANA
STATE HIGHWAY COMMISSION
LAND REQUIRED FOR RIGHT OF WAY
COUNTY

SCALE 1" = 200' MAP COMPLETED

FHP 53... SHT 11 OF 25

FED. ROAD DIST. NO	STATE	FED. AID PROJ. NO.	R/W NO.	SHEET No.	TOTAL SHEETS
8	MONT.	FHP 53 A2,B1,C3, D2,E1.	9053-02	12	25

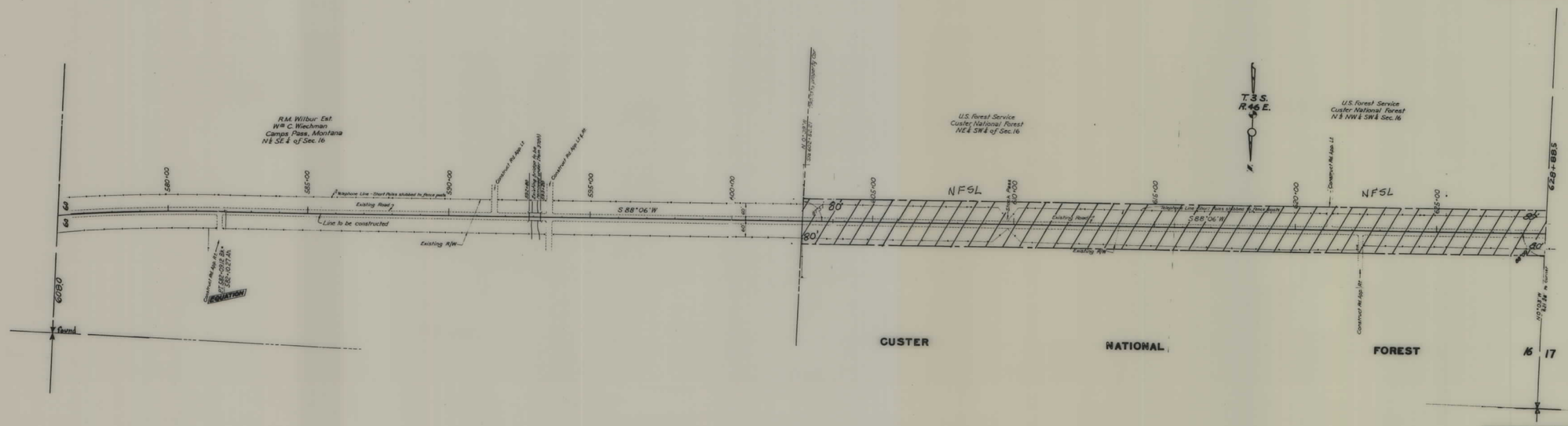

STATE OF MONTANA

STATE HIGHWAY COMMISSION

LAND REQUIRED FOR RIGHT OF WAY

COUNTY

SCALE 1" = 200' MAP COMPLETED

FHP 53...SHT 12 OF 25

FED. ROAD DIST. NO.	STATE	FED. AID PROJ. NO.	R/W NO.	SHEET No.	TOTAL SHEETS
8	MONT.	F.H.P. 53 A2 B3 D1 C1 E	9053-02	13	25

STATE OF MONTANA

STATE HIGHWAY COMMISSION

LAND REQUIRED FOR RIGHT OF WAY

POWDER RIVER COUNTY

SCALE 1" = 200' MAP COMPLETED

FHP 53... SHT 13 OF 25

FED. ROAD DIST. NO	STATE	FED. AID PROJ. NO.	R/W NO.	SHEET No.	TOTAL SHEETS
8	MONT.	F.H.P. 53 A, B, C, D, E	9053-02	14	25

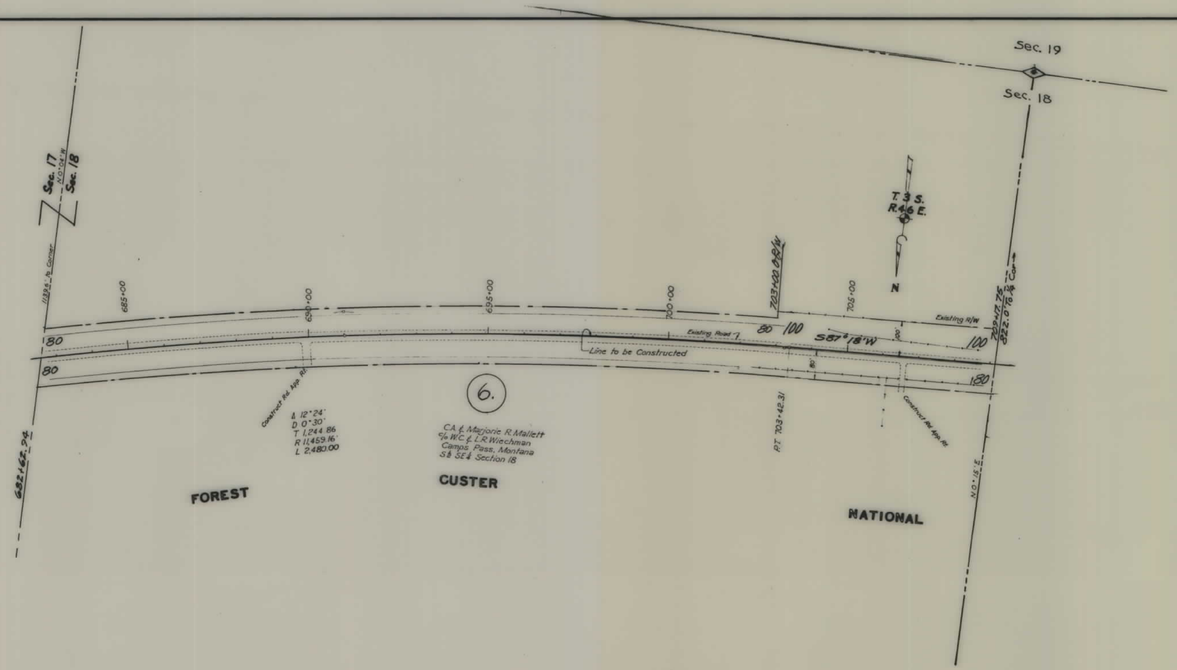

STATE OF MONTANA

STATE HIGHWAY COMMISSION

LAND REQUIRED FOR RIGHT OF WAY

POWDER RIVER COUNTY

SCALE 1"= 200' MAP COMPLETED

FHP 53 - SHT 14 OF 25

FED ROAD DIST. NO	STATE	FED. AID PROJ. NO	R/W NO.	SHEET No	TOTAL SHEETS
8	MONT.	F.H.P.53 $A_1B_1C_1D_1E_1$	9053-02	15	25

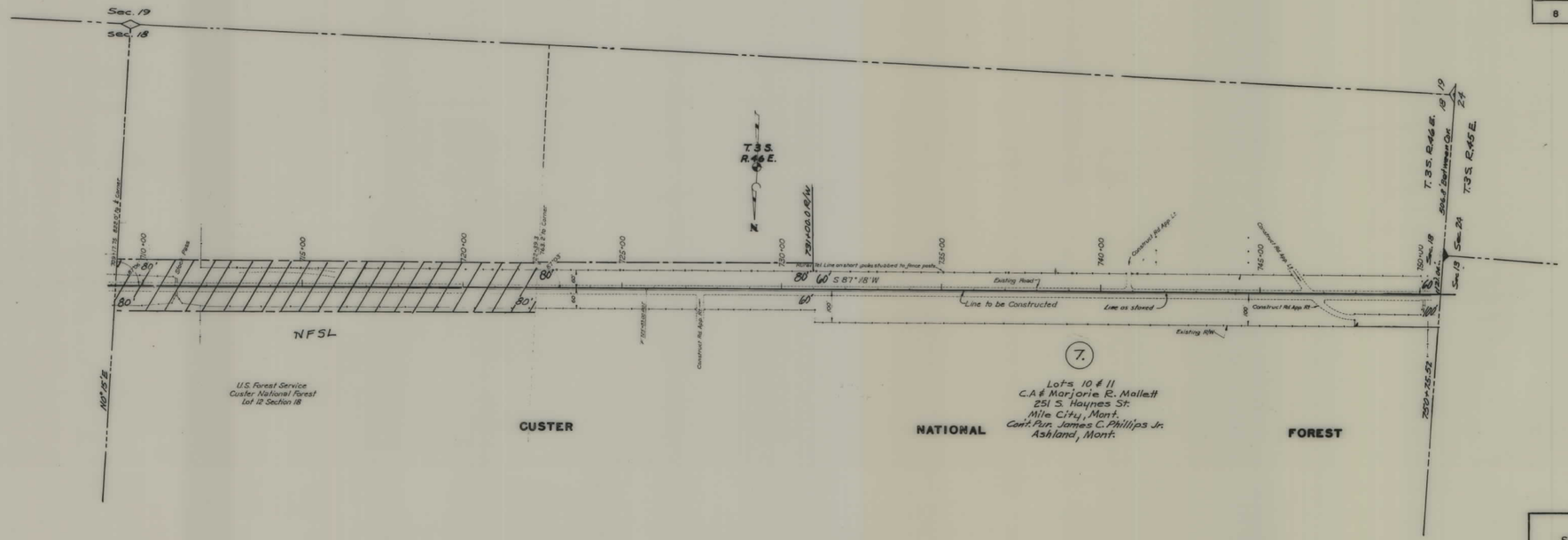

STATE OF MONTANA

STATE HIGHWAY COMMISSION

LAND REQUIRED FOR RIGHT OF WAY

POWDER RIVER COUNTY

SCALE 1"= .00' MAP COMPLETED

FHP 53...SHT 15 OF 25

FED. ROAD DIST. NO	STATE	FED. AID PROJ. NO.	R/W NO.	SHEET No	TOTAL SHEETS
8	MONT.	FHP 53 A,B,C,D,E,	9053-02	16	25

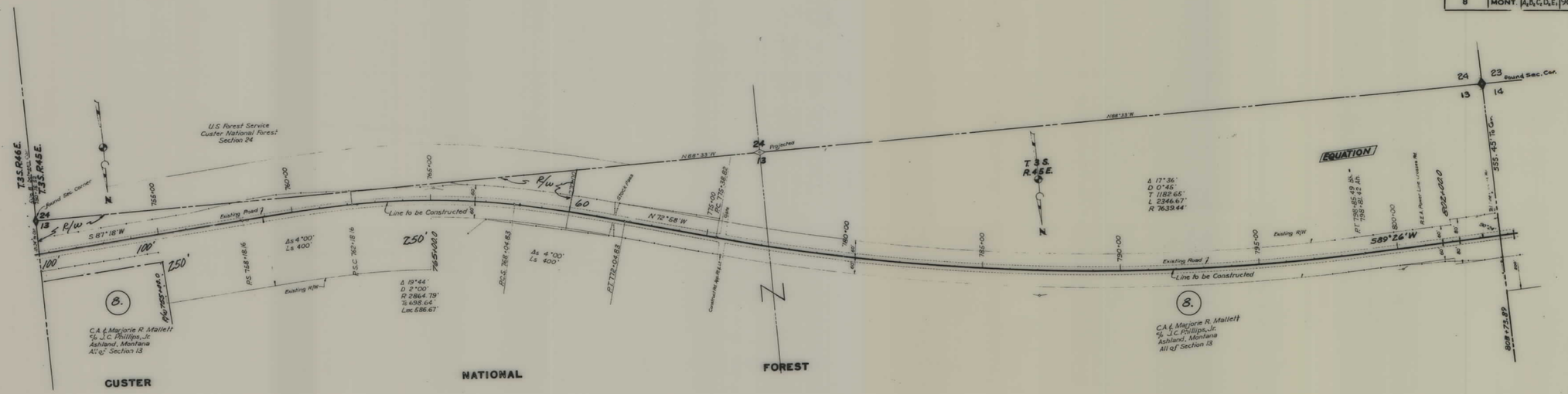

STATE OF MONTANA

STATE HIGHWAY COMMISSION

LAND REQUIRED FOR RIGHT OF WAY

POWDER RIVER COUNTY

SCALE 1" = 200' MAP COMPLETED

FHP 53... SHT 16 OF 25

FED ROAD DIST NO	STATE	FEDERAL AID PROJ. NO.	R/W NO.	SHEET NO.	TOTAL SHEETS
8	MONT	F.H.P. 53 $A_2B_2C_2D_2E_2$	9053-02	17	25

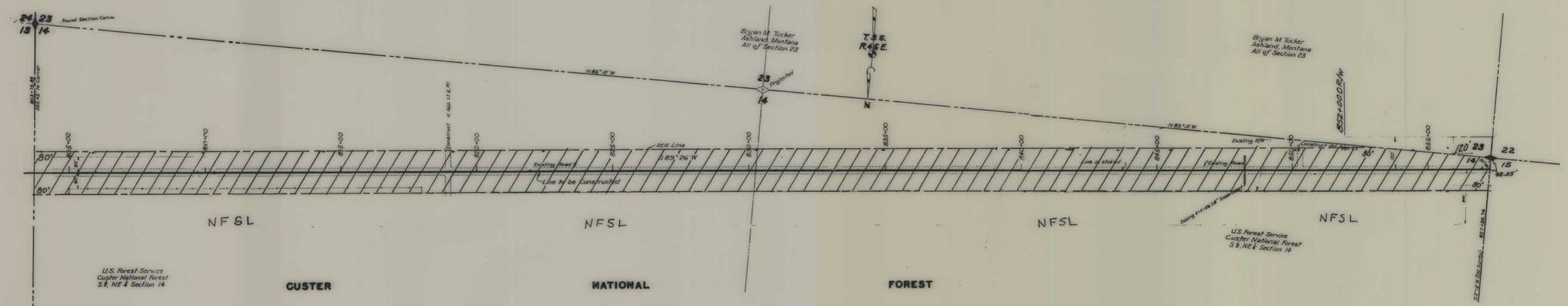

STATE OF MONTANA

STATE HIGHWAY COMMISSION

LAND REQUIRED FOR RIGHT OF WAY

POWDER RIVER COUNTY

SCALE 1"= 200' MAP COMPLETED

FHP 53 - SHT 17 OF 25

FED. ROAD DIST. NO	STATE	FED. AID PROJ. NO.	R/W NO.	SHEET NO	TOTAL SHEETS
8	MONT.	F.H.P.53 A,B,C,D,E.	9053-02	18	25

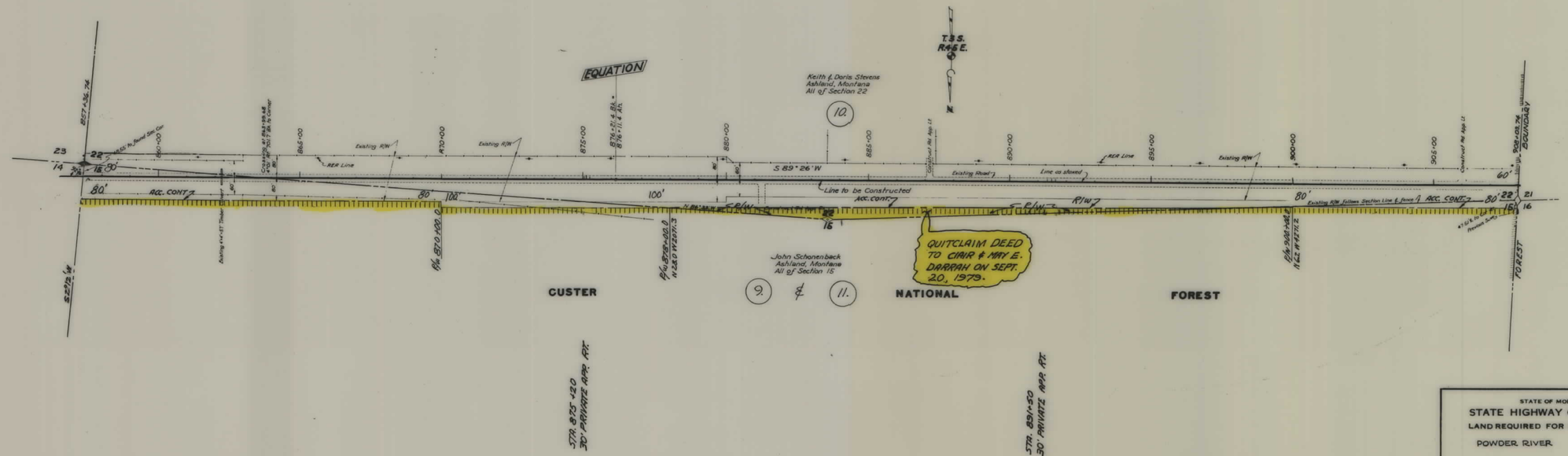

STATE OF MONTANA

STATE HIGHWAY COMMISSION

LAND REQUIRED FOR RIGHT OF WAY

POWDER RIVER COUNTY

SCALE 1"= 200' MAP COMPLETED

FHP 53...SHT 18 OF 25

FED. ROAD DIST. NO	STATE	FED. AID PROJ. NO.	R/W NO.	SHEET No.	TOTAL SHEETS
8	MONT.	FHP-53 $A_2B_2C_2D_2E_1$	9053-02	19	25

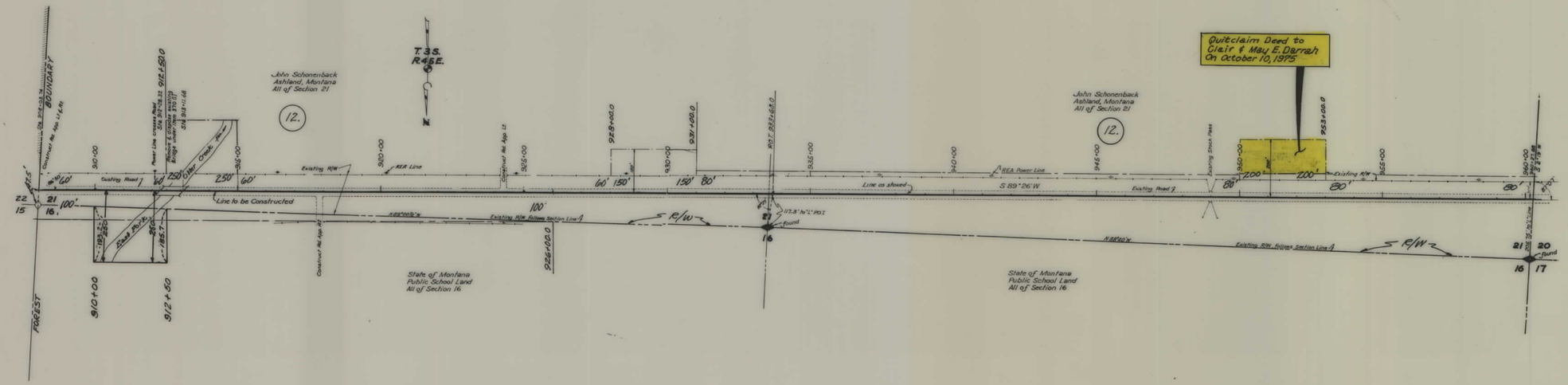

STATE OF MONTANA

STATE HIGHWAY COMMISSION

LAND REQUIRED FOR RIGHT OF WAY

POWDER RIVER COUNTY

SCALE 1"= 200' MAP COMPLETED

FHP 53.: SHT 19 OF 25

FED ROAD DIST NO	STATE	FED AID PROJ. NO	R/W NO	SHEET NO	TOTAL SHEETS
8	MONT	F.H.P. 53 A,B,C,D,E,	9053-02	20	25

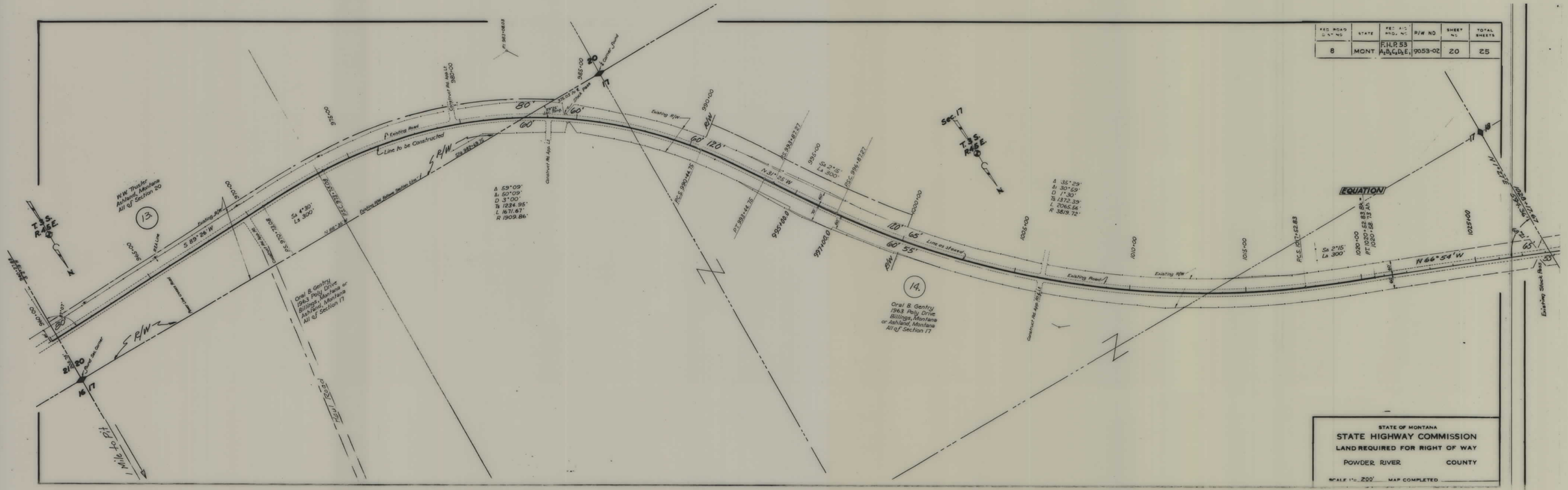

STATE OF MONTANA
STATE HIGHWAY COMMISSION
LAND REQUIRED FOR RIGHT OF WAY
POWDER RIVER COUNTY
SCALE 1"= 200' MAP COMPLETED

FHP 53... SHT 20 OF 25

FED. ROAD DIST. NO.	STATE	FED. AID PROJ. NO.	R/W NO.	SHEET NO.	TOTAL SHEETS
8	MONT.	F.H.P. 53 A,B,C,D,E,1	9053-02	21	25

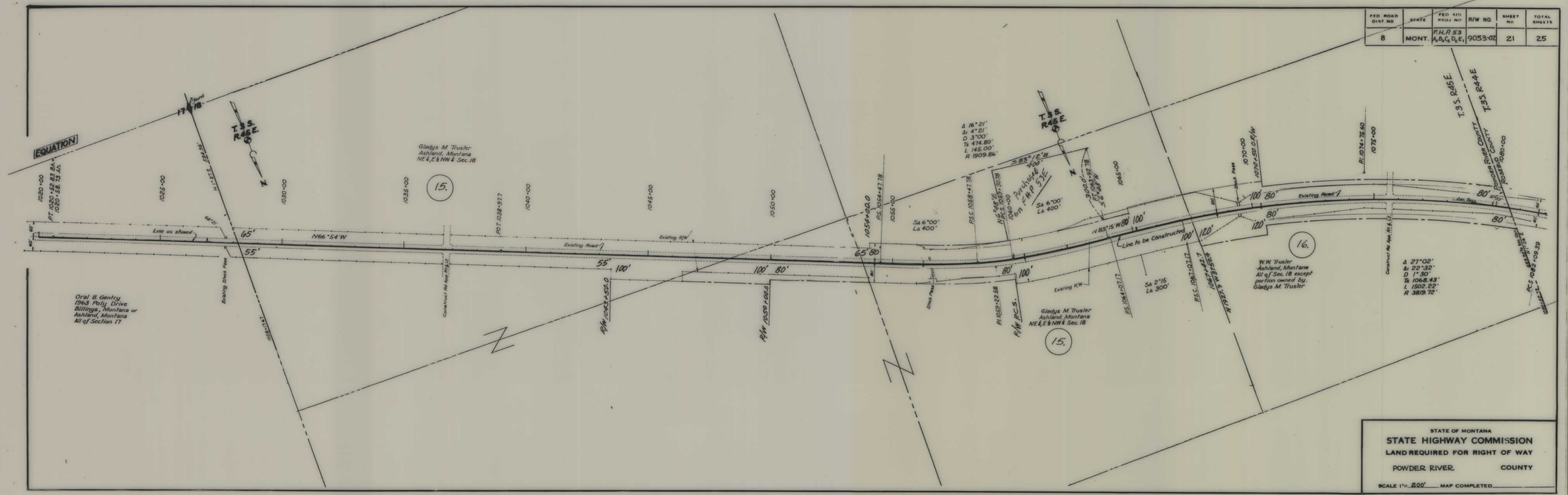

FHP 53... SHT 21 OF 25

FED ROAD DIST NO	STATE	FED AID PROJ NO	R/W NO	SHEET No	TOTAL SHEETS
8	MONT.	F.H.P. 53 $A_2B_2C_2D_2E_1$	9053-02	22	25

STATE OF MONTANA

STATE HIGHWAY COMMISSION

LAND REQUIRED FOR RIGHT OF WAY

ROSEBUD COUNTY

SCALE 1" = 200' MAP COMPLETED ______

FHP 53... SHT 22 OF 25

FED. ROAD DIST. NO	STATE	FED. AID PROJ. NO	R/W NO.	SHEET NO	TOTAL SHEETS
8	MONT.	F.H.P. 53 $A_1B_1C_1D_1E_1$	9053-02	23	25

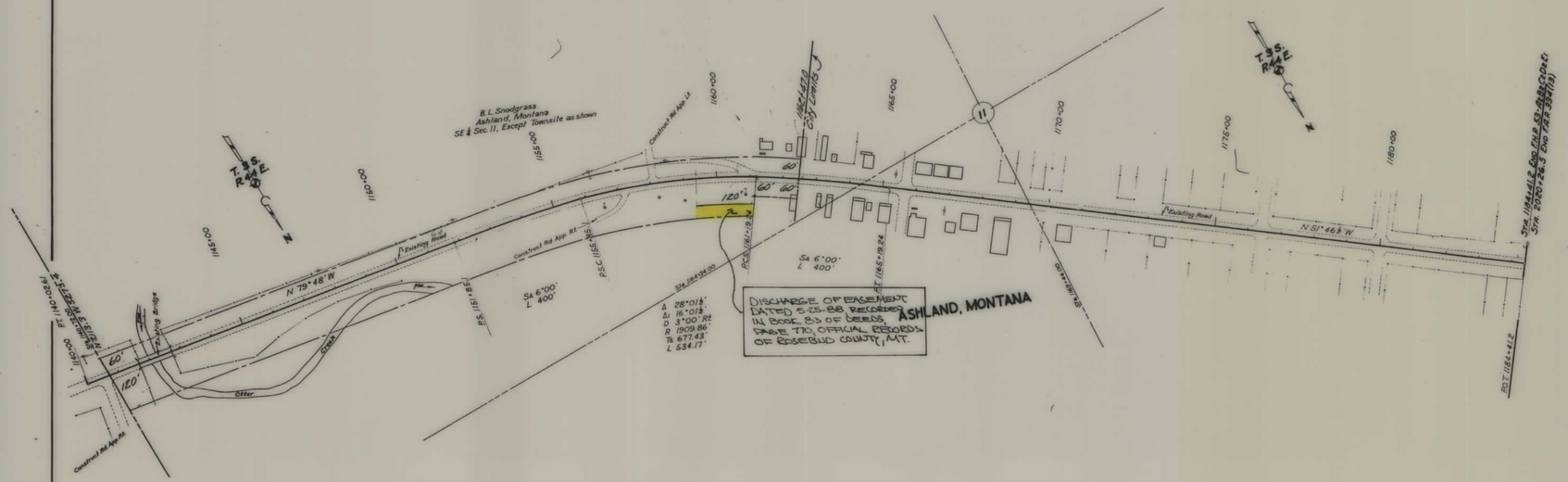

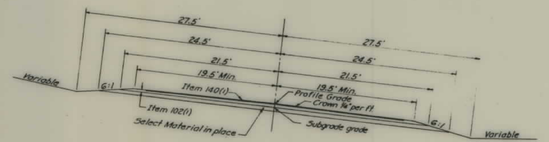

TYPICAL STREET SECTION

STA. 1162+00 to STA. 1184+41.2

STATE OF MONTANA
STATE HIGHWAY COMMISSION
LAND REQUIRED FOR RIGHT OF WAY

ROSEBUD COUNTY

SCALE 1"= 200' MAP COMPLETED

FHP 53... SHT 23 OF 25

FED. ROAD DIST. NO	STATE	FED. AID PROJ. NO.	R/W NO.	SHEET NO.	TOTAL SHEETS
8	MONT.	F.H.R.53 $A_2B_2C_2D_2E_1$	9053-02	24	25

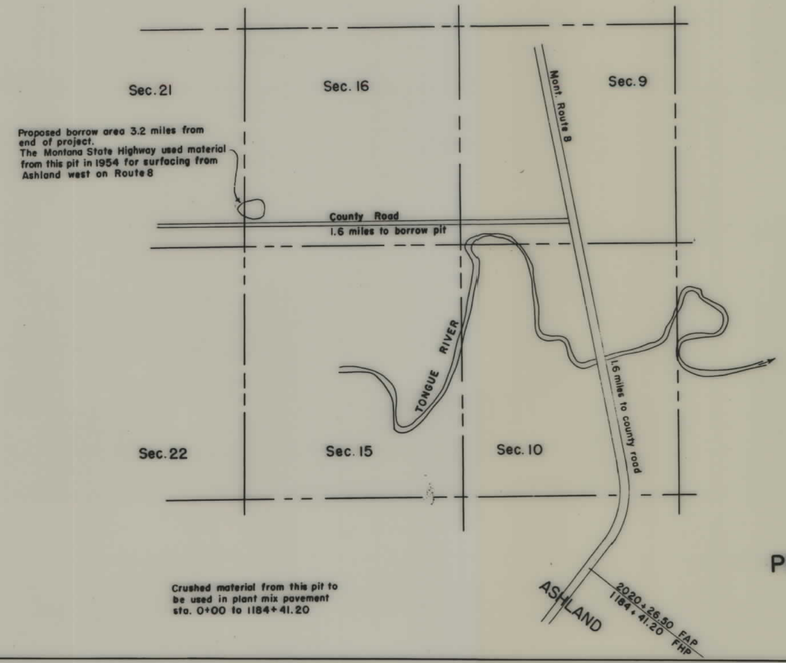

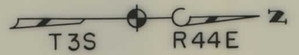

U.S. DEPARTMENT OF COMMERCE
BUREAU OF PUBLIC ROADS
DIVISION NO 8

PROPOSED SURFACING PIT

MONTANA FOREST HIGHWAY
ASHLAND BROADUS HWY.
53-A2, B2, C2, D2, E1
SCALE - NONE

STATE OF MONTANA
STATE HIGHWAY COMMISSION
LAND REQUIRED FOR RIGHT OF WAY
205EBUD COUNTY
MAP COMPLETED

FHP 53... SHT 24 OF 25

FED ROAD DIST NO	STATE	FED AID PROJ NO	R/W NO	SHEET NO	TOTAL SHEETS
8	MONT.	F.H.P.53 A,B,C,D,E,	9053-02	25	25

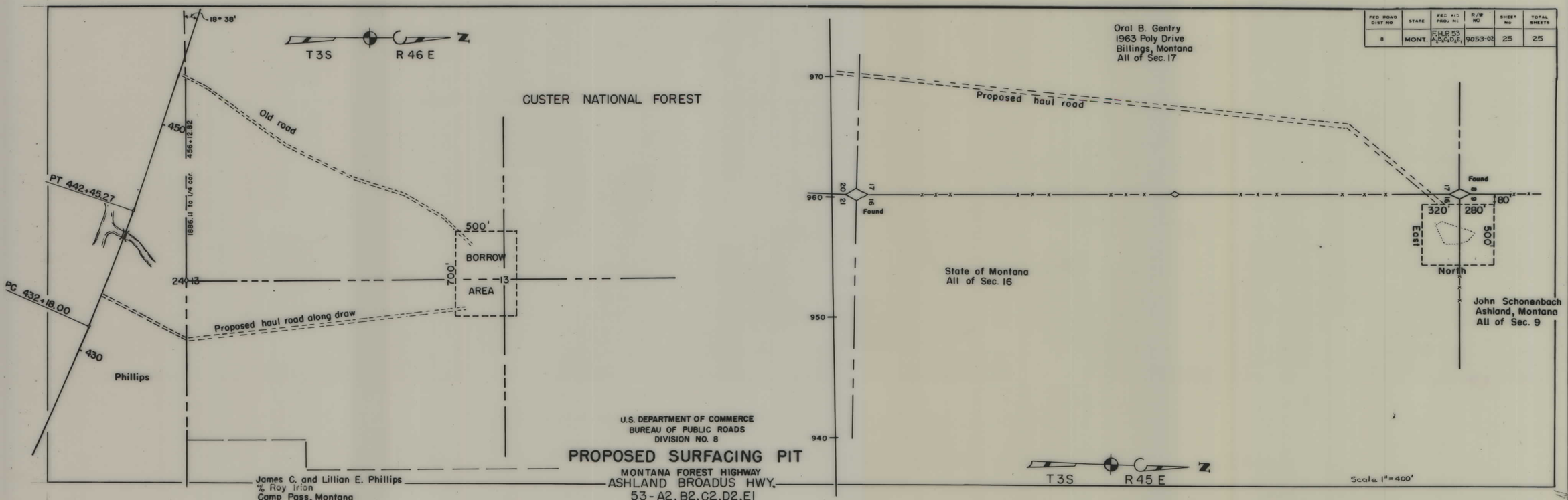

U.S. DEPARTMENT OF COMMERCE
BUREAU OF PUBLIC ROADS
DIVISION NO. 8

PROPOSED SURFACING PIT

MONTANA FOREST HIGHWAY
ASHLAND BROADUS HWY.
53-A2, B2, C2, D2, E1

FHP 53... SHT 25 OF 25