PLANS
NOT
TO
SCALE

RED LODGE-COOKE CITY HIGHWAY

CUSTER NATIONAL FOREST
CARBON COUNTY

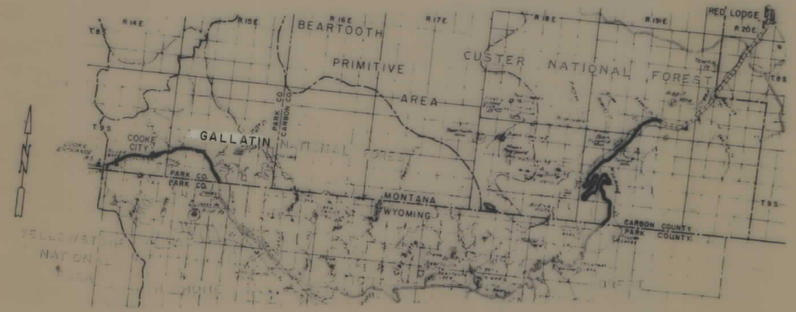

SCALE OF MILES

FOREST HIGHWAY ROUTE 59

PROJECTS 59-2(1), F.L. 59(1),
F.L. 59-2, F.H. 59-2(2),
FHP 59D

RIGHT OF WAY PLANS AFFECTING
NATIONAL FOREST SYSTEM LANDS
IN THE CUSTER AND GALLATIN
NATIONAL FORESTS IN CARBON AND
PARK COUNTIES, MONTANA

APPROVED FOR RIGHT OF WAY PURPOSES:

FEDERAL HIGHWAY ADMINISTRATION

Merlin J. Voegele, Division
Right of Way Officer

MONTANA DEPARTMENT OF HIGHWAYS

Jack R. Ricker, Chief- Right
of Way Bureau

12/10/85
FOREST ENGINEER

BASIS OF BEARINGS UNKNOWN

NFSL EASEMENT AREA

FHP 59-2(1)... SHT 1 OF 21

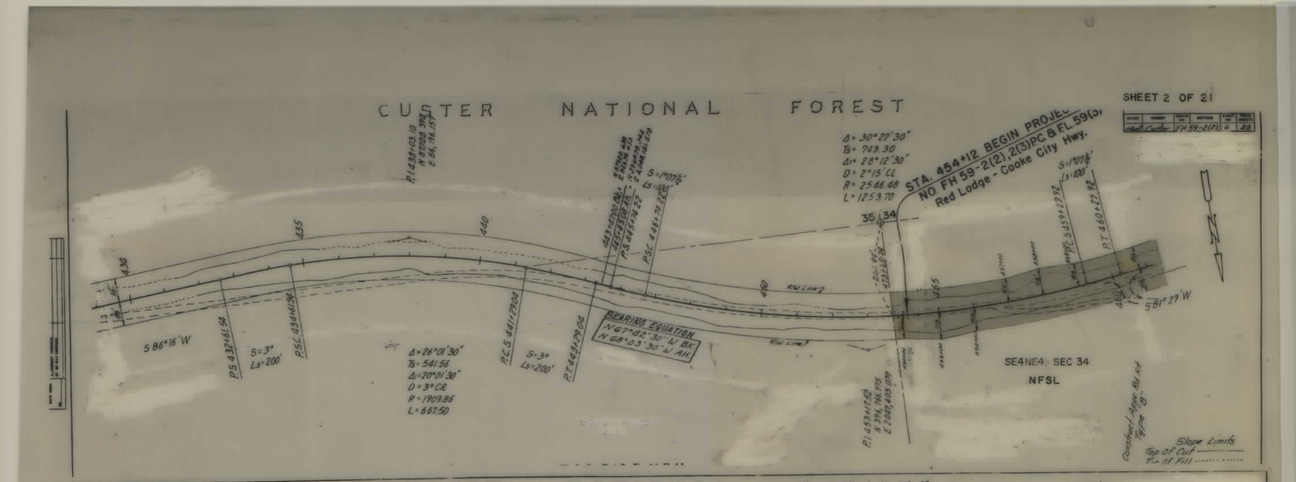

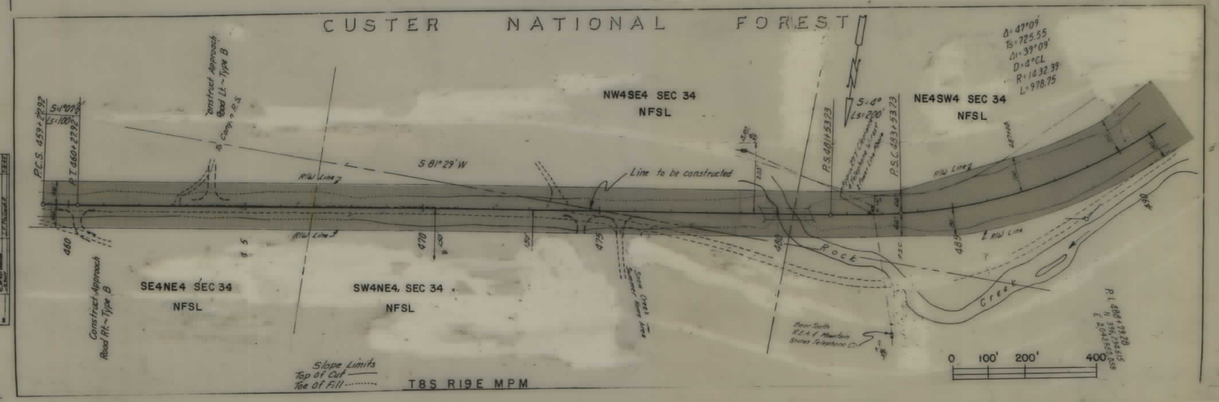

FHP 59-2(1)... SHT 2 OF 21

4

U.S. DEPT. OF COMMERCE
BUREAU OF PUBLIC ROADS

STATE	FEDERAL AID NO.	STATE NO.	SECTION	SHEET NO.	TOTAL SHEETS
Ida.			2-21-2(1)	3	21

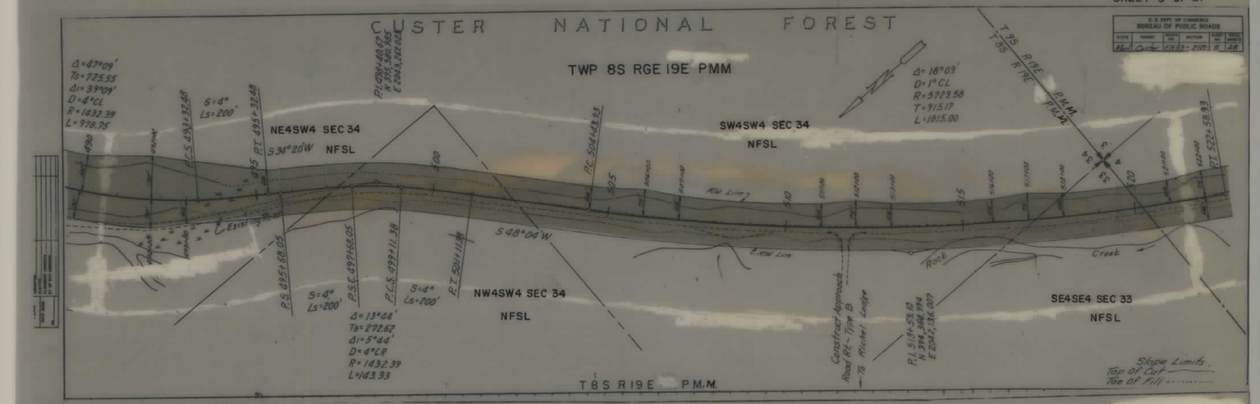

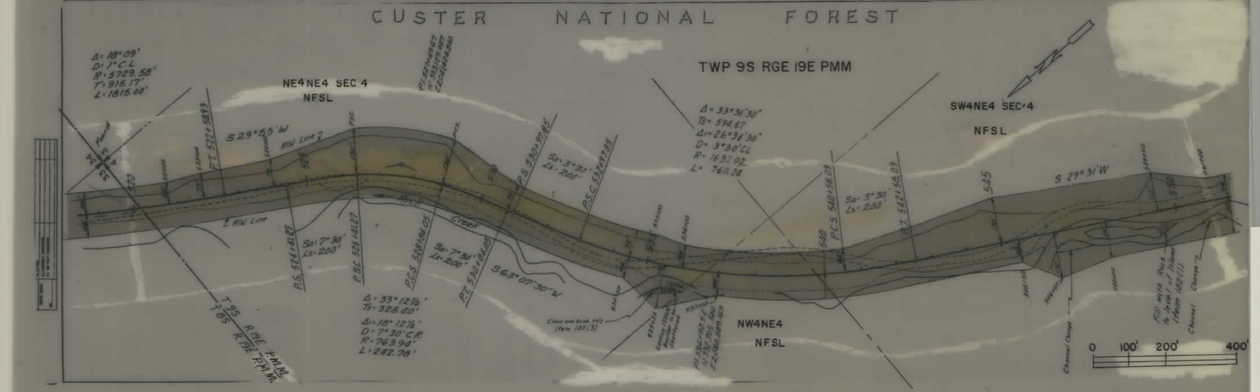

FHP 59-2(1)... SHT 3 OF 21

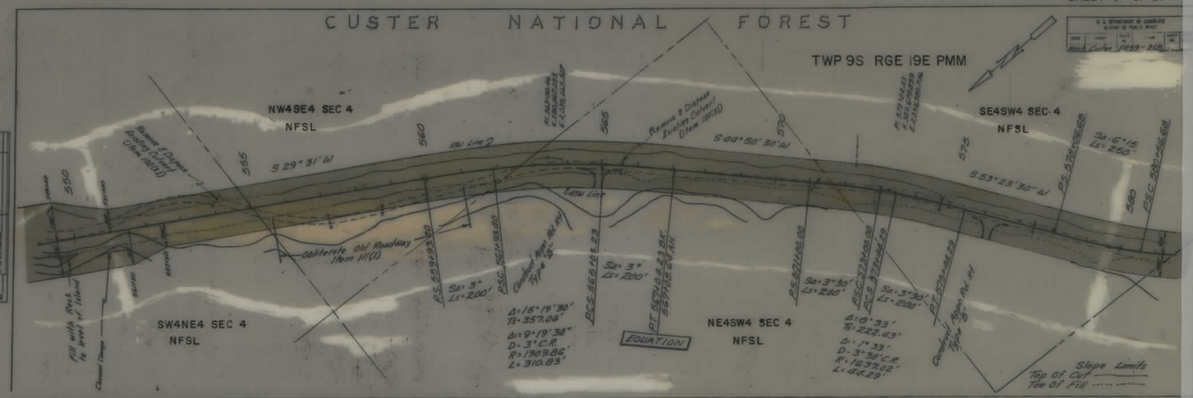

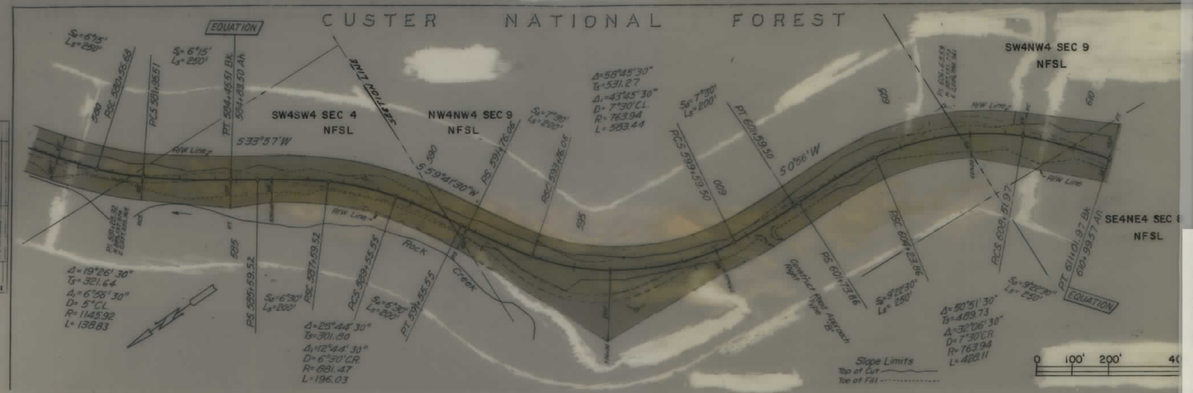

FHP 59-2(1)... SHT 4 OF 21

5

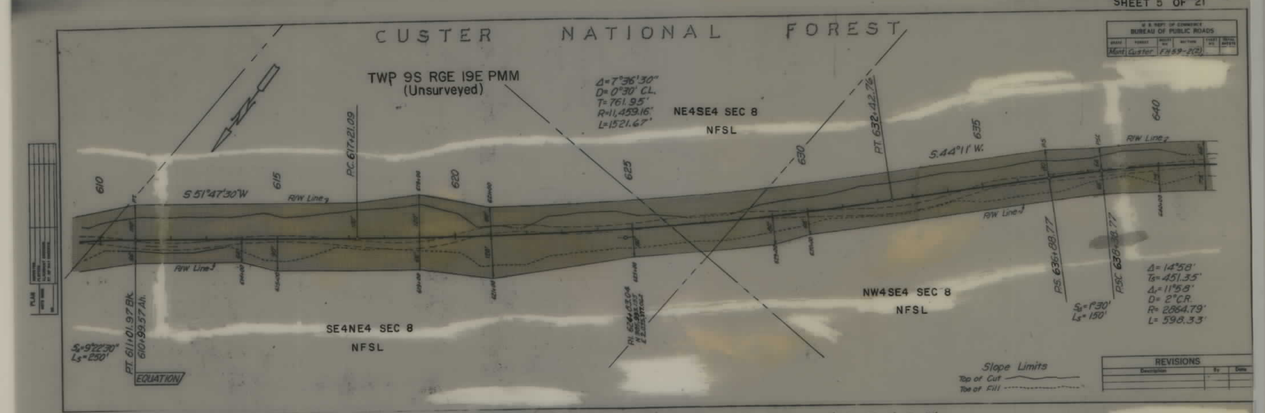

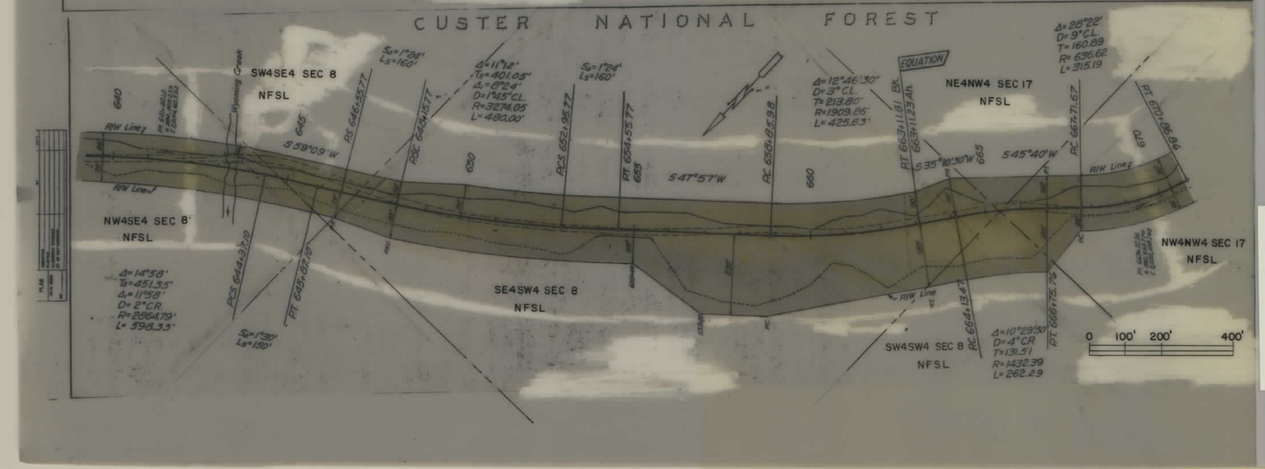

FHP 59-2(1)... SHT 5 OF 21

4

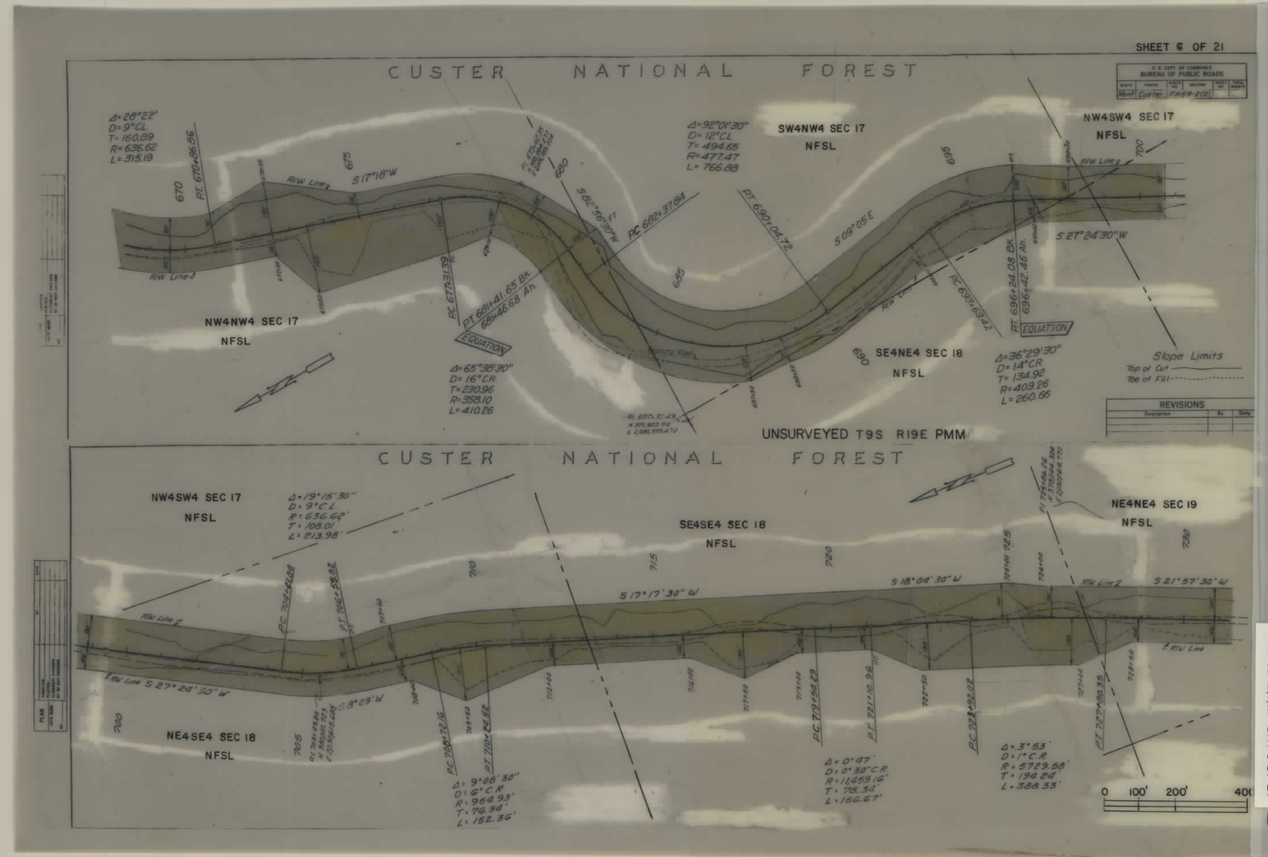

FHP 59-2(1)... SHT 6 OF 21

9

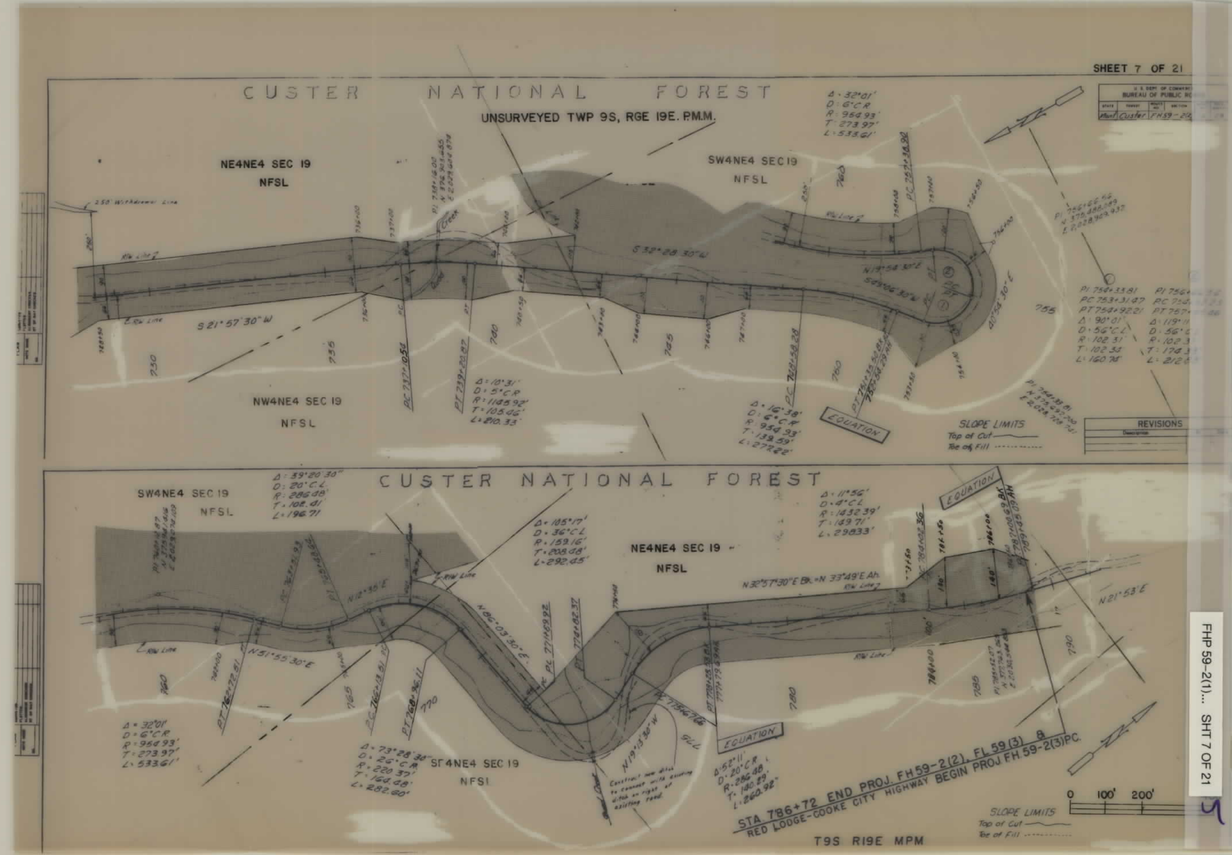

FHP 59-2(1)... SHT 7 OF 21

9

U. S. DEPT. OF COMMERCE
BUREAU OF PUBLIC ROAD

STATE	FEDERAL AID PROJECT NO.	SHEET NO.	SHEET TOTAL
MONT.	CUS-72(1)59	2(1)	

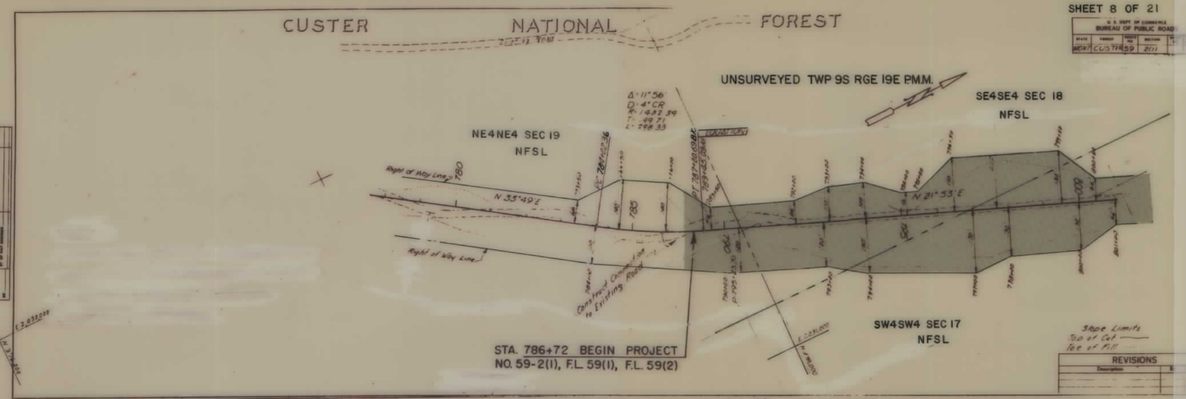

REVISIONS

Description	By	Date

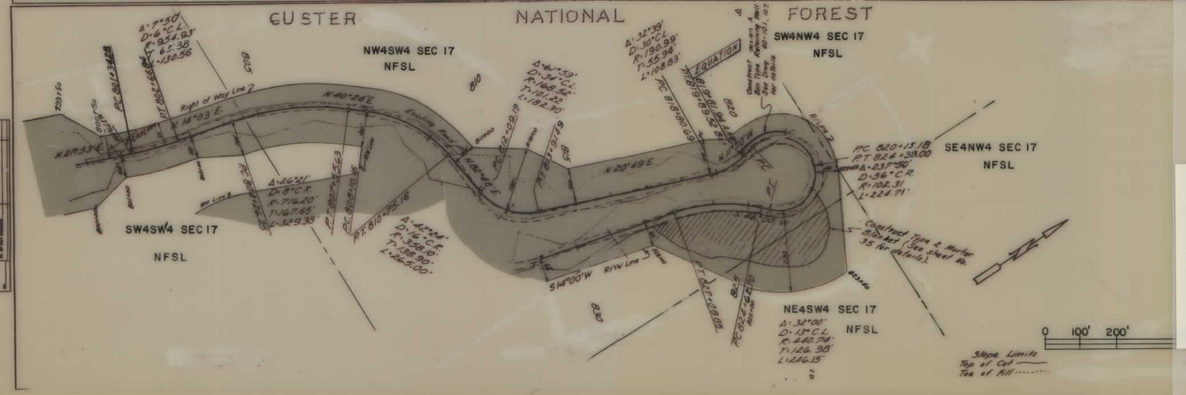

FHP 59-2(1)... SHT 8 OF 21

U

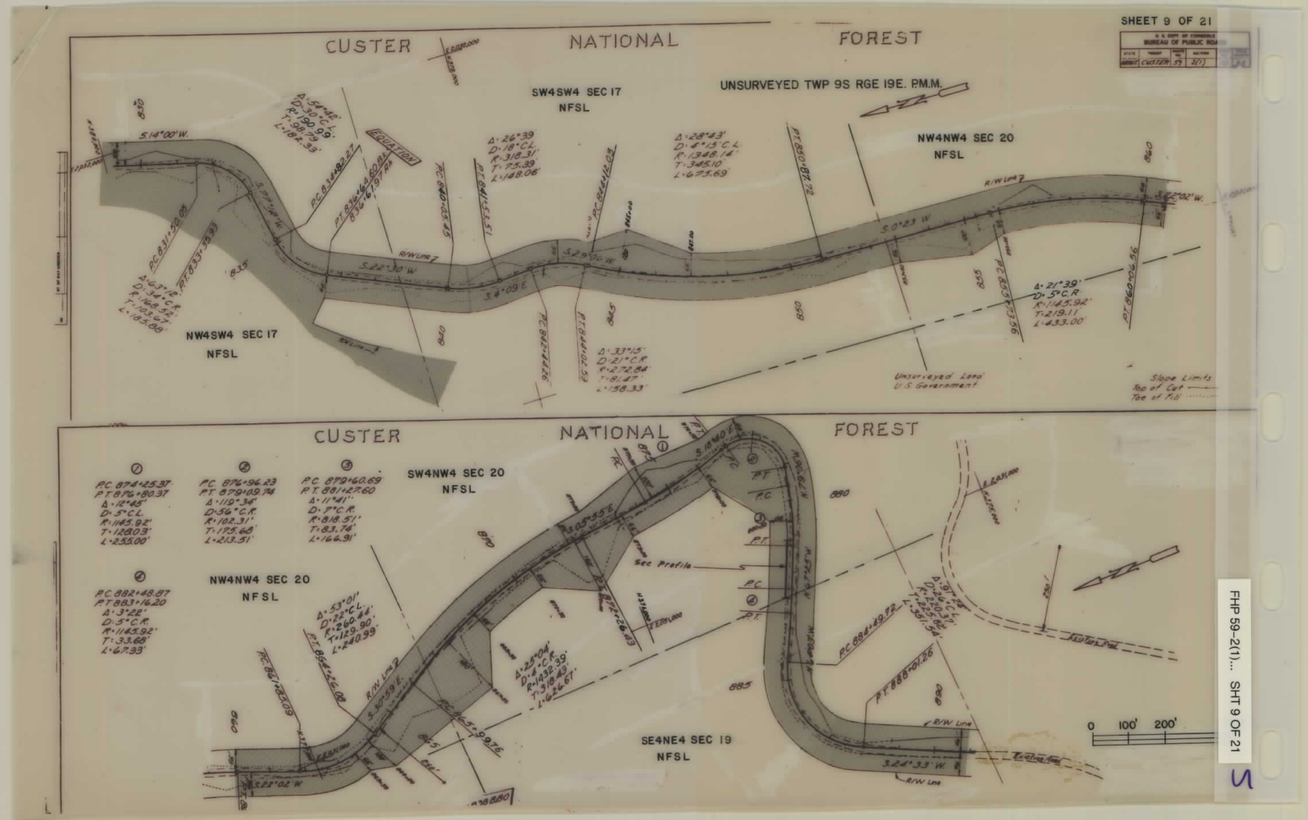

FHP 59-2(1)... SHT 9 OF 21

U.S. DEPT. OF COMMERCE
BUREAU OF PUBLIC ROADS

STATE	FEDERAL AID PROJECT	SHEET NO.	SHEET TOTAL
SOUTH DAKOTA	DA	2101	

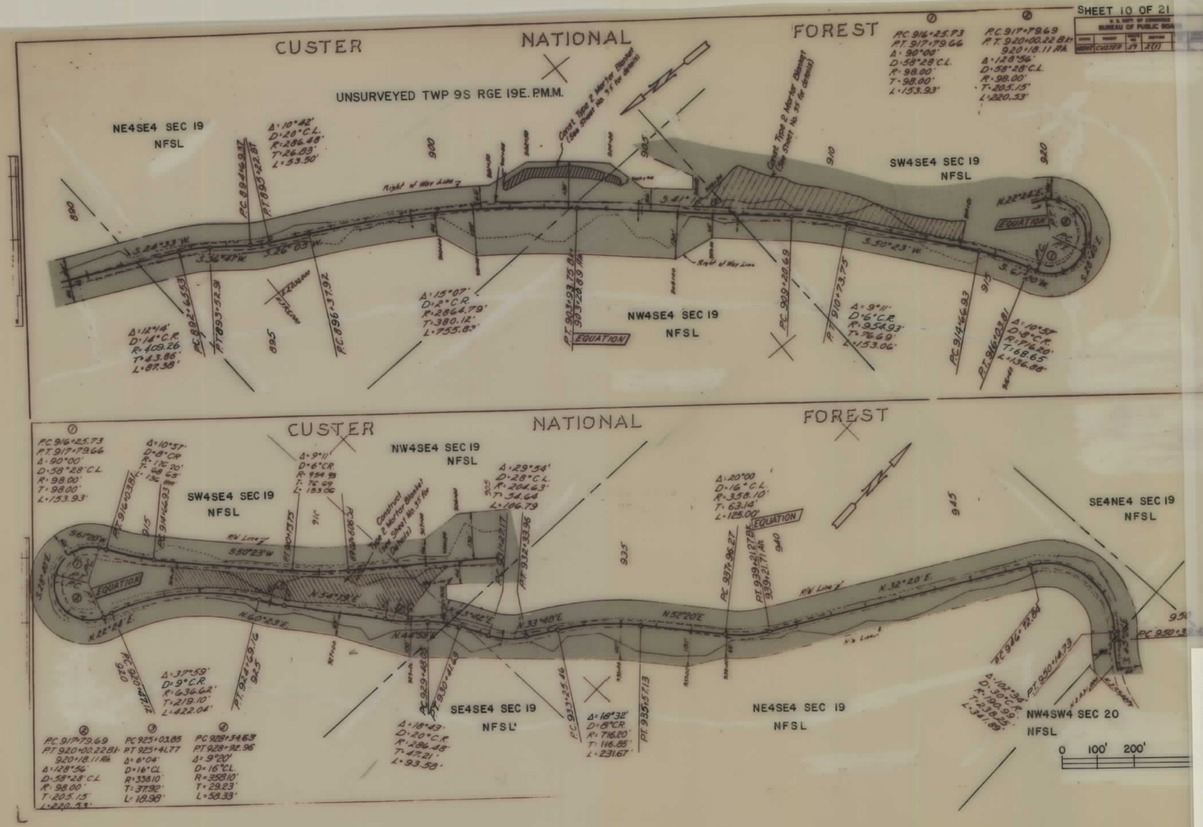

FHP 59-2(1)... SHT 10 OF 21

U

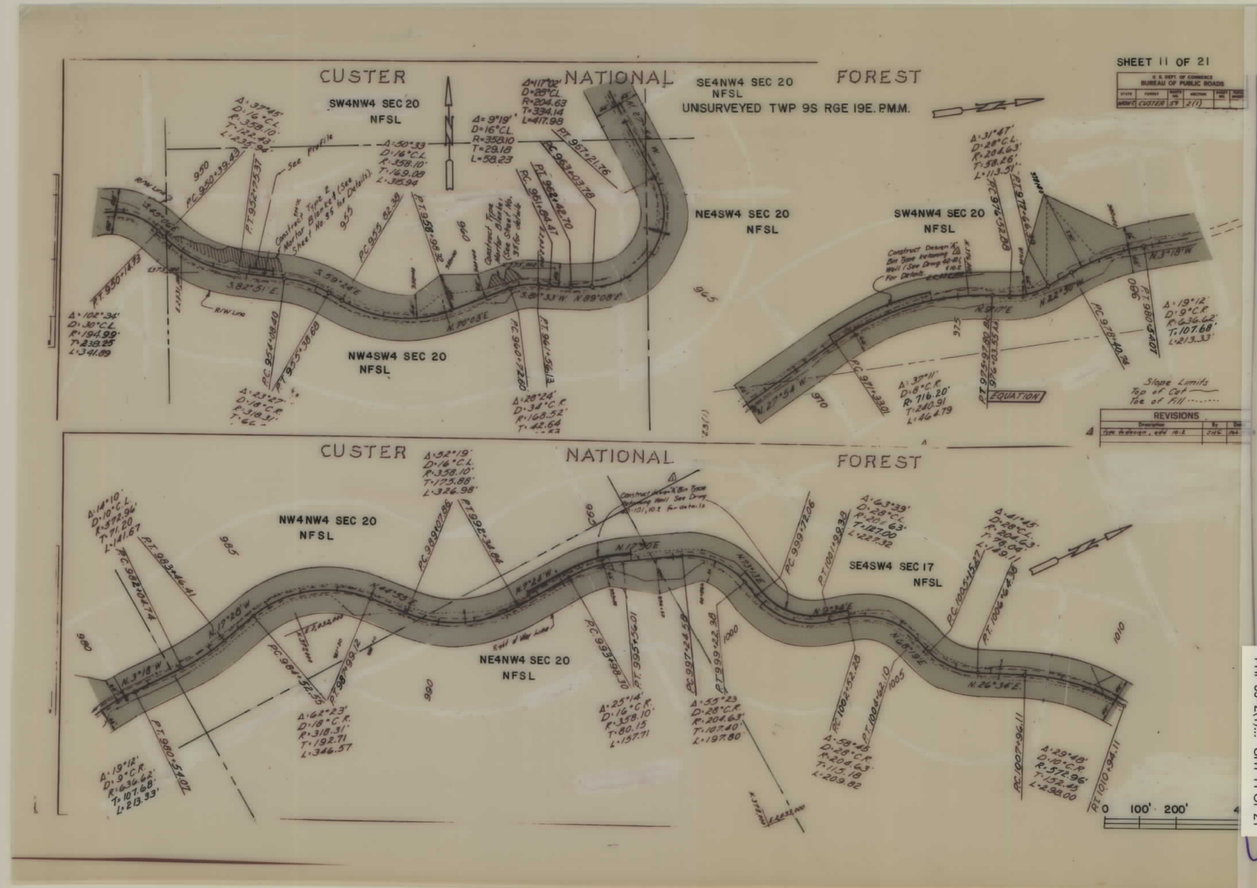

FHP 59-2(1)... SHT 11 OF 21

4

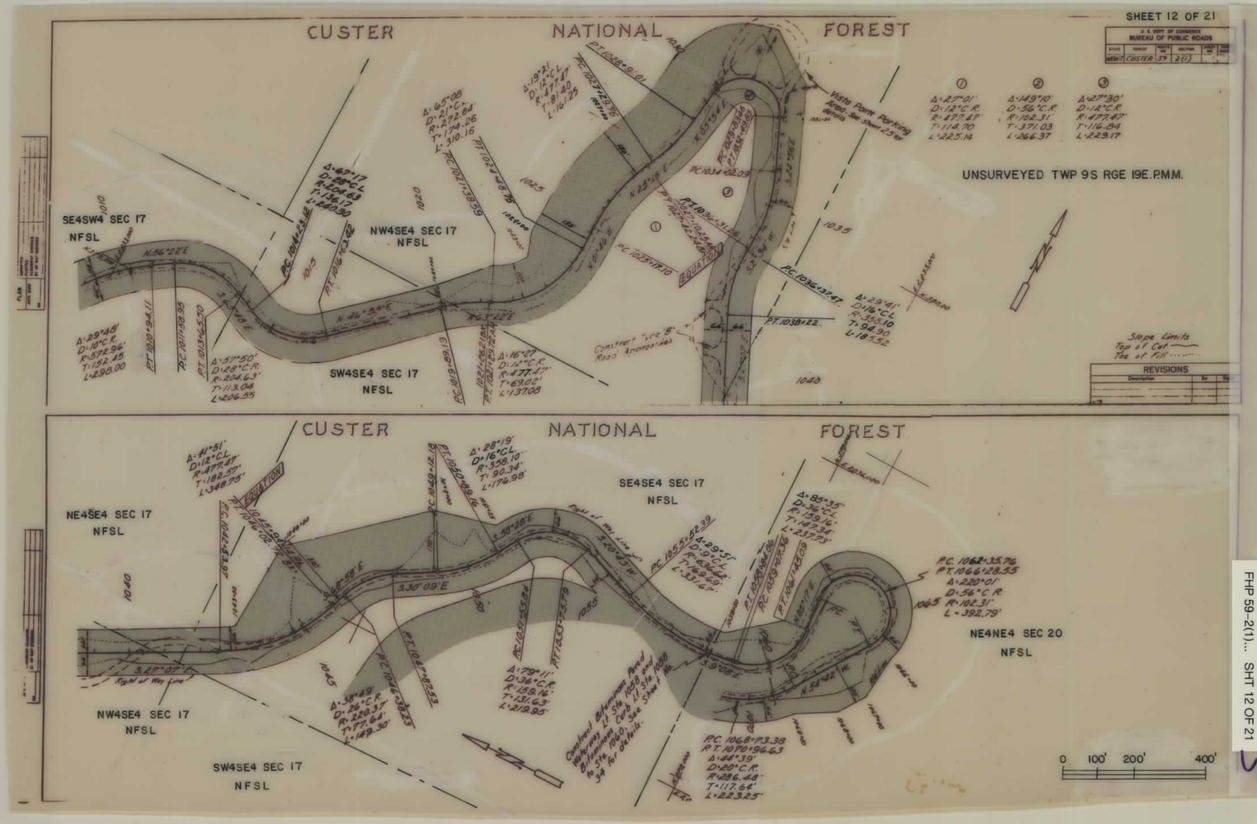

FHP 59-2(1)... SHT 12 OF 21

5

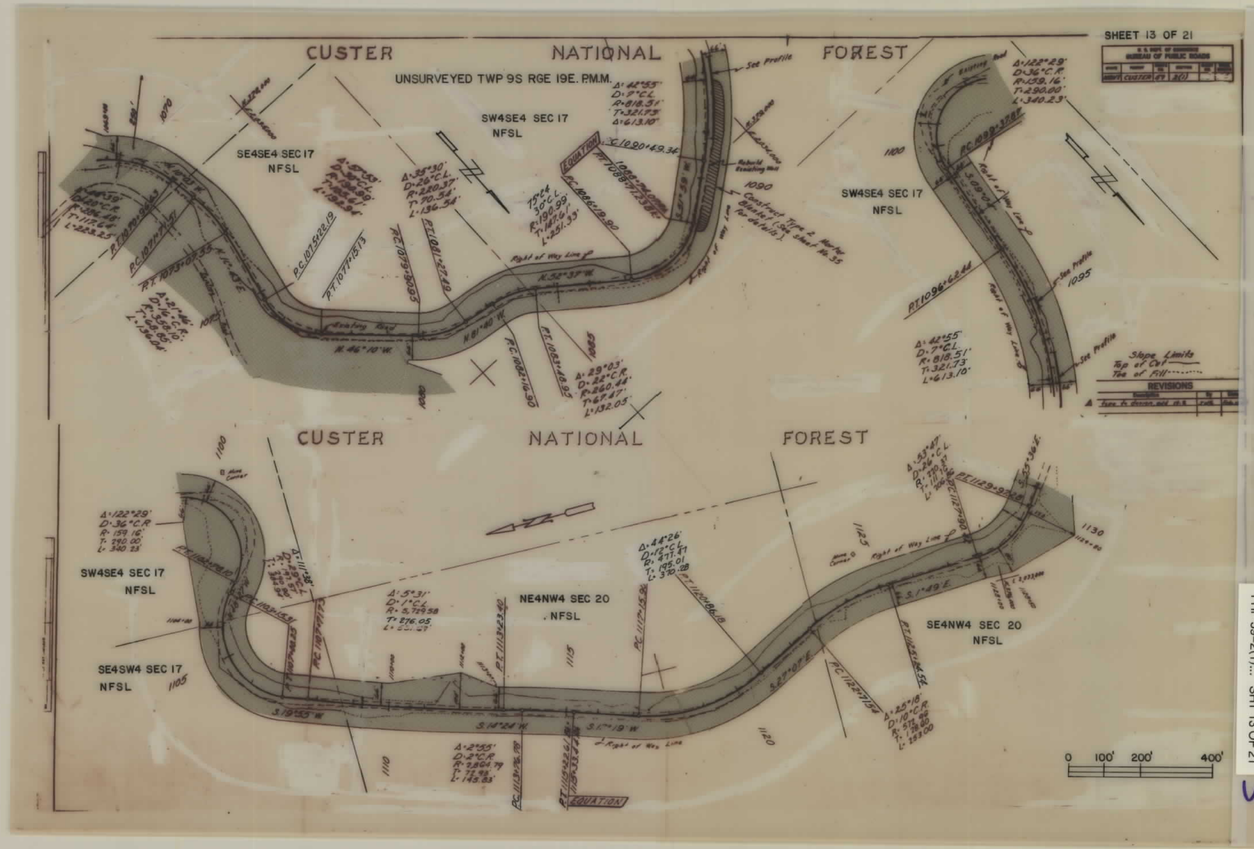

FHP 59-2(1)... SHT 13 OF 21

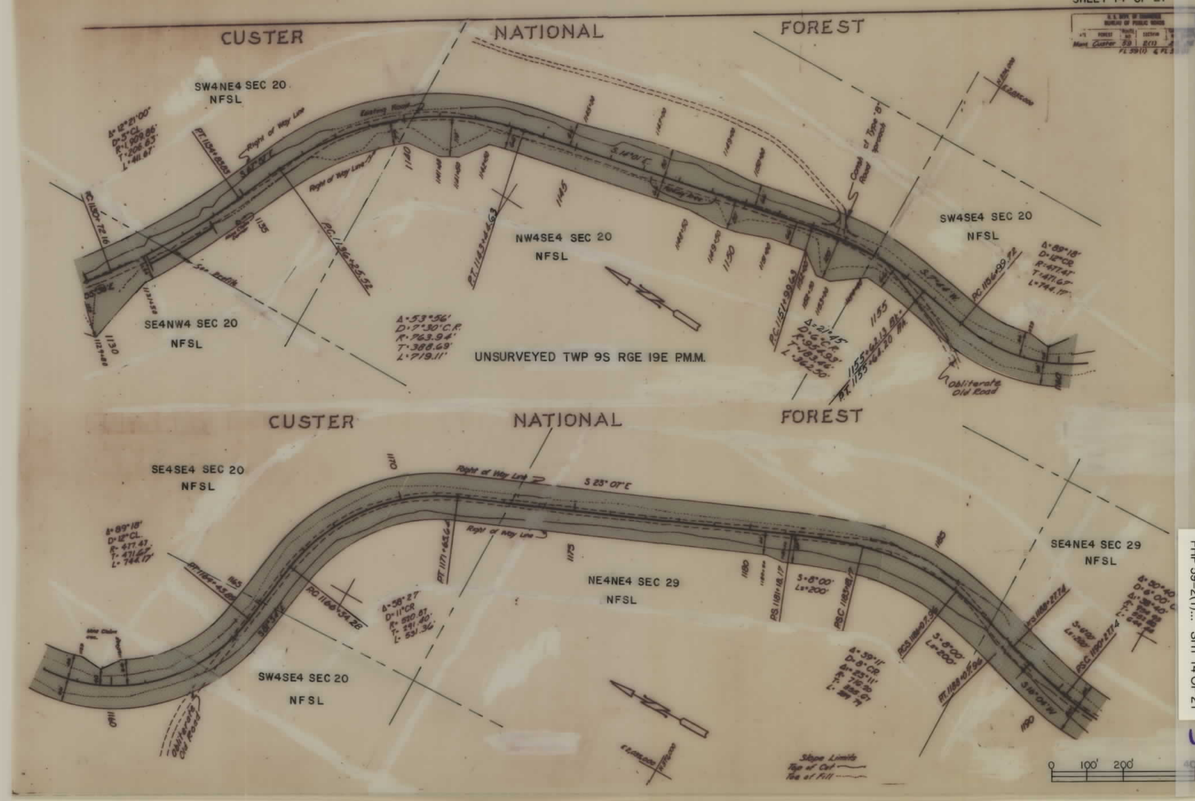

FHP 59-2(1)... SHT 14 OF 21

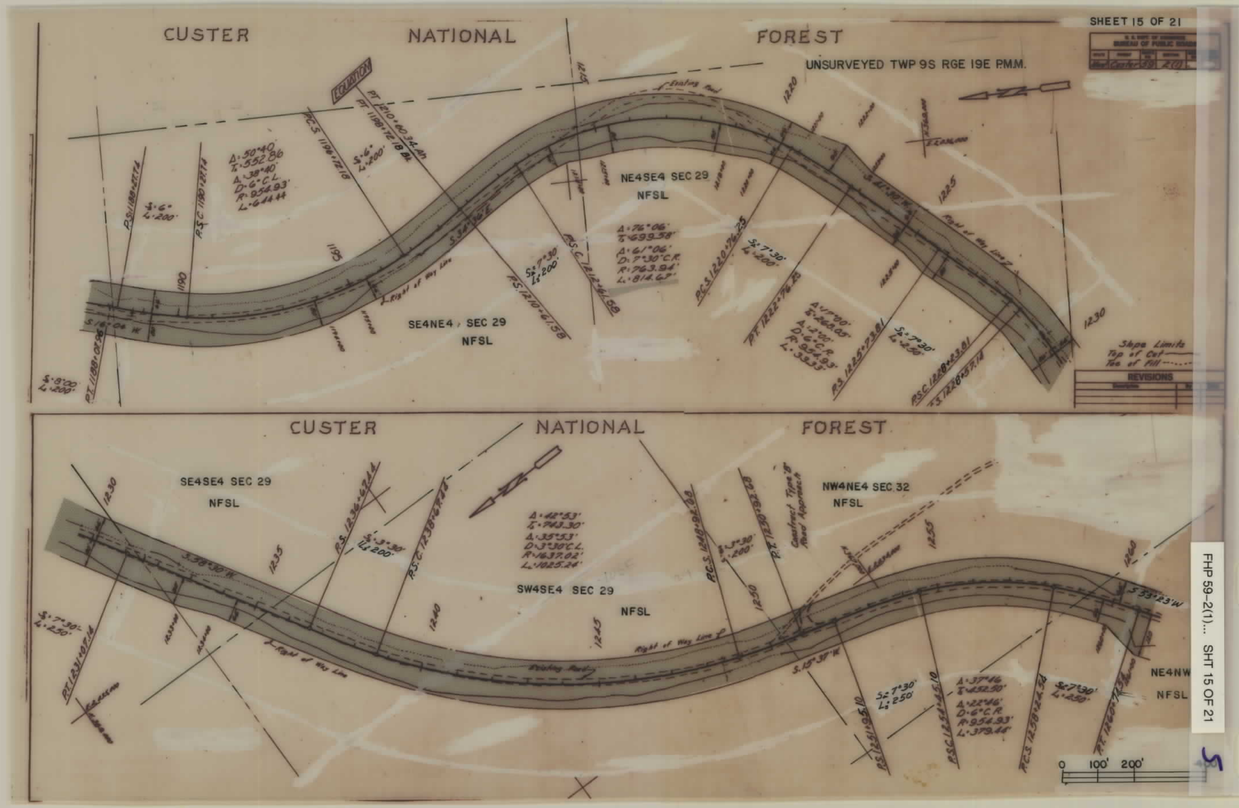

FHP 59-2(1)... SHT 15 OF 21

5

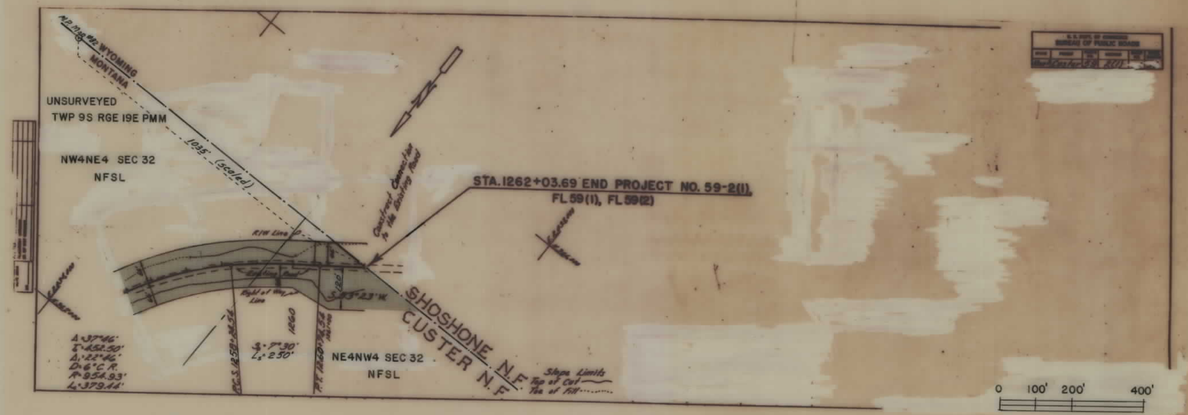
WYOMING
MONTANA
UNSURVEYED
TWP 9S RGE 19E PMM
NW4NE4 SEC 32
NFSL
STA. 1262+03.69 END PROJECT NO. 59-2(1),
FL 59(1), FL 59(2)
SHOSHONE N.F.
CUSTER N.F.
NE4NW4 SEC 32
NFSL
0 100' 200' 400'

PROJECT FHP 59D

	50	51	52	53	54	55	56	57	58
PC	3058+56.8	3063+169 PRC	3067+06 PRC	3068+624 PRC	[illegible]	3075+503 PRC	3077+609 PRC	3079+499 PRC	3083+535 PRC
PT	3063+169 PRC	3067+061	3068+024 PRC	3071+635	3075+303 PRC	3077+609 PRC	3079+499 PRC	3083+535 PRC	3093+183
Δ	73°37'	38°55'	43°46'	42°09'	13°20'	75°48'	45°21'	26°14'	77°11'
D	16°Lt	10°Rt	28°Lt	14°Rt	4°Lt	36°Rt	24°Lt	6°30'Rt	8°Lt
T	208.0	202.4	82.2	157.7	167.5	123.9	99.7	205.4	571.6
L	460.1	389.2	156.3	301.1	333.3	210.6	189.0	403.6	964.8

	59	60	61	62	63	64	65	66	67
PC	3095+012	3100+047 PRC	3102+266 PRC	3105+381 PRC	3108+687 PRC	3116+029	3118+747 PRC	3120+594 PRC	3124+069 PRC
PT	3100+047 PRC	3102+266 PRC	3105+381 PRC	3108+687 PRC	3110+83.1 Bk = 3114+51.3 Ahd	3118+747 PRC	3120+594 PRC	3124+069 PRC	3129+230 PRC
Δ	70°58'	62°08'	93°27'	92°34'	52°54'	24°28'	29°33'	20°51'	15°29'
D	16°Rt	28°Lt	30°Rt	28°Lt	24°Rt	9°Rt	16°Lt	6°Rt	3°Lt
T	255.3	123.3	202.9	214.0	118.9	138.0	94.5	175.7	259.6
L	443.5	221.9	311.5	330.6	220.6	271.8	184.7	347.5	516.1

N3°44'W N77°21'W N38°26'W N82°12'W N40°03'W N53°23'W N22°25'E N22°56'W N3°18'E N73°53'W N2°55'W N65°03'W N28°24'E N64°10'W N11°13'W N13°15'E N16°18'W N4°3…

	78	79
PC	3172+14.2	3175+64.8
PT	3173+71.8	3179+25.1
Δ	37°50'	43°14'
D	24°Rt	12°Lt
T	81.8	189.2
L	157.6	360.3

N41°28'W N3°38'W

	73	74	75	76	77
P.C.	3142+75.3 PRC	3152+54.6	3159+24.4	3164+45.8	3168+61.9
P.T.	3150+35.6	3156+89.8	3160+93.0	3165+43.0	3170+98.7
Δ	38°01'	60°56'	47°13'	23°20'	23°41'
D	5°Lt	14°Lt	28°Rt	24°Rt	10°Lt
T	394.8	240.8	89.4	49.3	120.1
L	760.3	435.2	168.6	97.2	236.8

N10°37'E N27°24'W N88°20'W N41°01'W N17°47'W

FHP 59-2(1)... SHT 17 OF 21

5

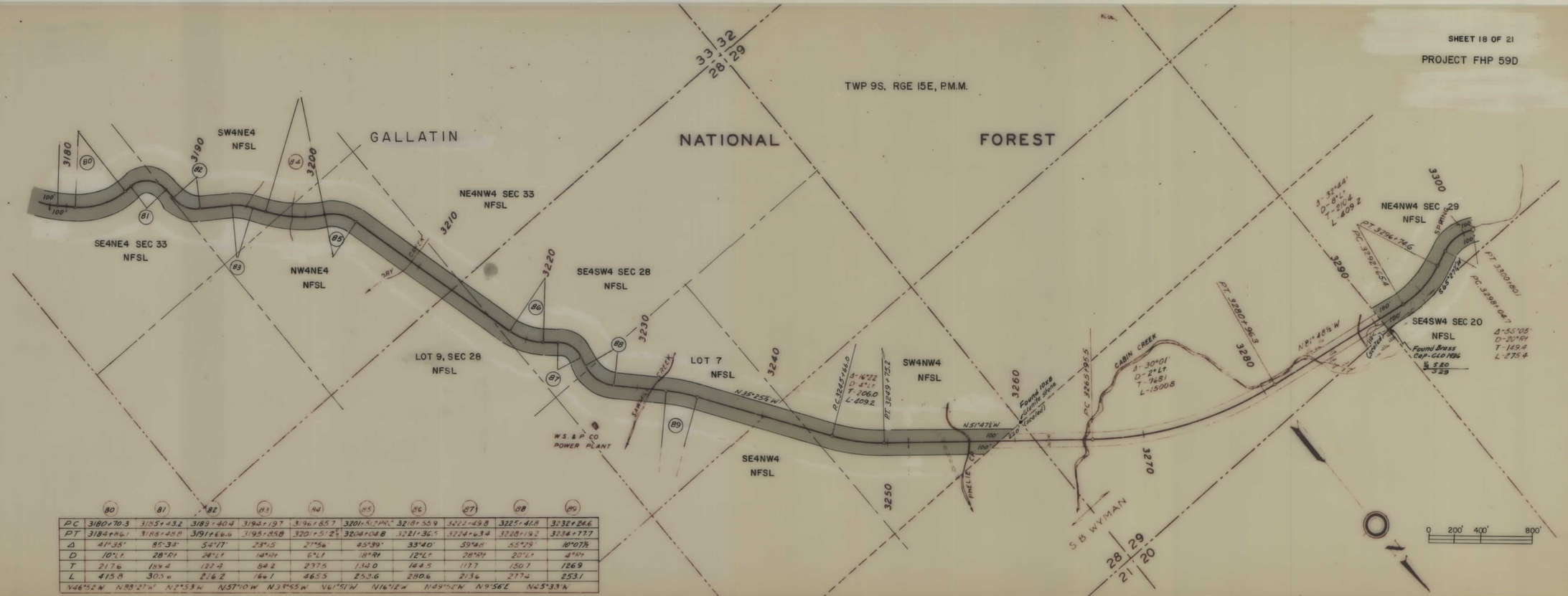

	80	81	82	83	84	85	86	87	88	89
PC	3180+70.3	3185+43.2	3189+40.4	3194+19.7	3196+85.7	3201+51.2 PRC	3218+55.9	3222+49.8	3225+41.8	3232+24.6
PT	3184+86.1	3188+88.8	3191+66.6	3195+85.8	3201+51.2	3204+04.8	3221+36.5	3224+63.4	3228+19.2	3234+77.7
Δ	41°35'	85°33'	54°17'	23°15	27°56	45°39'	33°40'	59°48	55°29	10°07½
D	10°LT	28°RT	24°LT	14°RT	6°LT	18°RT	12°LT	28°RT	20°LT	4°RT
T	217.6	158.4	122.4	58.2	237.5	132.0	164.5	117.7	150.7	126.9
L	415.8	305.0	236.2	166.1	465.5	253.6	280.6	213.6	277.4	253.1
	N46°52'W	N88°27'W	N2°53'W	N57°10'W	N33°55'W	N61°51'W	N16°12'W	N49°52'W	N9°56'E	N45°33'W

FHP 59-2(1)... SHT 18 OF 21

	(96)	(97)	(98)	(99)	(100)	(101)	(102)	(103)	(104)	(105)	(106)	(107)	(108)	(109)	(110)	(111)	(112)
P.C.	3327+36.7	3331+07.3	3337+59.1	3339+02.3PRC	3344+44.8	3346+61.1Ah 3346+49.4Bk	3349+75.5PRC	3352+96.1	3355+88.3	3364+37.3	3368+07.5PRC	3374+25.4	3381+37.5	3389+51.3	3393+03.8PRC	3396+65.6PRC	3413+59.6
P.T.	3330+63.6	3334+50.8	3339+02.3PRC	3344+42.7	3346+45.9	3349+75.5PRC	3352+63.5	3354+83.0	3359+74.6	3368+07.5	3371+19.8	3376+02.9	3383+07.9	3393+038PRC	3396+65.6PRC	3400+82.6Bk 3400+75.0Ah	3415+45.4
Δ	84°59'	123°40'	40°05'	151°18'	78°25'	37°44'	57°36'	26°10'	15°27'	29°37'	43°43'	7°06'	13°38'	42°18'	43°25'	10°25½'	7°26'
D	26° Rt	36° Lt	28° Rt	28° Rt	39° Lt	12° Rt	20° Lt	14° Rt	4° Lt	8° Lt	14° Rt	4° Rt	8° Lt	12° Lt	12° Rt	2°30' Lt	4° Rt
T	201.9	297.3	74.6	799.8	119.9	163.2	157.5	95.1	194.3	189.4	164.2	88.9	85.6	184.7	190.1	209.1	93.0
L	326.9	343.5	143.2	540.4	201.1	314.4	288.0	186.9	386.3	370.2	312.3	177.5	170.4	352.5	361.8	417.0	185.8

N13°14½'W S43°05½'W S3°00½'W N25°41½'W S75°53½'W N66°22½'W S56°01½'W S82°11½'W S66°44½'W S37°07½'W S80°50½'W S87°56½'W S74°18½'W S32°00½'W S75°25½'W S65°00'W

FHP 59-2(1)... SHT 19 OF 21

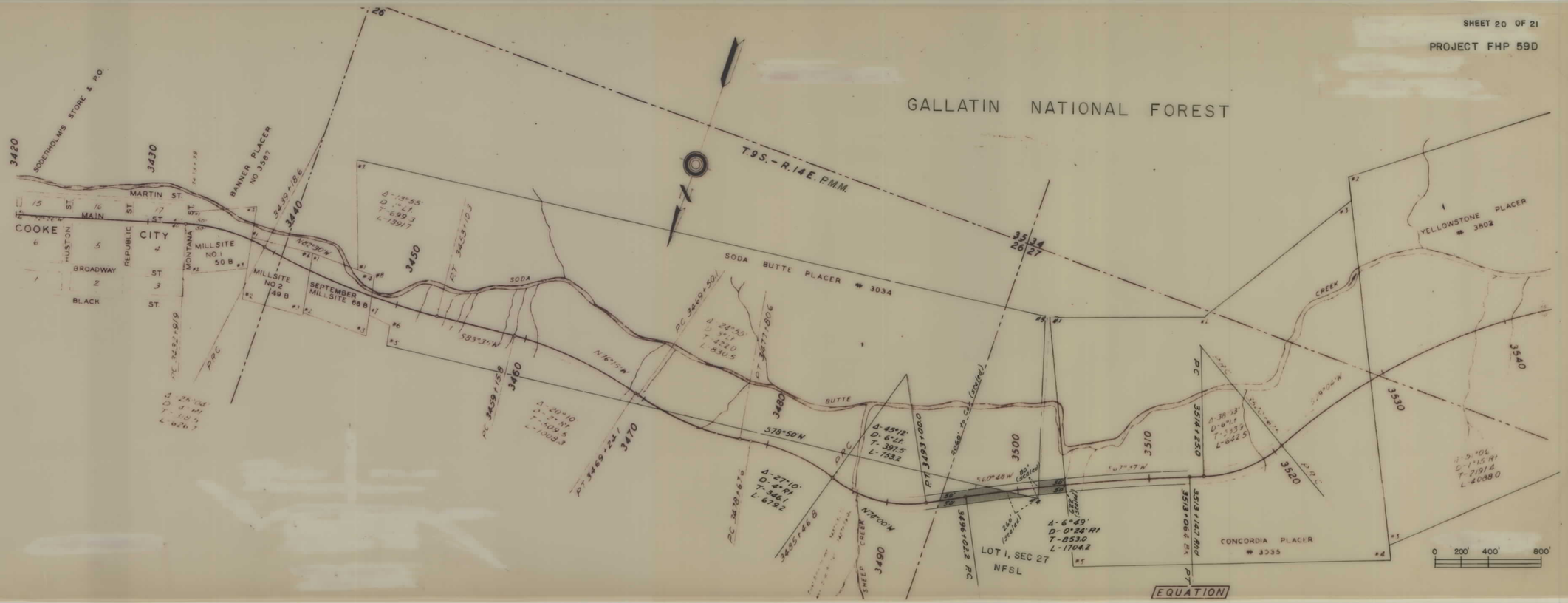
GALLATIN NATIONAL FOREST
T.9S.-R.14E.P.M.M.
COOKE CITY
SODENHOLM'S STORE & P.O.
MAIN ST.
MARTIN ST.
BROADWAY
BLACK ST.
HUSTON ST.
REPUBLIC ST.
MONTANA ST.
BANNER PLACER NO 3587
MILL SITE NO.1 50 B
MILL SITE NO.2 49 B
SEPTEMBER MILL SITE 88 B
SODA BUTTE PLACER # 3034
SODA BUTTE CREEK
YELLOWSTONE PLACER # 3802
CONCORDIA PLACER # 3035
LOT 1, SEC 27
NFSL
EQUATION
0 200' 400' 800'

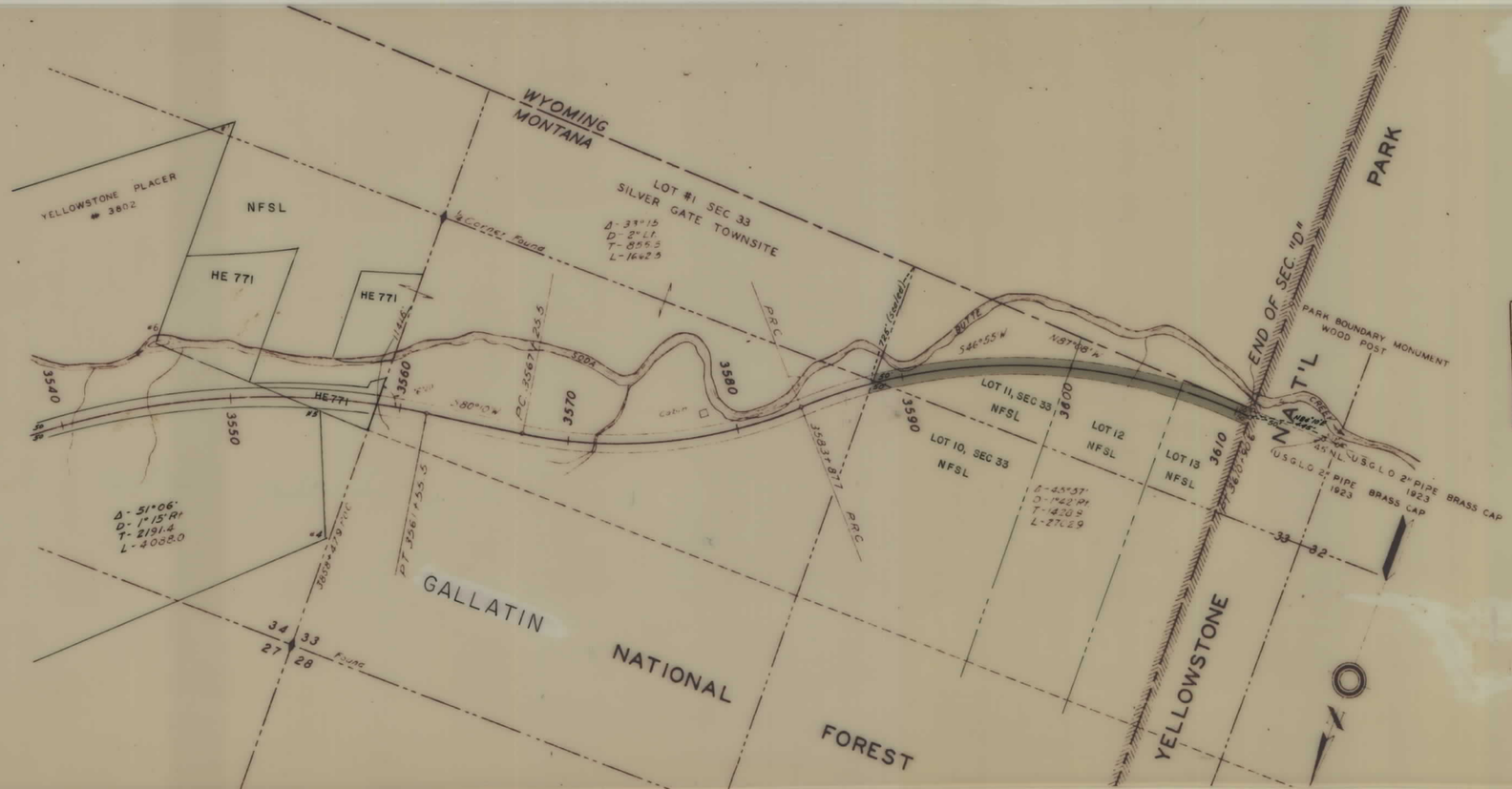

U. S. DEPARTMENT OF TRANSPORTATION
FEDERAL HIGHWAY ADMINISTRATION
REGION 8
"AS CONSTRUCTED" PLANS

FHP 59-2(1)... SHT 21 OF 21

5