PLANS
NOT
TO
SCALE

STATE	PROJECT NO.	SHEET NO.	TOTAL SHEETS
MONT.	F 57-5(15)192	1	38

STATE OF MONTANA

DEPARTMENT OF HIGHWAYS

RIGHT OF WAY PLAN OF FEDERAL AID PROJECT NO. F57-5(15)192

JORDAN WEST

GARFIELD COUNTY

LENGTH 20.2 MILES

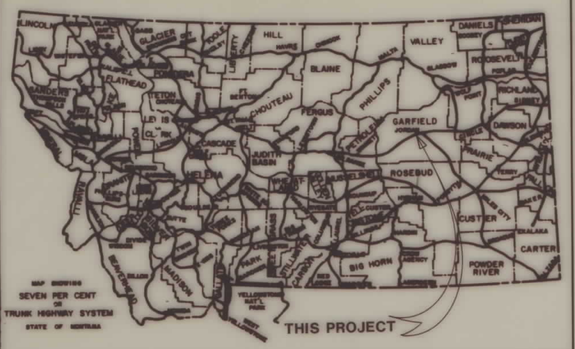

CONVENTIONAL SIGNS

- PROPOSED RIGHT OF WAY LINE
- EXISTING RIGHT OF WAY LINE
- RAILROAD RIGHT OF WAY LINE
- CENTERLINE (℄) OR PROJECTED LINE
- STK'D CENTERLINE
- OWNERSHIP BOUNDARY
- PRESENT TRAVELED WAY (P.T.W.)
- R/W LINE FENCED — EX. R/W
- CONSTRUCTION LIMITS — CUT — FILL
- FENCE LINE
- CONTROL OF ACCESS WITH FENCE
- LIMITED ACCESS
- EXISTING LIMITED ACCESS
- GATE IN FENCE
- CATTLE GUARD = 24'
- STATE & NATIONAL BORDER LINES
- CITY OR TOWN LIMITS LINE
- COUNTY LINE
- RESERVATION LINE
- TOWNSHIP & SECTION LINE
- 1/4 & 1/2 SECTION LINE
- SECTION CORNER — FOUND — UNFOUND
- 1/4 SECTION COR.
- 1/16 SECTION COR.
- CENTER OF SECTION
- TELEPHONE OR TELEGRAPH POLES IN PLACE
- POWER POLES IN PLACE
- TEL. OR TEL. OR POWER POLES TO BE MOVED
- NEW PIPES
- OLD PIPES IN PLACE
- OUTLET DITCH
- INLET DITCH
- DITCHES
- CHANNEL CHANGES
- BRIDGES
- RAILROADS
- PARCEL NUMBER (7)
- NEW APPROACH
- EXISTING APPROACH
- LIMITED ACCESS

RELATED PROJECTS

ASSOCIATED PROJECT AGREEMENT NUMBERS
P.E. F 57-5(10)192
CONST. F 57-5( )192
CONST. F 57-5( )201

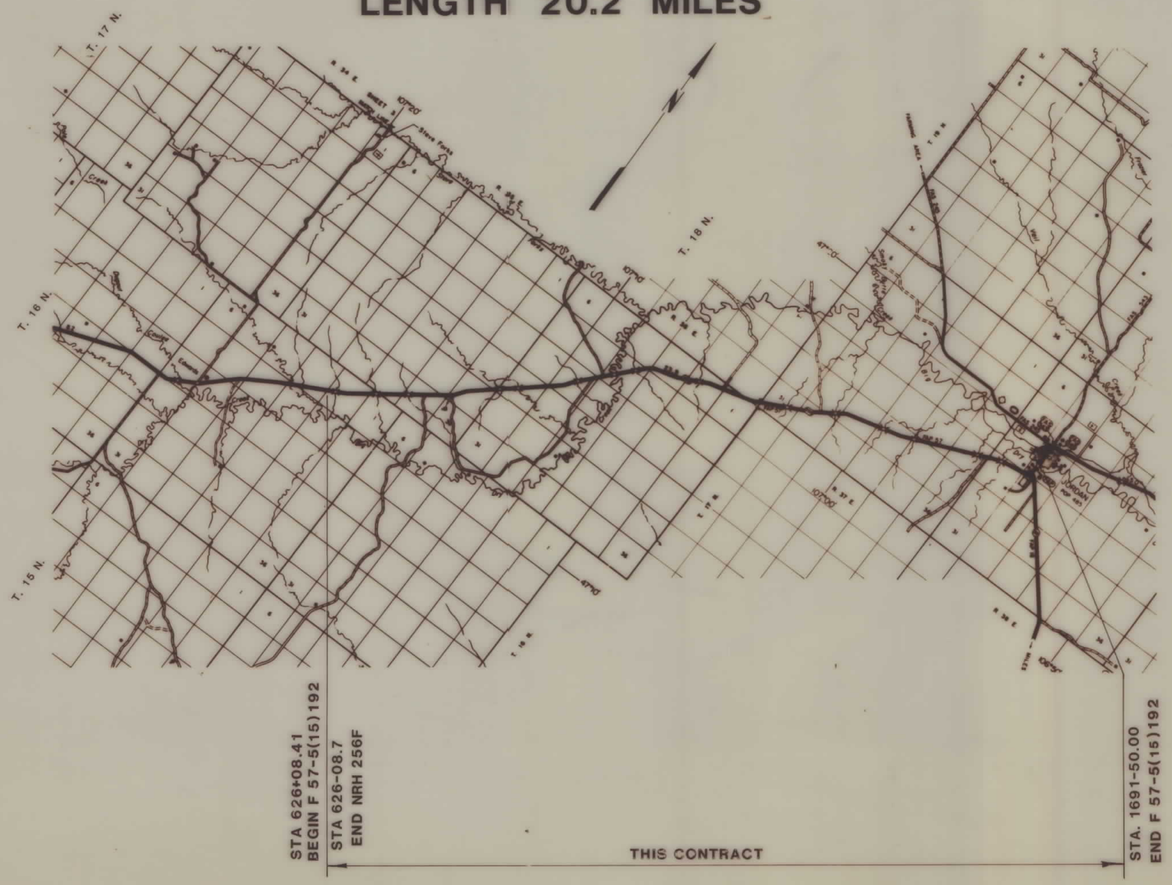

INDEX

PARCEL NO.	OWNERSHIPS	SHEET NO.
	SEE SHEET 2	

STATE OF MONTANA
DEPARTMENT OF HIGHWAYS

APPROVED: _____ 19 ____

JOHN ROTHWELL
DIRECTOR OF HIGHWAYS
BY _____
CHIEF
PRECONSTRUCTION BUREAU

MONTANA — DAVID S. JOHNSON 2438 E REGISTERED PROFESSIONAL ENGINEER

U.S. DEPARTMENT OF TRANSPORTATION
FEDERAL HIGHWAY ADMINISTRATION

APPROVED:

_____ DIVISION ADMINISTRATOR

_____ DATE

F 57-5(15)192 SHT 1 OF 39

RIGHT OF WAY INDEX

PARCEL NUMBER	OWNERSHIP	SHEET NUMBER
1	HOOKER LIVESTOCK CO.	3,4,5
2	HOOKER CATTLE CO.	3,4,5
3	U.S.A.	5,6
4	HOOKER CATTLE CO.	6,7
5	U.S.A.	7
6	HOOKER CATTLE CO.	7
7	JARDEN RANCH	7,8
8	HOOKER CATTLE CO.	8
9	JARDEN RANCH CO.	8,9
10	HOOKER CATTLE CO.	9,10,11
11	WEEDING RANCH	10,11,12,13,14
12	JACK & MARY LINFORD	13
13	U.S.A.	14
14	WEEDING RANCH	14,15,16
15	STATE OF MONTANA	16
16	WEEDING RANCH	16,17,18
17	MURNION LIVESTOCK,INC.	18
18	W.C. & PEARL E. WILLIS	18,19
19	DANIEL C. GILMER	18,19
20	STATE OF MONTANA	19,20
21	MURNION LAND CO.	20
22	U.S.A.	20
23	MURNION LAND CO.	20,21,22
24	U.S.A.	22,23
25	MURNION LAND CO.	23

RIGHT OF WAY INDEX

PARCEL NUMBER	OWNERSHIP	SHEET NUMBER
26	STATE OF MONTANA	23,24
27	EDITH A. McDONALD	24
28	U.S.A.	24
29	EDITH A. McDONALD	24,25
30	ERNA (IRMA) SCHWINDT	25,26
31	EDITH A. McDONALD	26,27,28
32	COLEMAN C & VIRGINIA LOU MURNION	28 THRU 36
33	PHILIP P. & CYNTHIA MURNION	28 THRU 33
34	WAYNE & ROSE HUNTER	36,37
35	DALE M. STRANTON	36,37
36	C & C DISTRIBUTERS	36,37
37	EDWARD ADY	37
38	GARFIELD SERVICES C/O LEAH COLE ET.AL.	37
39	JAMES W. & MARION MURNION	37
40	FLOYD R. & NAOMI J. BEECHER	37,38
41	KEITH L. & CARROL J. LILIENTHAL	37
42	STEPHEN D. WATT ET. AL. C\O LEONARD M. & DONNA L. FARNSWORTH	37
43	GARFIELD COUNTY	37
44	QD'S (SIX D'S INC.)	38
45	SIX D'S INC.	38
46	JOHN W. & ROSA MAY BILLING	38
46 A	" " " " "	38
47	STERLING BROWN	38
47A	" "	38
48	HAROLD R. & BETTY E. HAGEMAN	38
49	JERRY A. & LILLY JOHNSTON	38
60	HOOKER CATTLE CO.	2A

Map Rev. 2-12-91
1-22-92

FED. ROAD DIST. NO.	STATE OF MONTANA	FED. AID PROJECT NUMBERS CONST. NO.	R/W NO.	STATE NO.	SHEET NO.	TOTAL SHEETS
8			F 57-5(15)192		2A	38

JORDAN - WEST

OWNERSHIPS

PARCEL	NAME	ADDRESS	TOTAL AREA	GROSS R/W AREA	P. T. W. AREA	AREA TO BE ACQUIRED	REMAINDER LEFT	REMAINDER RIGHT	CONST. PERMIT AREA
60	HOOKER CATTLE CO.	% LYNNE LUFBOROUGH							0.21 AC.
		P.O. BOX 549 MILES CITY, MT.							

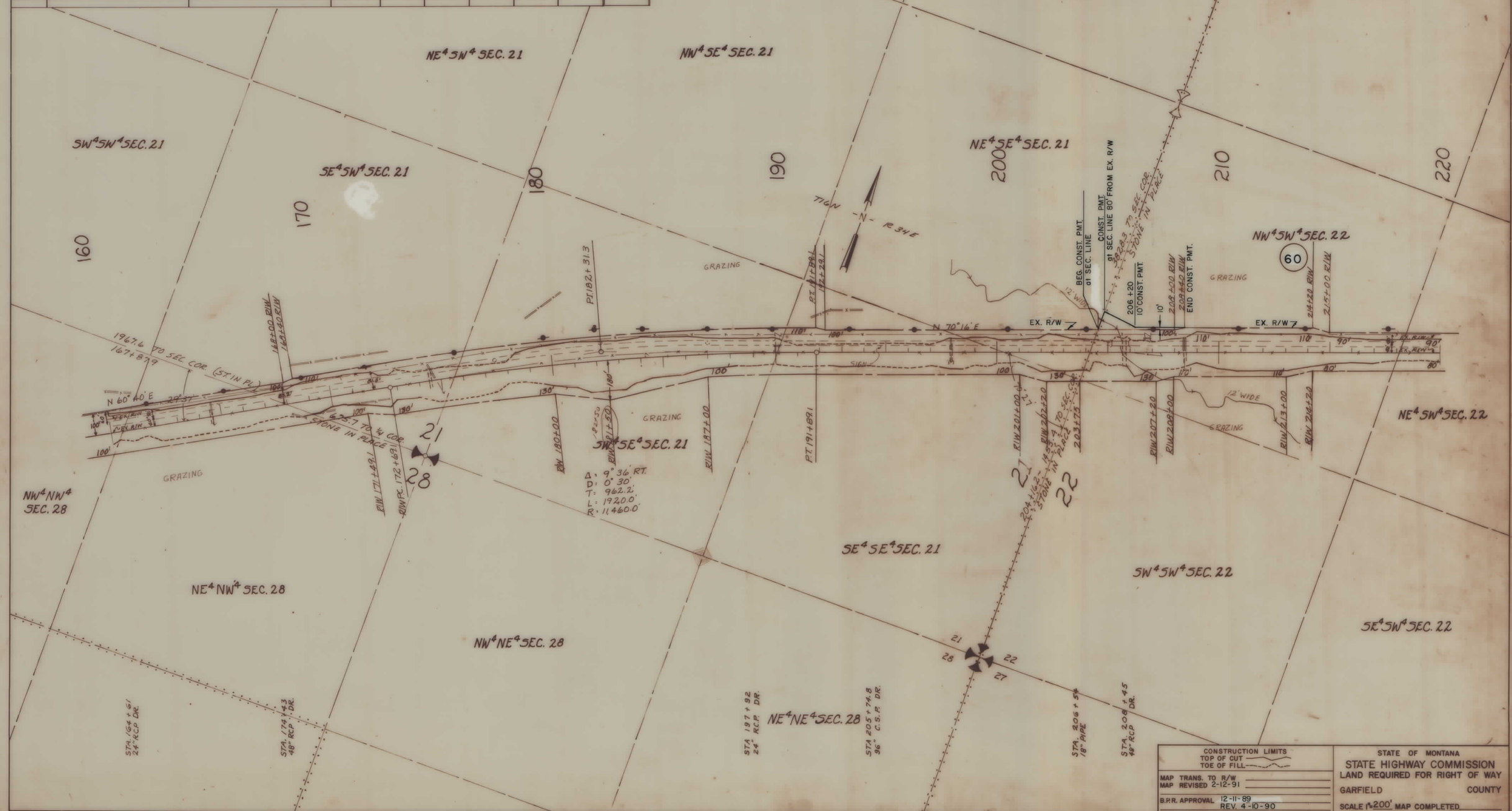

CONSTRUCTION LIMITS
TOP OF CUT
TOE OF FILL

MAP TRANS. TO R/W
MAP REVISED 2-12-91

B.P.R. APPROVAL 12-11-89
REV. 4-10-90

STATE OF MONTANA
STATE HIGHWAY COMMISSION
LAND REQUIRED FOR RIGHT OF WAY

GARFIELD COUNTY

SCALE 1"=200' MAP COMPLETED

F 57-5(15)192 SHT 2A OF 39

STATE	PROJECT NUMBER	SHEET NO.	TOTAL SHEETS
MONT.	F 57-5(15)192	3	38

JORDAN – WEST

OWNERSHIPS

PARCEL	NAME	ADDRESS	TOTAL AREA	GROSS R/W AREA	EX. EASE. AREA	NET AREA	REMAINDER LEFT	REMAINDER RIGHT	CONST.PMT. AREA	EASEMENT AREA
1	HOOKER LIVESTOCK CO.	HCO-69,BOX 9			SEE SHEET 5					
		JORDAN, MT 59337								
2	HOOKER CATTLE CO.	HCO-69,BOX 9			SEE SHEET 5					
		JORDAN, MT 59337								

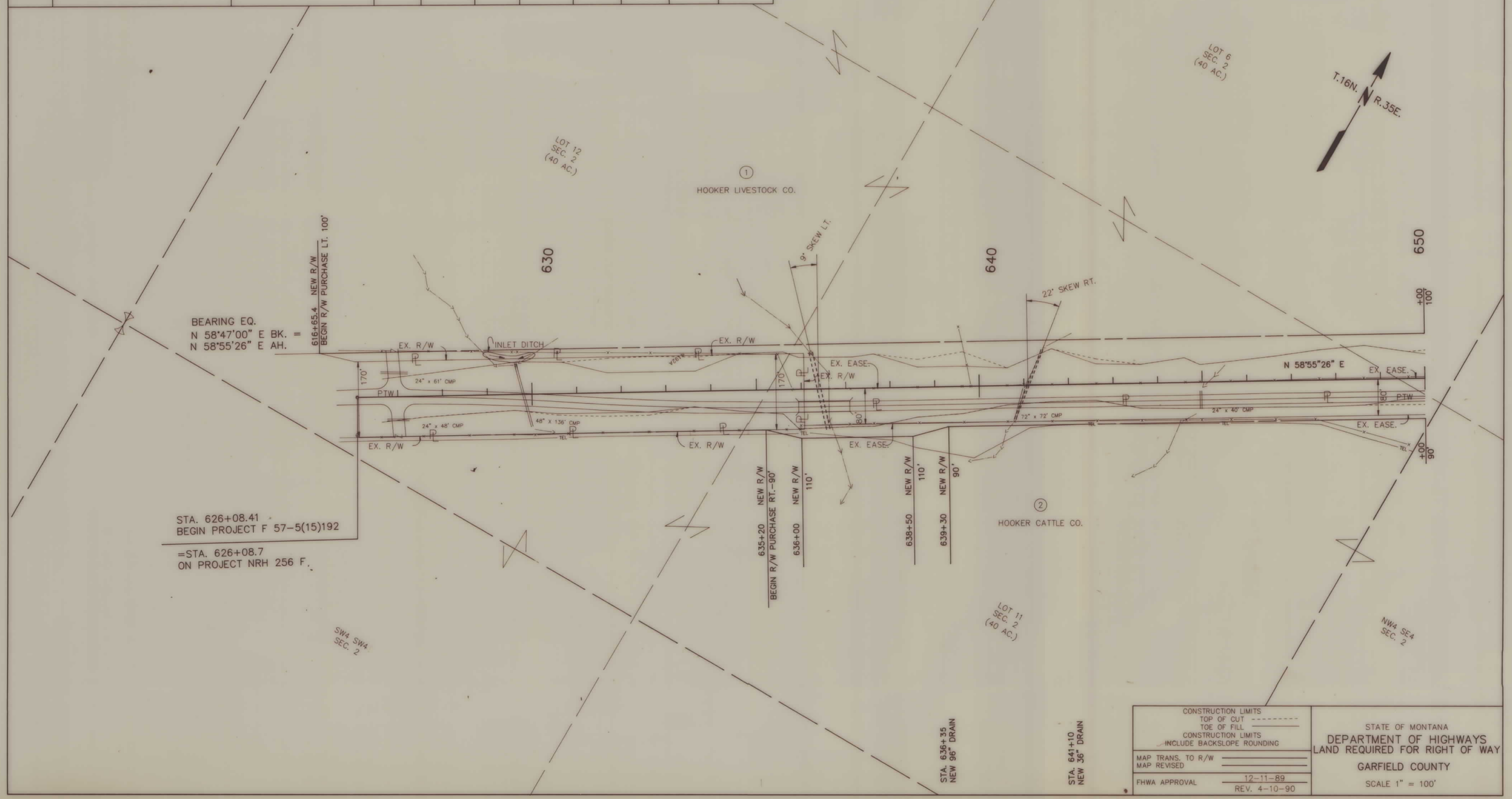

CONSTRUCTION LIMITS
TOP OF CUT
TOE OF FILL
CONSTRUCTION LIMITS
INCLUDE BACKSLOPE ROUNDING

MAP TRANS. TO R/W
MAP REVISED

FHWA APPROVAL 12-11-89
REV. 4-10-90

STATE OF MONTANA
DEPARTMENT OF HIGHWAYS
LAND REQUIRED FOR RIGHT OF WAY
GARFIELD COUNTY
SCALE 1" = 100'

F 57-5(15)192 SHT 3 OF 39

STATE	PROJECT NUMBER	SHEET NO.	TOTAL SHEETS
MONT.	F 57-5(15)192	4	38

JORDAN - WEST

OWNERSHIPS

PARCEL	NAME	ADDRESS	TOTAL AREA	GROSS R/W AREA	EX. EASE. AREA	NET AREA	REMAINDER LEFT	REMAINDER RIGHT	CONST.PMT. AREA	EASEMENT AREA
1	HOOKER LIVESTOCK CO.	(SEE SHEET 3)		(SEE SHEET 5)						
2	HOOKER CATTLE CO.	(SEE SHEET 3)		(SEE SHEET 5)						

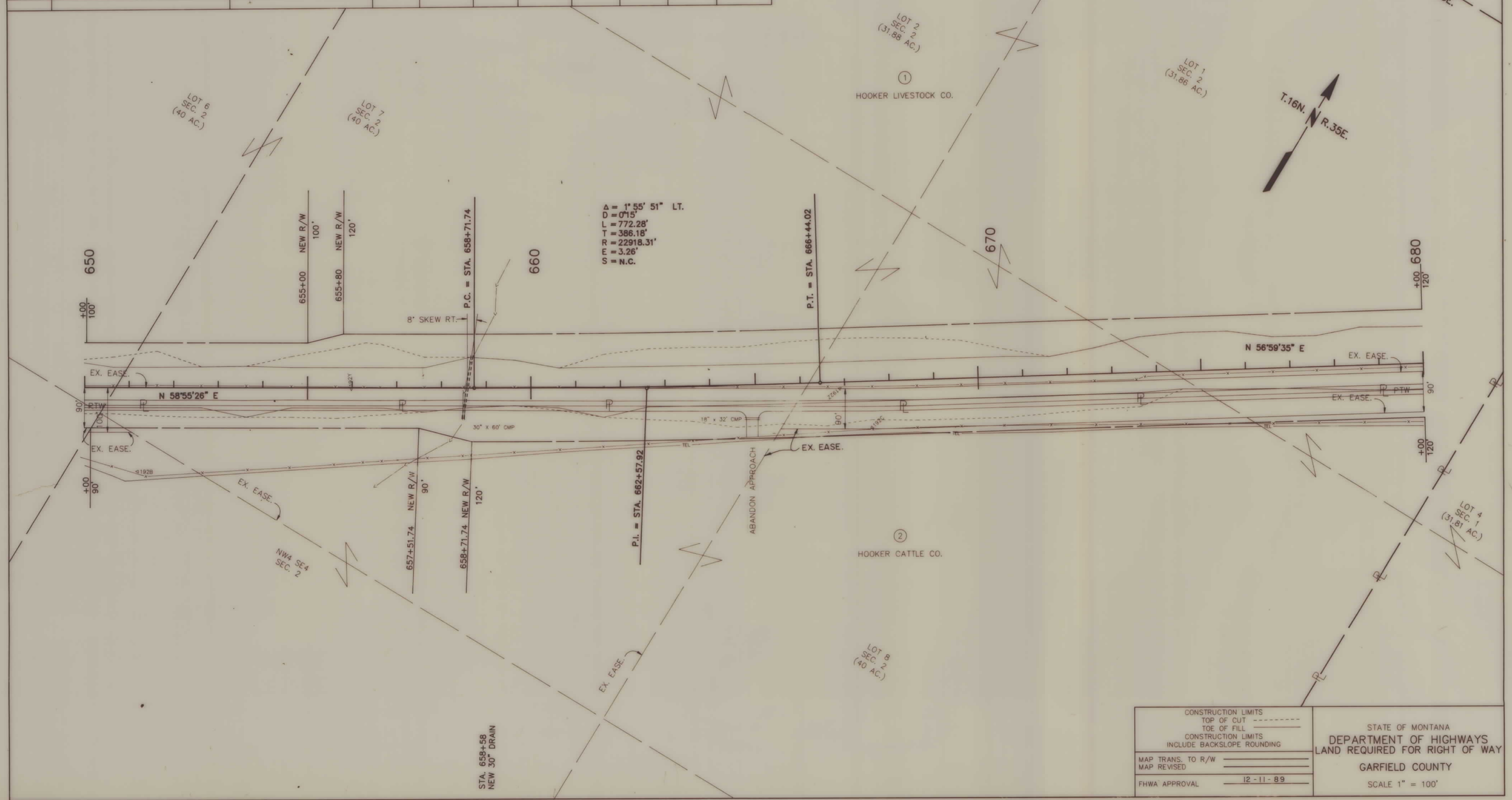

CONSTRUCTION LIMITS
TOP OF CUT
TOE OF FILL
CONSTRUCTION LIMITS
INCLUDE BACKSLOPE ROUNDING

MAP TRANS. TO R/W
MAP REVISED

FHWA APPROVAL 12-11-89

STATE OF MONTANA
DEPARTMENT OF HIGHWAYS
LAND REQUIRED FOR RIGHT OF WAY
GARFIELD COUNTY
SCALE 1" = 100'

F 57-5(15)192 SHT 4 OF 39

STATE	PROJECT NUMBER	SHEET NO.	TOTAL SHEETS
MONT.	F 57-5(15)192	5	38

JORDAN – WEST

OWNERSHIPS

PARCEL	NAME	ADDRESS	TOTAL AREA	GROSS R/W AREA	EX. EASE. AREA	NET AREA	REMAINDER LEFT	REMAINDER RIGHT	CONST.PMT. AREA	EASEMENT AREA
1	HOOKER LIVESTOCK CO.	(SEE SHEET 3)		17.24	4.17	13.07				
2	HOOKER CATTLE CO.	(SEE SHEET 3)		6.28	5.38	0.90				
3	U.S.A.	WASHINGTON,DC		(SEE	SHEET 6)					

(NOTE: AREAS SHOWN IN ACRES)

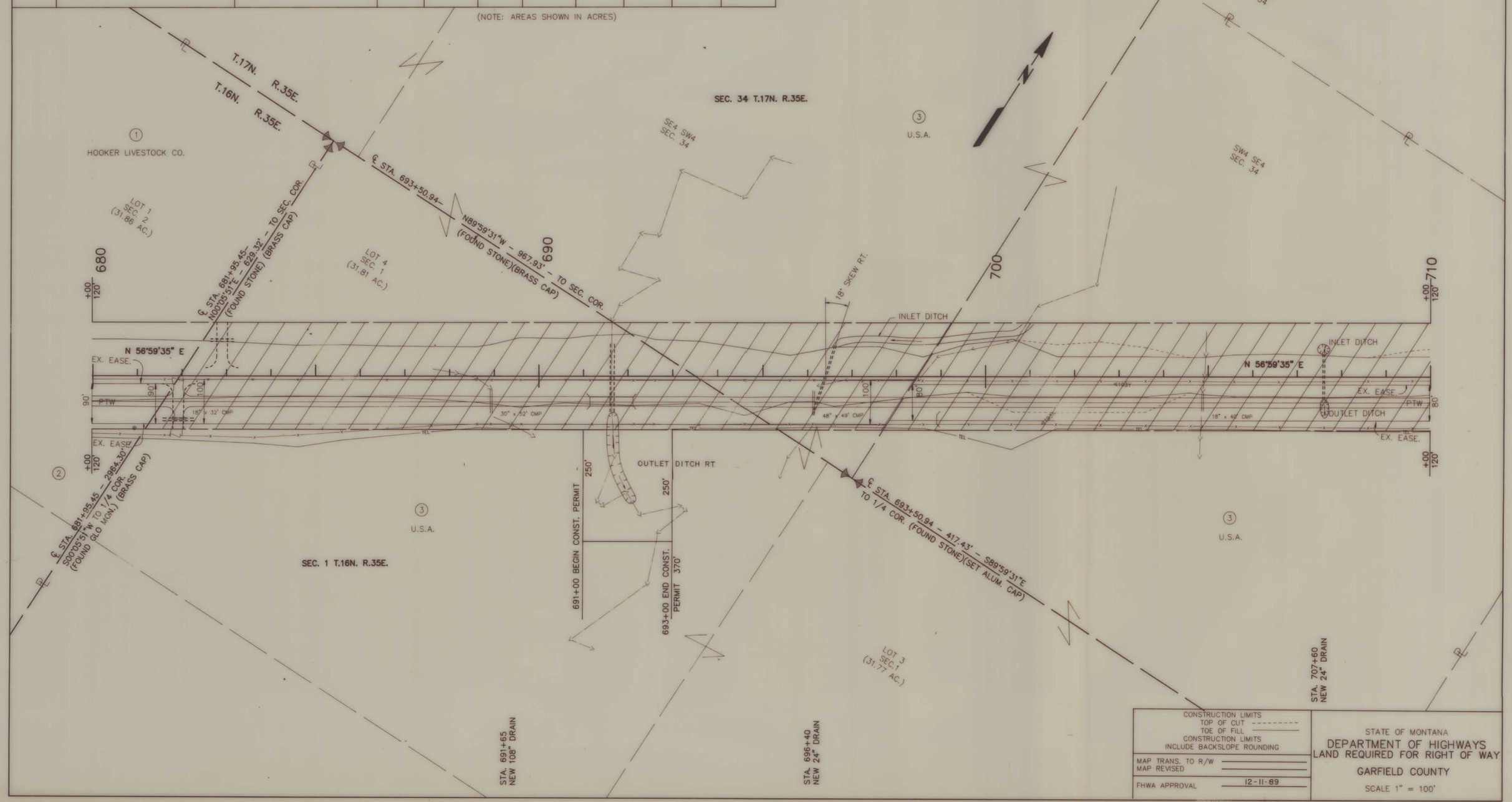

CONSTRUCTION LIMITS
TOP OF CUT
TOE OF FILL
CONSTRUCTION LIMITS INCLUDE BACKSLOPE ROUNDING

MAP TRANS. TO R/W
MAP REVISED

FHWA APPROVAL 12-11-89

STATE OF MONTANA
DEPARTMENT OF HIGHWAYS
LAND REQUIRED FOR RIGHT OF WAY
GARFIELD COUNTY
SCALE 1" = 100'

F 57-5(15)192 SHT 5 OF 39

STATE	PROJECT NUMBER	SHEET NO.	TOTAL SHEETS
MONT.	F 57-5(15)192	6	38

JORDAN – WEST

OWNERSHIPS

PARCEL	NAME	ADDRESS	TOTAL AREA	GROSS R/W AREA	EX. EASE. AREA	NET AREA	REMAINDER LEFT	REMAINDER RIGHT	CONST.PMT. AREA	EASEMENT AREA
3	U.S.A.	WASHINGTON, DC		17.76	6.68	11.08			1.15	
4	HOOKER CATTLE CO.	P.O. BOX 9		(SEE	SHEET 7)					
		JORDAN, MT 59337								

(NOTE: AREAS SHOWN IN ACRES)

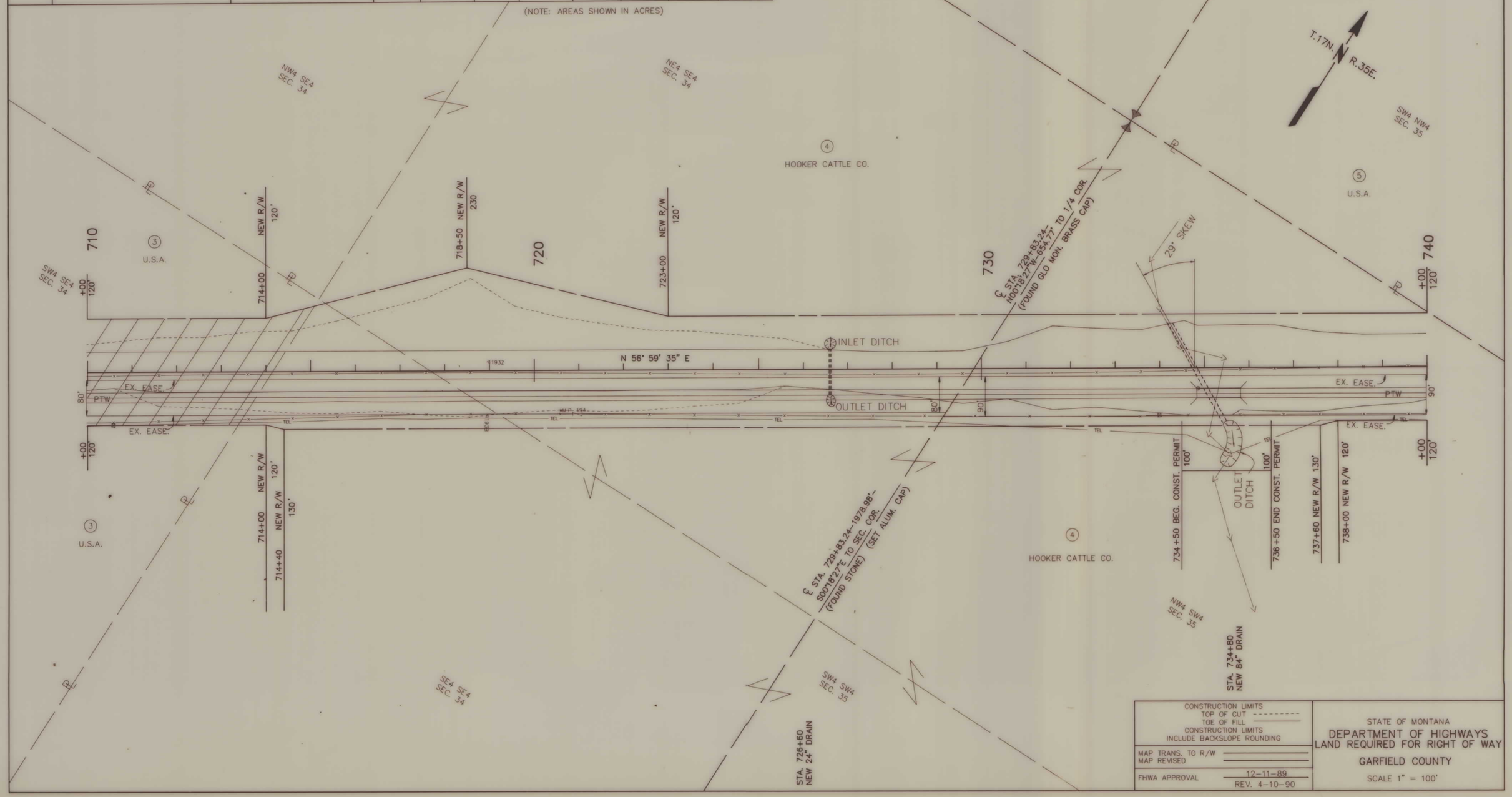

CONSTRUCTION LIMITS
TOP OF CUT ---------
TOE OF FILL ———
CONSTRUCTION LIMITS INCLUDE BACKSLOPE ROUNDING

MAP TRANS. TO R/W
MAP REVISED

FHWA APPROVAL 12-11-89
REV. 4-10-90

STATE OF MONTANA
DEPARTMENT OF HIGHWAYS
LAND REQUIRED FOR RIGHT OF WAY
GARFIELD COUNTY
SCALE 1" = 100'

F 57-5(15)192 SHT 6 OF 38

STATE	PROJECT NUMBER	SHEET NO.	TOTAL SHEETS
MONT.	F 57-5(15)192	7	38

JORDAN – WEST

OWNERSHIPS

PARCEL	NAME	ADDRESS	TOTAL AREA	GROSS R/W AREA	EX. EASE. AREA	NET AREA	REMAINDER LEFT	REMAINDER RIGHT	CONST.PMT. AREA	EASEMENT AREA
4	HOOKER CATTLE CO.	SEE SHEET 6		16.95	5.66	11.29			0.46	
5	U.S.A.	SEE SHEET 3		2.26	0.60	1.66				
6	HOOKER CATTLE CO.	SEE SHEET 3		9.83	4.04	5.79				
7	JARDEN RANCH CO.	P.O. BOX B-8								
		SANDS SPRINGS, MT 59077		SEE SHEET 8						

(NOTE: AREAS SHOWN IN ACRES)

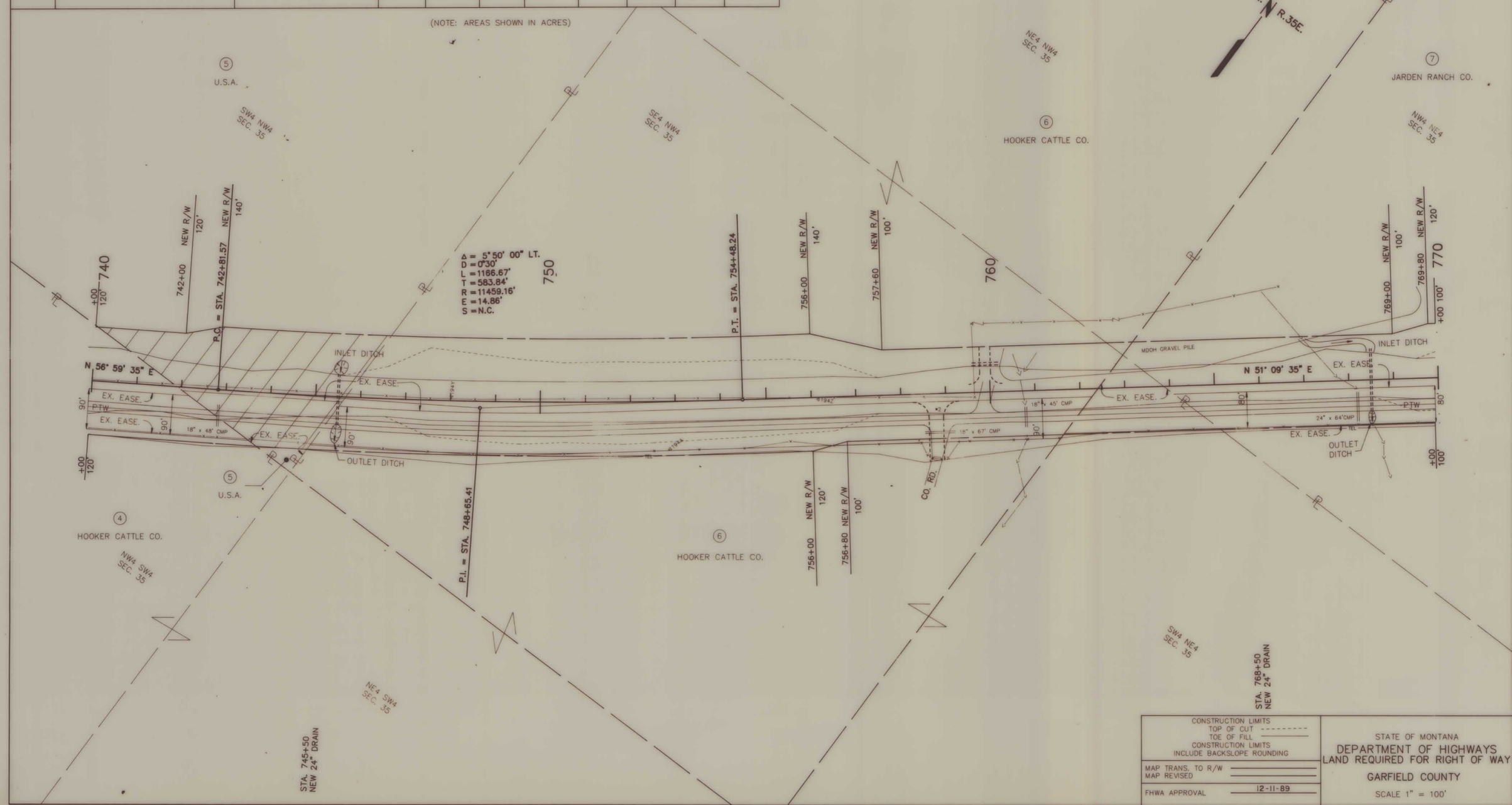

CONSTRUCTION LIMITS
TOP OF CUT ---------
TOE OF FILL ———
CONSTRUCTION LIMITS
INCLUDE BACKSLOPE ROUNDING

MAP TRANS. TO R/W
MAP REVISED

FHWA APPROVAL 12-11-89

STATE OF MONTANA
DEPARTMENT OF HIGHWAYS
LAND REQUIRED FOR RIGHT OF WAY
GARFIELD COUNTY
SCALE 1" = 100'

F 57-5(15)192 SHT 7 OF 39

STATE	PROJECT NUMBER	SHEET NO.	TOTAL SHEETS
MONT.	F 57-5(15)192	8	38

JORDAN – WEST

OWNERSHIPS

PARCEL	NAME	ADDRESS	TOTAL AREA	GROSS R/W AREA	EX. EASE. AREA	NET AREA	REMAINDER LEFT	REMAINDER RIGHT	CONST.PMT. AREA	EASEMENT AREA
7	JARDEN RANCH CO.	SEE SHEET 7		7.78	2.61	5.17				
8	HOOKER CATTLE CO.	SEE SHEET 3		3.45	2.81	0.64			0.34	
9	JARDEN RANCH CO.	SEE SHEET 7		SEE SHEET 9						

(NOTE: AREAS SHOWN IN ACRES)

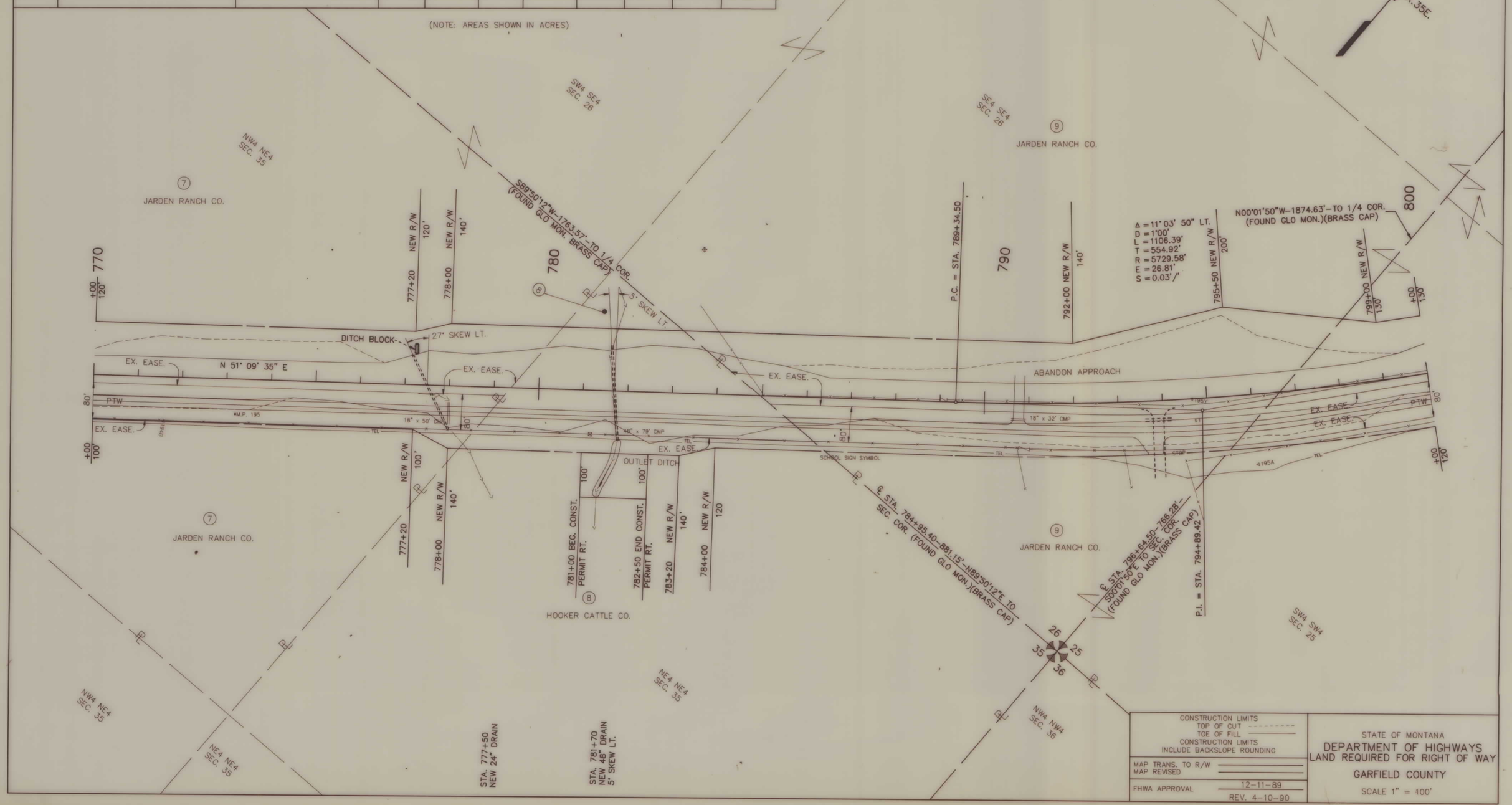

CONSTRUCTION LIMITS
TOP OF CUT ---------
TOE OF FILL ———
CONSTRUCTION LIMITS INCLUDE BACKSLOPE ROUNDING

MAP TRANS. TO R/W
MAP REVISED

FHWA APPROVAL 12-11-89
REV. 4-10-90

STATE OF MONTANA
DEPARTMENT OF HIGHWAYS
LAND REQUIRED FOR RIGHT OF WAY
GARFIELD COUNTY
SCALE 1" = 100'

F 57-5(15)192 SHT 8 OF 39

STATE	PROJECT NUMBER	SHEET NO.	TOTAL SHEETS
MONT.	F 57-5(15)192	9	38

JORDAN – WEST

OWNERSHIPS

PARCEL	NAME	ADDRESS	TOTAL AREA	GROSS R/W AREA	EX. EASE. AREA	NET AREA	REMAINDER LEFT	REMAINDER RIGHT	CONST.PMT. AREA	EASEMENT AREA
9	JARDEN RANCH CO.	SEE SHEET 7		21.66	6.66	15.00			0.01	
10	HOOKER CATTLE CO.	SEE SHEET 3			SEE	SHEET 11				
7 & 9	JARDEN RANCH CO.	SEE SHEET 7		29.44	9.27	20.17			0.01	

(NOTE: AREAS SHOWN IN ACRES)

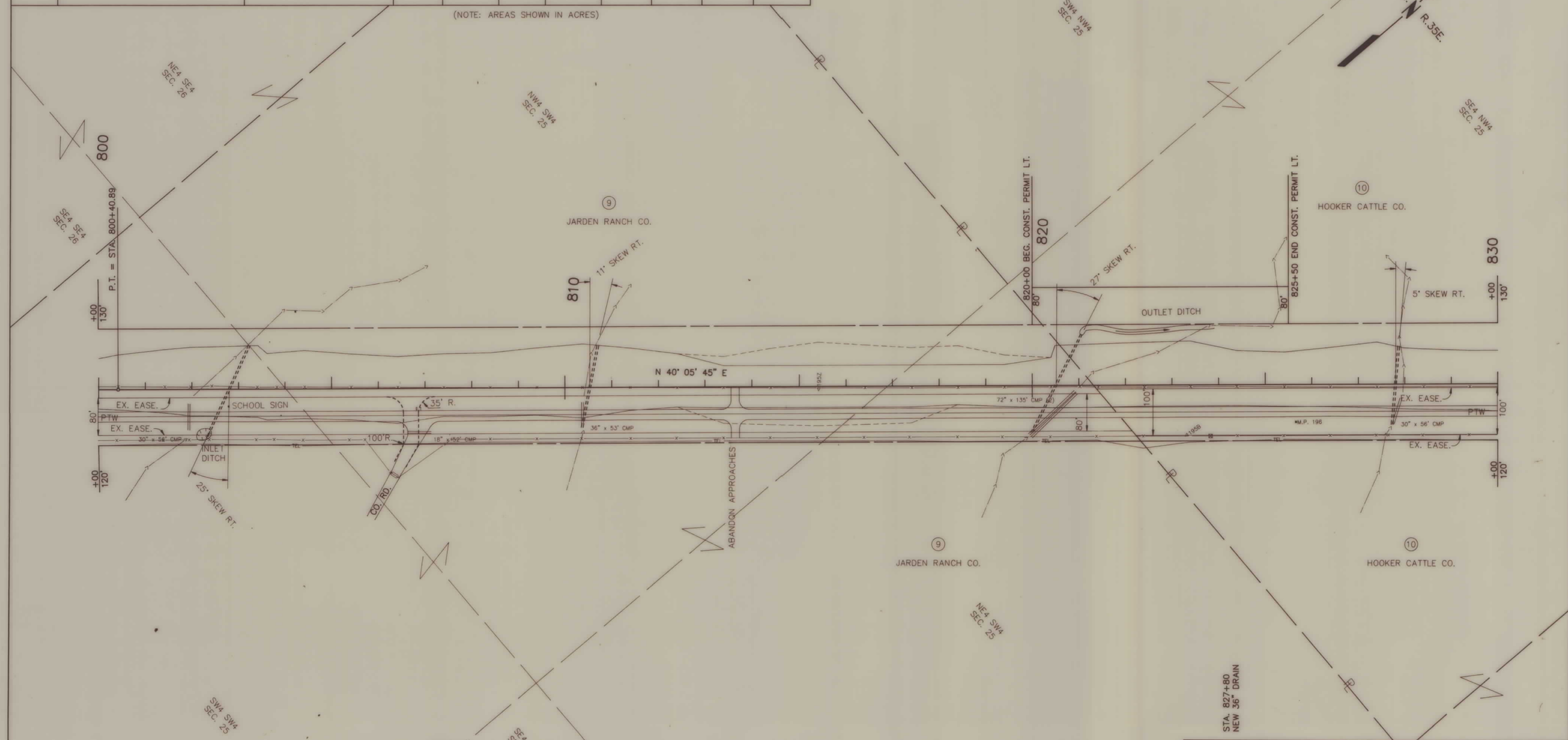

CONSTRUCTION LIMITS
TOP OF CUT
TOE OF FILL
CONSTRUCTION LIMITS INCLUDE BACKSLOPE ROUNDING

MAP TRANS. TO R/W
MAP REVISED

FHWA APPROVAL 12-11-89
REV. 4-10-90

STATE OF MONTANA
DEPARTMENT OF HIGHWAYS
LAND REQUIRED FOR RIGHT OF WAY
GARFIELD COUNTY
SCALE 1" = 100'

F 57-5(15)192 SHT 9 OF 39

STATE	PROJECT NUMBER	SHEET NO.	TOTAL SHEETS
MONT.	F 57-5(15)192	10	38

JORDAN – WEST

OWNERSHIPS

PARCEL	NAME	ADDRESS	TOTAL AREA	GROSS R/W AREA	EX. EASE. AREA	NET AREA	REMAINDER LEFT	REMAINDER RIGHT	CONST.PMT. AREA	EASEMENT AREA
10	HOOKER CATTLE CO.	SEE SHEET 3			SEE SHEET 11					
11	WEEDING RANCH INC.	P.O. BOX 67			SEE SHEET 14					
		JORDAN, MT 59337								

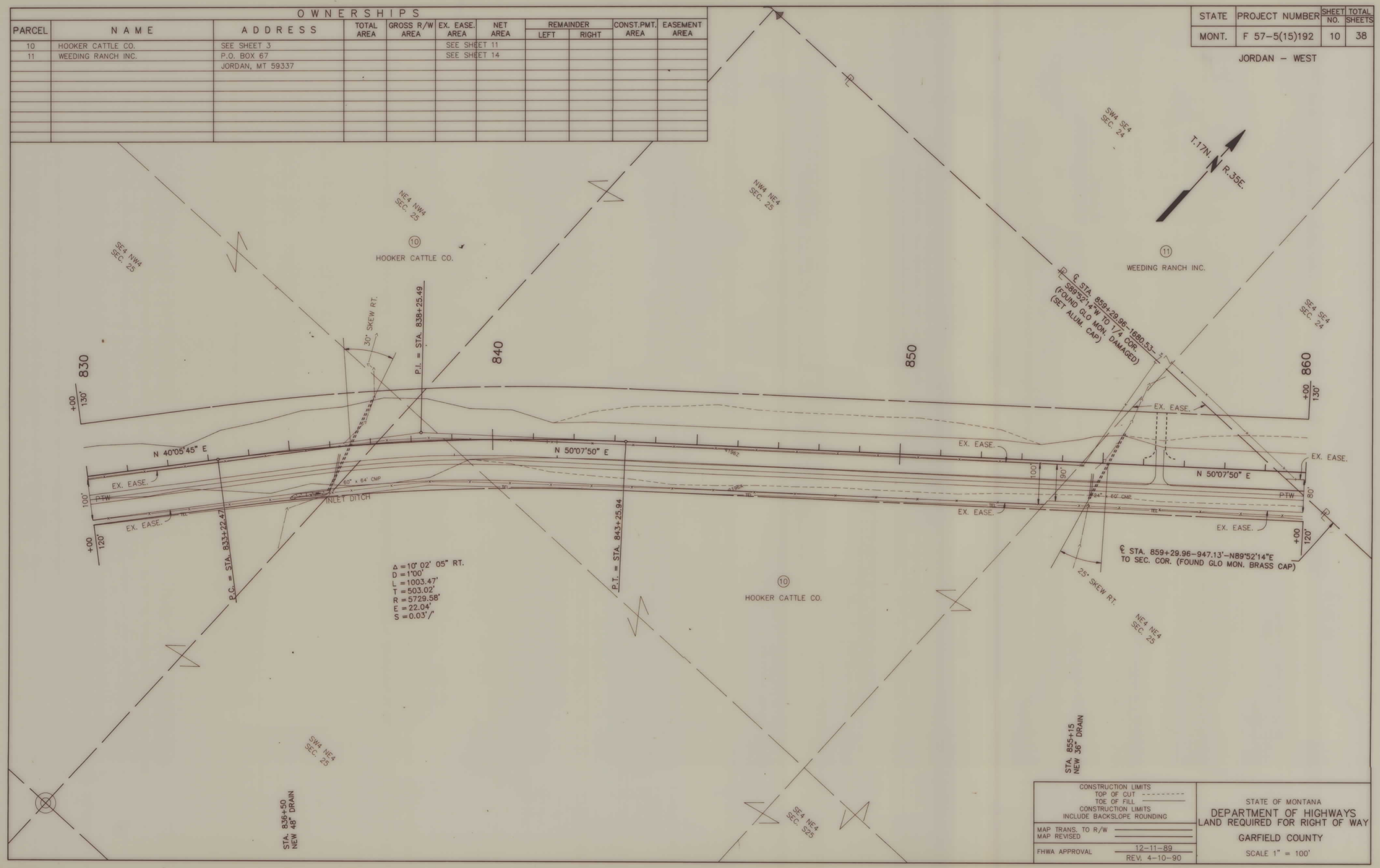

CONSTRUCTION LIMITS
TOP OF CUT ---------
TOE OF FILL ———
CONSTRUCTION LIMITS
INCLUDE BACKSLOPE ROUNDING

MAP TRANS. TO R/W
MAP REVISED

FHWA APPROVAL 12-11-89
REV. 4-10-90

STATE OF MONTANA
DEPARTMENT OF HIGHWAYS
LAND REQUIRED FOR RIGHT OF WAY
GARFIELD COUNTY
SCALE 1" = 100'

F 57-5(15)192 SHT 10 OF 39

STATE	PROJECT NUMBER	SHEET NO.	TOTAL SHEETS
MONT.	F 57-5(15)192	11	38

JORDAN – WEST

OWNERSHIPS

PARCEL	NAME	ADDRESS	TOTAL AREA	GROSS R/W AREA	EX. EASE. AREA	NET AREA	REMAINDER LEFT	REMAINDER RIGHT	CONST.PMT. AREA	EASEMENT AREA
10	HOOKER CATTLE CO.	SEE SHEET 3		21.80	8.53	13.27			1.00	
11	WEEDING RANCH CO.	SEE SHEET 10		SEE	SHEET 14					
2,4,6,8,10	HOOKER CATTLE CO.	SEE SHEET 3		58.31	26.42	31.89			1.80	

(NOTE: AREAS SHOWN IN ACRES)

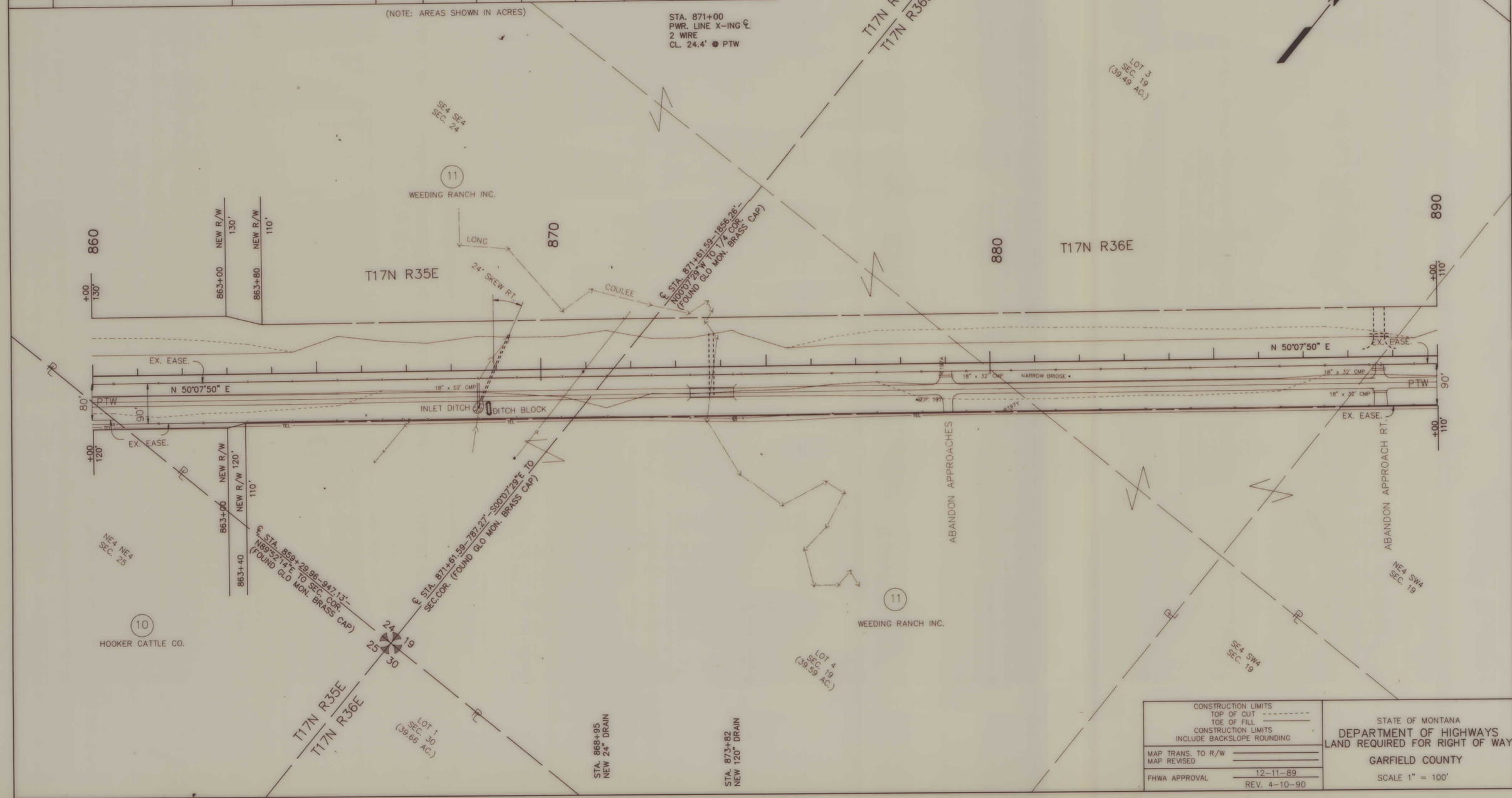

CONSTRUCTION LIMITS
TOP OF CUT
TOE OF FILL
CONSTRUCTION LIMITS INCLUDE BACKSLOPE ROUNDING

MAP TRANS. TO R/W
MAP REVISED

FHWA APPROVAL 12-11-89
REV. 4-10-90

STATE OF MONTANA
DEPARTMENT OF HIGHWAYS
LAND REQUIRED FOR RIGHT OF WAY
GARFIELD COUNTY
SCALE 1" = 100'

F 57-5(15)192 SHT 11 OF 39

STATE	PROJECT NUMBER	SHEET NO.	TOTAL SHEETS
MONT.	F 57-5(15)192	12	38

JORDAN – WEST

OWNERSHIPS

PARCEL	NAME	ADDRESS	TOTAL AREA	GROSS R/W AREA	EX. EASE. AREA	NET AREA	REMAINDER LEFT	REMAINDER RIGHT	CONST.PMT. AREA	EASEMENT AREA
11	WEEDING RANCH INC.	SEE SHEET 10		SEE	SHEET 14					

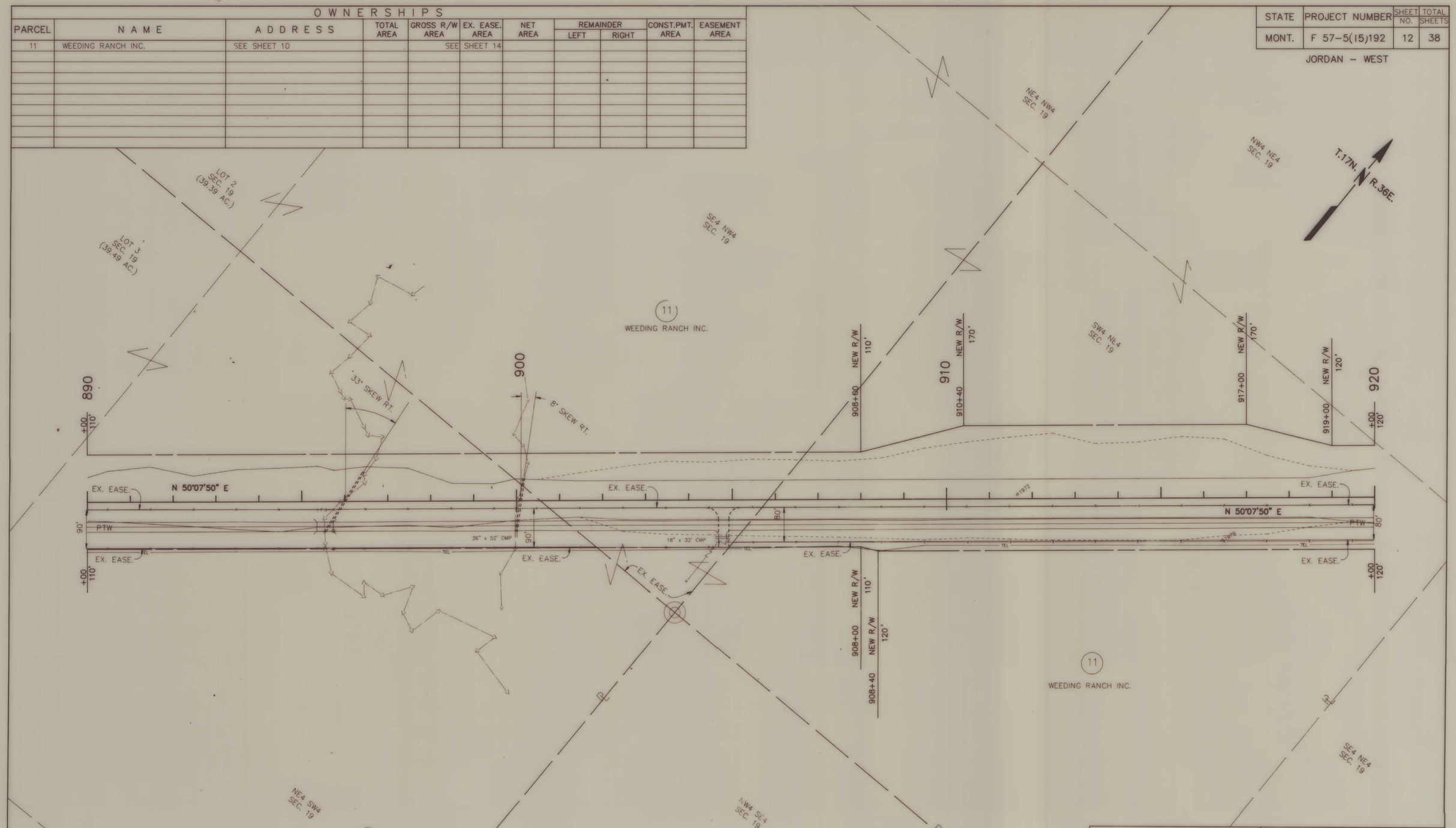

F 57-5(15)192 SHT 12 OF 39

STATE	PROJECT NUMBER	SHEET NO.	TOTAL SHEETS
MONT.	F 57-5(15)192	13	38

OWNERSHIPS

PARCEL	NAME	ADDRESS	TOTAL AREA	GROSS R/W AREA	EX. EASE. AREA	NET AREA	REMAINDER LEFT	REMAINDER RIGHT	CONST.PMT. AREA	EASEMENT AREA
11	WEEDING RANCH INC.	SEE SHEET 10			SEE SHEET 14					
12	LINFORD, JACK & MARY	2416 LAKE HELENA DR.		0.06	0.02	0.04				
		E. HELENA, MT. 59635								

(NOTE: AREAS SHOWN IN ACRES)

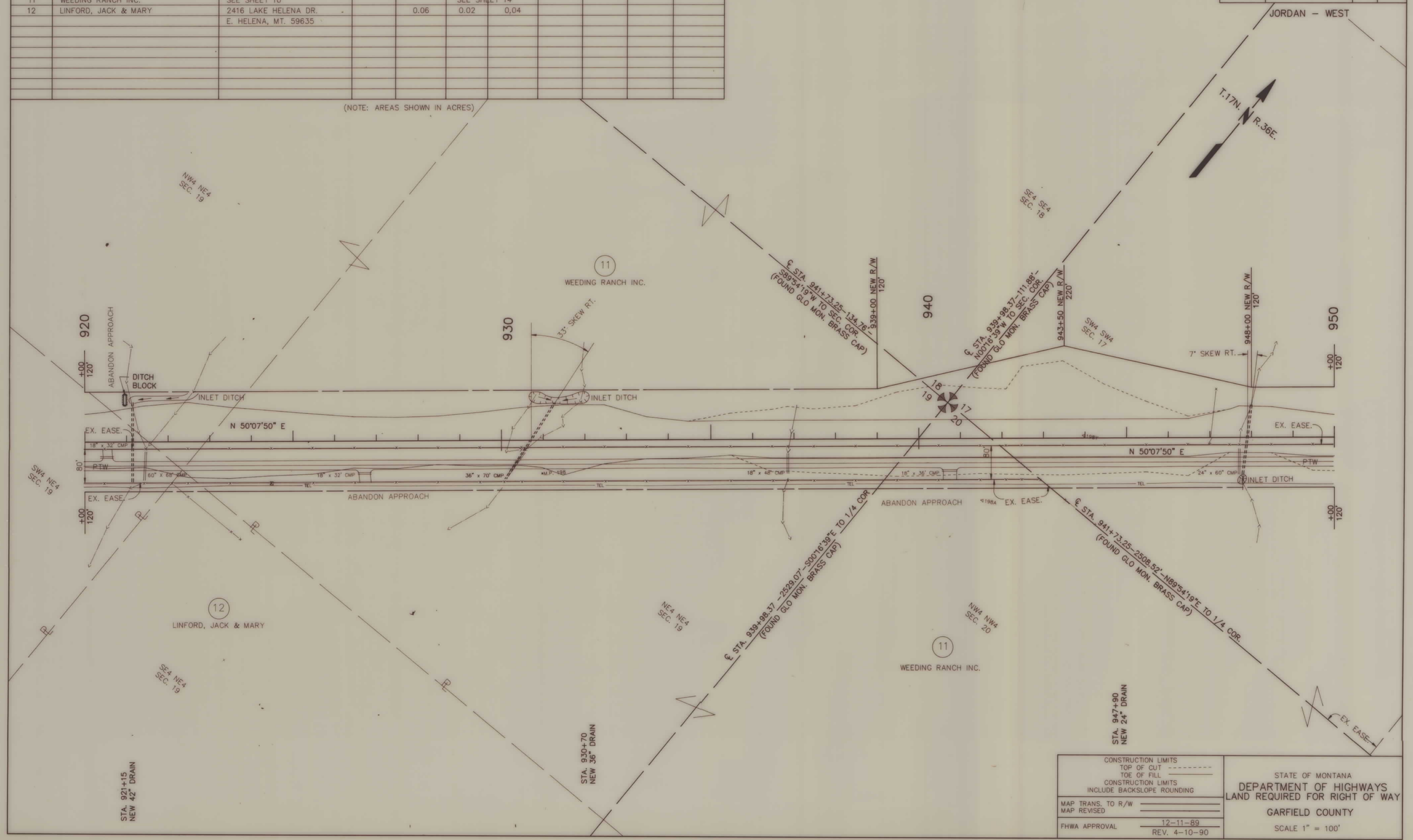

CONSTRUCTION LIMITS TOP OF CUT --------- TOE OF FILL ——— CONSTRUCTION LIMITS INCLUDE BACKSLOPE ROUNDING	STATE OF MONTANA DEPARTMENT OF HIGHWAYS LAND REQUIRED FOR RIGHT OF WAY GARFIELD COUNTY SCALE 1" = 100'
MAP TRANS. TO R/W MAP REVISED	
FHWA APPROVAL 12-11-89 REV. 4-10-90	

F 57-5(15)192 SHT 13 OF 39

STATE	PROJECT NUMBER	SHEET NO.	TOTAL SHEETS
MONT.	F 57-5(15)192	14	38

JORDAN – WEST

OWNERSHIPS

PARCEL	NAME	ADDRESS	TOTAL AREA	GROSS R/W AREA	EX. EASE. AREA	NET AREA	REMAINDER LEFT	REMAINDER RIGHT	CONST.PMT. AREA	EASEMENT AREA
11	WEEDING RANCH INC.	SEE SHEET 10		54.00	19.45	34.55				
13	U.S.A.	SEE SHEET 5		2.76	1.44	1.32				
14	WEEDING RANCH INC.	SEE SHEET 10		SEE	SHEET 16					

(NOTE: AREAS SHOWN IN ACRES)

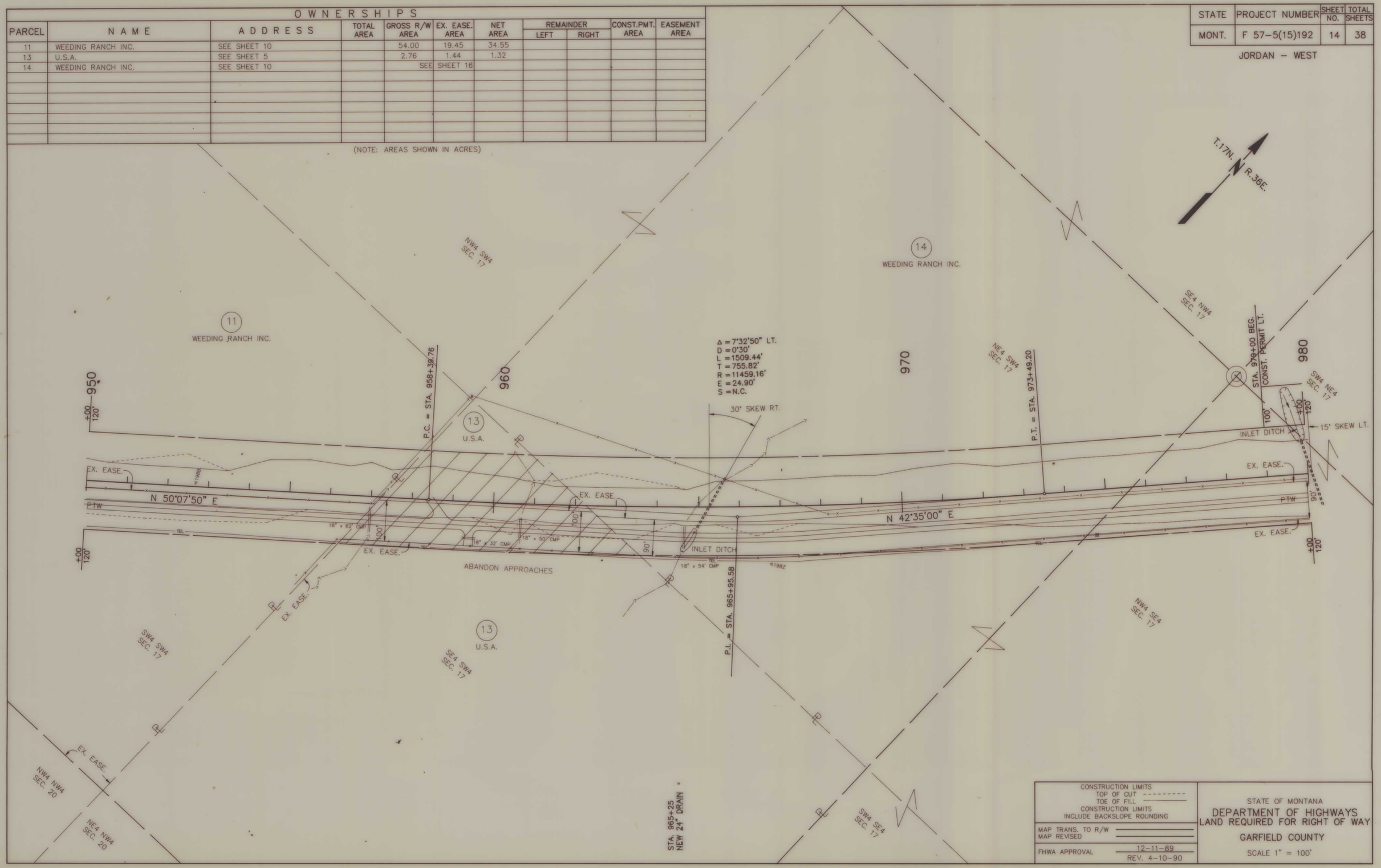

CONSTRUCTION LIMITS
TOP OF CUT
TOE OF FILL
CONSTRUCTION LIMITS INCLUDE BACKSLOPE ROUNDING

MAP TRANS. TO R/W
MAP REVISED

FHWA APPROVAL 12-11-89
REV. 4-10-90

STATE OF MONTANA
DEPARTMENT OF HIGHWAYS
LAND REQUIRED FOR RIGHT OF WAY
GARFIELD COUNTY
SCALE 1" = 100'

F 57-5(15)192 SHT 14 OF 39

STATE	PROJECT NUMBER	SHEET NO.	TOTAL SHEETS
MONT.	F 57-5(15)192	15	38

JORDAN – WEST

OWNERSHIPS

PARCEL	NAME	ADDRESS	TOTAL AREA	GROSS R/W AREA	EX. EASE. AREA	NET AREA	REMAINDER LEFT	REMAINDER RIGHT	CONST.PMT. AREA	EASEMENT AREA
14	WEEDING RANCH INC.	SEE SHEET 10			SEE SHEET 16					

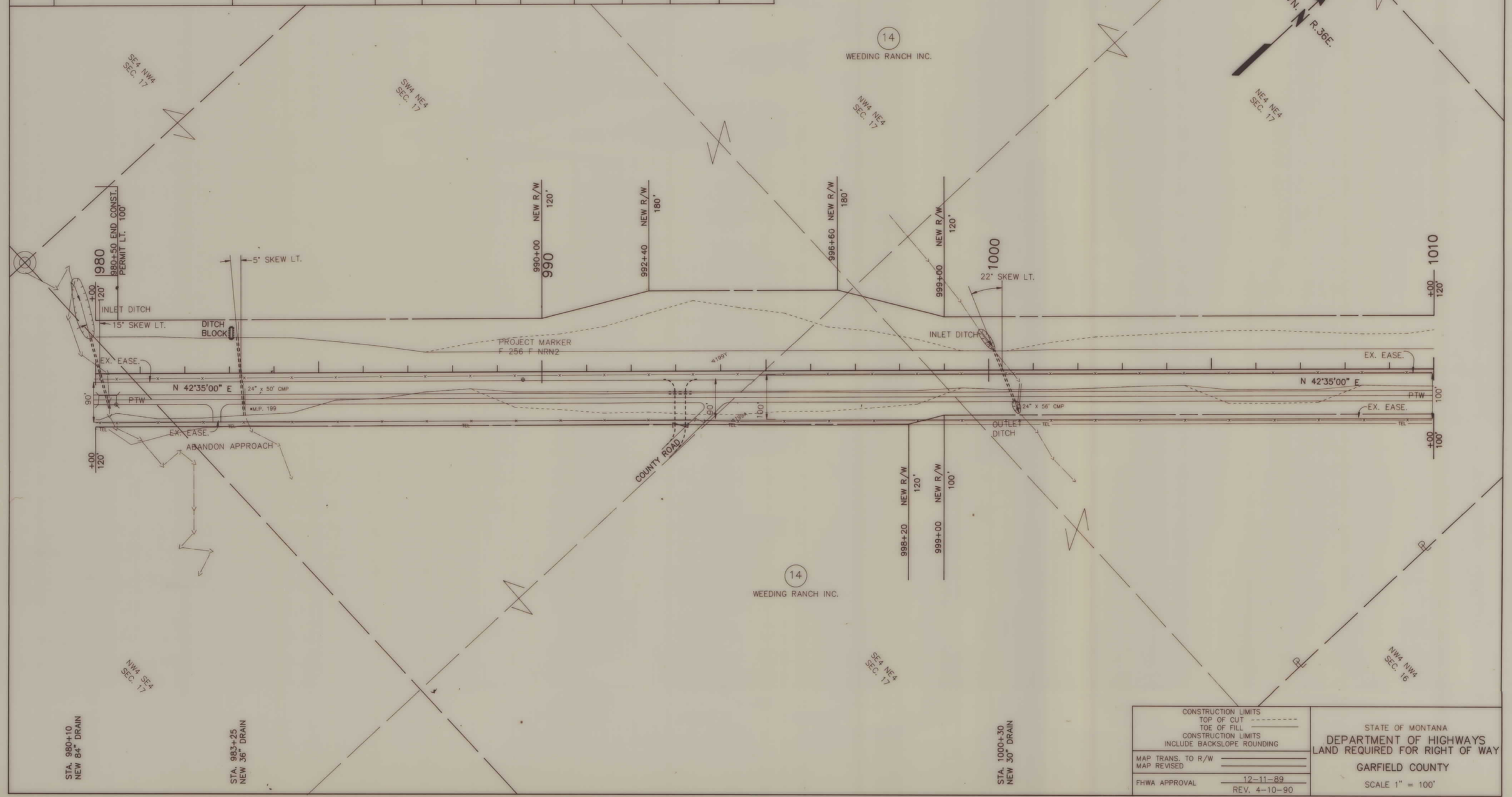

F 57-5(15)192 SHT 15 OF 39

STATE	PROJECT NUMBER	SHEET NO.	TOTAL SHEETS
MONT.	F 57-5(15)192	16	38

JORDAN – WEST

OWNERSHIPS

PARCEL	NAME	ADDRESS	TOTAL AREA	GROSS R/W AREA	EX. EASE AREA	NET AREA	REMAINDER LEFT	REMAINDER RIGHT	CONST.PMT. AREA	EASE AREA
14	WEEDING RANCH INC.	SEE SHEET 10		28.69	10.55	18.14			0.34	
15	STATE OF MONTANA	HELENA, MT 59604	40.00	1.16	1.16	0.00	0.02	38.82		
16	WEEDING RANCH INC.	SEE SHEET 10			SEE	SHEET 18				

(NOTE: AREAS SHOWN IN ACRES)

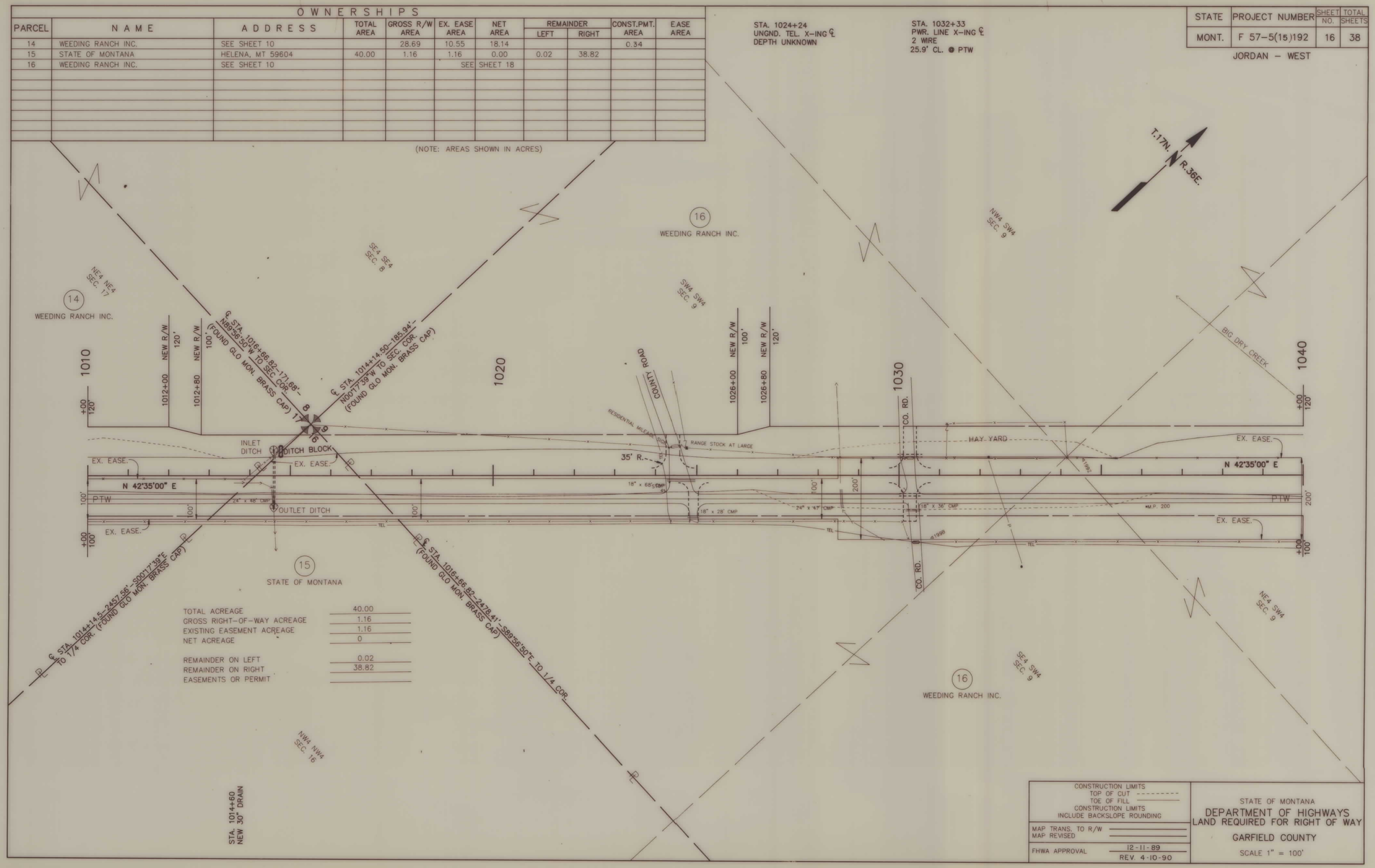

TOTAL ACREAGE	40.00
GROSS RIGHT-OF-WAY ACREAGE	1.16
EXISTING EASEMENT ACREAGE	1.16
NET ACREAGE	0
REMAINDER ON LEFT	0.02
REMAINDER ON RIGHT	38.82
EASEMENTS OR PERMIT	

CONSTRUCTION LIMITS
TOP OF CUT
TOE OF FILL
CONSTRUCTION LIMITS INCLUDE BACKSLOPE ROUNDING

MAP TRANS. TO R/W
MAP REVISED

FHWA APPROVAL 12-11-89
REV. 4-10-90

STATE OF MONTANA
DEPARTMENT OF HIGHWAYS
LAND REQUIRED FOR RIGHT OF WAY
GARFIELD COUNTY
SCALE 1" = 100'

F 57-5(15)192 SHT 16 OF 39

STATE	PROJECT NUMBER	SHEET NO.	TOTAL SHEETS
MONT.	F 57-5(15)192	17	38

JORDAN - WEST

OWNERSHIPS

PARCEL	NAME	ADDRESS	TOTAL AREA	GROSS R/W AREA	EX. EASE. AREA	NET AREA	REMAINDER LEFT	REMAINDER RIGHT	CONST.PMT. AREA	EASEMENT AREA
16	WEEDING RANCH INC.	SEE SHEET 10			SEE SHEET 18					

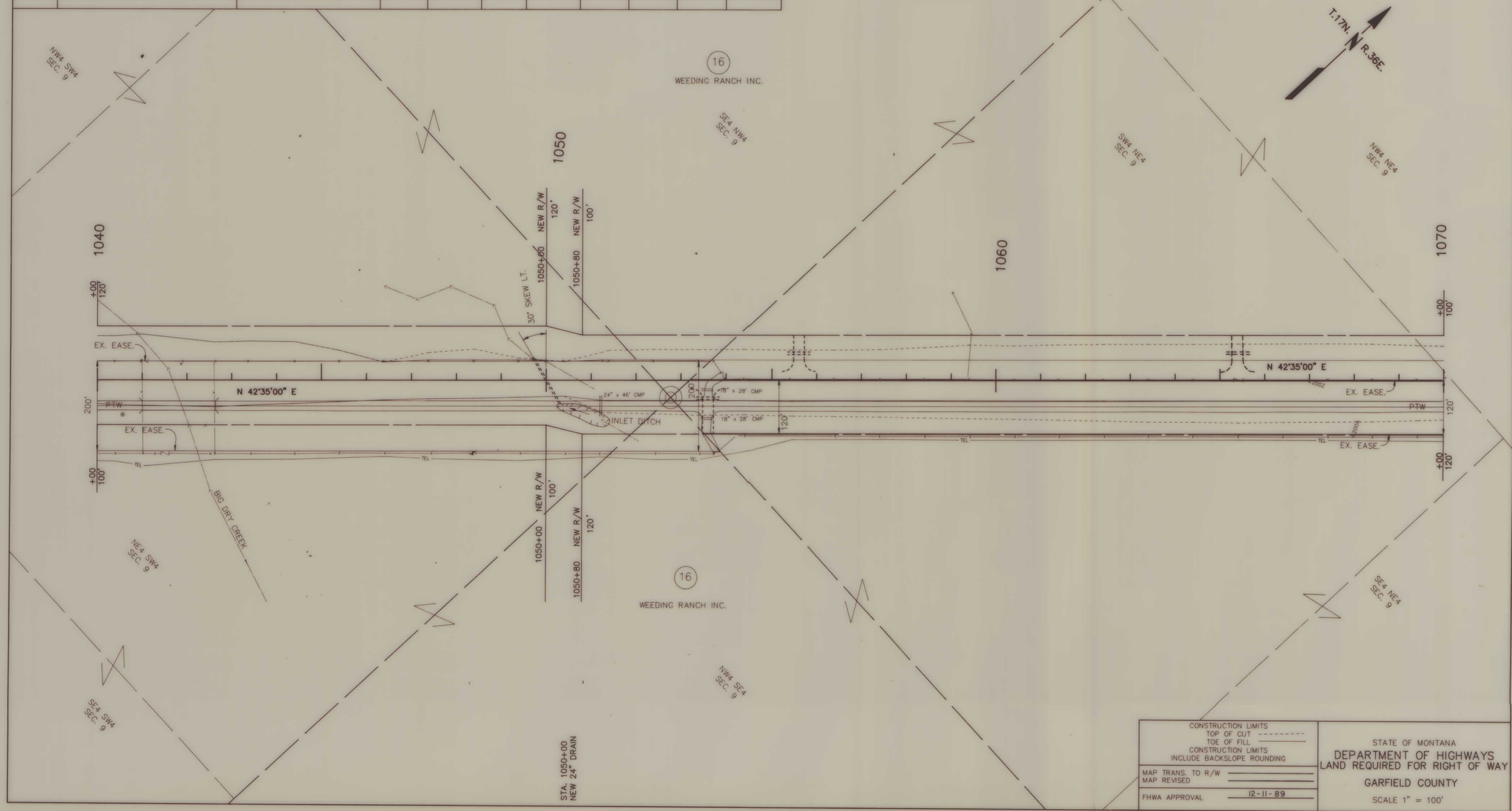

F 57-5(15)192 SHT 17 OF 39

STATE	PROJECT NUMBER	SHEET NO.	TOTAL SHEETS
MONT.	F 57-5(15)192	18	38

JORDAN - WEST

OWNERSHIPS

PARCEL	NAME	ADDRESS	TOTAL AREA	GROSS R/W AREA	EX. EASE. AREA	NET AREA	REMAINDER LEFT	REMAINDER RIGHT	CONST.PMT. AREA	EASEMENT AREA
16	WEEDING RANCH INC.	SEE SHEET 10		35.13	19.28	15.85				
17	MURNION LIVESTOCK INC.	HCO 69, P.O. BOX 3		2.03	0.70	1.33				
		JORDAN, MT 59337								
18	W.C. & PEARL E. WILLIS	2416 LAKE HELENA DRIVE		SEE	SHEET 19					
		EAST HELENA, MT 59635								
19	DANIEL C. GILMER	BOX 293 LEWISTOWN, MT 59457		SEE	SHEET 19					
11,14,16	WEEDING RANCH INC.	SEE SHEET 10		117.82	49.28	68.54			0.34	

(NOTE: AREAS SHOWN IN ACRES)

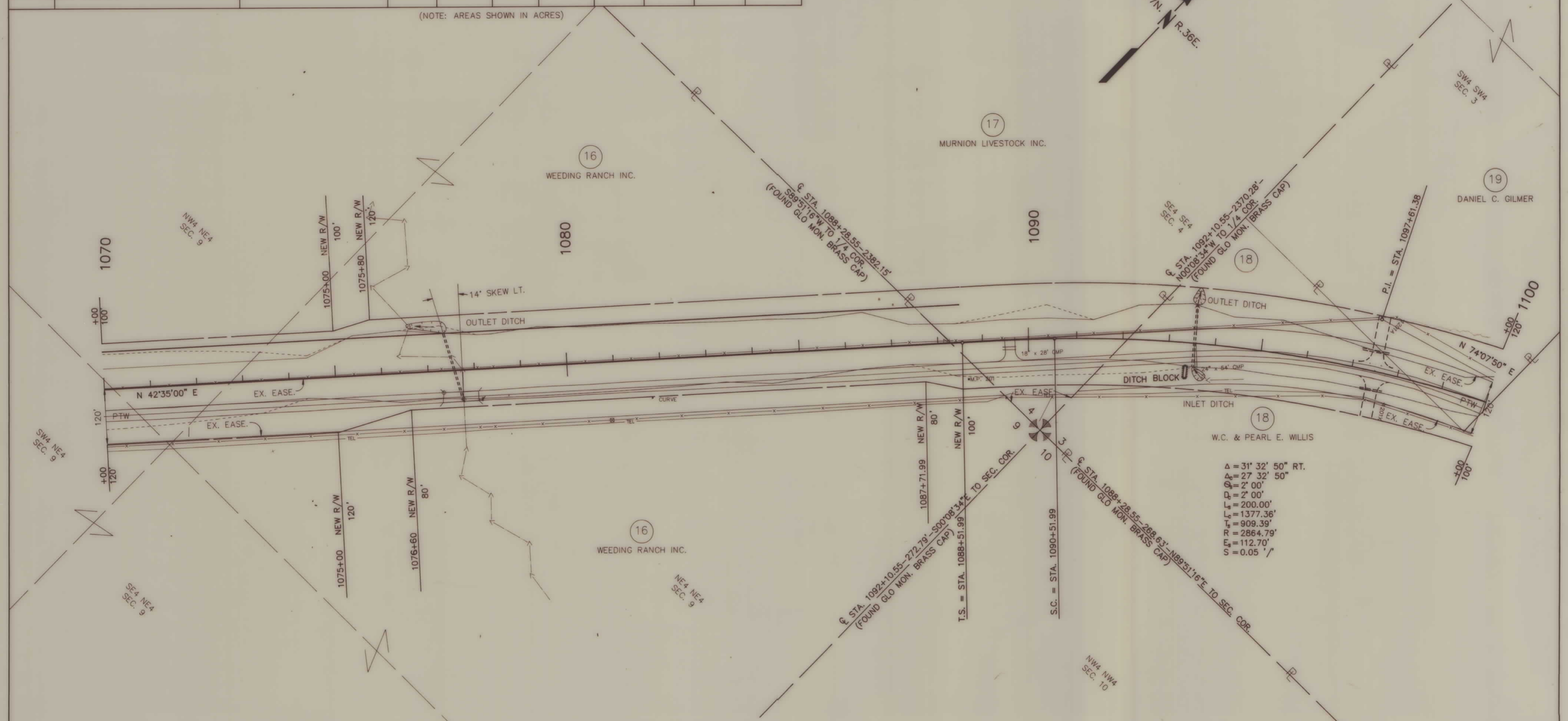

CONSTRUCTION LIMITS
TOP OF CUT ---------
TOE OF FILL ———
CONSTRUCTION LIMITS INCLUDE BACKSLOPE ROUNDING

MAP TRANS. TO R/W
MAP REVISED

FHWA APPROVAL 12-11-89
REV. 4-10-90

STATE OF MONTANA
DEPARTMENT OF HIGHWAYS
LAND REQUIRED FOR RIGHT OF WAY
GARFIELD COUNTY
SCALE 1" = 100'

F 57-5(15)192 SHT 18 OF 39

STATE	PROJECT NUMBER	SHEET NO.	TOTAL SHEETS
MONT.	F 57-5(15)192	19	38

JORDAN – WEST

OWNERSHIPS

PARCEL	NAME	ADDRESS	TOTAL AREA	GROSS R/W AREA	EX. EASE. AREA	NET AREA	REMAINDER LEFT	REMAINDER RIGHT	CONST.PMT. AREA	EASEMENT AREA
18	W.C. & PEARL E. WILLIS	SEE SHEET 18		6.57	3.59	2.98				
19	DANIEL C. GILMER	SEE SHEET 18		1.04	0.45	0.59				
20	STATE OF MONTANA	SEE SHEET 10		SEE	SHEET 20					

(NOTE: AREAS SHOWN IN ACRES)

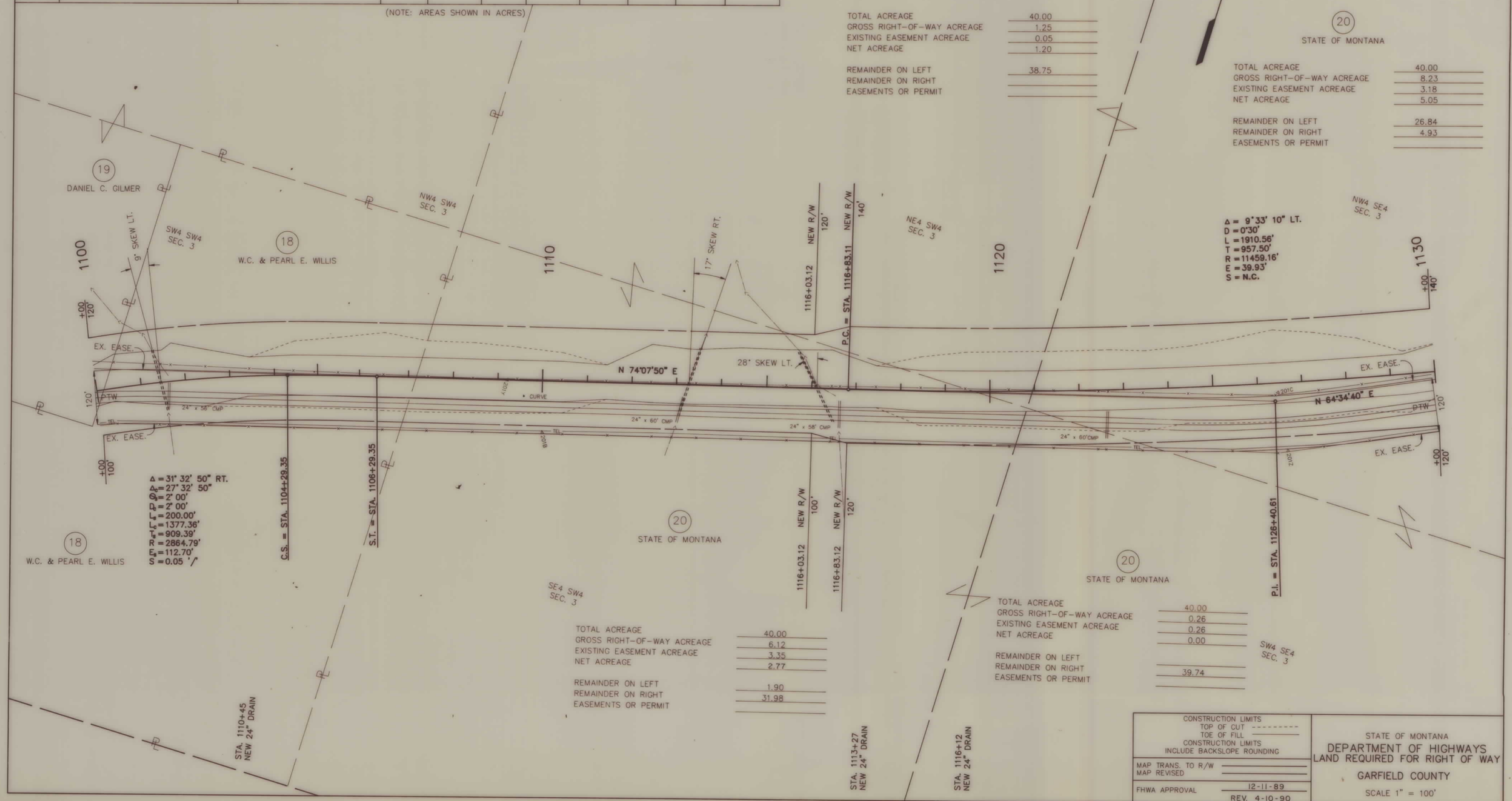

F 57-5(15)192 SHT 19 OF 39

STATE	PROJECT NUMBER	SHEET NO.	TOTAL SHEETS
MONT.	F 57-5(15)192	20	38

JORDAN – WEST

OWNERSHIPS

PARCEL	NAME	ADDRESS	TOTAL AREA	GROSS R/W AREA	EX. EASE. AREA	NET AREA	REMAINDER LEFT	REMAINDER RIGHT	CONST.PMT. AREA	EASEMENT AREA
20	STATE OF MONTANA	SEE SHEET 10	160.00	15.86	6.84	9.02	67.49	76.65		
21	MURNION LAND INC.	HCO 69, BOX 3		8.73	3.70	5.03				
		JORDAN, MT 59337								
22	U.S.A.	SEE SHEET 5		2.16	1.31	0.85				
23	MURNION LAND INC.	SEE ABOVE			SEE SHEET 22					

(NOTE: AREAS SHOWN IN ACRES)

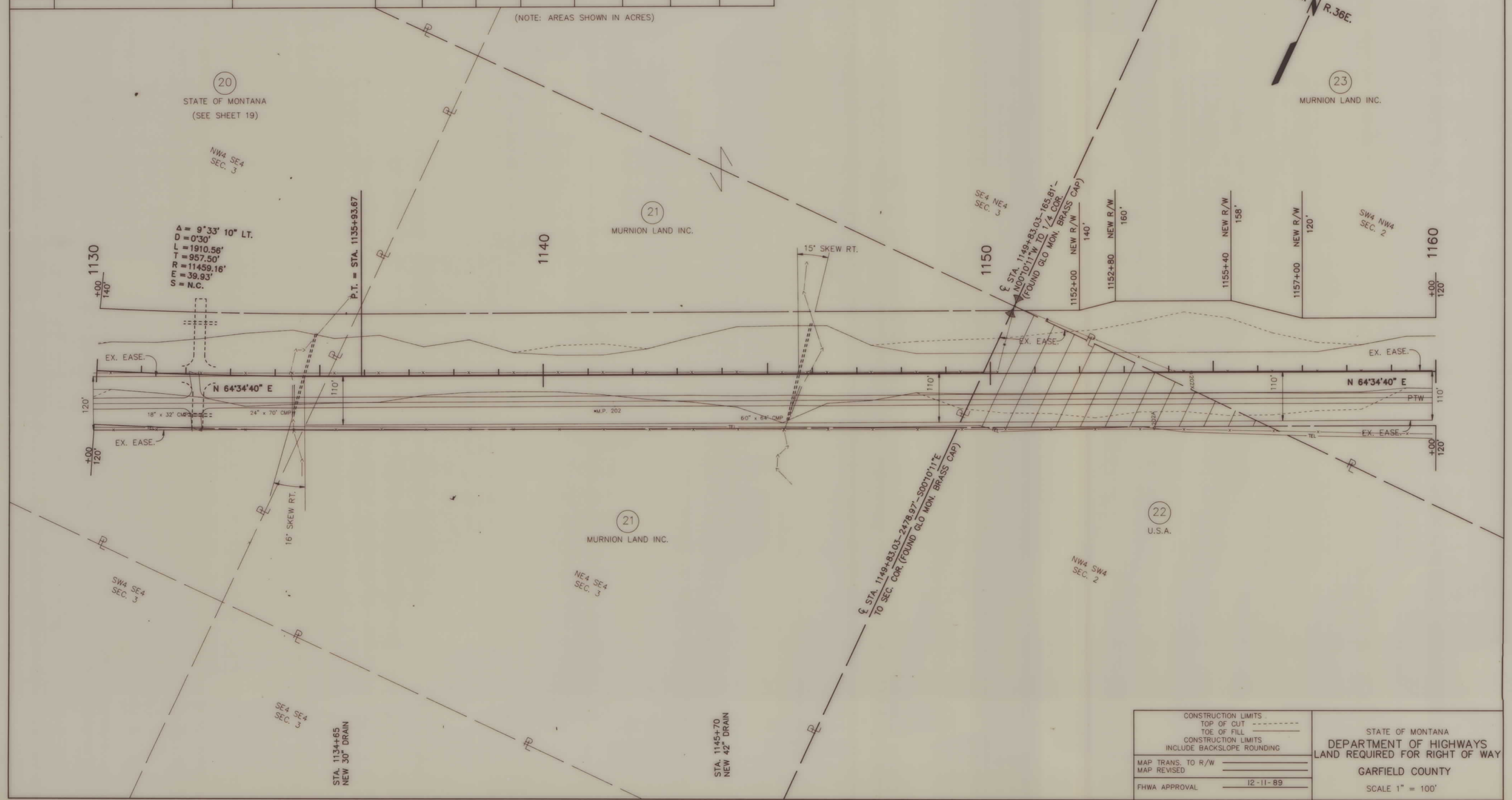

CONSTRUCTION LIMITS
TOP OF CUT
TOE OF FILL
CONSTRUCTION LIMITS INCLUDE BACKSLOPE ROUNDING

MAP TRANS. TO R/W
MAP REVISED

FHWA APPROVAL 12-11-89

STATE OF MONTANA
DEPARTMENT OF HIGHWAYS
LAND REQUIRED FOR RIGHT OF WAY
GARFIELD COUNTY
SCALE 1" = 100'

F 57-5(15)192 SHT 20 OF 39

STATE	PROJECT NUMBER	SHEET NO.	TOTAL SHEETS
MONT.	F 57-5(15)192	21	38

JORDAN – WEST

OWNERSHIPS

PARCEL	NAME	ADDRESS	TOTAL AREA	GROSS R/W AREA	EX. EASE. AREA	NET AREA	REMAINDER LEFT	REMAINDER RIGHT	CONST.PMT. AREA	EASEMENT AREA
23	MURNION LAND INC.	SEE SHEET 20			SEE SHEET 22					

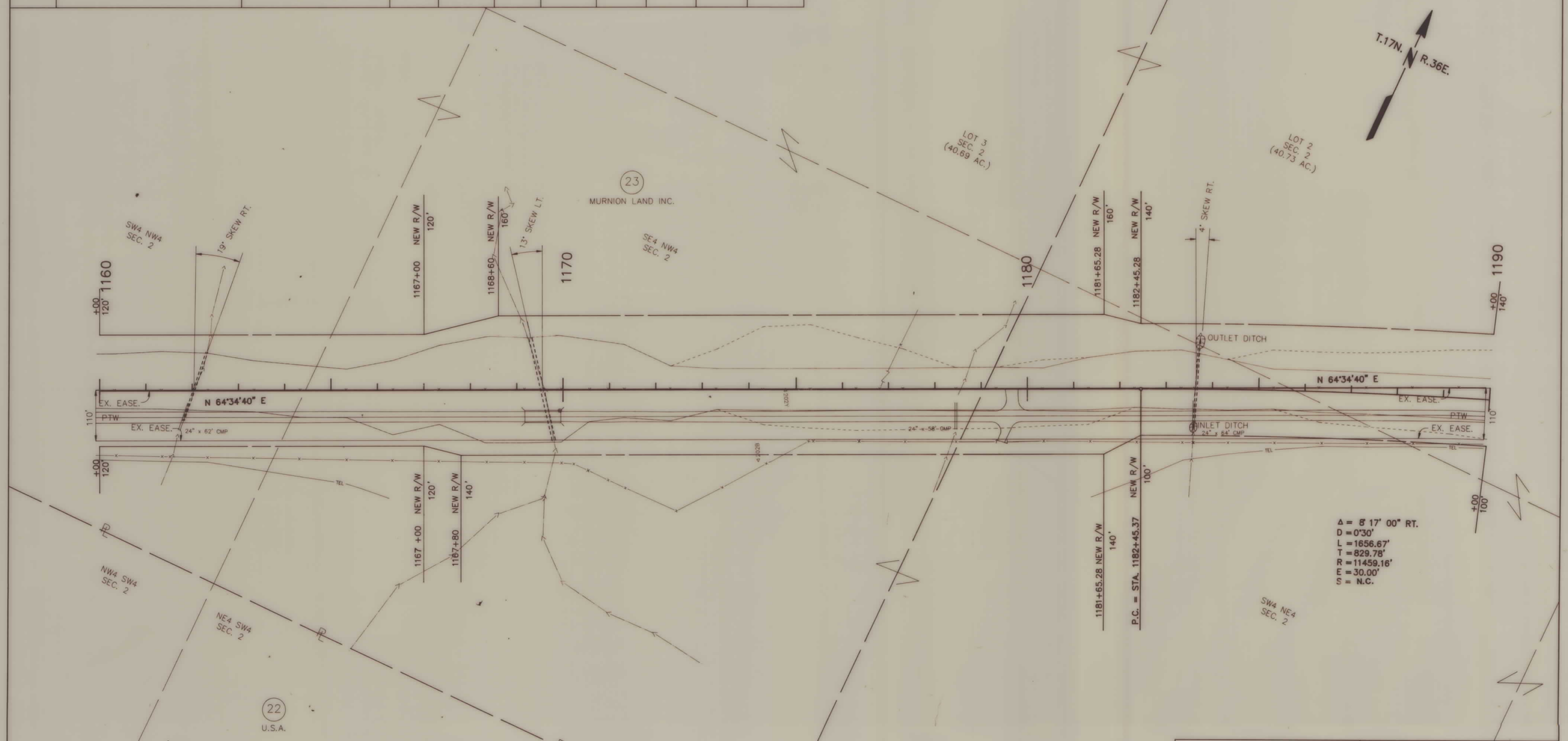

CONSTRUCTION LIMITS
TOP OF CUT
TOE OF FILL
CONSTRUCTION LIMITS INCLUDE BACKSLOPE ROUNDING

MAP TRANS. TO R/W
MAP REVISED

FHWA APPROVAL 12-11-89
REV. 4-10-90

STATE OF MONTANA
DEPARTMENT OF HIGHWAYS
LAND REQUIRED FOR RIGHT OF WAY
GARFIELD COUNTY
SCALE 1" = 100'

F 57-5(15)192 SHT 21 OF 39

STATE	PROJECT NUMBER	SHEET NO.	TOTAL SHEETS
MONT.	F 57-5(15)192	22	38

JORDAN – WEST

OWNERSHIPS

PARCEL	NAME	ADDRESS	TOTAL AREA	GROSS R/W AREA	EX. EASE. AREA	NET AREA	REMAINDER LEFT	REMAINDER RIGHT	CONST.PMT. AREA	EASEMENT AREA
23	MURNION LAND INC.	SEE SHEET 20		31.96	13.05	18.91				
24	U.S.A.	SEE SHEET 5			SEE	SHEET 23				
25	MURNION LAND INC.	SEE SHEET 20			SEE	SHEET 23				

(NOTE: AREAS SHOWN IN ACRES)

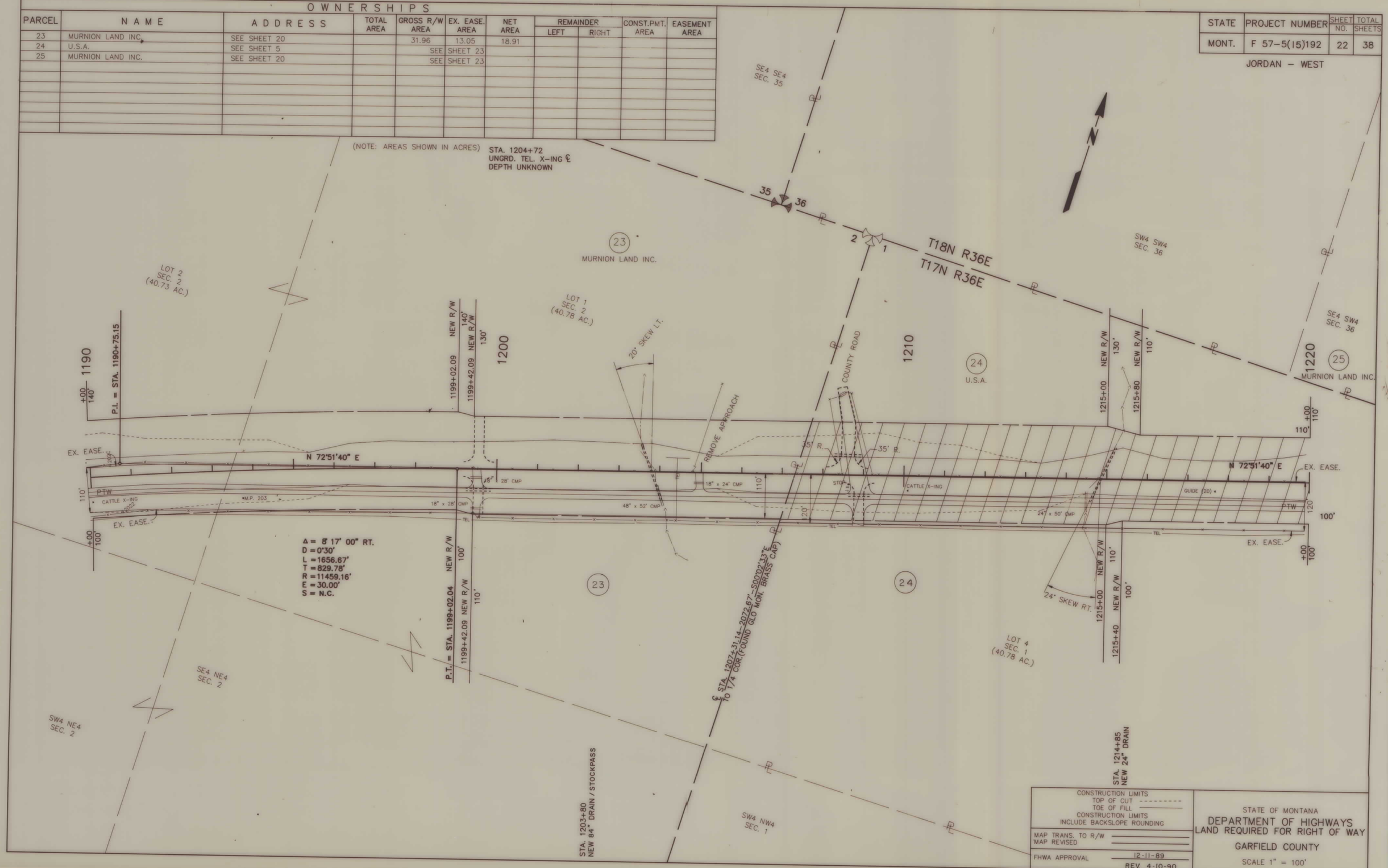

CONSTRUCTION LIMITS
TOP OF CUT
TOE OF FILL
CONSTRUCTION LIMITS
INCLUDE BACKSLOPE ROUNDING

MAP TRANS. TO R/W
MAP REVISED

FHWA APPROVAL 12-11-89
REV. 4-10-90

STATE OF MONTANA
DEPARTMENT OF HIGHWAYS
LAND REQUIRED FOR RIGHT OF WAY
GARFIELD COUNTY
SCALE 1" = 100'

F 57-5(15)192 SHT 22 OF 39

STATE	PROJECT NUMBER	SHEET NO.	TOTAL SHEETS
MONT.	F 57-5(15)192	23	38

JORDAN – WEST

OWNERSHIPS

PARCEL	NAME	ADDRESS	TOTAL AREA	GROSS R/W AREA	EX. EASE. AREA	NET AREA	REMAINDER LEFT	REMAINDER RIGHT	CONST.PMT. AREA	EASEMENT AREA
24	U.S.A.	SEE SHEET 5		10.28	5.35	4.93			0.18	
25	MURNION LAND INC.	SEE SHEET 20		8.95	3.92	5.03				
21,23,25	MURNION LAND INC.	SEE SHEET 20		49.64	20.67	28.97				
26	STATE OF MONTANA	SEE SHEET 10		SEE	SHEET 24					

(NOTE: AREAS SHOWN IN ACRES)

CONSTRUCTION LIMITS
TOP OF CUT ---------
TOE OF FILL ———
CONSTRUCTION LIMITS INCLUDE BACKSLOPE ROUNDING

MAP TRANS. TO R/W
MAP REVISED

FHWA APPROVAL 12-11-89
REV. 4-10-90

STATE OF MONTANA
DEPARTMENT OF HIGHWAYS
LAND REQUIRED FOR RIGHT OF WAY
GARFIELD COUNTY
SCALE 1" = 100'

F 57-5(15)192 SHT 23 OF 39

STATE	PROJECT NUMBER	SHEET NO.	TOTAL SHEETS
MONT.	F 57-5(15)192	24	38

JORDAN – WEST

OWNERSHIPS

PARCEL	NAME	ADDRESS	TOTAL AREA	GROSS R/W AREA	EX. EASE. AREA	NET AREA	REMAINDER LEFT	REMAINDER RIGHT	CONST.PMT. AREA	EASEMENT AREA
26	STATE OF MONTANA	SEE SHEET 10	40.00	10.61	3.98	6.63	10.21	19.18		
27	EDITH A. McDONALD	P.O. BOX 45		3.49	1.93	1.56				
		JORDAN, MT 59337								
28	U.S.A.	SEE SHEET 5		4.19	1.71	2.48				
29	EDITH A. McDONALD	SEE ABOVE		SEE	SHEET 25					

(NOTE: AREAS SHOWN IN ACRES)

TOTAL ACREAGE	40.00
GROSS RIGHT-OF-WAY ACREAGE	10.61
EXISTING EASEMENT ACREAGE	3.98
NET ACREAGE	6.63
REMAINDER ON LEFT	10.21
REMAINDER ON RIGHT	19.18
EASEMENTS OR PERMIT	

CONSTRUCTION LIMITS
TOP OF CUT
TOE OF FILL
CONSTRUCTION LIMITS INCLUDE BACKSLOPE ROUNDING

MAP TRANS. TO R/W
MAP REVISED

FHWA APPROVAL 12-11-89

STATE OF MONTANA
DEPARTMENT OF HIGHWAYS
LAND REQUIRED FOR RIGHT OF WAY

GARFIELD COUNTY

SCALE 1" = 100'

F 57-5(15)192 SHT 24 OF 39

STATE	PROJECT NUMBER	SHEET NO.	TOTAL SHEETS
MONT.	F 57-5(15)192	25	38

JORDAN – WEST

OWNERSHIPS

PARCEL	NAME	ADDRESS	TOTAL AREA	GROSS R/W AREA	EX. EASE. AREA	NET AREA	REMAINDER LEFT	REMAINDER RIGHT	CONST.PMT. AREA	EASEMENT AREA
29	EDITH A. McDONALD	SEE SHEET 24		10.51	5.49	5.02				
30	ERNA(IRMA)SCHWINDT	P.O. BOX 133			SEE SHEET 26					
		JORDAN, MT 59337								

(NOTE: AREAS SHOWN IN ACRES)

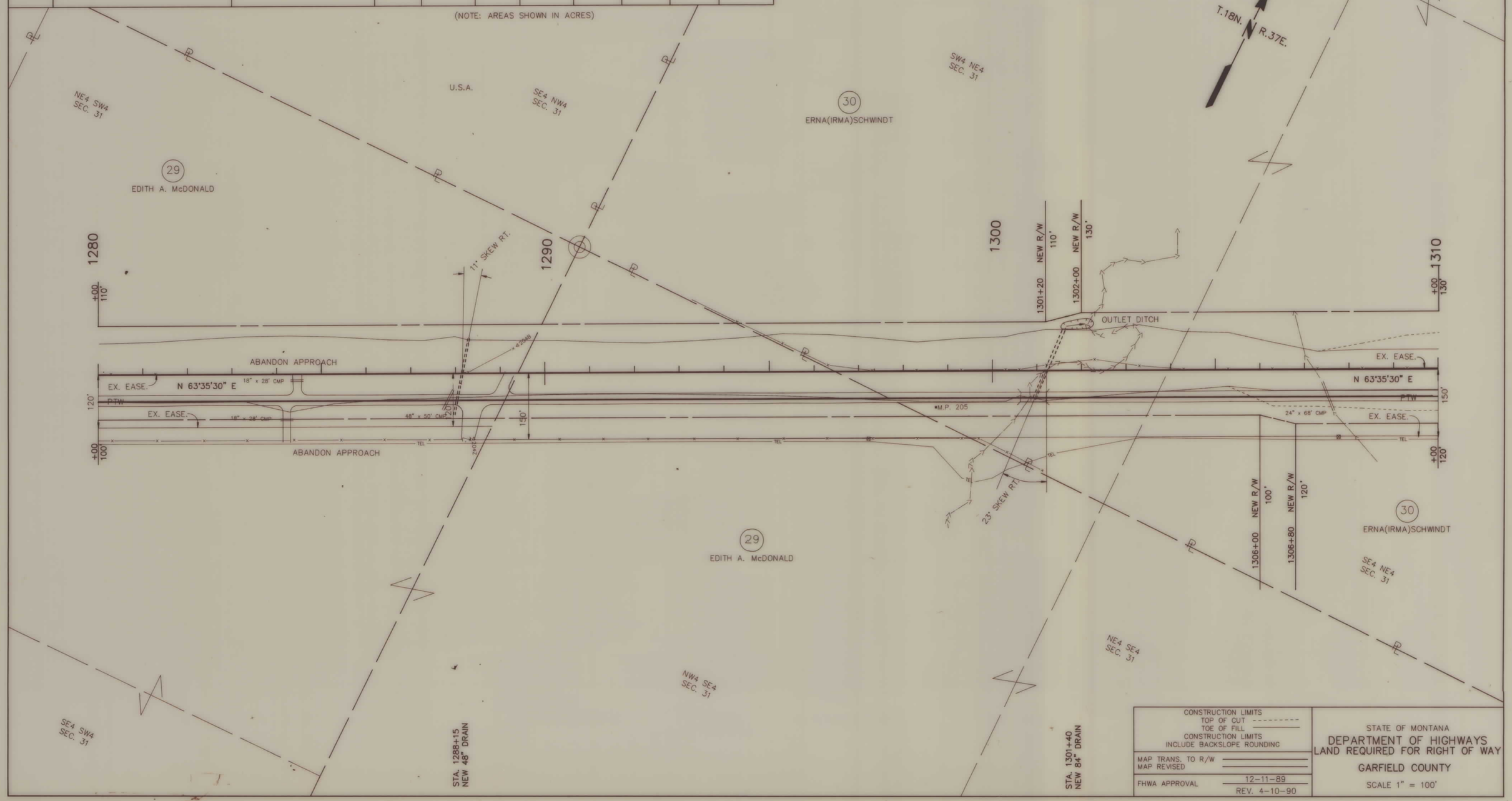

CONSTRUCTION LIMITS
TOP OF CUT
TOE OF FILL
CONSTRUCTION LIMITS INCLUDE BACKSLOPE ROUNDING

MAP TRANS. TO R/W
MAP REVISED

FHWA APPROVAL 12-11-89
REV. 4-10-90

STATE OF MONTANA
DEPARTMENT OF HIGHWAYS
LAND REQUIRED FOR RIGHT OF WAY
GARFIELD COUNTY
SCALE 1" = 100'

F 57-5(15)192 SHT 25 OF 39

STATE	PROJECT NUMBER	SHEET NO.	TOTAL SHEETS
MONT.	F 57-5(15)192	26	38

JORDAN - WEST

OWNERSHIPS

PARCEL	NAME	ADDRESS	TOTAL AREA	GROSS R/W AREA	EX. EASE. AREA	NET AREA	REMAINDER LEFT	REMAINDER RIGHT	CONST.PMT. AREA	EASEMENT AREA
30	ERNA (IRMA) SCHWINDT	SEE SHEET 25		12.01	5.38	6.63				
31	EDITH A. McDONALD	SEE SHEET 24			SEE SHEET 28					

(NOTE: AREAS SHOWN IN ACRES)

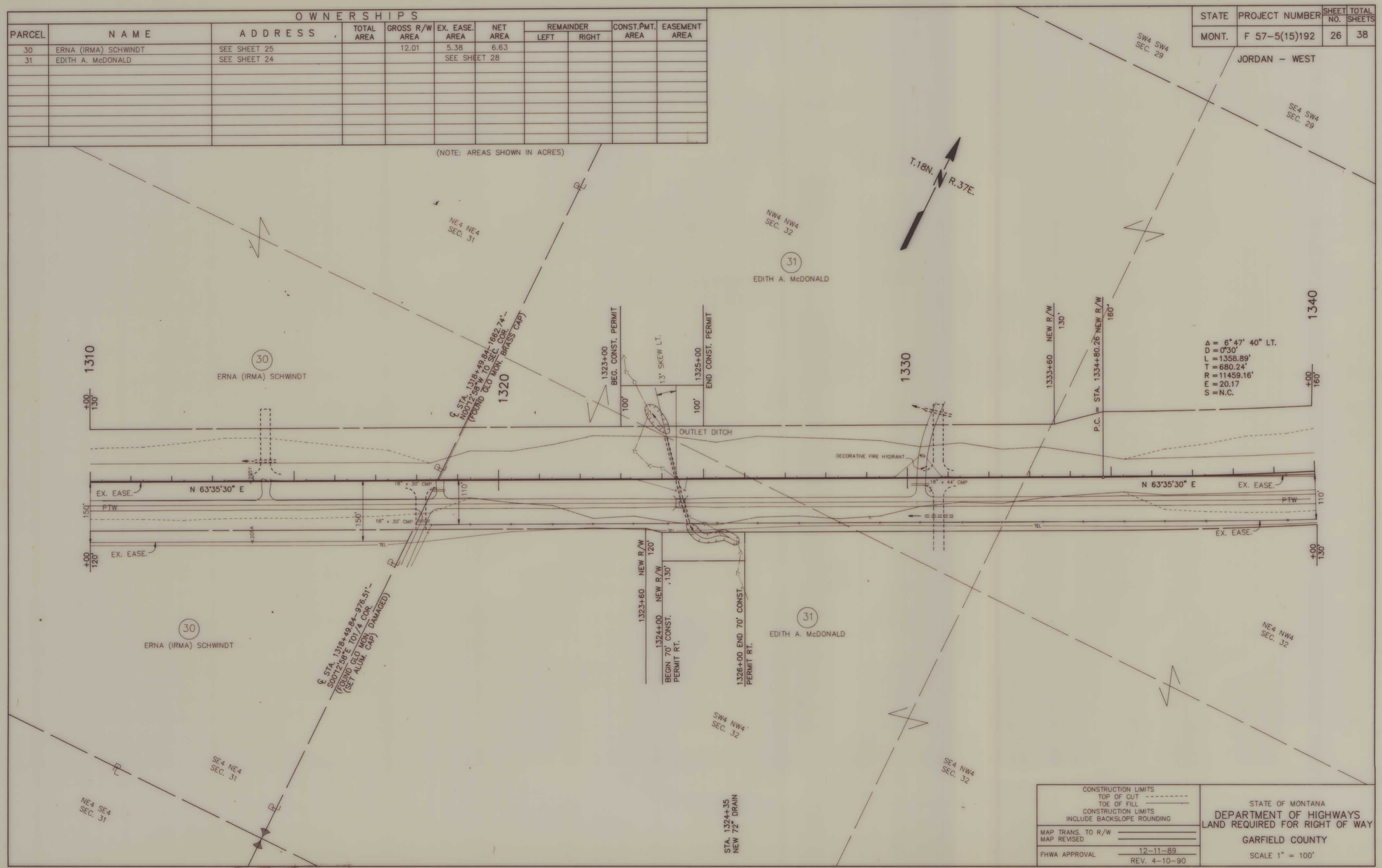

CONSTRUCTION LIMITS
TOP OF CUT
TOE OF FILL
CONSTRUCTION LIMITS INCLUDE BACKSLOPE ROUNDING

MAP TRANS. TO R/W
MAP REVISED

FHWA APPROVAL 12-11-89
REV. 4-10-90

STATE OF MONTANA
DEPARTMENT OF HIGHWAYS
LAND REQUIRED FOR RIGHT OF WAY
GARFIELD COUNTY
SCALE 1" = 100'

F 57-5(15)192 SHT 26 OF 39

STATE	PROJECT NUMBER	SHEET NO.	TOTAL SHEETS
MONT.	F 57-5(15)192	27	38

JORDAN - WEST

OWNERSHIPS

PARCEL	NAME	ADDRESS	TOTAL AREA	GROSS R/W AREA	EX. EASE. AREA	NET AREA	REMAINDER LEFT	REMAINDER RIGHT	CONST.PMT. AREA	EASEMENT AREA
31	EDITH A. McDONALD	SEE SHEET 24		SEE	SHEET 28					

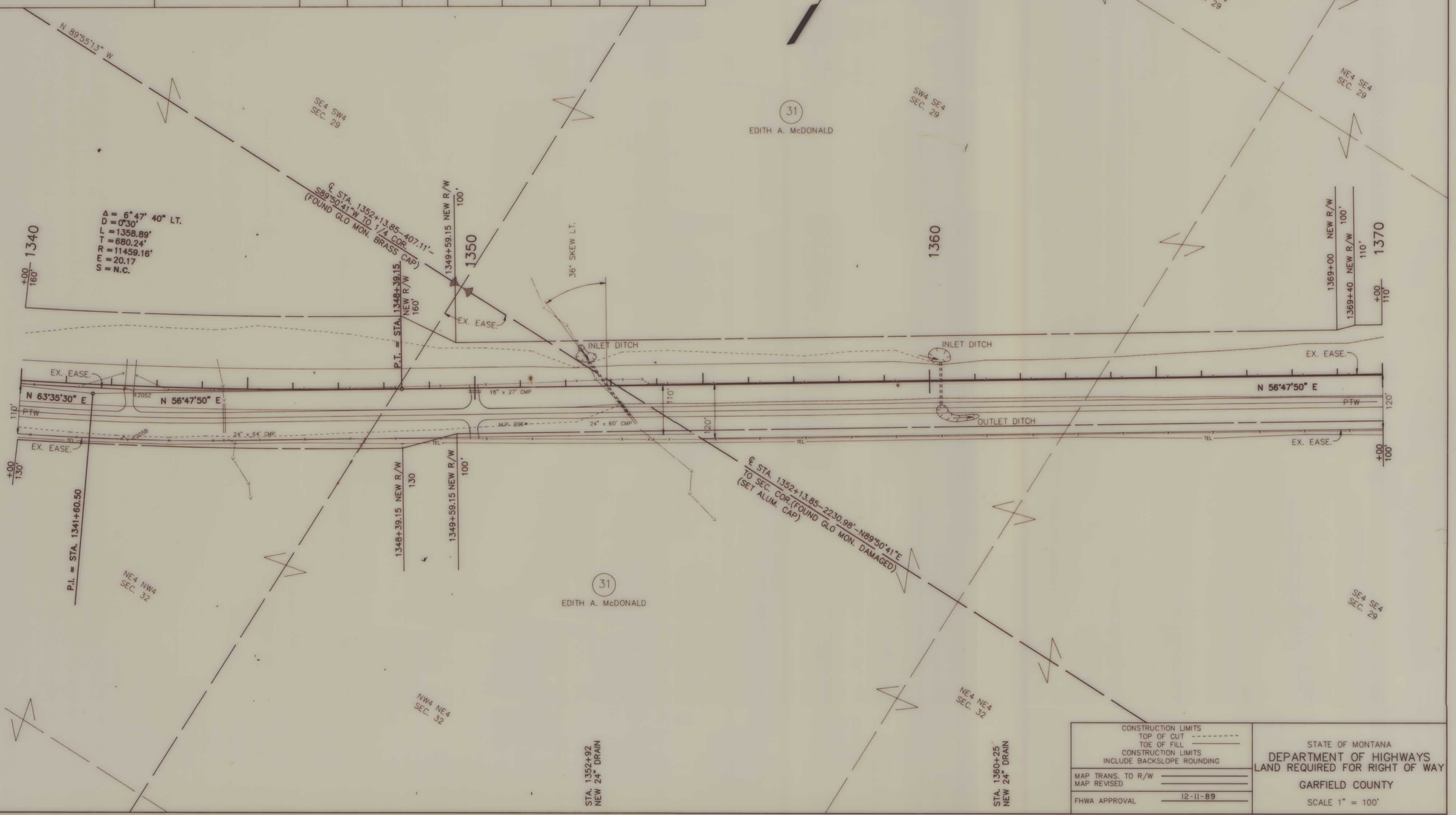

CONSTRUCTION LIMITS
TOP OF CUT
TOE OF FILL
CONSTRUCTION LIMITS INCLUDE BACKSLOPE ROUNDING

MAP TRANS. TO R/W
MAP REVISED

FHWA APPROVAL 12-11-89

STATE OF MONTANA
DEPARTMENT OF HIGHWAYS
LAND REQUIRED FOR RIGHT OF WAY
GARFIELD COUNTY
SCALE 1" = 100'

F 57-5(15)192 SHT 27 OF 39

STATE	PROJECT NUMBER	SHEET NO.	TOTAL SHEETS
MONT.	F 57-5(15)192	28	38

JORDAN – WEST

OWNERSHIPS

PARCEL	NAME	ADDRESS	TOTAL AREA	GROSS R/W AREA	EX. EASE. AREA	NET AREA	REMAINDER LEFT	REMAINDER RIGHT	CONST.PMT. AREA	EASEMENT AREA
31	EDITH A. McDONALD	SEE SHEET 24		33.31	15.79	17.52			0.99	
32	COLEMAN C. & VIRGINIA LOU MURNION	P.O. BOX 13		SEE	SHEET 36					
		JORDAN, MT 59337								
33	PHILIP P. & CYNTHIA MURNION	P.O. BOX 91		SEE	SHEET 33					
		JORDAN, MT. 59337								
27,29,31	EDITH A. McDONALD	SEE SHEET 24		47.31	23.21	24.10			0.99	

(NOTE: AREAS SHOWN IN ACRES)

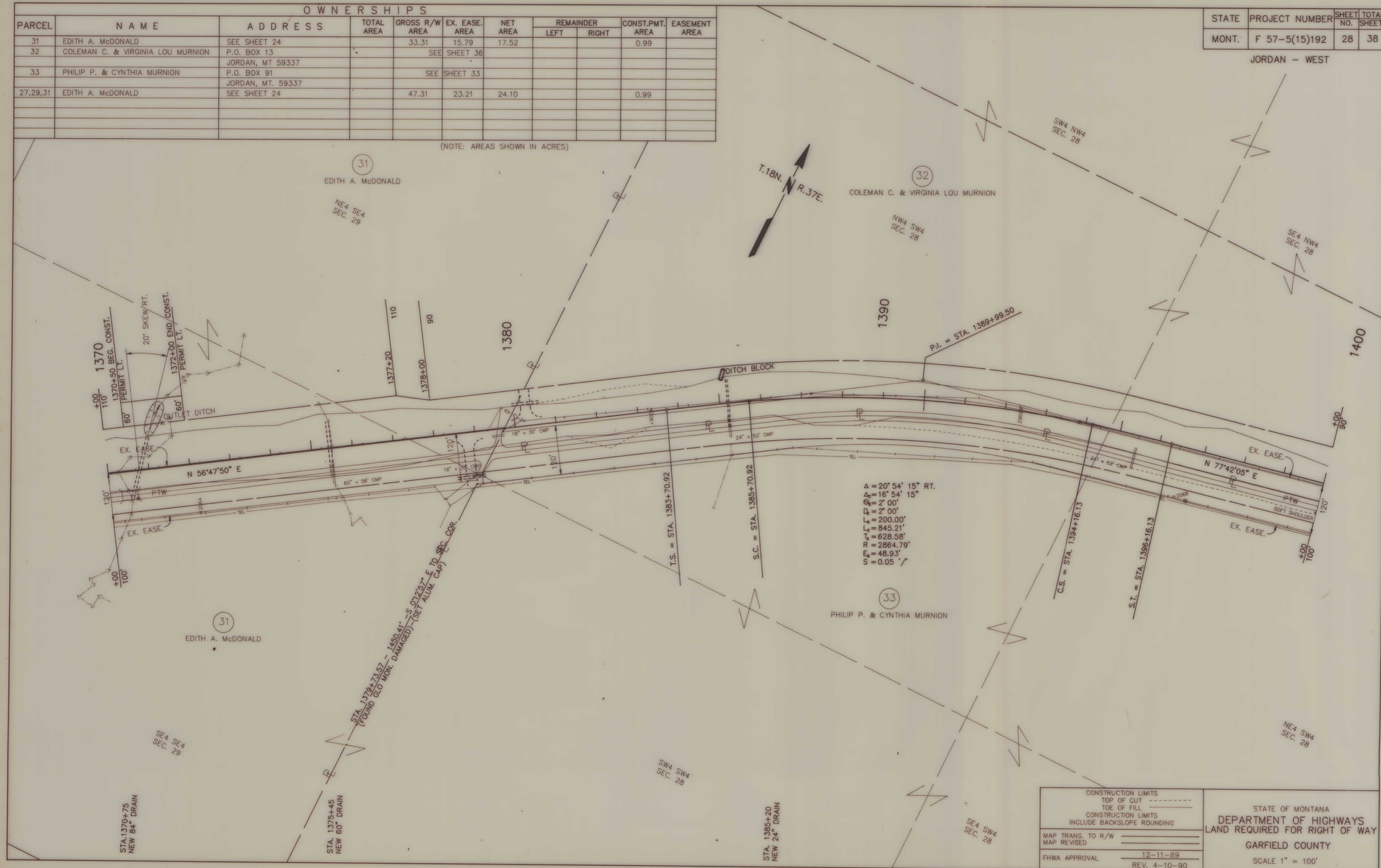

CONSTRUCTION LIMITS
TOP OF CUT
TOE OF FILL
CONSTRUCTION LIMITS INCLUDE BACKSLOPE ROUNDING

MAP TRANS. TO R/W
MAP REVISED

FHWA APPROVAL 12-11-89
REV. 4-10-90

STATE OF MONTANA
DEPARTMENT OF HIGHWAYS
LAND REQUIRED FOR RIGHT OF WAY
GARFIELD COUNTY
SCALE 1" = 100'

F 57-5(15)192 SHT 28 OF 39

STATE	PROJECT NUMBER	SHEET NO.	TOTAL SHEETS
MONT.	F 57-5(15)192	29	38

JORDAN - WEST

OWNERSHIPS

PARCEL	NAME	ADDRESS	TOTAL AREA	GROSS R/W AREA	EX. EASE. AREA	NET AREA	REMAINDER LEFT	REMAINDER RIGHT	CONST.PMT. AREA	EASEMENT AREA
32	COLEMAN C. & VIRGINIA LOU MURNION	SEE SHEET 28				SEE SHEET 36				
33	PHILIP P. & CYNTHIA MURNION	SEE SHEET 28				SEE SHEET 33				

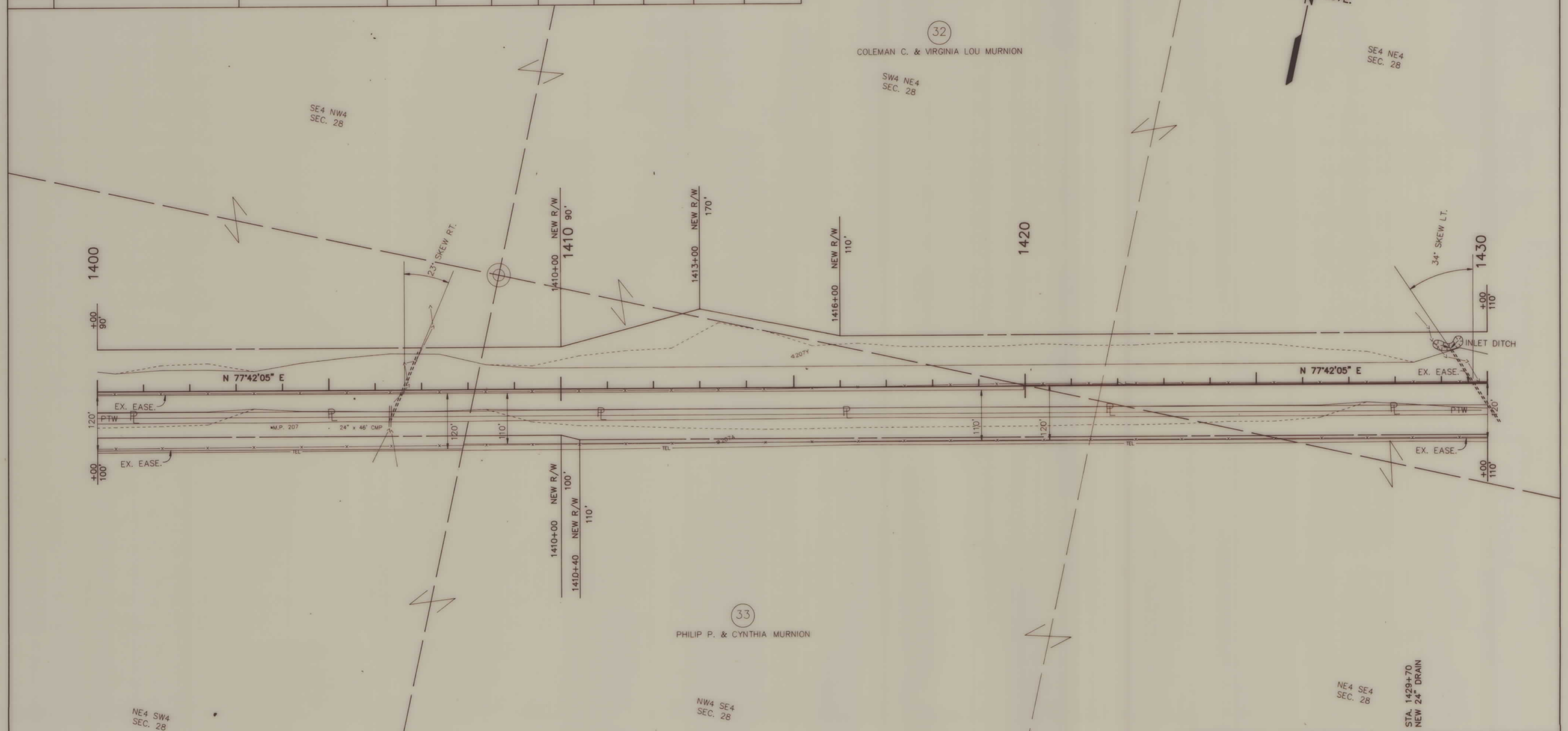

CONSTRUCTION LIMITS
TOP OF CUT
TOE OF FILL
CONSTRUCTION LIMITS INCLUDE BACKSLOPE ROUNDING

MAP TRANS. TO R/W
MAP REVISED

FHWA APPROVAL 12-11-89

STATE OF MONTANA
DEPARTMENT OF HIGHWAYS
LAND REQUIRED FOR RIGHT OF WAY

GARFIELD COUNTY

SCALE 1" = 100'

F 57-5(15)192 SHT 29 OF 39

STATE	PROJECT NUMBER	SHEET NO.	TOTAL SHEETS
MONT.	F 57-5(15)192	30	38

JORDAN - WEST

OWNERSHIPS

PARCEL	NAME	ADDRESS	TOTAL AREA	GROSS R/W AREA	P.T.W. AREA	AREA TO BE ACQUIRED	REMAINDER LEFT	REMAINDER RIGHT	CONST.PMT. AREA	CONST.EASE. AREA
32	COLEMAN C. & VIRGINIA LOU MURNION	SEE SHEET 28		SEE SHEET 36						
33	PHILIP P. & CYNTHIA MURNION	SEE SHEET 28		SEE SHEET 33						

CONSTRUCTION LIMITS
TOP OF CUT ---------
TOE OF FILL ———
CONSTRUCTION LIMITS INCLUDE BACKSLOPE ROUNDING

MAP TRANS. TO R/W
MAP REVISED

FHWA APPROVAL 12-11-89

STATE OF MONTANA
DEPARTMENT OF HIGHWAYS
LAND REQUIRED FOR RIGHT OF WAY
GARFIELD COUNTY
SCALE 1" = 100'

F 57-5(15)192 SHT 30 OF 39

STATE	PROJECT NUMBER	SHEET NO.	TOTAL SHEETS
MONT.	F 57-5(15)192	31	38

JORDAN - WEST

OWNERSHIPS

PARCEL	NAME	ADDRESS	TOTAL AREA	GROSS R/W AREA	EX. EASE. AREA	NET AREA	REMAINDER LEFT	REMAINDER RIGHT	CONST.PMT. AREA	EASEMENT AREA
32	COLEMAN C & VIRGINIA LOU MURNION	SEE SHEET 28			SEE SHEET 36					
33	PHILIP P. & CYNTHIA MURNION	SEE SHEET 28			SEE SHEET 33					

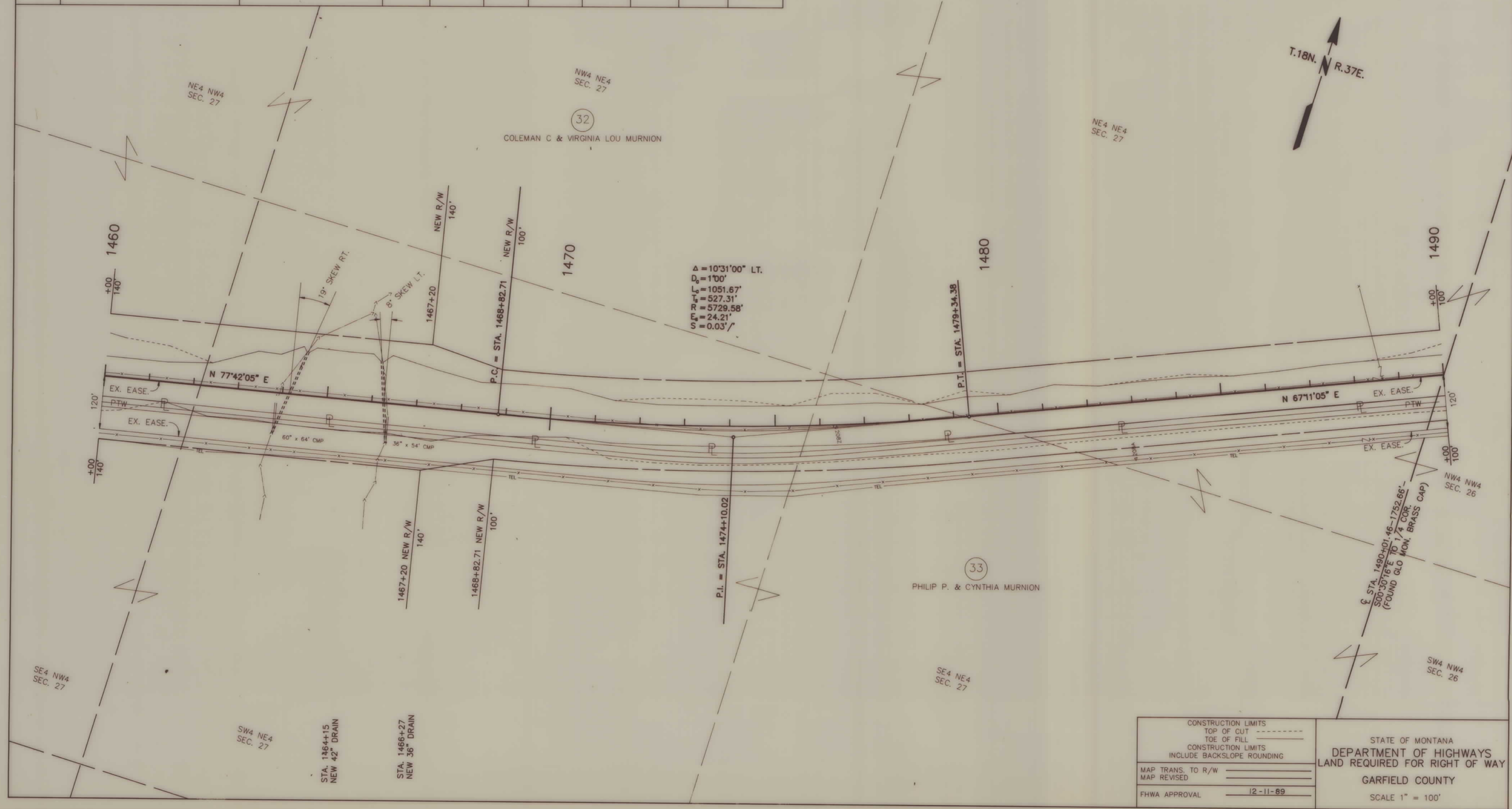

CONSTRUCTION LIMITS
TOP OF CUT ---------
TOE OF FILL ———
CONSTRUCTION LIMITS INCLUDE BACKSLOPE ROUNDING

MAP TRANS. TO R/W
MAP REVISED

FHWA APPROVAL 12-11-89

STATE OF MONTANA
DEPARTMENT OF HIGHWAYS
LAND REQUIRED FOR RIGHT OF WAY
GARFIELD COUNTY
SCALE 1" = 100'

F 57-5(15)192 SHT 31 OF 39

STATE	PROJECT NUMBER	SHEET NO.	TOTAL SHEETS
MONT.	F 57-5(15)192	32	38

JORDAN - WEST

OWNERSHIPS

PARCEL	NAME	ADDRESS	TOTAL AREA	GROSS R/W AREA	EX. EASE. AREA	NET AREA	REMAINDER LEFT	REMAINDER RIGHT	CONST.PMT. AREA	EASEMENT AREA
32	COLEMAN C. & VIRGINIA LOU MURNION	SEE SHEET 28			SEE SHEET 36					
33	PHILIP P. & CYNTHIA MURNION	SEE SHEET 28			SEE SHEET 33					

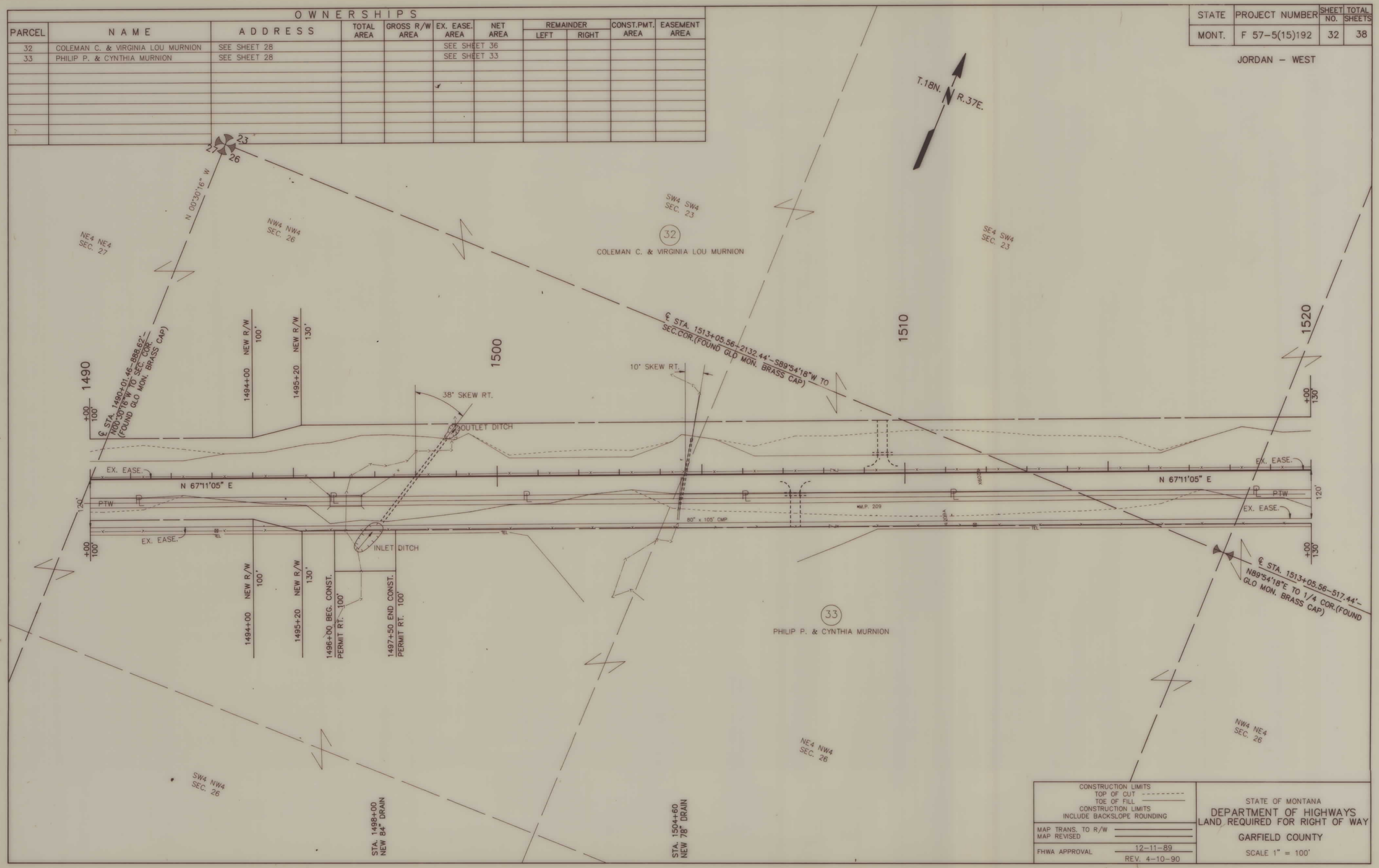

CONSTRUCTION LIMITS
TOP OF CUT
TOE OF FILL
CONSTRUCTION LIMITS INCLUDE BACKSLOPE ROUNDING

MAP TRANS. TO R/W
MAP REVISED

FHWA APPROVAL 12-11-89
REV. 4-10-90

STATE OF MONTANA
DEPARTMENT OF HIGHWAYS
LAND REQUIRED FOR RIGHT OF WAY
GARFIELD COUNTY
SCALE 1" = 100'

F 57-5(15)192 SHT 32 OF 39

STATE	PROJECT NUMBER	SHEET NO.	TOTAL SHEETS
MONT.	F 57-5(15)192	33	38

JORDAN – WEST

OWNERSHIPS

PARCEL	NAME	ADDRESS	TOTAL AREA	GROSS R/W AREA	EX. EASE. AREA	NET AREA	REMAINDER LEFT	REMAINDER RIGHT	CONST.PMT. AREA	EASEMENT AREA
32	COLEMAN C. & VIRGINIA LOU MURNION	SEE SHEET 28		SEE	SHEET 36					
33	PHILIP P. & CYNTHIA MURNION	SEE SHEET 28		23.52	20.59	2.93				

(NOTE: AREAS SHOWN IN ACRES)

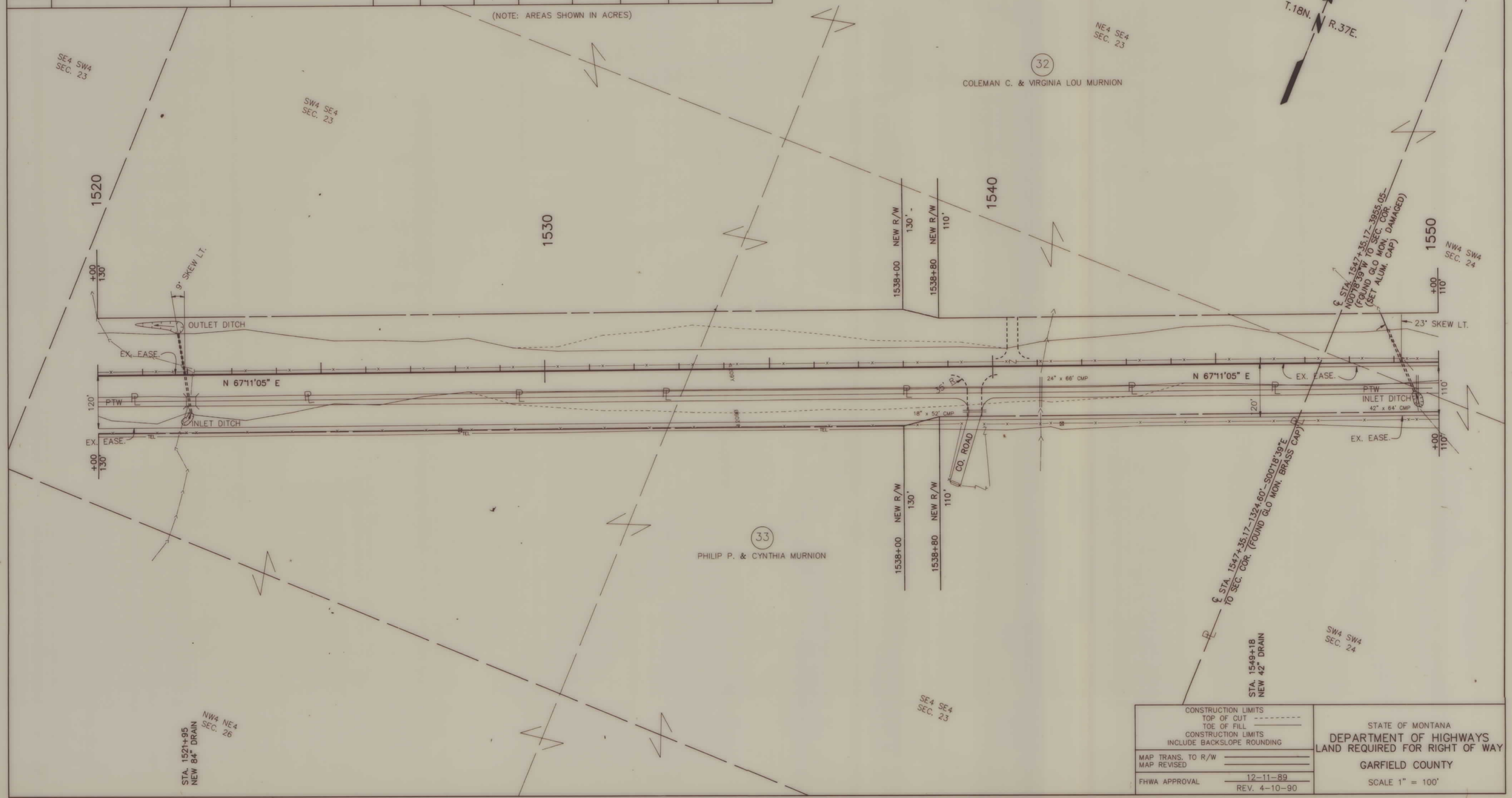

CONSTRUCTION LIMITS
TOP OF CUT ---------
TOE OF FILL ———
CONSTRUCTION LIMITS INCLUDE BACKSLOPE ROUNDING

MAP TRANS. TO R/W
MAP REVISED

FHWA APPROVAL 12-11-89
REV. 4-10-90

STATE OF MONTANA
DEPARTMENT OF HIGHWAYS
LAND REQUIRED FOR RIGHT OF WAY
GARFIELD COUNTY
SCALE 1" = 100'

F 57-5(15)192 SHT 33 OF 39

STATE	PROJECT NUMBER	SHEET NO.	TOTAL SHEETS
MONT.	F 57-5(15)192	34	38

JORDAN - WEST

OWNERSHIPS

PARCEL	NAME	ADDRESS	TOTAL AREA	GROSS R/W AREA	EX. EASE. AREA	NET AREA	REMAINDER LEFT	REMAINDER RIGHT	CONST.PMT. AREA	EASEMENT AREA
32	COLMAN C. & VIRGINIA LOU MURNION	SEE SHEET 28			SEE SHEET 36					

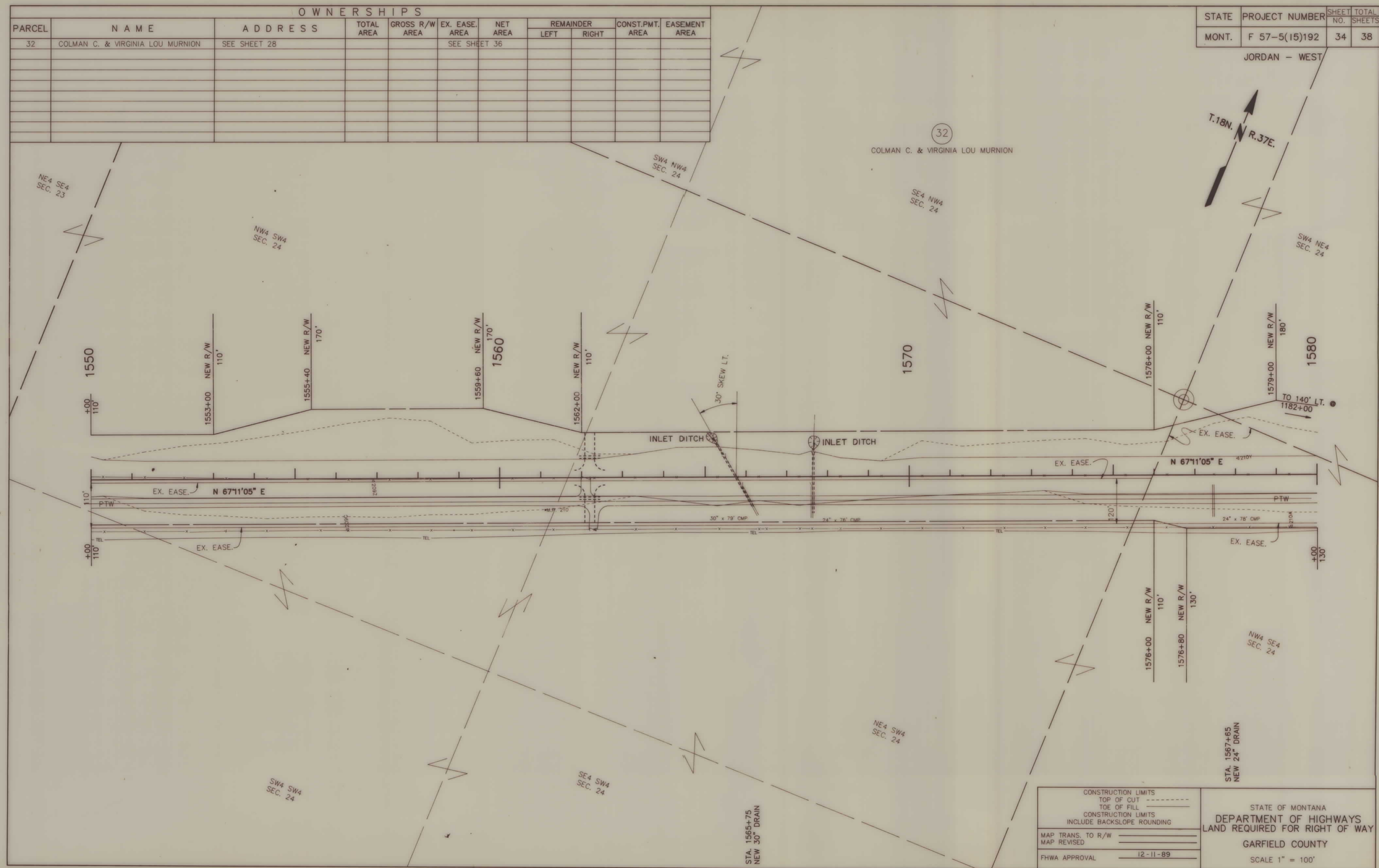

CONSTRUCTION LIMITS
TOP OF CUT
TOE OF FILL
CONSTRUCTION LIMITS INCLUDE BACKSLOPE ROUNDING

MAP TRANS. TO R/W
MAP REVISED

FHWA APPROVAL 12-11-89

STATE OF MONTANA
DEPARTMENT OF HIGHWAYS
LAND REQUIRED FOR RIGHT OF WAY
GARFIELD COUNTY
SCALE 1" = 100'

F 57-5(15)192 SHT 34 OF 39

STATE	PROJECT NUMBER	SHEET NO.	TOTAL SHEETS
MONT.	F 57-5(15)192	35	38

JORDAN – WEST

OWNERSHIPS

PARCEL	NAME	ADDRESS	TOTAL AREA	GROSS R/W AREA	EX. EASE. AREA	NET AREA	REMAINDER LEFT	REMAINDER RIGHT	CONST.PMT. AREA	EASEMENT AREA
32	COLEMAN C. & VIRGINIA LOU MURNION	SEE SHEET 28			SEE SHEET 36					

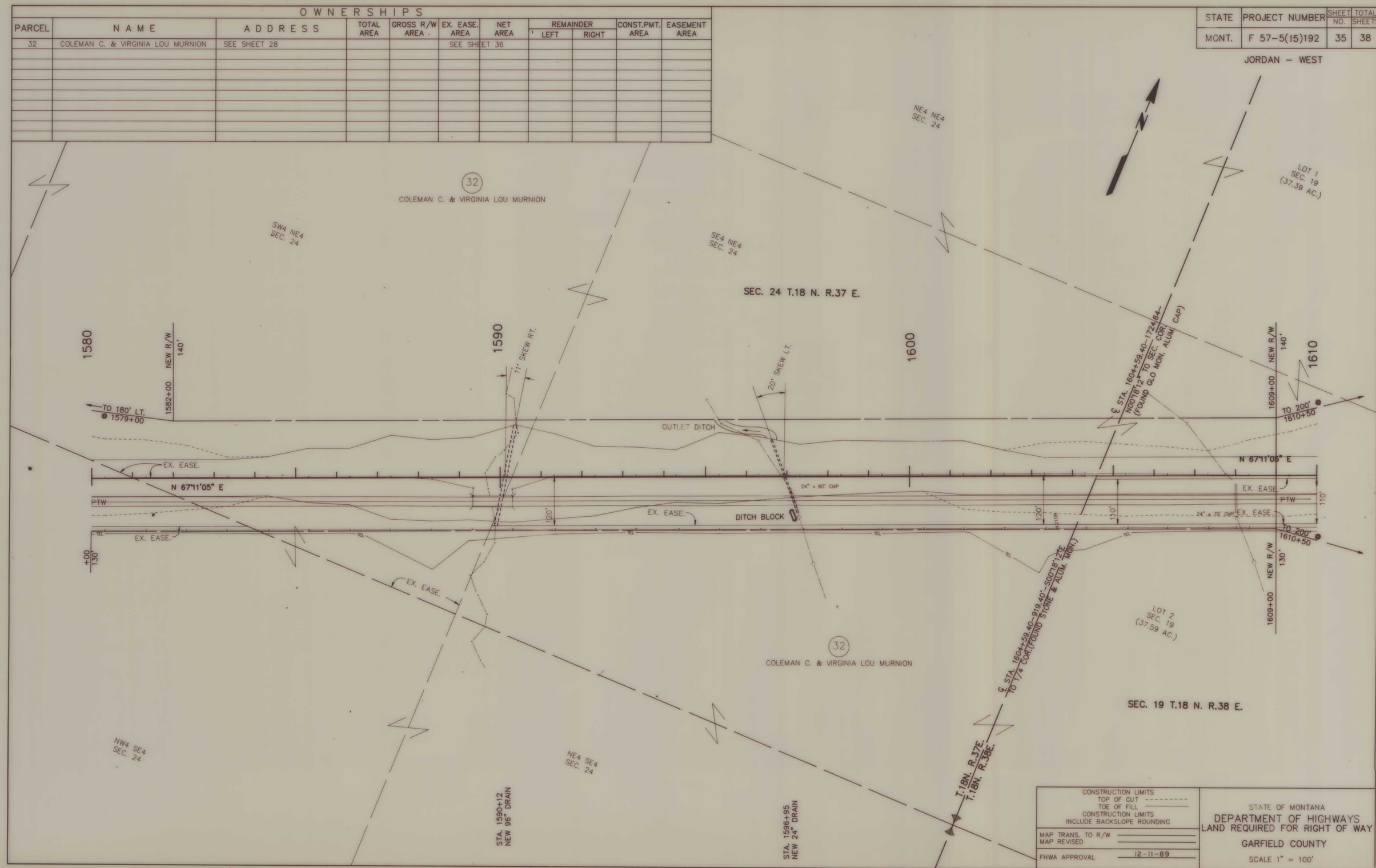

CONSTRUCTION LIMITS
TOP OF CUT
TOE OF FILL
CONSTRUCTION LIMITS INCLUDE BACKSLOPE ROUNDING

MAP TRANS. TO R/W
MAP REVISED

FHWA APPROVAL 12-11-89

STATE OF MONTANA
DEPARTMENT OF HIGHWAYS
LAND REQUIRED FOR RIGHT OF WAY
GARFIELD COUNTY
SCALE 1" = 100'

F 57-5(15)192 SHT 35 OF 39

STATE	PROJECT NUMBER	SHEET NO.	TOTAL SHEETS
MONT.	F 57-5(15)192	36	38

JORDAN – WEST

OWNERSHIPS

PARCEL	NAME	ADDRESS	TOTAL AREA	GROSS R/W AREA	EX. EASE. AREA	NET AREA	REMAINDER LEFT	REMAINDER RIGHT	CONST.PMT. AREA	EASEMENT AREA
32	COLEMAN C. & VIRGINIA LOU MURNION	SEE SHEET 28		109.81	41.05	68.76				
34	WAYNE & ROSE HUNTER	P.O. BOX 24								
		JORDAN, MT 59337			SEE SHEET 37					
35	DALE M. STANTON	P.O. BOX 317								
		JORDAN, MT 59337			SEE SHEET 37					
36	C. & C. DISTRIBUTERS	P.O. BOX 102								
		JORDAN, MT 59337			SEE SHEET 37					

(NOTE: AREAS SHOWN IN ACRES)

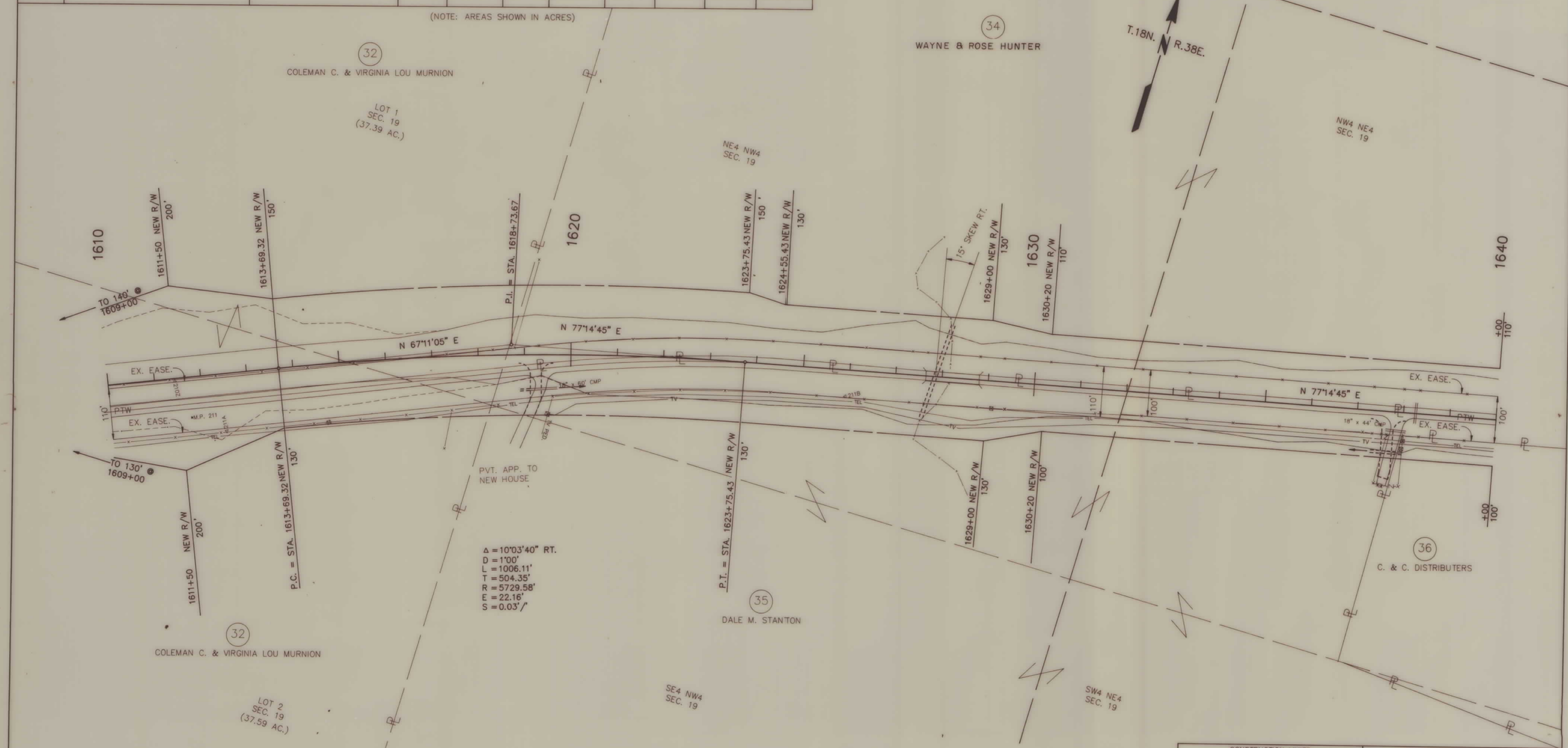

CONSTRUCTION LIMITS
TOP OF CUT ---------
TOE OF FILL ————
CONSTRUCTION LIMITS
INCLUDE BACKSLOPE ROUNDING

MAP TRANS. TO R/W
MAP REVISED

FHWA APPROVAL 12-11-89
REV 4-10-90

STATE OF MONTANA
DEPARTMENT OF HIGHWAYS
LAND REQUIRED FOR RIGHT OF WAY
GARFIELD COUNTY
SCALE 1" = 100'

F 57-5(15)192 SHT 36 OF 39

STATE	PROJECT NUMBER	SHEET NO.	TOTAL SHEETS
MONT.	F 57-5(15)192	37	38

JORDAN - WEST

OWNERSHIPS

PARCEL	NAME	ADDRESS	TOTAL AREA	GROSS R/W AREA	EX. EASE. AREA	NET AREA	REMAINDER LEFT	REMAINDER RIGHT	CONST.PMT. AREA	EASEMENT AREA
34	WAYNE & ROSE HUNTER	SEE SHEET 36		10.75	4.62	6.13				
35	DALE M. STRANTON	SEE SHEET 36		7.37	4.90	2.47				
36	C & C DISTRIBUTORS	P.O. BOX 102								
		JORDAN, MT 59337	9.60	0.80	0.00	0.80		8.80		
37	EDWARD ADY	P.O. BOX 138		0.29	0.00	0.29				
		JORDAN, MT 59337								
38	GARFIELD SERVICES C/D	HCO 63, BOX 10	1.50	0.24	0.00	0.24	1.26			
	LEAH COLE, ET. AL.	JORDAN, MT 59337								
39	JAMES W. & MARION MURNION	SHAWMUT, MT 59078	2.00	1.32	1.03	0.29	0.68			
40	FLOYD R. & NAOMI J. BEECHER	SEE SHEET 38			SEE SHEET 38					
41	KEITH L. & CARROLL J. LILIENTHAL	67 COUNTRY SIDE VILLAGE	9.44	0.68	0.00	0.68		8.76		
		GREAT FALLS, MT 59404								
42	STEPHEN DOUGLAS WATT, ET. AL. C/O	BOX 54-BRUSETT,MT. 59318	9.97	1.01	0.00	1.01		8.96		
	LEONARD M. & DONNA L. FARNSWORTH	JORDAN, MT 59337								
43	GARFIELD COUNTY	JORDAN, MT.		0.31	0.00	0.31				

STA. 1658+97
PWR. LINE X-ING ℄
2 WIRE
26.3' CL.

STA. 1659+34
BURIED TEL. X-ING ℄
DEPTH UNKNOWN

CONSTRUCTION LIMITS
TOP OF CUT - - - - - - - -
TOE OF FILL ————
CONSTRUCTION LIMITS
INCLUDE BACKSLOPE ROUNDING

MAP TRANS. TO R/W
MAP REVISED

FHWA APPROVAL 12-11-89
REV. 4-10-90

STATE OF MONTANA
DEPARTMENT OF HIGHWAYS
LAND REQUIRED FOR RIGHT OF WAY
GARFIELD COUNTY
SCALE 1" = 100'

F 57-5(15)192 SHT 37 OF 39

STATE	PROJECT NUMBER	SHEET NO.	TOTAL SHEETS
MONT.	F 57-5(15)192	38	38

JORDAN – WEST

OWNERSHIPS

PARCEL	NAME	ADDRESS	TOTAL AREA	GROSS R/W AREA	EX. EASE. AREA	NET AREA	REMAINDER LEFT	REMAINDER RIGHT	CONST.PMT. AREA	EASEMENT AREA
40	FLOYD R. & NAOMI J. BEECHER	SEE SHEET 37		0.65	0.00	0.65				
44	QD'S (SIX D'S INC.)	GEN. DEL., JORDAN, MT. 59337		0.12	0.00	0.12			0.01	
45	SIX D'S INC.	GEN. DEL., JORDAN, MT. 59337		0.07	0.00	0.07			0.12	
46	JOHN W. & ROSA MAY BILLING	HCO 62, BOX 18 JORDAN, MT. 59337		0.19	0.00	0.19				
47	STERLING BROWN	BOX 208, JORDAN, MT. 59337		0.13	0.00	0.13				
48	HAROLD R. & BETTY E. HAGEMAN	BOX 401, JORDAN, MT. 59337		0.38	0.00	0.38			0.19	
49	JERRY A. & LILLY JOHNSTON	BOX 66, JORDAN, MT. 59337		0.20	0.00	0.20			0.22	
46A	SAME AS 46									1.53 AC.
47A	SAME AS 47									0.41 AC.

STA. 1675+57
SIGNAL LINE X-ING ℄
17.6' CL.

STA. 1676+34
UNGRD. TEL. X-ING ℄
DEPTH UNKNOWN

STA. 1676+48
UNGRD. TEL. X-ING ℄
DEPTH UNKNOWN

T.18N.
R.38E.

P.I. = 1673+91.78
Δ = 82° 13' 20" LT.
Δ_s = 75° 23' 20"
θ_s = 3°25'
D_c = 3°25'
L_s = 200.00'
L_c = 2206.50'
T_s = 1564.32'
R = 1676.95'
E_s = 550.11'
S = 0.05'/' BEGIN CURVE TO STA. 1672+00
S = TRANS. FROM 0.05'/' TO 0.04'/' (1672+00 – 1673+00)
S = 0.04'/' STA. 1673+00 TO END OF CURVE

NW¼ SW¼
SEC. 17

℄ STA. 1675+49.33 = ℄ MONT. 59

P.O.T. STA. 1691+50.00
END PROJECT F57-5(15)192

STA. 1692+54.7 AH.
RTF 57-5(11)212 & (256-H)

DISCHARGE OF EASEMENT TO HAROLD R. HAGEMAN & BETTY E. HAGEMAN BOOK 17 OF DEEDS PAGE 292 5-20-99

NE¼ SW¼
SEC. 17

STA. 1676+85
NEW 36" DRAIN

CONSTRUCTION FOR DETOUR ROAD RT.

CONSTRUCTION LIMITS
TOP OF CUT ---------
TOE OF FILL ————
CONSTRUCTION LIMITS INCLUDE BACKSLOPE ROUNDING

MAP TRANS. TO R/W
MAP REVISED 1-22-92

FHWA APPROVAL 12-11-89

STATE OF MONTANA
DEPARTMENT OF HIGHWAYS
LAND REQUIRED FOR RIGHT OF WAY
GARFIELD COUNTY
SCALE 1" = 100'

F 57-5(15)192 SHT 38 OF 39