PLANS
NOT
TO
SCALE

| STATE | PROJECT NO. | SHEET NO. | TOTAL SHEETS |
|---|---|---|---|
| MONTANA | F60-2(18)81 | 1 | 19 |

GREAT FALLS - EAST

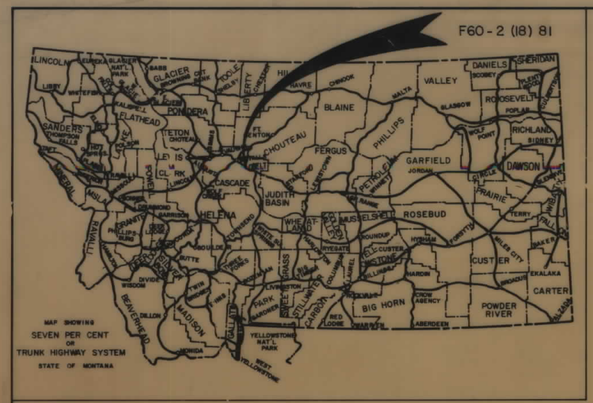


STATE OF MONTANA

DEPARTMENT OF HIGHWAYS

# RIGHT OF WAY PLAN OF

# FEDERAL AID PROJECT NO. F 60-2(18)81 R/W RTF 60-2(19)81 CONST.

# GREAT FALLS-EAST

## CASCADE COUNTY

## 9.2 MILES

## A LIMITED ACCESS PROJECT

### INDEX

| PARCEL NO. | OWNERSHIPS | SHEET NO. |
|---|---|---|
| 1 | FALLS CONST. CO. | 2-3 |
| 2 | GLORIA PEDERSEN & FALLS CONST. CO. | 2-3 |
| 23,3,4,6 | PATRICIA AREHART & THOMAS BERKNER | 3-4 |
| 5 | HOMER PIKE | 3 |
| 7 | RICHARD PACHER, ZOLLIE KELMAN & SIDNEY KELMAN | 4 |
| 8 | WINGER RANCHES, INC. | 4-7 |
| 9 | GLORIA PEDERSEN | 6-7 |
| 10 | CHARLES A. BOVEY DECEASED | |
| | % SUE BOVEY OF BOVEY RESTORATIONS | 7-10 |
| 11,14 | KATHERINE W. BUMGARNER & NORTHWESTERN | |
| | UNION TRUST CO. | 10,12,13 |
| 12 | BURLINGTON NORTHERN R.R. | 10-11 |
| 13 | ROBERT L. SWANSON C/O HOFFARTH | 10 & 12 |
| 15 | ELVA ZOLLER & GREAT FALLS NATIONAL | |
| | BANK CO., TRUSTEES | 14-16 |
| 16,27 | ELMER & VIOLET VIHINEN | 15 |
| 17 | PAMELA MARLEN | 15 |
| 18 | WILLIAM A. ROGERS | 15 |
| 19 | CARL & MARTHA E. MEHMKE | 15-19 |
| 20 | BOYLE FARMING CORP. | 17 |
| 21 | RALPH BUMGARNER | 19 |
| 22,24 | U.S.A. | 3,5 |
| 25 | ORVAL & BETTY AABAK | 12 |
| 26 | W.H. SWANBERG | 14 |
| 9-1 | ROBERT LEE SWANSON C/O [illegible] | 12 |
| 11A | KATHERINE W. BUMGARNER & | 10-11 |
| | NORTHWESTERN UNION TRUST CO. | |

### CONVENTIONAL SIGNS

RIGHT OF WAY LINE
CENTERLINE (℄) OR PROJECTED LINE
STK'D. CENTERLINE
PARCEL NUMBER
OWNERSHIP BOUNDARY
R/W USE EXISTING R/W LT. OR RT.
PRESENT TRAVELED WAY (P.T.W.)
R/W LINE FENCED
RAILROAD R/W
CONSTRUCTION LIMITS — CUT — FILL
FENCE LINE
CONTROL OF ACCESS WITH FENCE
CONTROL OF ACCESS WITHOUT FENCE
GATE IN FENCE
CATTLE GUARD=24'
STATE & NATIONAL BORDER LINES
CITY OR TOWN LIMITS LINE
COUNTY LINE
RESERVATION LINE
TOWNSHIP & SECTION LINE
1/2 SECTION LINE
1/4 SECTION LINE
SECTION CORNER — FOUND — UNFOUND
1/4 SECTION COR.
1/16 SECTION COR.
CENTER OF SECTION
TELEPHONE OR TELEGRAPH POLES IN PLACE
POWER POLES IN PLACE
TEL. OR TEL. OR POWER POLES TO BE MOVED
NEW PIPES
OLD PIPES IN PLACE
OUTLET DITCH
INLET DITCH
DITCHES
CHANNEL CHANGES
BRIDGE
RAILROADS

### ACCESS CONTROL

1. PUBLIC ROAD APPROACHES: (U-277(7))
   A. ON THE LEFT OR NORTHERLY SIDE, STATION 281+50 TO STATION 110+00.0, NO MORE THAN FOUR PUBLIC APPROACHES; STATION 110+00.0 TO STATION 495+70.9, NO MORE THAN THREE PUBLIC APPROACHES. (U-277(7))
   B. PORTION ON THE RIGHT OR SOUTHERLY SIDE, STATION 281+50 TO STATION 495+70.9 NO MORE THAN SIX PUBLIC APPROACHES.
2. PRIVATE APPROACHES: (U-277(7))
   A. ON THE LEFT OR NORTHERLY SIDE, STATION 281+50 TO STATION 110+00.0, NO MORE THAN SIX PRIVATE APPROACHES; STATION 110+00.0 TO STATION 340+00.0, NO MORE THAN TWELVE PRIVATE APPROACHES; STATION 340+00.0 TO STATION 495+70.9, NO MORE THAN EIGHT. (U-277(7))
   B. ON THE RIGHT OR SOUTHERLY SIDE, STATION 281+50 TO STATION 200+00.0, NO MORE THAN EIGHT PRIVATE APPROACHES; STATION 200+00.0 TO STATION 495+70.9, NO MORE THAN FOURTEEN PRIVATE APPROACHES.
3. FIELD APPROACHES:
   A. ADDITIONAL APPROACHES MAY BE ALLOWED FOR ACCESS FOR FARM FIELDS OR PASTURES. THESE APPROACHES MAY NOT SERVE OCCUPIED RESIDENCES, COMMERCIAL ENTERPRISES OR ANY USE OTHER THAN ACCESS TO FARM FIELDS OR PASTURES. SUCH APPROACHES WILL BE ALLOWED BY TEMPORARY PERMITS ISSUED BY THE MONTANA DEPARTMENT OF HIGHWAYS.

| RELATED PROJECTS |
|---|
| |

| ASSOCIATED PROJECT AGREEMENT NUMBERS |
|---|
| |

REVISION: 1-23-85, 3-7-86
5-8-86

FHWA APPROVAL - 5-7-85

STATE OF MONTANA
DEPARTMENT OF HIGHWAYS

APPROVED: February 27 19 85

GARY J. WICKS
DIRECTOR OF HIGHWAYS
BY Stephen C. Kologi
CHIEF
PRECONSTRUCTION BUREAU

MONTANA
STEPHEN C. KOLOGI
1241 E
REGISTERED
PROFESSIONAL ENGINEER

U.S. DEPARTMENT OF TRANSPORTATION
FEDERAL HIGHWAY ADMINISTRATION

APPROVED:

DIVISION ADMINISTRATOR — DATE

F60-2(18)81 SHT 1 OF 19

| STATE | PROJECT NO. | SHEET NO. | TOTAL SHEETS |
|---|---|---|---|
| MONT. | F 60-2 (18) 81 | 2 | 19 |

GREAT FALLS - EAST

## OWNERSHIPS

| PARCEL | NAME | ADDRESS | TOTAL AREA | GROSS R/W AREA | P.T.W. AREA | AREA TO BE ACQUIRED | REMAINDER LEFT | REMAINDER RIGHT | CONST. PERM AREA | CONST. EASE AREA |
|---|---|---|---|---|---|---|---|---|---|---|
| 1 | FALLS CONST. CO. | | | SEE | SHEET | # 3 | | | | |
| 2 | GLORIA PEDERSEN & FALLS CONST. CO. | | | " | " | " | | | | |

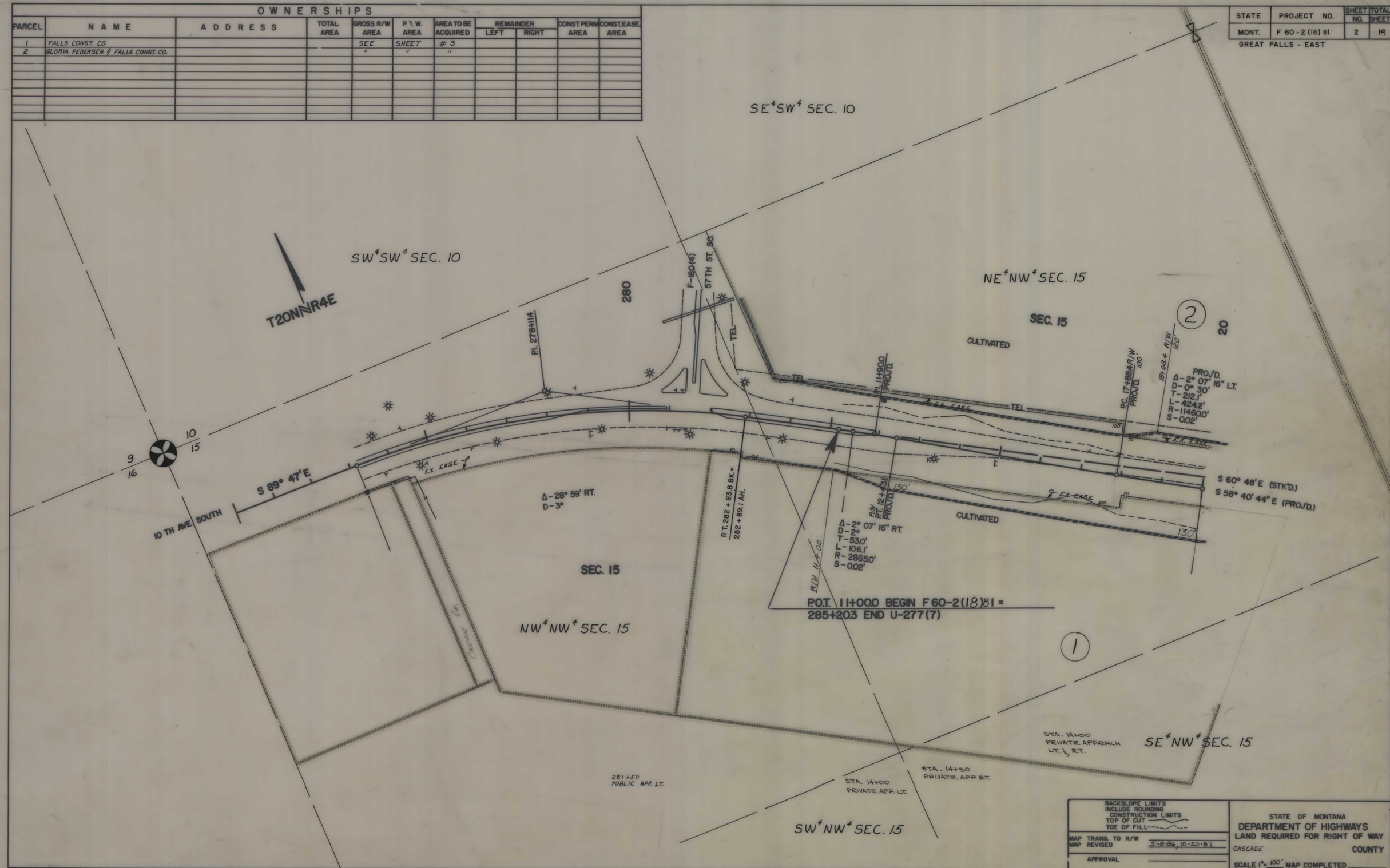


BACKSLOPE LIMITS
INCLUDE ROUNDING
CONSTRUCTION LIMITS
TOP OF CUT
TOE OF FILL

MAP TRANS. TO R/W
MAP REVISED 5-8-86, 10-20-87

APPROVAL

STATE OF MONTANA
DEPARTMENT OF HIGHWAYS
LAND REQUIRED FOR RIGHT OF WAY

CASCADE COUNTY

SCALE 1" = 100' MAP COMPLETED

F 60-2(18)81 SHT 2 OF 19

| STATE | PROJECT NO. | SHEET NO. | TOTAL SHEETS |
|---|---|---|---|
| MONT. | F 60-2(18)81 | 3 | 19 |

GREAT FALLS - EAST

## OWNERSHIPS

| PARCEL | NAME | ADDRESS | TOTAL AREA | GROSS R/W AREA | P.T.W. AREA | AREA TO BE ACQUIRED | REMAINDER LEFT | REMAINDER RIGHT | CONST. PERM AREA | CONST. EASE. AREA |
|---|---|---|---|---|---|---|---|---|---|---|
| 1 | FALLS CONSTRUCTION CO. | | | 2.17 AC. | 0 | 2.17 AC. | | | 0.15 AC. | |
| 2 | GLORIA PEDERSEN & FALLS CONST. CO. | | | 0.31 AC. | 0 | 0.31 AC. | | | | |
| 3 | PATRICIA AREHART & THOMAS BERKNER | | | 0.09 AC. | 0 | 0.09 AC. | | | | |
| 4 | " " " " | | | 1.23 AC. | 0 | 1.23 AC. | | | | |
| 5 | HOMER PIKE | | | 0.08 AC. | 0 | 0.08 AC. | | | | |
| 6 | PATRICIA AREHART & THOMAS BERKNER | | | SEE | SHEET | # 4 | | | | |
| 22 | U.S.A. | | | NEGOTIATIONS ONLY | | | | | | |
| 23 | PATRICIA AREHART & THOMAS BERKNER | | | SEE | SHEET | # 4 | | | | |

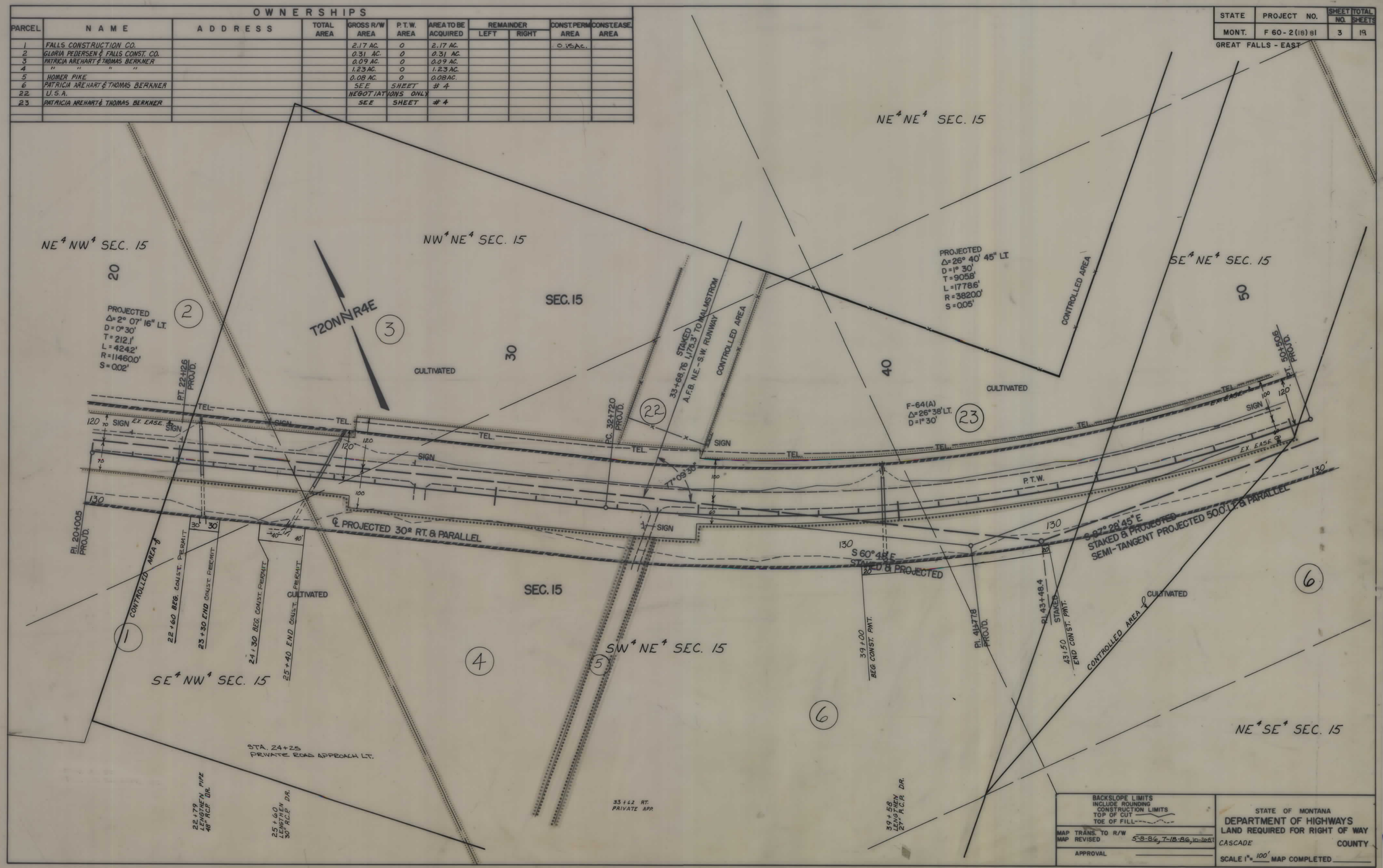


F 60-2(18)81 SHT 3 OF 19

| STATE | PROJECT NO. | SHEET NO. | TOTAL SHEETS |
|---|---|---|---|
| MONT. | F 60 - 2(18)81 | 4 | 19 |

GREAT FALLS - EAST

## OWNERSHIPS

| PARCEL | NAME | ADDRESS | TOTAL AREA | GROSS R/W AREA | P.T.W. AREA | AREA TO BE ACQUIRED | REMAINDER LEFT | REMAINDER RIGHT | CONST. PERM. AREA | CONST. EASE. AREA |
|---|---|---|---|---|---|---|---|---|---|---|
| 6 | PATRICIA AREHART & THOMAS BERKNER | | | 5.04 AC. | 0.05 AC. | 4.99 AC. | | | 0.21 AC. | |
| 7 | RICHARD PACHER, ZOLLIE KELMAN, & SIDNEY KELMAN | | | 0.75 AC. | 0 | 0.75 AC. | | | | |
| 8 | WINGER RANCHES, INC. | | | SEE | SHEET | #7 | | | | |
| 23 | PATRICIA AREHART & THOMAS BERKNER | | | NEGOTIATIONS ONLY | | | | | | |

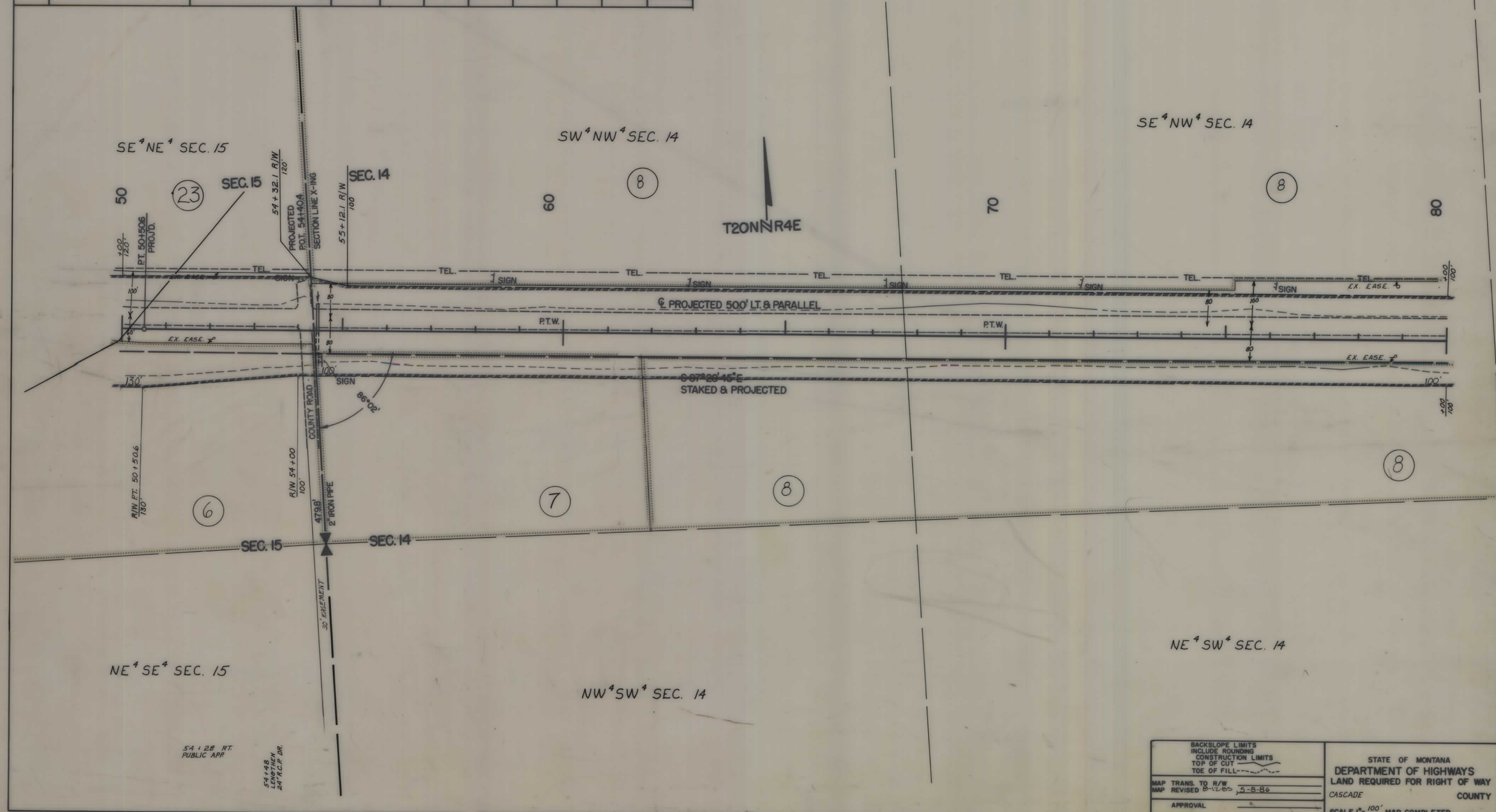


BACKSLOPE LIMITS INCLUDE ROUNDING
CONSTRUCTION LIMITS
TOP OF CUT
TOE OF FILL

MAP TRANS. TO R/W
MAP REVISED 8-12-85, 5-8-86

APPROVAL

STATE OF MONTANA
DEPARTMENT OF HIGHWAYS
LAND REQUIRED FOR RIGHT OF WAY

CASCADE COUNTY

SCALE 1" = 100' MAP COMPLETED

F 60-2(18)81 SHT 4 OF 19

| STATE | PROJECT NO. | SHEET NO. | TOTAL SHEETS |
|---|---|---|---|
| MONT. | F 60-2(18)81 | 5 | 19 |

GREAT FALLS - EAST

## OWNERSHIPS

| PARCEL | NAME | ADDRESS | TOTAL AREA | GROSS R/W AREA | P.T.W. AREA | AREA TO BE ACQUIRED | REMAINDER LEFT | REMAINDER RIGHT | CONST. PERM AREA | CONST. EASE AREA |
|---|---|---|---|---|---|---|---|---|---|---|
| 8 | WINGER RANCHES, INC. | | | SEE | SHEET | #7 | | | | |
| 24 | U. S. A. | | | NEGOTIATIONS | | ONLY | | | | |

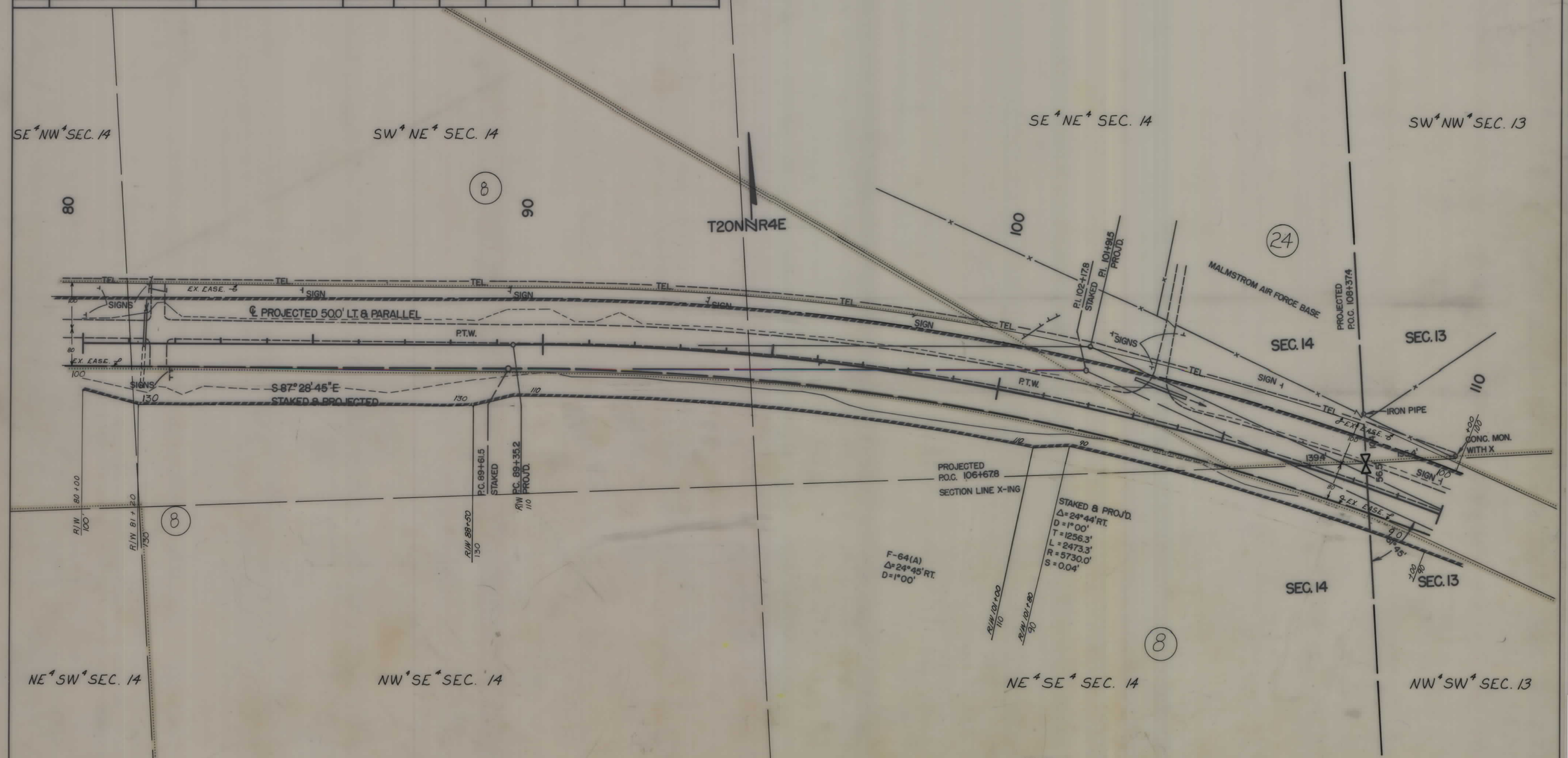


BACKSLOPE LIMITS INCLUDE ROUNDING
CONSTRUCTION LIMITS
TOP OF CUT
TOE OF FILL

MAP TRANS. TO R/W
MAP REVISED 5-8-86

APPROVAL

STATE OF MONTANA
DEPARTMENT OF HIGHWAYS
LAND REQUIRED FOR RIGHT OF WAY
CASCADE COUNTY

SCALE 1" = 100' MAP COMPLETED

F 60-2(18)81 SHT 5 OF 19

| STATE | PROJECT NO. | SHEET NO. | TOTAL SHEETS |
|---|---|---|---|
| MONT. | F 60 - 2(18)81 | 6 | 19 |

GREAT FALLS - EAST

## OWNERSHIPS

| PARCEL | NAME | ADDRESS | TOTAL AREA | GROSS R/W AREA | P.T.W. AREA | AREA TO BE ACQUIRED | REMAINDER LEFT | REMAINDER RIGHT | CONST. PERM AREA | CONST. EASE AREA |
|---|---|---|---|---|---|---|---|---|---|---|
| 8 | WINGNER RANCHES, INC. | | | SEE | SHEET | #7 | | | | |
| 9 | GLORIA PEDERSEN | | | " | " | " | | | | |

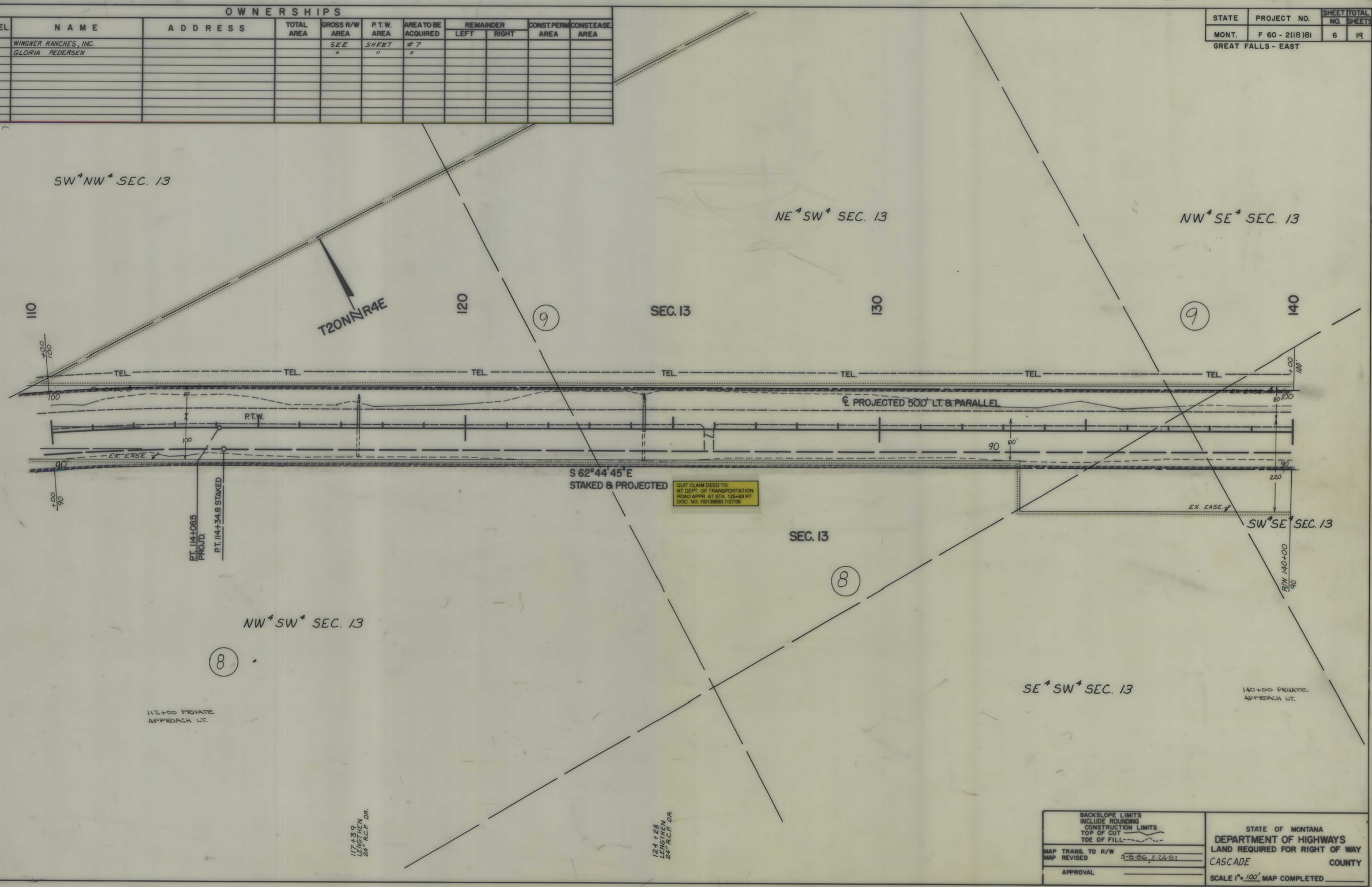


BACKSLOPE LIMITS
INCLUDE ROUNDING
CONSTRUCTION LIMITS
TOP OF CUT
TOE OF FILL

MAP TRANS. TO R/W
MAP REVISED 5-8-86, 2-24-87

APPROVAL

STATE OF MONTANA
DEPARTMENT OF HIGHWAYS
LAND REQUIRED FOR RIGHT OF WAY

CASCADE COUNTY

SCALE 1" = 100' MAP COMPLETED

F 60-2(18)81 SHT 6 OF 19

| STATE | PROJECT NO. | SHEET NO. | TOTAL SHEETS |
|---|---|---|---|
| MONT. | F 60 - 2 (18)81 | 7 | 19 |

GREAT FALLS - EAST

## OWNERSHIPS

| PARCEL | NAME | ADDRESS | TOTAL AREA | GROSS R/W AREA | P.T.W. AREA | AREA TO BE ACQUIRED | REMAINDER LEFT | REMAINDER RIGHT | CONST. PERM AREA | TEMP. EASE. AREA |
|---|---|---|---|---|---|---|---|---|---|---|
| 8 | WINGER RANCHES, INC. | 1200 32nd S, GREAT FALLS, MT. | | 11.77 AC. | 0.03 AC. | 11.74 AC. | | | 8.68 AC. | |
| 9 | GLORIA PEDERSEN | 659 MURRAY DR, EL CAJON, CA. 92020 | | 0.65 AC. | 0 | 0.65 AC. | | | | 2.0 AC. |
| 10 | CHARLES A. BOVEY, DECEASED % SUE BOVEY OF BOVEY RESTORATIONS 501 NW BANK BLDG | 59401 | | SEE | SHEET | #10 | | | | |

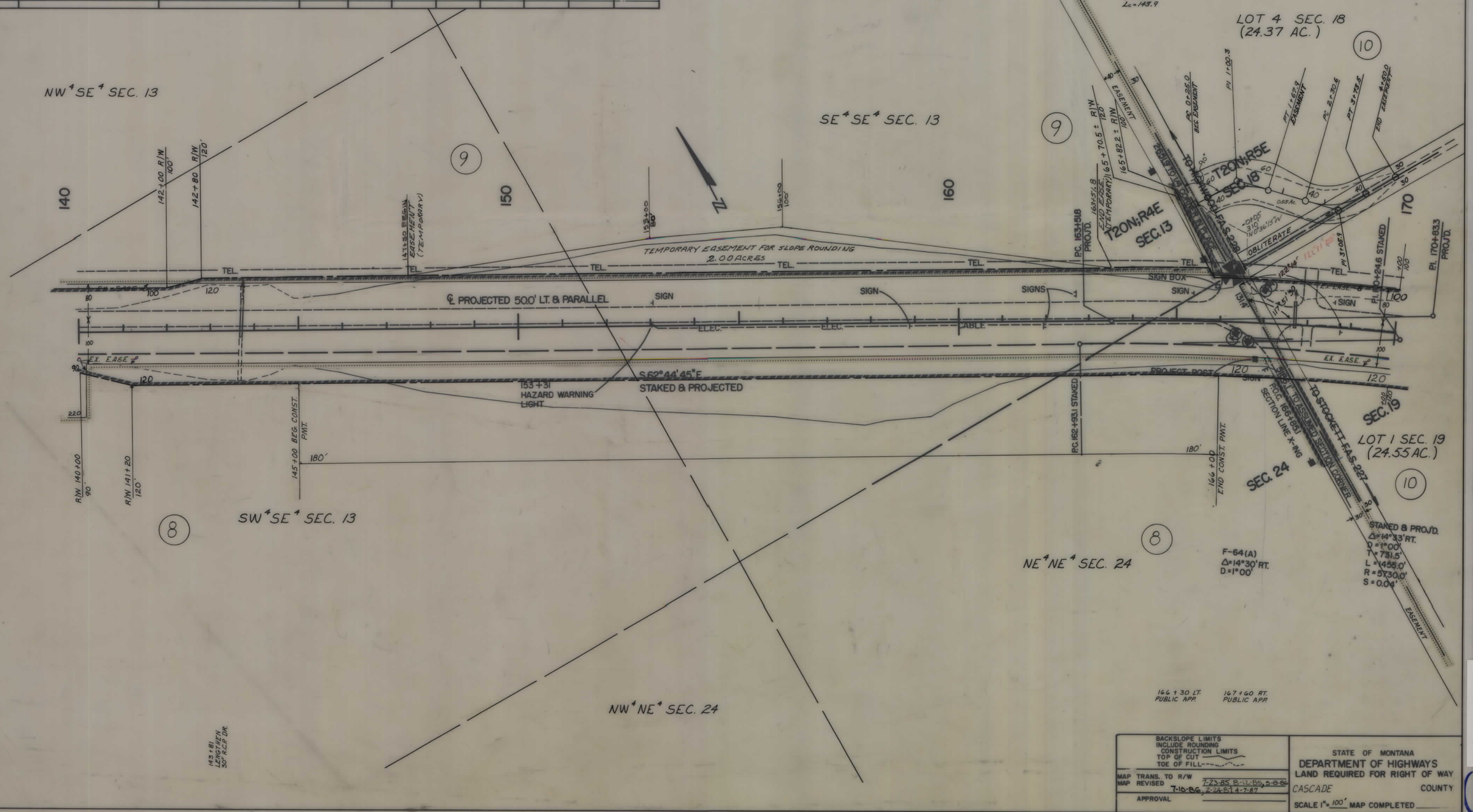


F 60-2(18)81 SHT 7 OF 19

| STATE | PROJECT NO. | SHEET NO. | TOTAL SHEETS |
|---|---|---|---|
| MONT. | F 60-2(18)81 | 8 | 19 |

GREAT FALLS - EAST

## OWNERSHIPS

| PARCEL | NAME | ADDRESS | TOTAL AREA | GROSS R/W AREA | P.T.W. AREA | AREA TO BE ACQUIRED | REMAINDER LEFT | REMAINDER RIGHT | CONST. PERM. AREA | CONST. EASE. AREA |
|---|---|---|---|---|---|---|---|---|---|---|
| 10 | CHARLES A. BONEY % SUE BONEY OF BONEY RESTORATION | 501 NW BANK BLDG, GREAT FALLS, MT 59401 | | SEE | SHEET | # 10 | | | | |

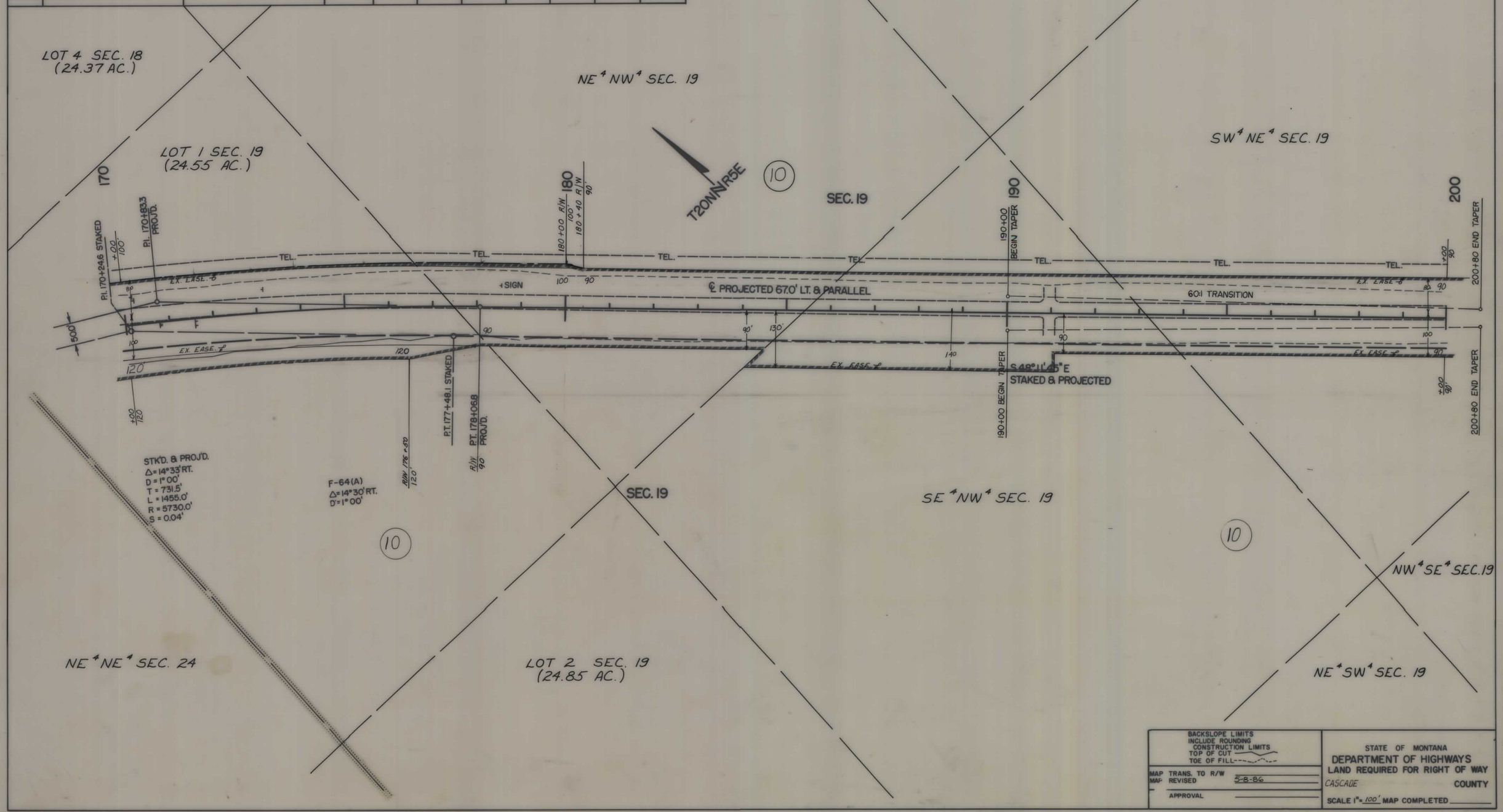


BACKSLOPE LIMITS INCLUDE ROUNDING
CONSTRUCTION LIMITS
TOP OF CUT
TOE OF FILL

MAP TRANS. TO R/W
MAP REVISED 5-8-86
APPROVAL

STATE OF MONTANA
DEPARTMENT OF HIGHWAYS
LAND REQUIRED FOR RIGHT OF WAY
CASCADE COUNTY
SCALE 1" = 100' MAP COMPLETED

F 60-2(18)81 SHT 8 OF 19

| STATE | PROJECT NO. | SHEET NO. | TOTAL SHEETS |
|---|---|---|---|
| MONT. | F 60-2(18)81 | 9 | 19 |

GREAT FALLS - EAST

## OWNERSHIPS

| PARCEL | NAME | ADDRESS | TOTAL AREA | GROSS R/W AREA | P.T.W. AREA | AREA TO BE ACQUIRED | REMAINDER LEFT | REMAINDER RIGHT | CONST. PERM AREA | CONST. EASE AREA |
|---|---|---|---|---|---|---|---|---|---|---|
| 10 | CHARLES A. BOVEY DECEASED % SUE BOVEY OF BOVEY | RESTORATION 501 NW BANK BLDG. GREAT FALLS, MT. 59401 | | SEE | SHEET | # 10 | | | | |

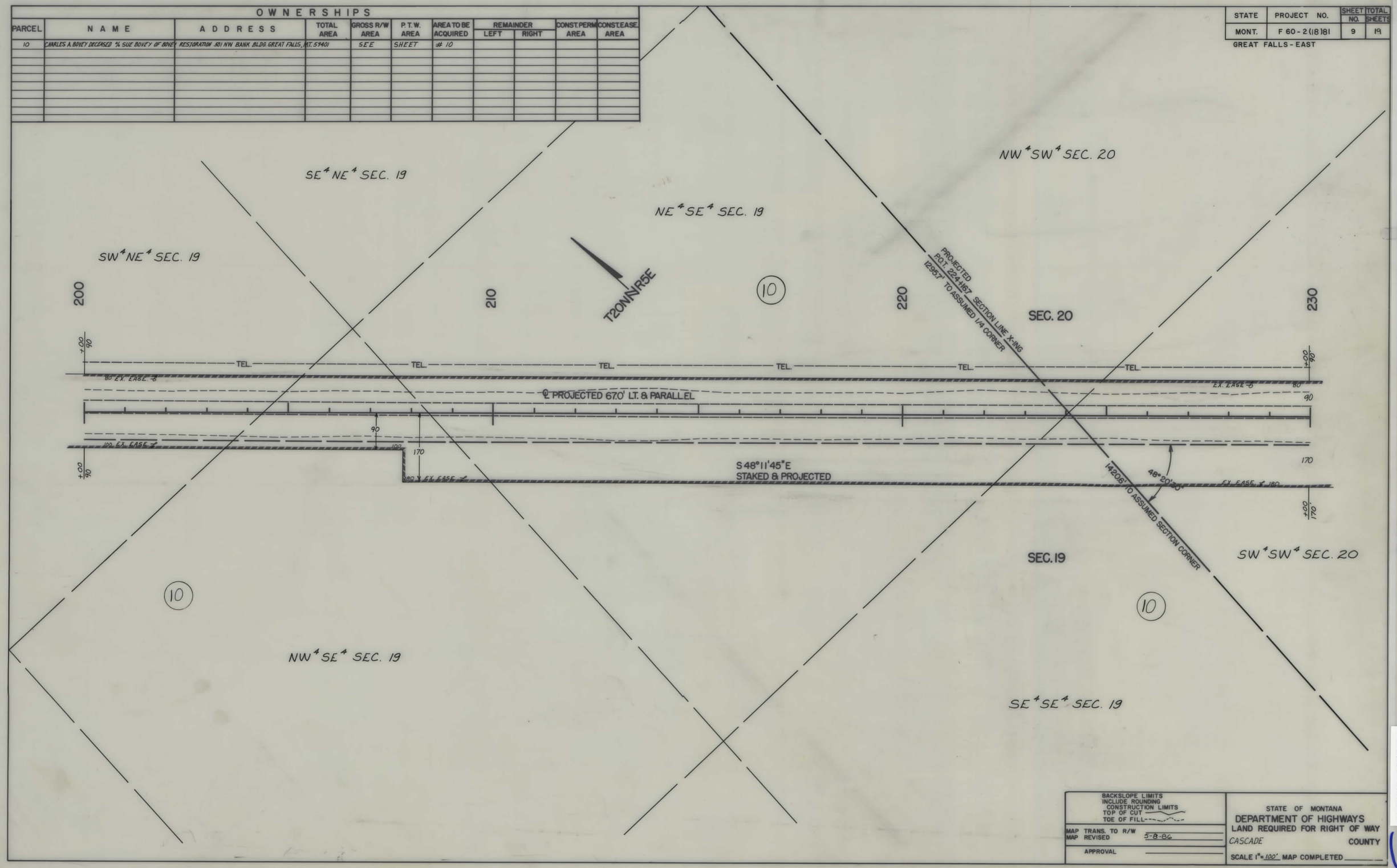


BACKSLOPE LIMITS INCLUDE ROUNDING
CONSTRUCTION LIMITS
TOP OF CUT
TOE OF FILL

MAP TRANS. TO R/W
MAP REVISED 5-8-86

APPROVAL

STATE OF MONTANA
DEPARTMENT OF HIGHWAYS
LAND REQUIRED FOR RIGHT OF WAY
CASCADE COUNTY

SCALE 1" = 100' MAP COMPLETED

F 60-2(18)81 SHT 9 OF 19

| STATE | PROJECT NO. | SHEET NO. | TOTAL SHEETS |
|---|---|---|---|
| MONT. | F 60 - 2(18)81 | 10 | 19 |

GREAT FALLS - EAST

## OWNERSHIPS

| PARCEL | NAME | ADDRESS | TOTAL AREA | GROSS R/W AREA | P.T.W. AREA | AREA TO BE ACQUIRED | REMAINDER LEFT | REMAINDER RIGHT | CONST. PERM AREA | CONST. EASE AREA |
|---|---|---|---|---|---|---|---|---|---|---|
| 10 | CHARLES A. BOVEY DECEASED % SUE BOVEY OF BOVEY RESTORATIONS | | | | | | | | | |
| | | 501 NORWEST BANK BLDG. GREAT FALLS, MT. 59401 | | 40.64 AC. | 39.55 AC. | 1.09 AC | | | | 0.55 AC. * |
| 11 | KATHERINE W. BUMGARNER & NORTHWESTERN | UNION TRUST CO. 400 EARTH ST. MT 4404 GREAT FALLS, 59401 | | .390 AC. | 2.37 AC. | 1.53 AC. | | | | |
| 12 | BURLINGTON NORTHERN R.R. | SEE SHEET # 11 | 1 | 1.50 AC. | 0.52 AC | 0.98 AC. | | | | |
| 13 | ROBERT LEE SWANSON C/D HOFFARTH | 149 RIVERVIEW C., GREAT FALLS, MT | | SEE | SHEET | # 12 | | | | |
| 14 | KATHERINE W. BUMGARNER & NORTHWESTERN | UNION TRUST CO. | | " | " | # 14 | | | | |
| 11A | KATHERINE W. BUMGARNER & NORTHWESTERN UNION TRUST CO. | | | 0.46 AC. | | 0.46 AC. ** | | | | |

* ACQUIRE IN NAME OF COUNTY
** " " " " R.R. = 0.46 AC.

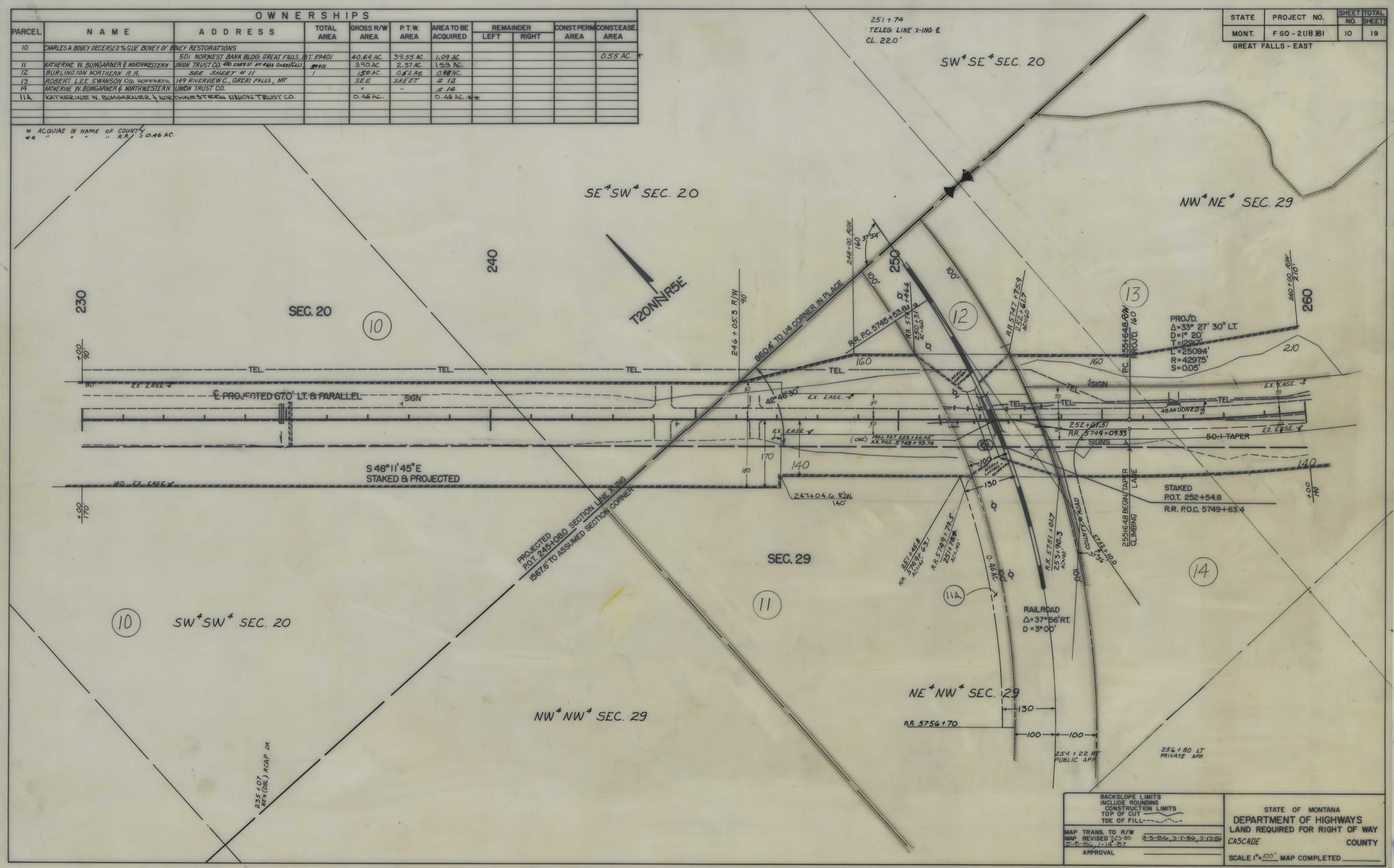


BACKSLOPE LIMITS INCLUDE ROUNDING
CONSTRUCTION LIMITS
TOP OF CUT
TOE OF FILL

MAP TRANS. TO R/W
MAP REVISED 7-23-85 3-5-86, 3-7-86, 3-13-86
5-8-86, 1-14-87
APPROVAL

STATE OF MONTANA
DEPARTMENT OF HIGHWAYS
LAND REQUIRED FOR RIGHT OF WAY
CASCADE COUNTY
SCALE 1" = 100' MAP COMPLETED

F 60-2(18)81 SHT 10 OF 19

| STATE | PROJECT NO. | SHEET NO. | TOTAL SHEETS |
|---|---|---|---|
| MONT. | F 60-2(18)81 | 11 | 19 |

GREAT FALLS - EAST

## OWNERSHIPS

| PARCEL | NAME | ADDRESS | TOTAL AREA | GROSS R/W AREA | P.T.W. AREA | AREA TO BE ACQUIRED | REMAINDER LEFT | REMAINDER RIGHT | CONST. PERM AREA | CONST. EASE AREA |
|---|---|---|---|---|---|---|---|---|---|---|
| | BURLINGTON NORTHERN R.R. | | | | | | | | 10.28 AC. | |

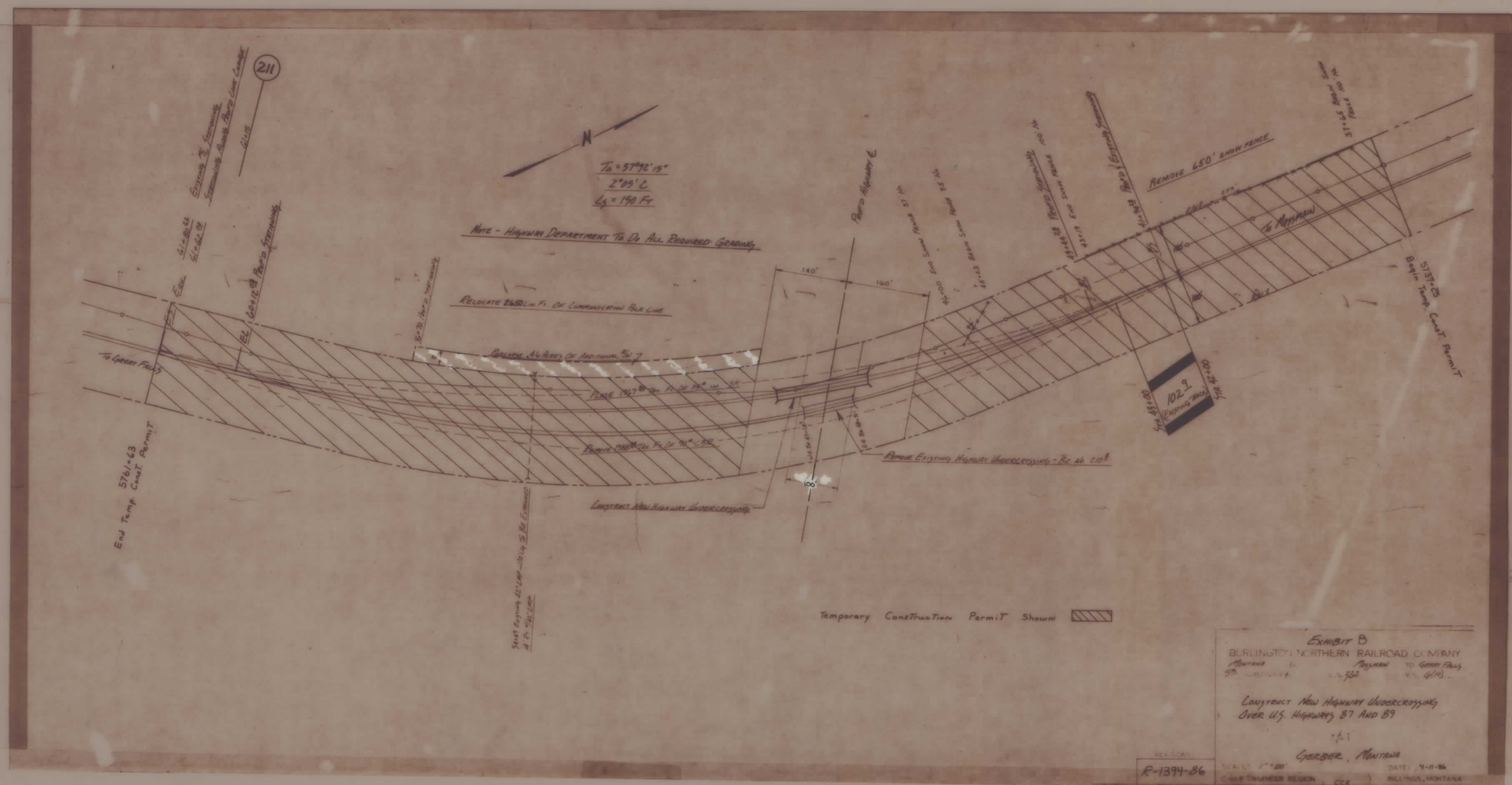


BACKSLOPE LIMITS INCLUDE ROUNDING
CONSTRUCTION LIMITS
TOP OF CUT
TOE OF FILL

MAP TRANS. TO R/W 5-8-86
MAP REVISED

STATE OF MONTANA
DEPARTMENT OF HIGHWAYS
LAND REQUIRED FOR RIGHT OF WAY
CASCADE COUNTY
SCALE 1" = 100' MAP COMPLETED

F 60-2(18)81 SHT 11 OF 19

| STATE | PROJECT NO. | SHEET NO. | TOTAL SHEETS |
|---|---|---|---|
| MONT. | F 60-2(18)81 | 12 | 19 |

GREAT FALLS-EAST

## OWNERSHIPS

| PARCEL | NAME | ADDRESS | TOTAL AREA | GROSS R/W AREA | P.T.W. AREA | AREA TO BE ACQUIRED | REMAINDER LEFT | REMAINDER RIGHT | CONST. PERM AREA | CONST. EASE AREA |
|---|---|---|---|---|---|---|---|---|---|---|
| 13 | ROBERT L. SWANSON C/O HOFFARTH | 149 RIVERVIEW C., GREAT FALLS MT | | 2.36 AC. | 0 | 2.36 AC | | | | |
| 14 | KATHERINE W. BUMGARNER & NORTHWESTERN UNION TRUST CO. | | | SEE | SHEET | #14 | | | | |
| 25 | ORVAL & BETTY AABAK | BRADY, MT. | | NEGOTIATIONS | | ONLY | | | | |
| 13.1 | ROBERT LEE SWANSON d/b/a BAR S SALOON | 149 RIVERVIEW C, GREAT FALLS, MT. | | " | " | " | | | | |

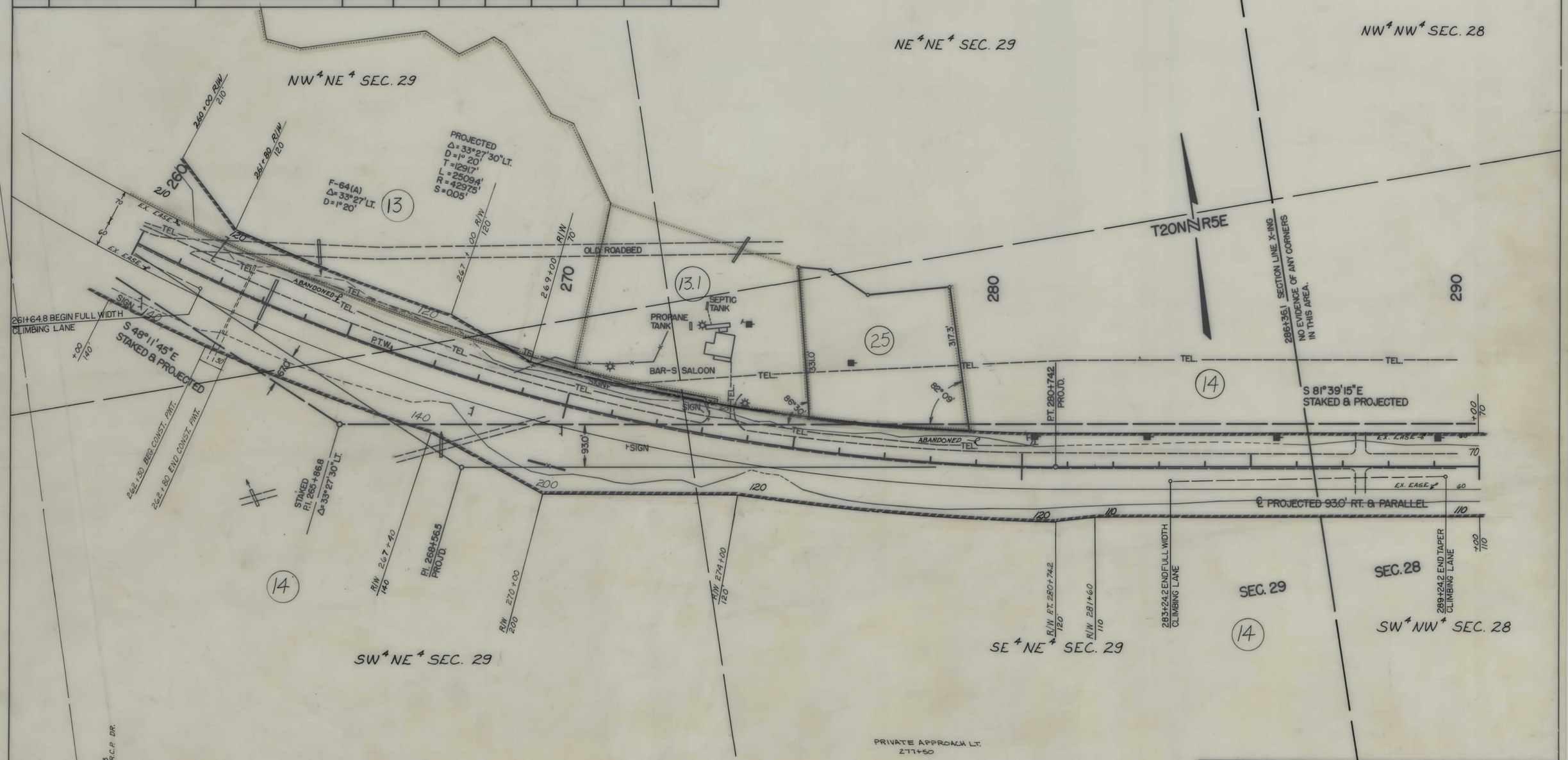


BACKSLOPE LIMITS
INCLUDE ROUNDING
CONSTRUCTION LIMITS
TOP OF CUT
TOE OF FILL

MAP TRANS. TO R/W
MAP REVISED 6-27-85, 1-23-85, 5-8-86, 1-5-87

APPROVAL

STATE OF MONTANA
DEPARTMENT OF HIGHWAYS
LAND REQUIRED FOR RIGHT OF WAY
CASCADE COUNTY
SCALE 1" = 100' MAP COMPLETED

F 60-2(18)81 SHT 12 OF 19

| STATE | PROJECT NO. | SHEET NO. | TOTAL SHEETS |
|---|---|---|---|
| MONT. | F 60-2(18)81 | 13 | 19 |

GREAT FALLS - EAST

## OWNERSHIPS

| PARCEL | NAME | ADDRESS | TOTAL AREA | GROSS R/W AREA | P.T.W. AREA | AREA TO BE ACQUIRED | REMAINDER LEFT | REMAINDER RIGHT | CONST. PERM AREA | CONST. EASE. AREA |
|---|---|---|---|---|---|---|---|---|---|---|
| 14 | KATHERINE W. BUMGARNER & NORTHWESTERN | UNION TRUST CO. TRUSTEES | | SEE | SHEET | # 14 | | | | |
| 14 A | " " " | " " | | | | | | | 0.92 Ac. | |

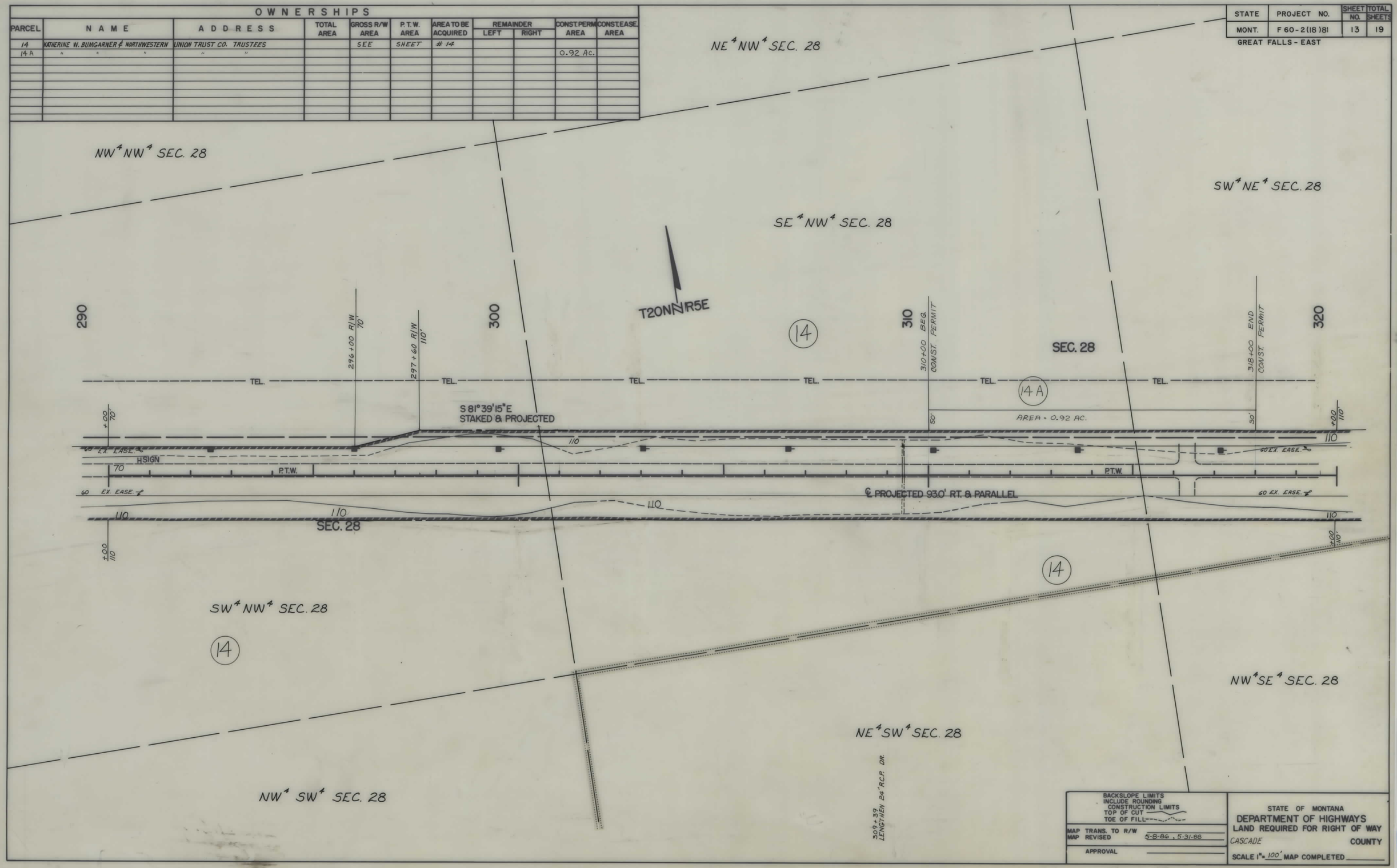


BACKSLOPE LIMITS INCLUDE ROUNDING
CONSTRUCTION LIMITS
TOP OF CUT
TOE OF FILL

MAP TRANS. TO R/W
MAP REVISED 5-8-86, 5-31-88

APPROVAL

STATE OF MONTANA
DEPARTMENT OF HIGHWAYS
LAND REQUIRED FOR RIGHT OF WAY
CASCADE COUNTY
SCALE 1" = 100' MAP COMPLETED

F 60-2(18)81 SHT 13 OF 19

| STATE | PROJECT NO. | SHEET NO. | TOTAL SHEETS |
|---|---|---|---|
| MONT. | F 60 - 2(18)81 | 14 | 19 |

GREAT FALLS - EAST

## OWNERSHIPS

| PARCEL | NAME | ADDRESS | TOTAL AREA | GROSS R/W AREA | P.T.W. AREA | AREA TO BE ACQUIRED | REMAINDER LEFT | REMAINDER RIGHT | CONST. PERM AREA | CONST. EASE. AREA |
|---|---|---|---|---|---|---|---|---|---|---|
| 14 | KATHERINE W. BUMGARNER & NORTHWESTERN UNION TRUST CO. TRUSTEES | | | | | | | | | |
| | | 400 FIFTH ST. N., APT. #404 GREAT FALLS 59401 | | 37.08 AC. | 21.72 AC. | 15.36 AC. | | | 0.03 AC. | |
| 15 | ELVA ZOLLER & GREAT FALLS NATIONAL BANK CO., TRUSTEES | | | SEE | SHEET | # 16 | | | | |
| 26 | W. H. SWANBERG | 618 5th AVE. N, GREAT FALLS MT. | | NEGOTIATIONS | | ONLY | | | | |
| 16 | ELMER & VIOLET VIHINEN | | | SEE | SHEET | # 15 | | | | |
| 28 | CASCADE COUNTY | | | | | | | | | |

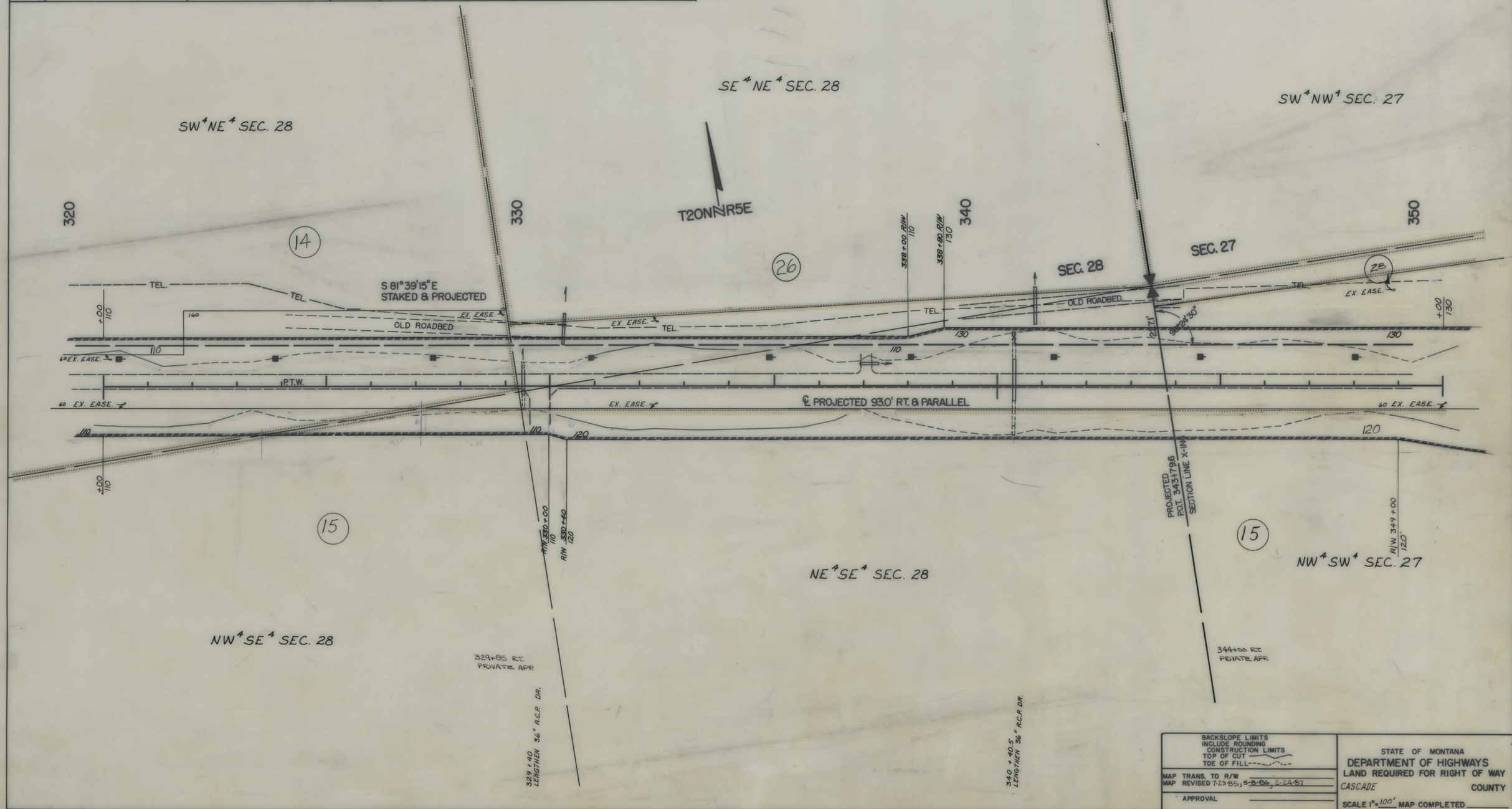


BACKSLOPE LIMITS
INCLUDE ROUNDING
CONSTRUCTION LIMITS
TOP OF CUT
TOE OF FILL

MAP TRANS. TO R/W
MAP REVISED 7-23-85, 5-8-86, 2-24-87

APPROVAL

STATE OF MONTANA
DEPARTMENT OF HIGHWAYS
LAND REQUIRED FOR RIGHT OF WAY
CASCADE COUNTY

SCALE 1" = 100' MAP COMPLETED

F 60-2(18)81 SHT 14 OF 19

| STATE | PROJECT NO. | SHEET NO. | TOTAL SHEETS |
|---|---|---|---|
| MONT. | F 60-2(18)81 | 15 | 19 |

GREAT FALLS - EAST

## OWNERSHIPS

| PARCEL | NAME | ADDRESS | TOTAL AREA | GROSS R/W AREA | P.T.W. AREA | AREA TO BE ACQUIRED | REMAINDER LEFT | REMAINDER RIGHT | CONST. PERM AREA | EASE. AREA |
|---|---|---|---|---|---|---|---|---|---|---|
| 15 | ELVA ZOLLER & GREAT FALLS NATIONAL BANK, CO-TRUSTEES | 2101 FIRST AV. S., GREAT FALLS, MT 59405 | | SEE | SHEET | # 16 | | | | |
| 16 | ELMER & VIOLET VIHINEN | HIGHWOOD STAR RT. GREAT FALLS, MT. | 0.98AC. | 0.98AC. | 0 | 0.98AC. | | | | |
| 17 | PAMELA MARLEN | EAST OF GREAT FALLS, MT. | | 0.86 AC | 0 | 0.86 AC. | | | | |
| 18 | WILLIAM A. ROGERS | 5100 9th AV. SO., GREAT FALLS, MT. | | SEE | SHEET | # 16 | | | | |
| | | HIGHWOOD STAR ROUTE, GREAT FALLS, MT. | | SEE | SHEET | # 19 | | | | |
| 27 | ELMER & VIOLET VIHINEN | HIGHWOOD STAR ROUTE, GRT. FALLS, MT. | | FOR NEGOTIATIONS ONLY | | | | | | |
| 28 | CASCADE COUNTY | | 2.65AC. | 0.74AC. | | 0.74AC. | | | | |

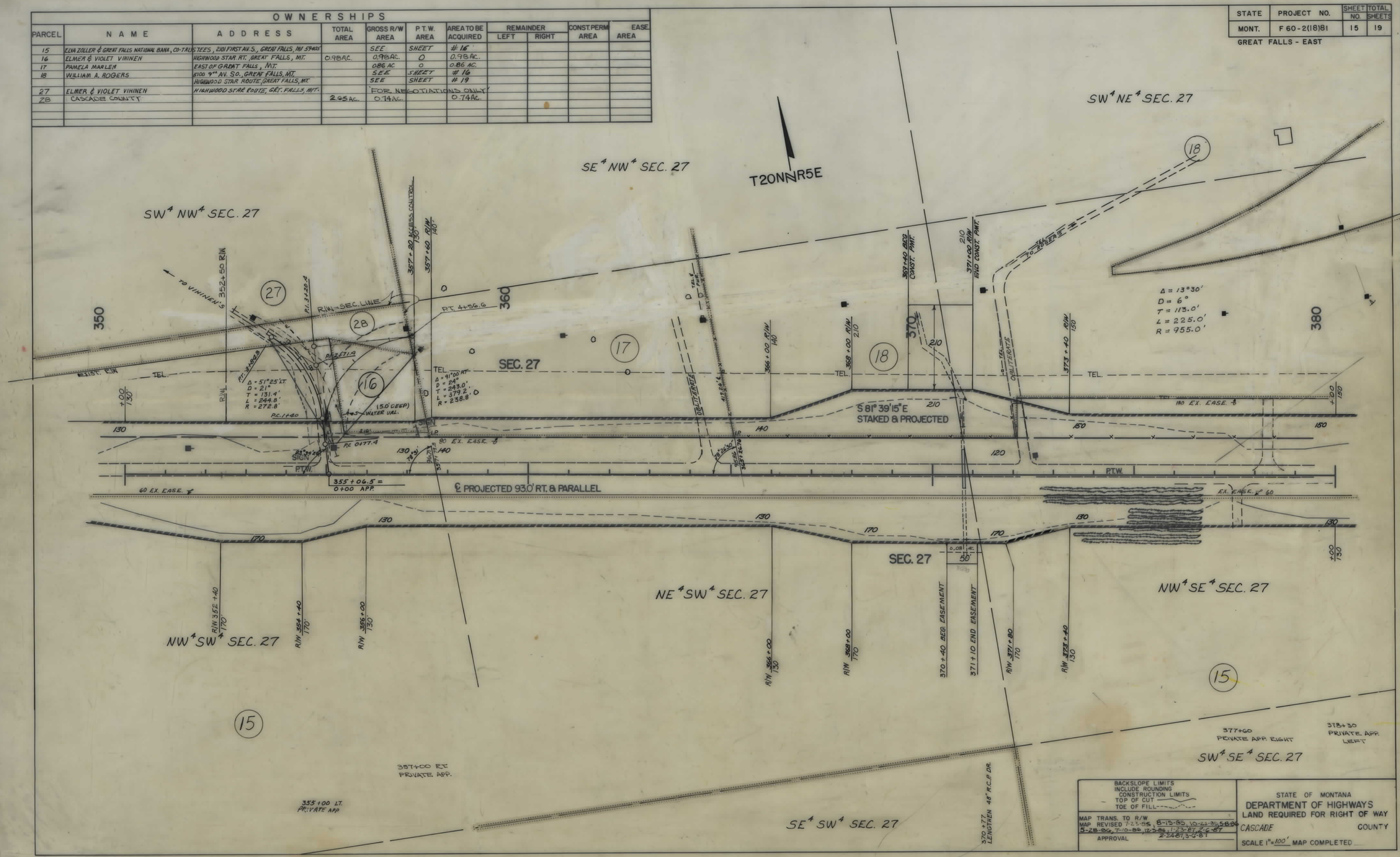


BACKSLOPE LIMITS
INCLUDE ROUNDING
CONSTRUCTION LIMITS
TOP OF CUT
TOE OF FILL

MAP TRANS. TO R/W
MAP REVISED 7-23-85, 8-15-85, 10-23-3-58-86, 5-28-86, 7-10-86, 12-3-86, 1-23-87, 2-6-87
APPROVAL 2-24-81, 3-6-81

STATE OF MONTANA
DEPARTMENT OF HIGHWAYS
LAND REQUIRED FOR RIGHT OF WAY
CASCADE COUNTY
SCALE 1"=100' MAP COMPLETED

F 60-2(18)81 SHT 15 OF 19

| STATE | PROJECT NO. | SHEET NO. | TOTAL SHEETS |
|---|---|---|---|
| MONT. | F 60 - 2(18)81 | 16 | 19 |

GREAT FALLS - EAST

## OWNERSHIPS

| PARCEL | NAME | ADDRESS | TOTAL AREA | GROSS R/W AREA | P.T.W. AREA | AREA TO BE ACQUIRED | REMAINDER LEFT | REMAINDER RIGHT | CONST. PERM. AREA | EASE. AREA |
|---|---|---|---|---|---|---|---|---|---|---|
| 15 | ELVA ZOLLER & GREAT FALLS NATIONAL BANK, CO-TRUSTEES | 2101 FIRST AV. S. GREAT FALLS, MT. 59405 | | 11.54 AC. | 0 | 11.54 AC. | | | | 0.08 AC. |
| 19 | CARL & MARTHA E. MEHMKE | HIGHWOOD STAR ROUTE, GREAT FALLS, MT. | | SEE | SHEET | # 19 | | | | |
| 18 | WILLIAM A. ROGERS | 5100 9th AV. SO., GREAT FALLS, MT. | | 2.00 AC. | 0 | 2.00 AC. | | | 0.11 AC. | |

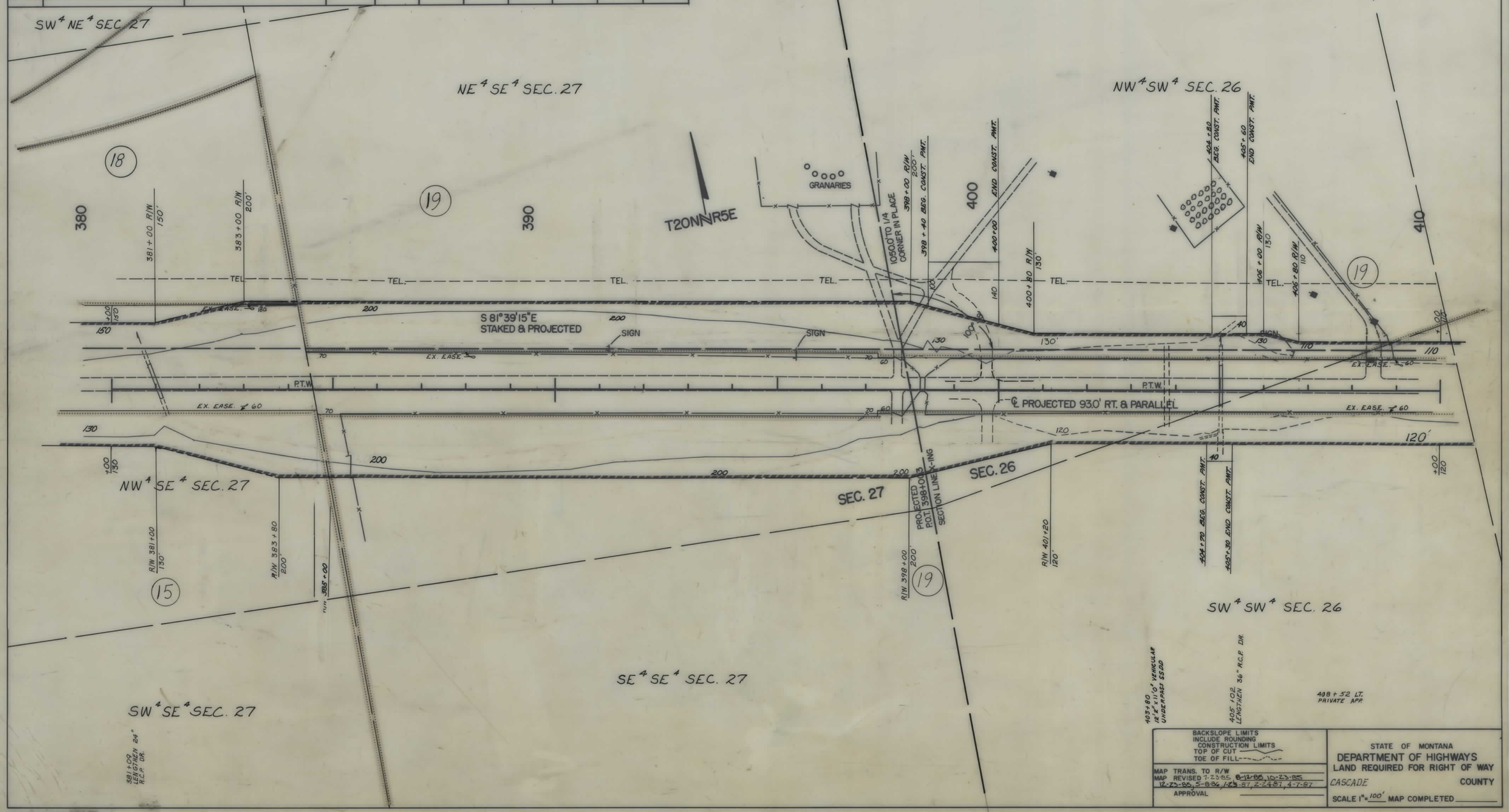


BACKSLOPE LIMITS INCLUDE ROUNDING
CONSTRUCTION LIMITS
TOP OF CUT
TOE OF FILL

MAP TRANS. TO R/W
MAP REVISED 7-23-85, 8-12-85, 10-23-85, 12-23-85, 5-8-86, 1-23-87, 2-24-87, 4-7-87

APPROVAL

STATE OF MONTANA
DEPARTMENT OF HIGHWAYS
LAND REQUIRED FOR RIGHT OF WAY

CASCADE COUNTY

SCALE 1" = 100' MAP COMPLETED

F 60-2(18)81 SHT 16 OF 19

| STATE | PROJECT NO. | SHEET NO. | TOTAL SHEETS |
|---|---|---|---|
| MONT. | F 60 - 2(18)81 | 17 | 19 |

GREAT FALLS - EAST

## OWNERSHIPS

| PARCEL | NAME | ADDRESS | TOTAL AREA | GROSS R/W AREA | P.T.W. AREA | AREA TO BE ACQUIRED | REMAINDER LEFT | REMAINDER RIGHT | CONST. PERM AREA | CONST. EASE AREA |
|---|---|---|---|---|---|---|---|---|---|---|
| 19 | CARL & MARTHA E. MEHMKE | HIGHWOOD STAR ROUTE, GREAT FALLS, MT. | | SEE | SHEET | #19 | | | | |
| 20 | BOYLE FARMING CORP. | UNKNOWN | | 1.34 AC | 0 | 1.34 AC. | | | | |

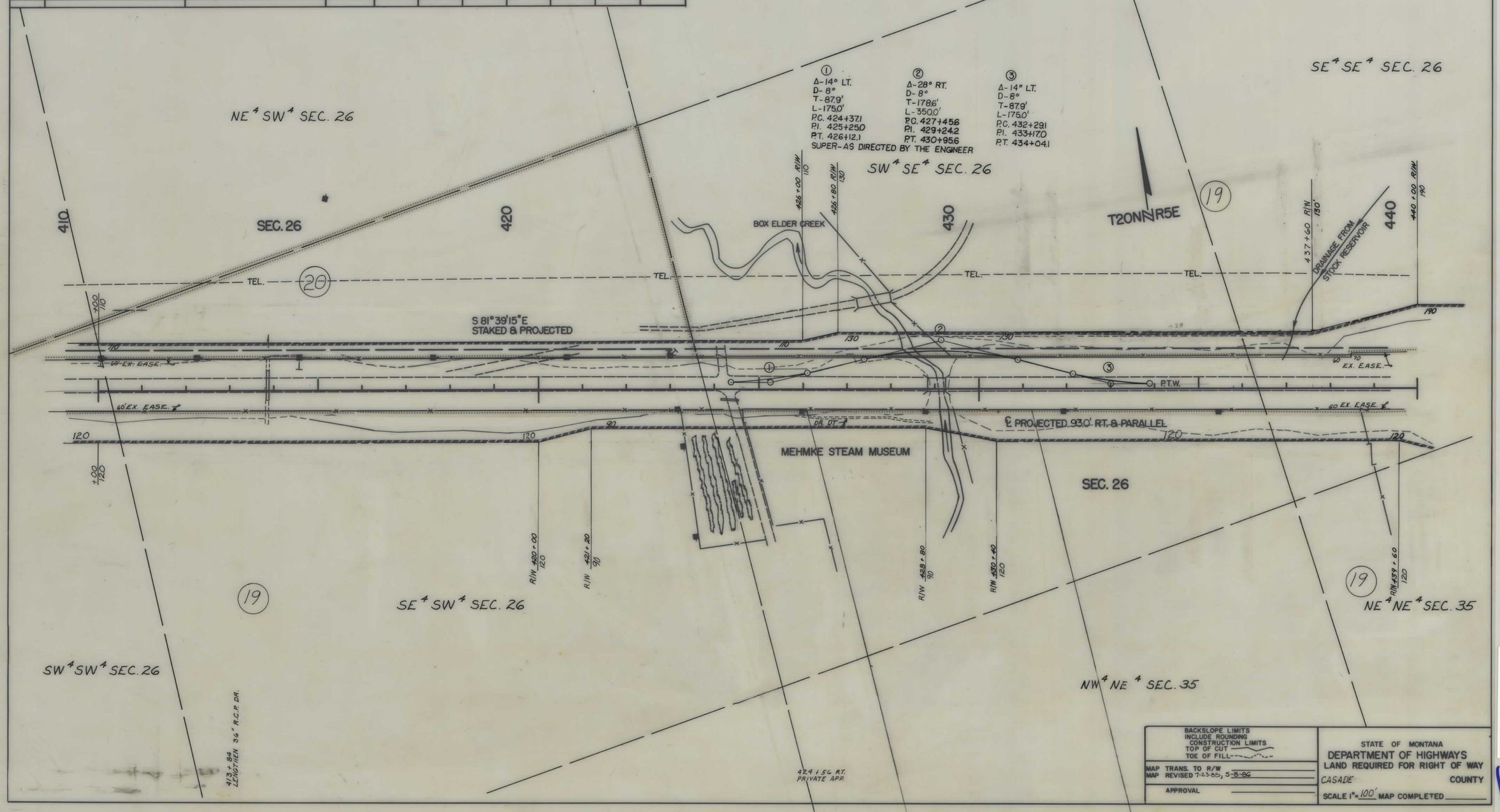


BACKSLOPE LIMITS
INCLUDE ROUNDING
CONSTRUCTION LIMITS
TOP OF CUT
TOE OF FILL

MAP TRANS. TO R/W
MAP REVISED 7-23-85, 5-8-86

APPROVAL

STATE OF MONTANA
DEPARTMENT OF HIGHWAYS
LAND REQUIRED FOR RIGHT OF WAY
CASADE COUNTY
SCALE 1" = 100' MAP COMPLETED

F 60-2(18)81 SHT 17 OF 19

| STATE | PROJECT NO. | SHEET NO. | TOTAL SHEETS |
|---|---|---|---|
| MONT. | F60-2(18)81 | 18 | 19 |

GREAT FALLS - EAST

## OWNERSHIPS

| PARCEL | NAME | ADDRESS | TOTAL AREA | GROSS R/W AREA | P.T.W. AREA | AREA TO BE ACQUIRED | REMAINDER LEFT | REMAINDER RIGHT | CONST. PERMIT AREA |
|---|---|---|---|---|---|---|---|---|---|
| 19 | CARL & MARTHA E. MEHMKE | HIGHWOOD STAR RT., GREAT FALLS, MT. | | SEE | SHEET | #19 | | | |

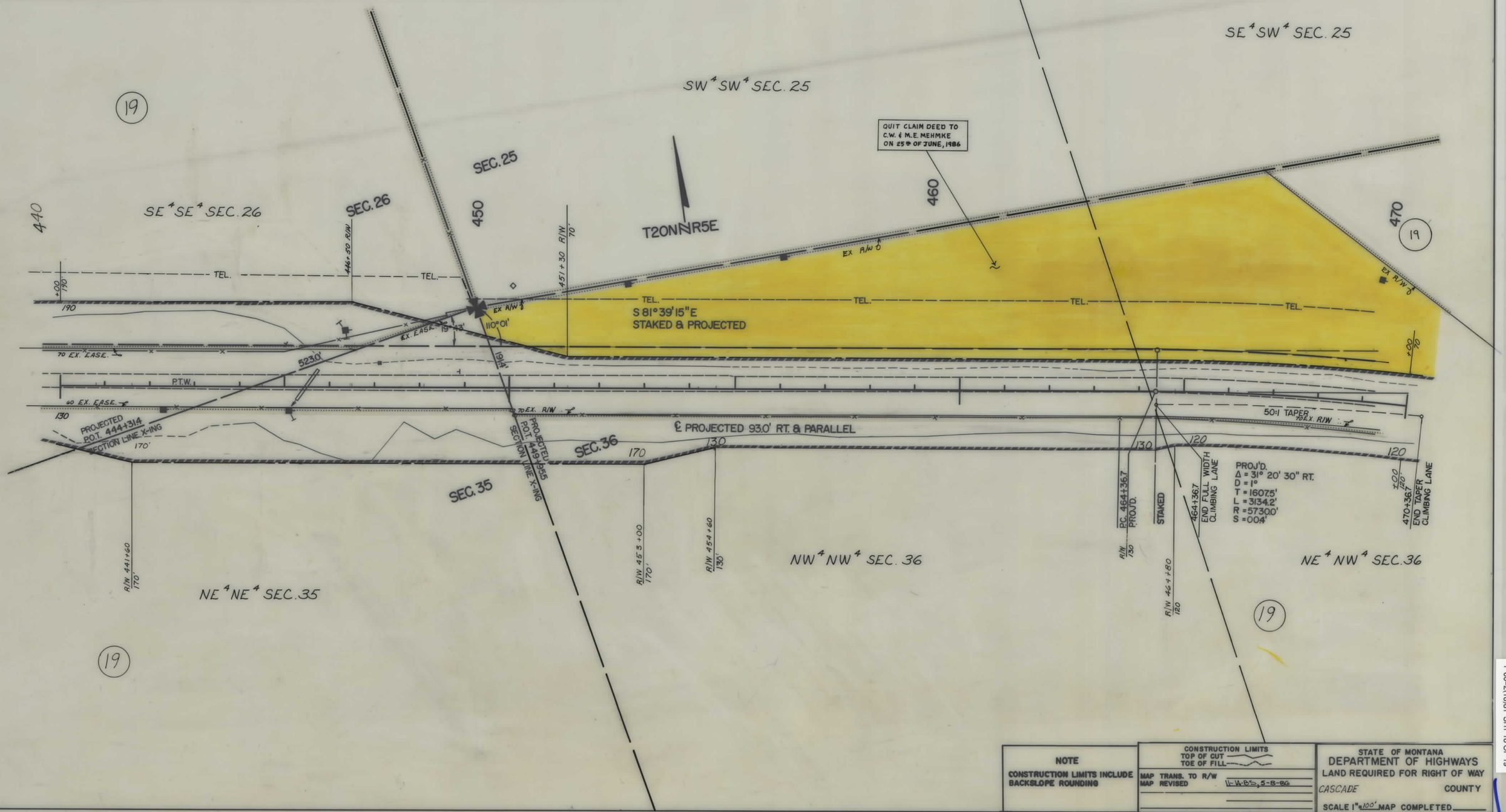


**NOTE**

CONSTRUCTION LIMITS INCLUDE BACKSLOPE ROUNDING

CONSTRUCTION LIMITS
TOP OF CUT
TOE OF FILL

MAP TRANS. TO R/W
MAP REVISED 11-14-85, 5-8-86

STATE OF MONTANA
DEPARTMENT OF HIGHWAYS
LAND REQUIRED FOR RIGHT OF WAY

CASCADE COUNTY

SCALE 1" = 100' MAP COMPLETED

F 60-2(18)81 SHT 18 OF 19

| STATE | PROJECT NO. | SHEET NO. | TOTAL SHEETS |
|---|---|---|---|
| MONT. | F 60 - 2(18)81 | 19 | 19 |

GREAT FALLS - EAST

## OWNERSHIPS

| PARCEL | NAME | ADDRESS | TOTAL AREA | GROSS R/W AREA | P.T.W. AREA | AREA TO BE ACQUIRED | REMAINDER LEFT | REMAINDER RIGHT | CONST. PERM AREA | EASE AREA |
|---|---|---|---|---|---|---|---|---|---|---|
| 19 | CARL & MARTHA E. MEHMKE | HIGHWOOD STAR RT. GREAT FALLS, MT. | | 25.65AC. | 0 | 25.65AC. | | | 0.5AC. | |
| 21 | RALPH BUMGARNER | BOX 314, BELT, MT. 59412 | | 1.34AC | 0 | 1.34AC. | | | | |

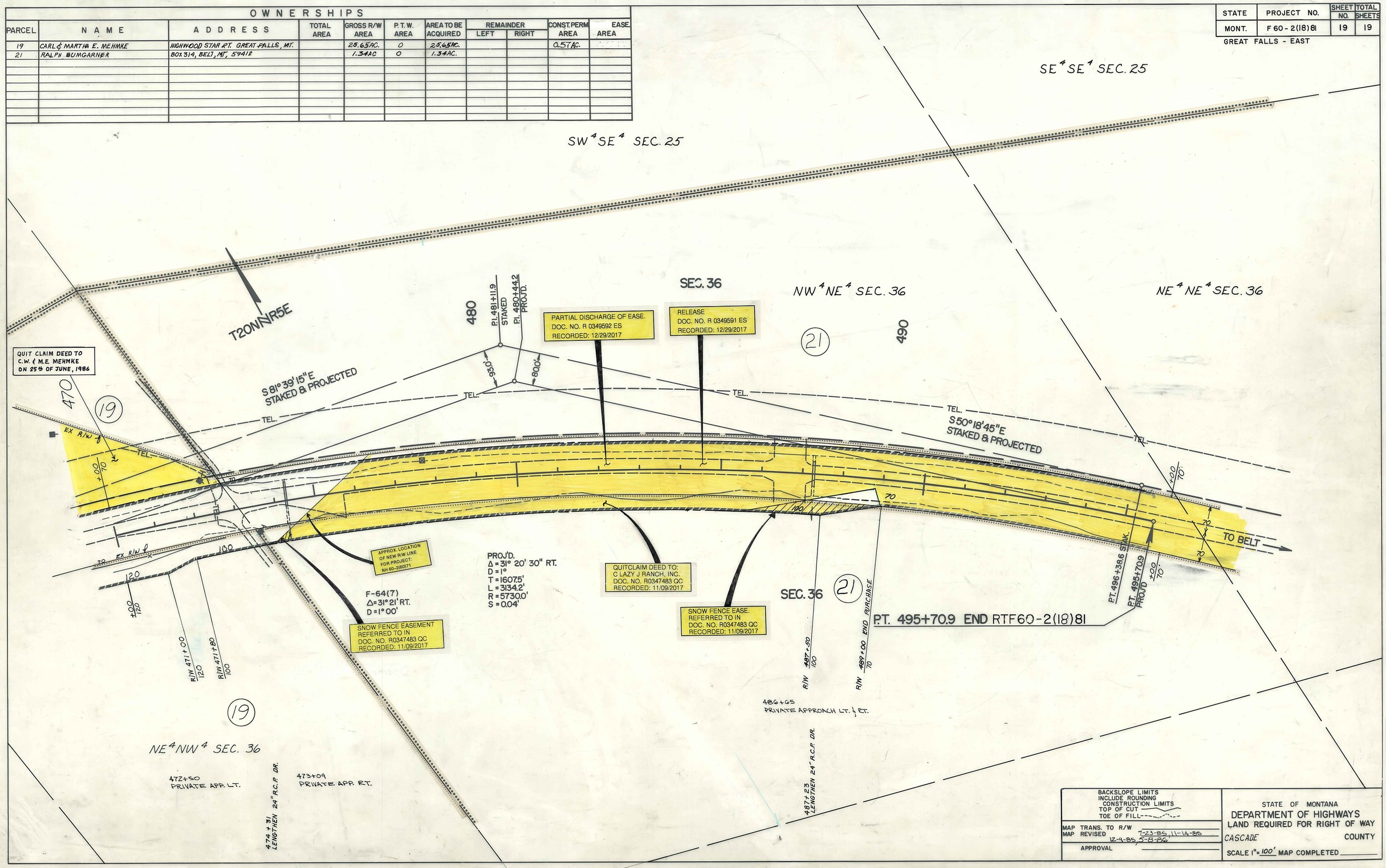


F 60-2(18)81 SHT 19 OF 19