PLANS
NOT
TO
SCALE

STATE	PROJECT NUMBER	SHEET NO.
MONTANA	F60-2(20)71	1 OF 2

ARMINGTON JUNCTION

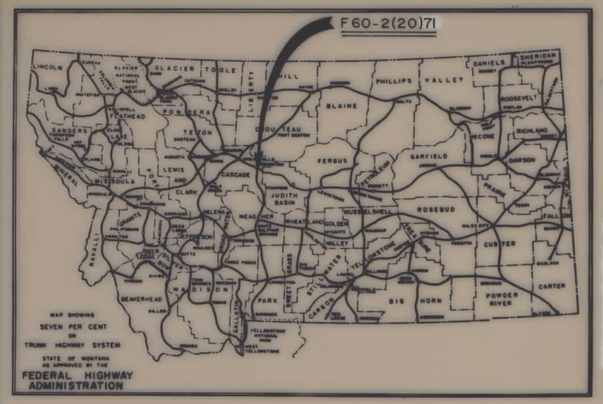

STATE OF MONTANA

DEPARTMENT OF HIGHWAYS

RIGHT OF WAY PLAN OF

FEDERAL AID PROJECT NO. F60-2(20)71

ARMINGTON JUNCTION

CASCADE COUNTY

CONVENTIONAL SIGNS

- RIGHT OF WAY LINE
- CENTERLINE (℄) OR PROJECTED LINE
- STK'D. CENTERLINE
- PARCEL NUMBER (2)
- OWNERSHIP BOUNDARY
- R/W USE EXISTING R/W LT. OR RT.
- PRESENT TRAVELED WAY (P.T.W.)
- R/W LINE FENCED
- RAILROAD R/W
- CONSTRUCTION LIMITS — CUT — FILL
- FENCE LINE
- CONTROL OF ACCESS WITH FENCE
- CONTROL OF ACCESS WITHOUT FENCE
- GATE IN FENCE
- CATTLE GUARD=24'
- STATE & NATIONAL BORDER LINES
- CITY OR TOWN LIMITS LINE
- COUNTY LINE
- RESERVATION LINE
- TOWNSHIP & SECTION LINE
- 1/2 SECTION LINE
- 1/4 SECTION LINE
- SECTION CORNER — FOUND — UNFOUND
- 1/4 SECTION COR.
- 1/16 SECTION COR.
- CENTER OF SECTION
- TELEPHONE OR TELEGRAPH POLES IN PLACE
- POWER POLES IN PLACE
- TEL. OR TEL. OR POWER POLES TO BE MOVED
- NEW PIPES
- OLD PIPES IN PLACE
- OUTLET DITCH
- INLET DITCH
- DITCHES
- CHANNEL CHANGES — CH. CH.
- BRIDGE
- RAILROADS
- CONTROL OF ACCESS

Scale 1" = 1 Mile

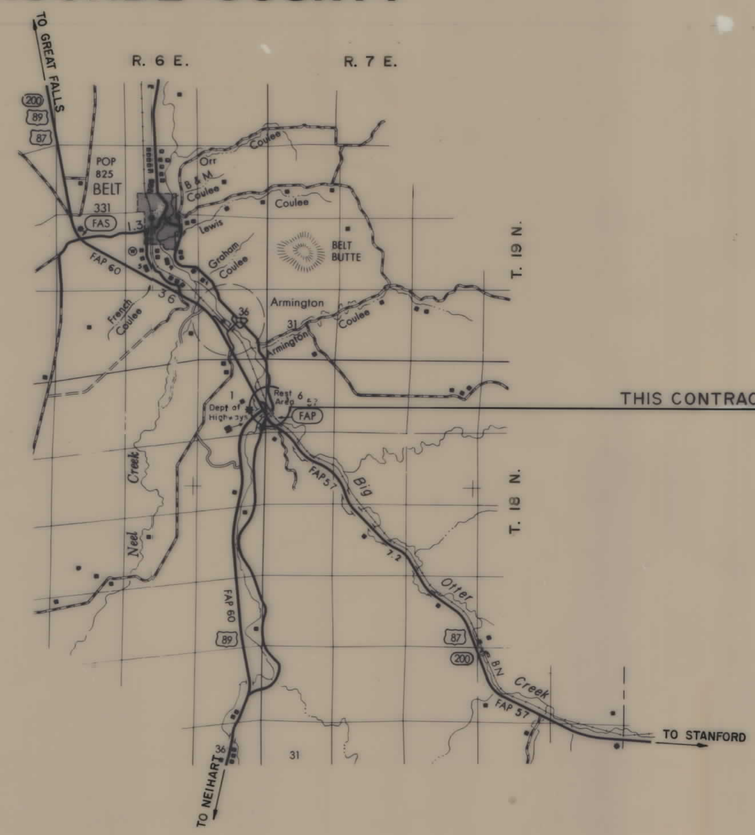

INDEX

PARCEL NO.	OWNERSHIPS	SHEET NO.
1	BURLINGTON NORTHERN	2

RELATED PROJECTS

ASSOCIATED PROJECT AGREEMENT NUMBERS
F 60-2(20) 71 - PE

F 60-2(20)71 SHT 1 OF 2

STATE	PROJECT NUMBER	SHEET NO
MONTANA	F60-2(20)71	2 OF 2

ARMINGTON JUNCTION

SE4SW4 SEC.6

OWNERSHIPS

PARCEL	NAME	ADDRESS	TOTAL AREA	GROSS R/W AREA	P.T.W. AREA	AREA TO BE ACQUIRED	REMAINDER LEFT	REMAINDER RIGHT	CONST. PERMIT AREA
1	BURLINGTON NORTHERN			3.84 Ac. *	0.73 Ac.	3.11 Ac.			

* TO BE ACQUIRED BY EASEMENT

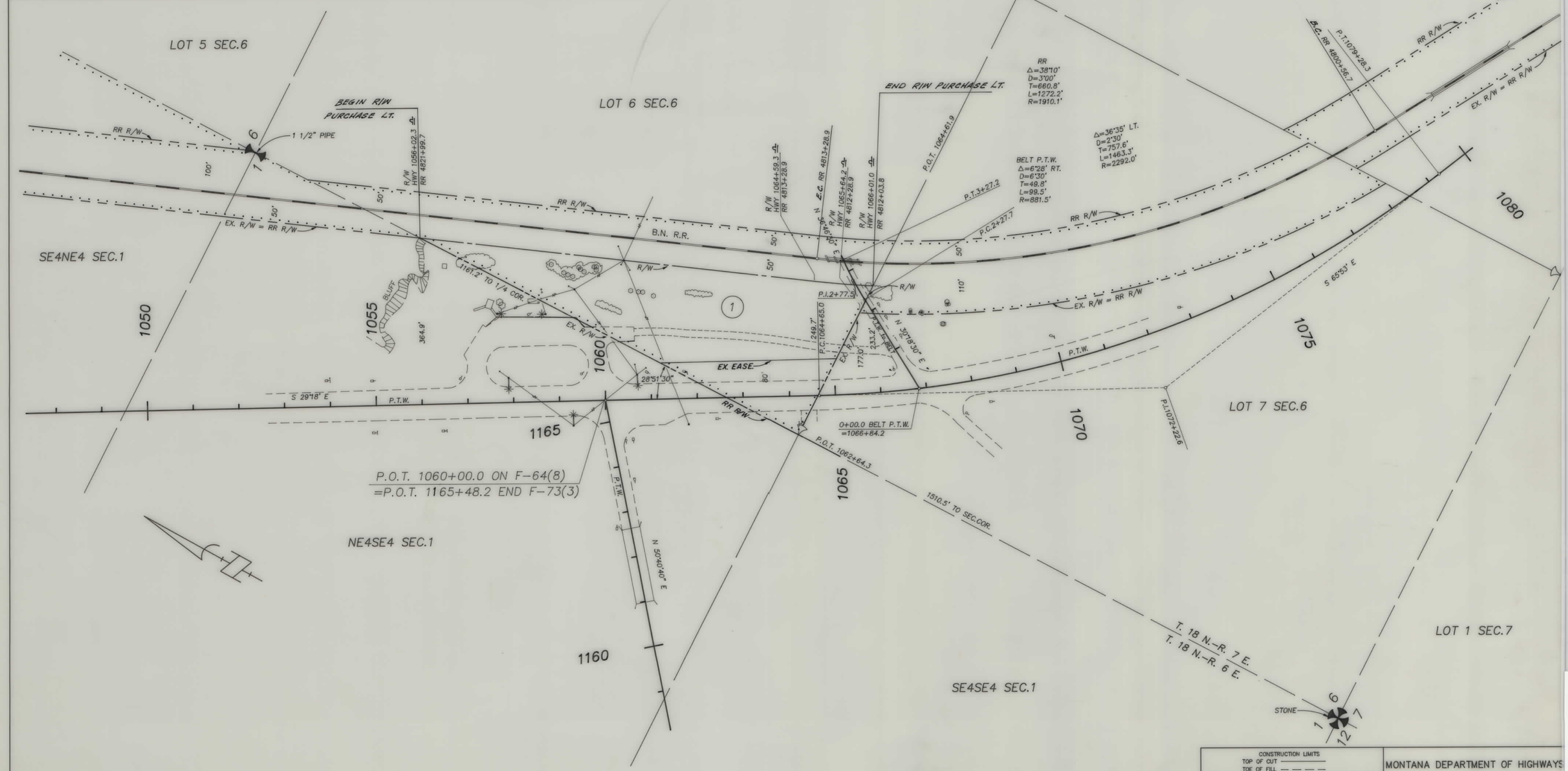

CONSTRUCTION LIMITS	
TOP OF CUT	
TOE OF FILL	
MAP REVISED	
STATE APPROVAL	1-5-90

MONTANA DEPARTMENT OF HIGHWAYS
LAND REQUIRED FOR RIGHT OF WAY
CASCADE COUNTY
SCALE 1"=
SCALE 1"= 100'

F60-2(20)71 SHT 2 OF 2