PLANS
NOT
TO
SCALE

FED. ROAD DIST. NO.	STATE OF MONTANA	FED. AID PROJECT NUMBERS CONST. NO.	R/W NO.	STATE NO.	SHEET NO.	TOTAL SHEETS
8			F-62(13)	1062-13	1	7

CHESTER-EAST & WEST

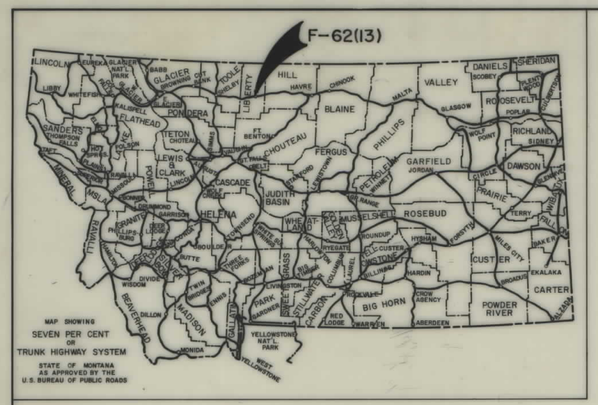

STATE OF MONTANA

DEPARTMENT OF HIGHWAYS

RIGHT OF WAY PLAN OF

FEDERAL AID PROJECT NO. F-62(13) R/W F-62( ) CONST.

CHESTER - EAST & WEST

1.573 MILES

CONVENTIONAL SIGNS

RIGHT OF WAY LINE
CENTERLINE (℄) OR PROJECTED LINE
STK'D. CENTERLINE
PARCEL NUMBER
OWNERSHIP BOUNDARY
R/W USE EXISTING R/W LT. OR RT.
PRESENT TRAVELED WAY (P.T.W.)
R/W LINE FENCED
RAILROAD R/W
CONSTRUCTION LIMITS CUT FILL
FENCE LINE
CONTROL OF ACCESS WITH FENCE
CONTROL OF ACCESS WITHOUT FENCE
GATE IN FENCE
CATTLE GUARD=24'
STATE & NATIONAL BORDER LINES
CITY OR TOWN LIMITS LINE
COUNTY LINE
RESERVATION LINE
TOWNSHIP & SECTION LINE
1/2 SECTION LINE
1/4 SECTION LINE
SECTION CORNER FOUND UNFOUND
1/4 SECTION COR.
1/16 SECTION COR.
CENTER OF SECTION
TELEPHONE OR TELEGRAPH POLES IN PLACE
POWER POLES IN PLACE
TEL. OR TEL. OR POWER POLES TO BE MOVED
NEW PIPES
OLD PIPES IN PLACE
OUTLET DITCH
INLET DITCH
DITCHES
CHANNEL CHANGES CH. CHG.
BRIDGE
RAILROADS

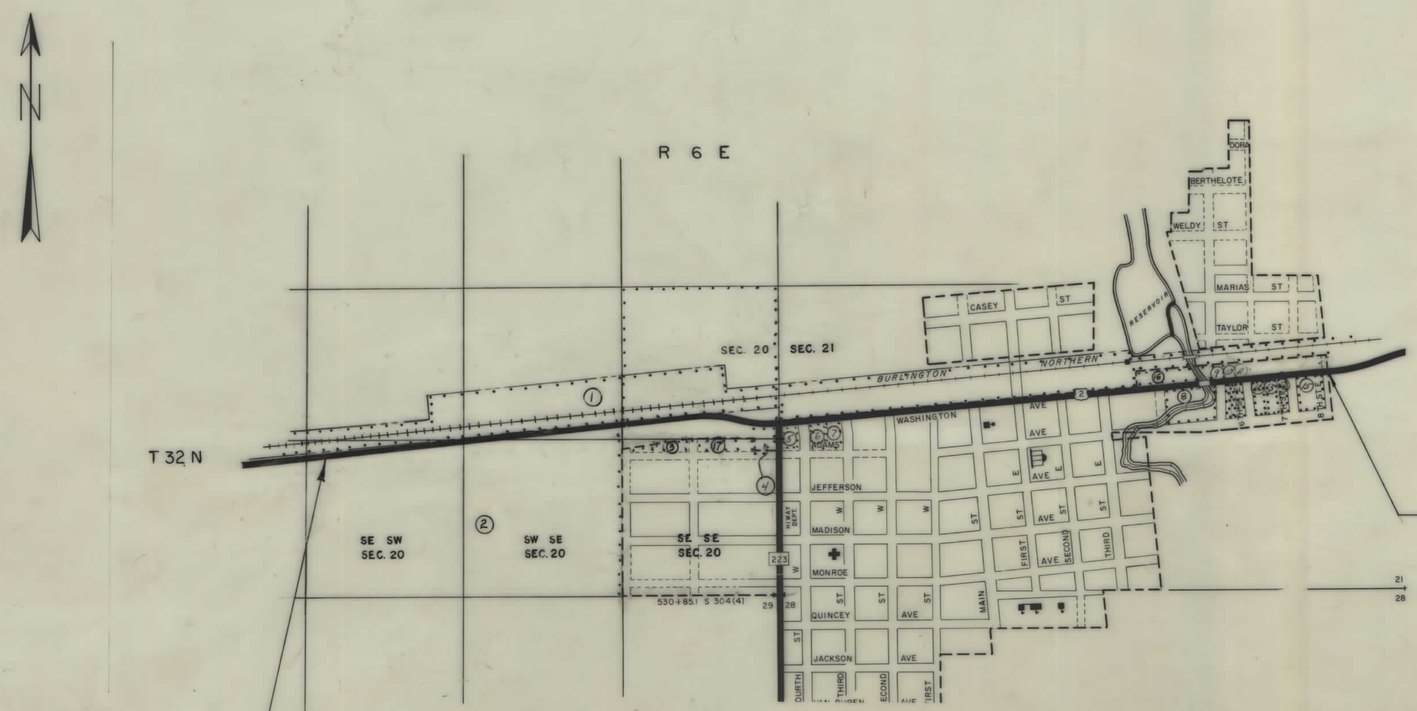

0+00 BEG. F 62 (13) R/W=
35+89.0 ON F 62 (14) CONST.=
0+00 BEG. F 62( ) "

83+03.9 END F 62 (13) R/W =
83+03.9 BEG. F 132 (12) R/W =
83+03.9 END F 62 ( ) CONST.

STATE APPROVAL: 4-24-72

INDEX

PARCEL NO.	OWNERSHIPS	SHEET NO.
1	BURLINGTON NORTHERN R/R	2—6
2	LIBERTY COUNTY	2 , 3
3	ERNEST GAGNON	3 , 4
4	MONTANA POWER CO.	3 , 4
5	ALICE JOYCE MURRAY	4
6	BEN & FAY TAYLOR C/O TROY & THOMAS LAKEY	4 , 5
7	TROY & THOMAS LAKEY	5
8	CHARLES H. & HELENA S. WEISMANDEL	7
9	FERRIS H. NESS & FRANK E. KENNY	7
10	CLARENCE J. SEIBERT	7
11	WILLIAM & SADIE MARSHALL	7
12	G.A. LENZ INC.	7
13	ABDERRAHAME & JUDITH TAYBI	7
14	JOHN & CLARENCE ROMAIN	7
15	CLARENCE ROMAIN	7
16	ALMET & PERRY EVANS	6 , 7
17	ERNEST GAGNON	4

STATE OF MONTANA
DEPARTMENT OF HIGHWAYS

APPROVED: 3-22 1972

H.J. ANDERSON
DIRECTOR OF HIGHWAYS
BY Jack R. Beckert
ADMINISTRATOR
ENGINEERING DIVISION

MONTANA PROFESSIONAL REGISTERED ENGINEER & LAND SURVEYOR
JACK R. BECKERT
205 ES

U.S. DEPARTMENT OF TRANSPORTATION
FEDERAL HIGHWAY ADMINISTRATION

APPROVED:

DIVISION ENGINEER DATE

3-31-72

F 62(13) SHT 1 OF 7

FED. ROAD DIST. NO.	STATE OF MONTANA	FED. AID PROJECT NUMBERS CONST. NO.	R/W NO.	STATE NO.	SHEET NO.	TOTAL SHEETS
8			F-62(13)	1062-13	2	7

OWNERSHIPS

PARCEL	NAME	ADDRESS	TOTAL AREA	GROSS R/W AREA	P. T. W. AREA	AREA TO BE ACQUIRED	REMAINDER LEFT	REMAINDER RIGHT	CONST. PERMIT AREA
1	BURLINGTON NORTHERN R.R.		SEE	SHEET	#	6			
2	LIBERTY COUNTY	CHESTER, MONTANA	"	"	"	3			

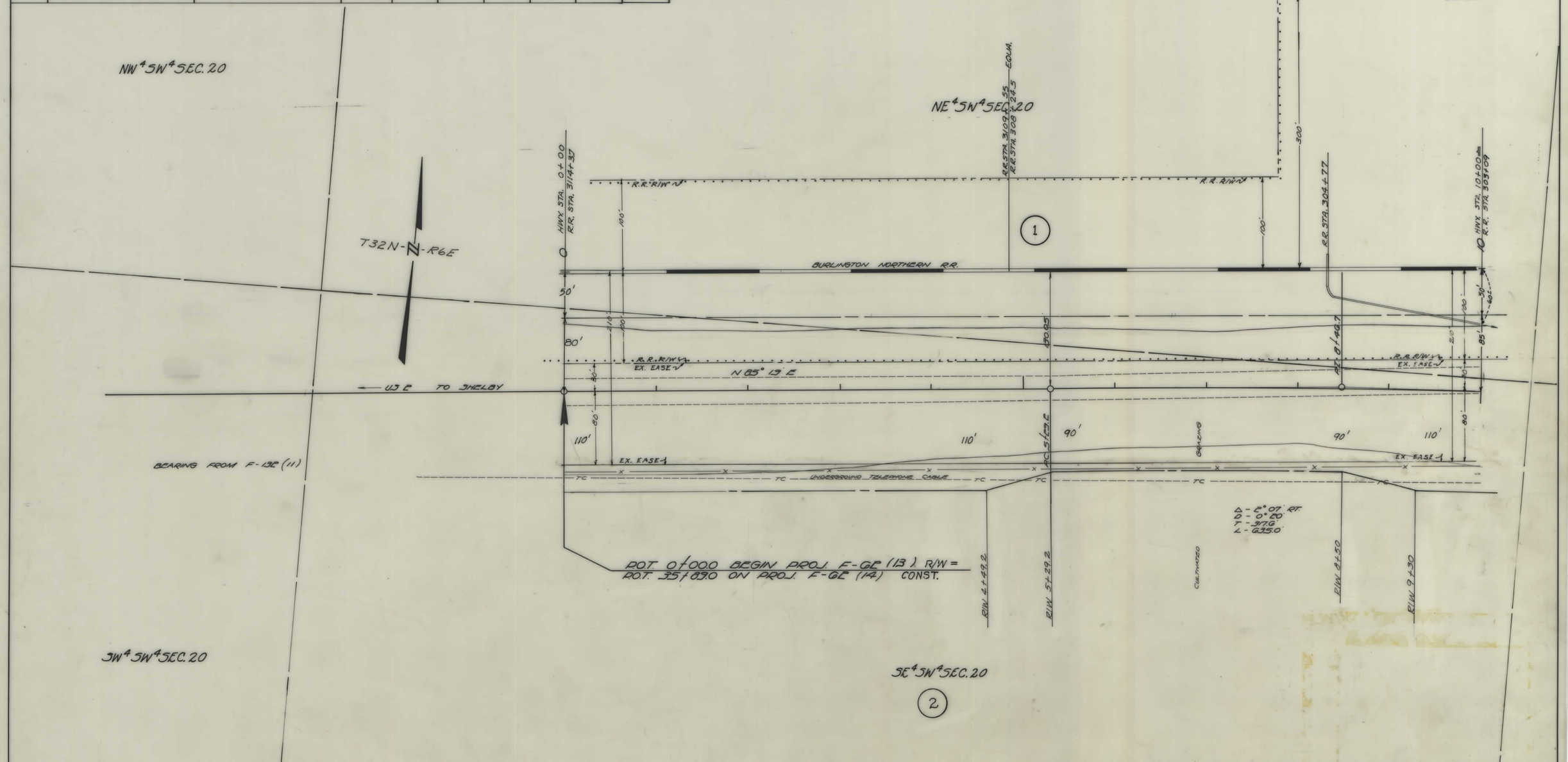

NOTE

CONSTRUCTION LIMITS INCLUDE BACKSLOPE ROUNDING

CONSTRUCTION LIMITS
TOP OF CUT
TOE OF FILL

MAP TRANS. TO R/W
MAP REVISED
F.H.W.A. APPROVAL 3-31-72

STATE OF MONTANA
DEPARTMENT OF HIGHWAYS
LAND REQUIRED FOR RIGHT OF WAY
LIBERTY COUNTY
SCALE 1" = 50' MAP COMPLETED

F 62(13) SHT 2 OF 7

FED. ROAD DIST. NO.	STATE OF MONTANA	FED. AID PROJECT NUMBERS		STATE NO.	SHEET NO.	TOTAL SHEETS
		CONST. NO.	R/W NO.			
8			F-62(13)	1062-13	3	7

OWNERSHIPS

PARCEL	NAME	ADDRESS	TOTAL AREA	GROSS R/W AREA	P. T. W. AREA	AREA TO BE ACQUIRED	REMAINDER LEFT	REMAINDER RIGHT	CONST. PERMIT AREA
1	BURLINGTON NORTHERN R.R.			SEE	SHEET	#6.			0.23AC.
2	LIBERTY COUNTY	CHESTER, MONTANA		8.1 AC.	6.0 AC.	2.1 AC.			
3	ERNEST GAGNON	" "	SEE	SHEET	#	4			

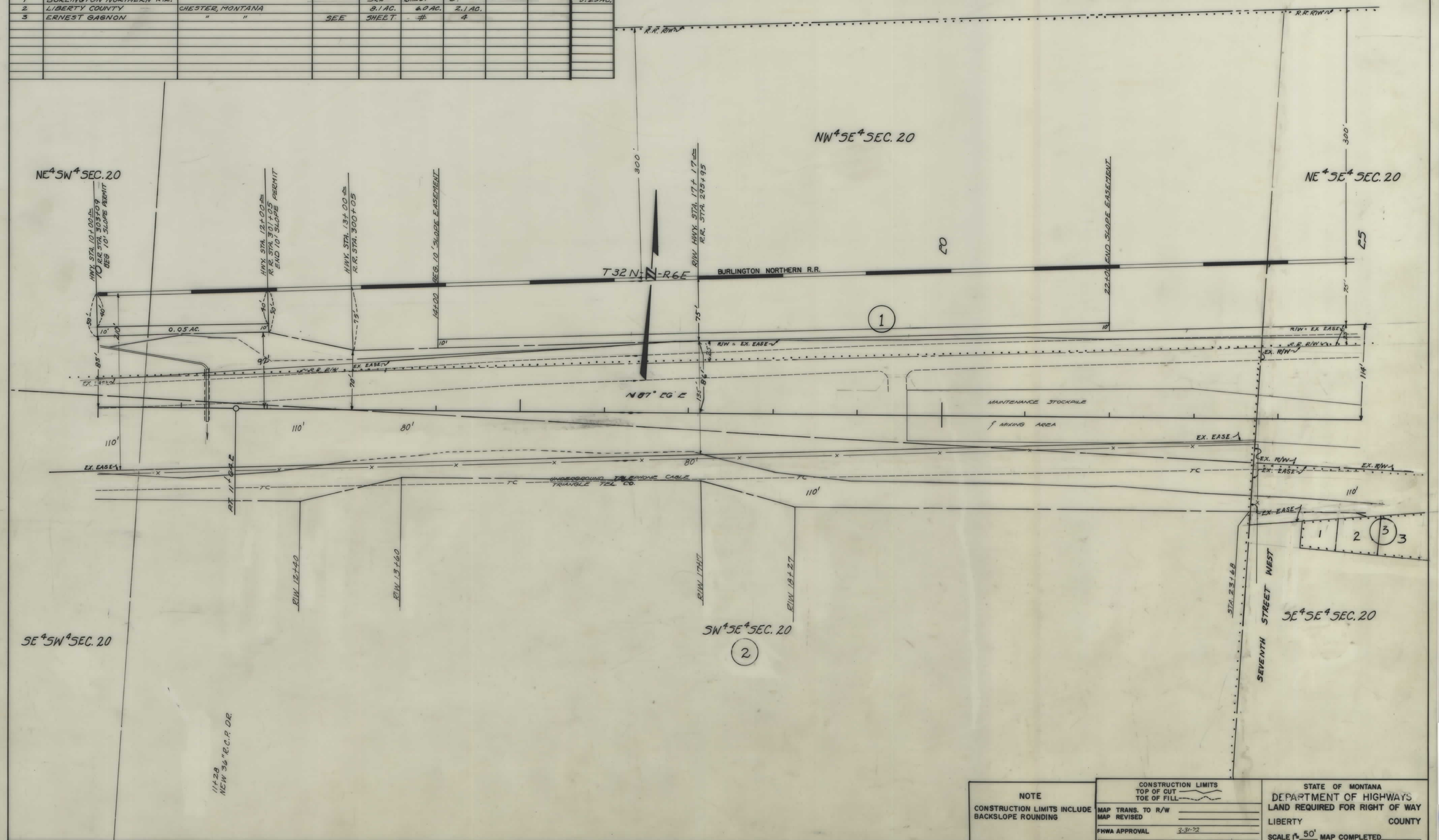

NOTE

CONSTRUCTION LIMITS INCLUDE BACKSLOPE ROUNDING

CONSTRUCTION LIMITS
TOP OF CUT
TOE OF FILL

MAP TRANS. TO R/W
MAP REVISED
FHWA APPROVAL 3-31-72

STATE APPROVAL 4-24-72

STATE OF MONTANA
DEPARTMENT OF HIGHWAYS
LAND REQUIRED FOR RIGHT OF WAY
LIBERTY COUNTY
SCALE 1" = 50' MAP COMPLETED

F 62(13) SHT 3 OF 7

FED. ROAD DIST. NO.	STATE OF MONTANA	FED. AID PROJECT NUMBERS CONST. NO.	FED. AID PROJECT NUMBERS R/W NO.	STATE NO.	SHEET NO.	TOTAL SHEETS
8	MONTANA		F-62(13)	1062-13	4	7

OWNERSHIPS

PARCEL	NAME	ADDRESS	TOTAL AREA	GROSS R/W AREA	P. T. W. AREA	AREA TO BE ACQUIRED	REMAINDER LEFT	REMAINDER RIGHT	CONST. PERMIT AREA
3	ERNEST GAGNON	CHESTER, MONTANA	33948 S.F.	9980 S.F.	-0-	9980 S.F.		23968 S.F.	
4	MONTANA POWER CO.	" "	0.99 AC.	0.40 AC.	0.18 AC.	0.22 AC.		0.59 AC	
5	ALICE JOYCE MURRAY	" "							600 S.F.
6	BEN & FAY TAYLOR % TROY & THOMAS LAKEY	" "	SEE	SHEET	#	5			
1	BURLINGTON NORTHERN R.R.		"	"	"	6			
17	ERNEST GAGNON	" "	47066 S.F.	12538.5 S.F.	-0-	12538.5 S.F.		34527.5 S.F.	
		SHELBY, MONTANA							

NOTE

CONSTRUCTION LIMITS INCLUDE BACKSLOPE ROUNDING

CONSTRUCTION LIMITS
TOP OF CUT
TOE OF FILL

MAP TRANS. TO R/W ____
MAP REVISED ____
FHWA APPROVAL 3-31-72

STATE APPROVAL 4-24-72

STATE OF MONTANA
DEPARTMENT OF HIGHWAYS
LAND REQUIRED FOR RIGHT OF WAY
LIBERTY COUNTY
SCALE 1" = 50' MAP COMPLETED ____

F 62(13) SHT 4 OF 7

FED. ROAD DIST. NO.	STATE OF MONTANA	FED. AID PROJECT NUMBERS		STATE NO.	SHEET NO.	TOTAL SHEETS
		CONST. NO.	R/W NO.			
8			F-62(13)	1062-13	5	7

OWNERSHIPS

PARCEL	NAME	ADDRESS	TOTAL AREA	GROSS R/W AREA	P. T. W. AREA	AREA TO BE ACQUIRED	REMAINDER LEFT	REMAINDER RIGHT	CONST. PERMIT AREA
6	BEN & FAY TAYLOR 50 TROY & THOMAS LAKEY	CHESTER, MONTANA							1500 S.F.
7	TROY & THOMAS LAKEY	CHESTER, MONTANA							1500 S.F.
1	BURLINGTON NORTHERN R.R.	SEE SHEET #6							
	"	SHELBY, MONTANA							

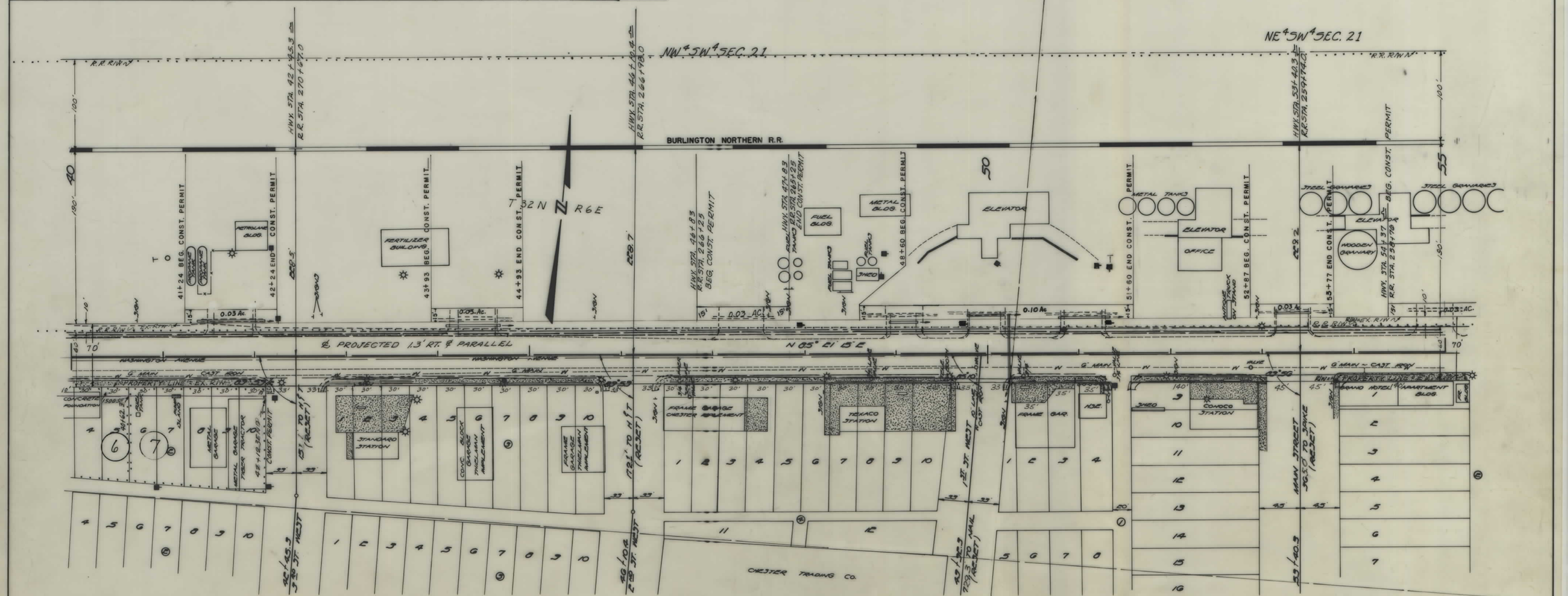

NOTE

CONSTRUCTION LIMITS INCLUDE BACKSLOPE ROUNDING

CONSTRUCTION LIMITS
TOP OF CUT
TOE OF FILL

MAP TRANS. TO R/W
MAP REVISED
FHWA APPROVAL 3-31-72, 11-6-72

STATE OF MONTANA
DEPARTMENT OF HIGHWAYS
LAND REQUIRED FOR RIGHT OF WAY
LIBERTY COUNTY
SCALE 1" = 50' MAP COMPLETED

STATE APPROVAL 4-24-72

F 62(13) SHT 5 OF 7

FED. ROAD DIST. NO.	STATE OF MONTANA	FED. AID PROJECT NUMBERS CONST. NO.	R/W NO.	STATE NO.	SHEET NO.	TOTAL SHEETS
8			F-62(13)	1062-13	6	7

OWNERSHIPS

PARCEL	NAME	ADDRESS	TOTAL AREA	GROSS R/W AREA	P. T. W. AREA	AREA TO BE ACQUIRED	REMAINDER LEFT	REMAINDER RIGHT	CONST. PERMIT AREA
8	CHARLES & HELEN WEISMANDEL	CHESTER MONT.	SEE	SHEET	#7				
16	CITY OF CHESTER	" "	SEE	SHEET	#7				
1	BURLINGTON NORTHERN RR			1.5 Ac.	0	1.5 Ac.			0.60 AC.

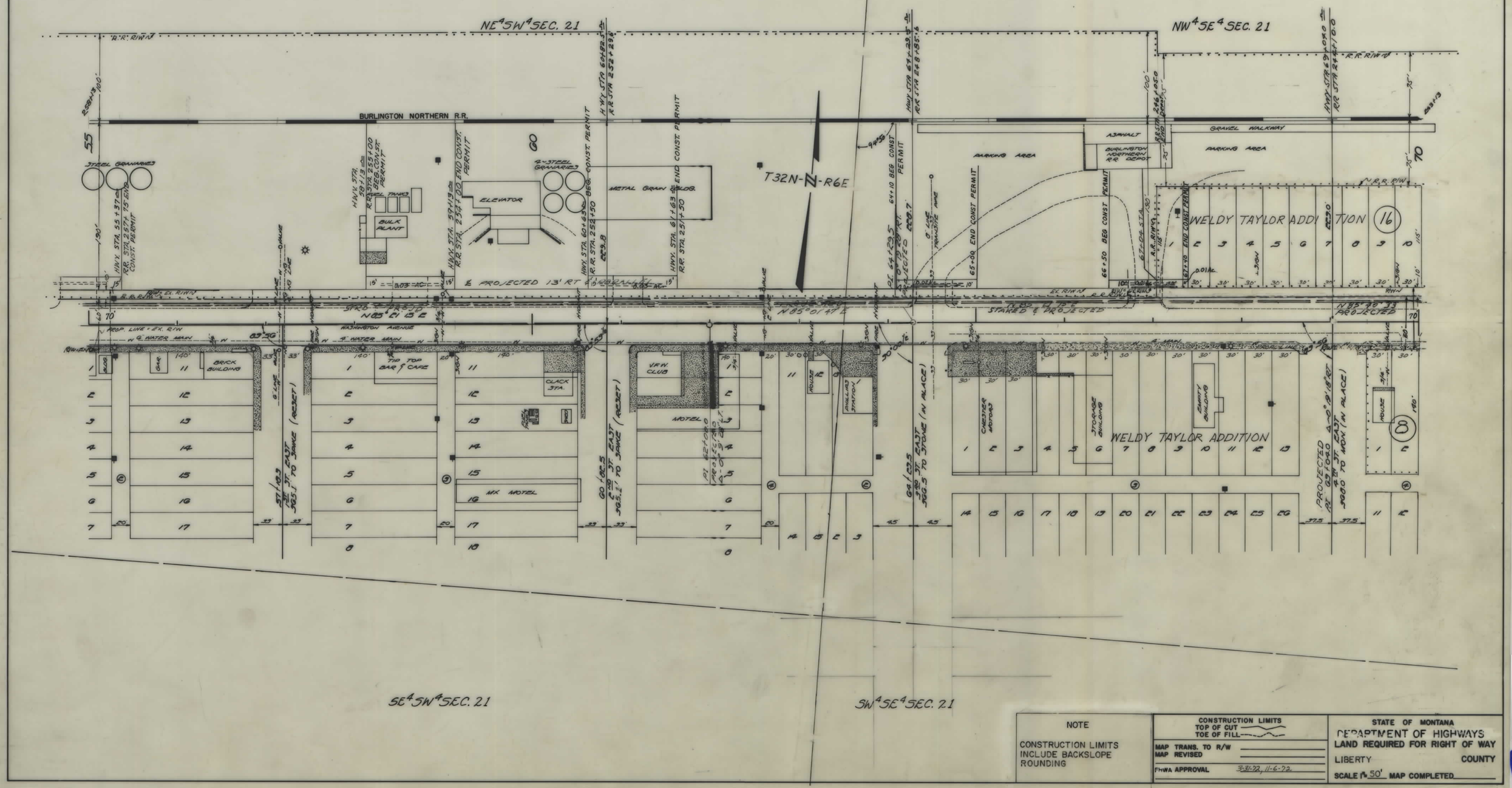

NOTE

CONSTRUCTION LIMITS INCLUDE BACKSLOPE ROUNDING

CONSTRUCTION LIMITS
TOP OF CUT
TOE OF FILL

MAP TRANS. TO R/W
MAP REVISED
FHWA APPROVAL 3-31-72, 11-6-72.

STATE OF MONTANA
DEPARTMENT OF HIGHWAYS
LAND REQUIRED FOR RIGHT OF WAY
LIBERTY COUNTY
SCALE 1" = 50' MAP COMPLETED

F 62(13) SHT 6 OF 7

FED. ROAD DIST. NO.	STATE OF MONTANA	FED. AID PROJECT NUMBERS CONST. NO.	R/W NO.	STATE NO.	SHEET NO.	TOTAL SHEETS
8			F-62(13)	1062-13	7	7

OWNERSHIPS

PARCEL	NAME	ADDRESS	TOTAL AREA	GROSS R/W AREA	P. T. W. AREA	AREA TO BE ACQUIRED	REMAINDER LEFT	REMAINDER RIGHT	CONST. PERMIT AREA
8	CHARLES H. & HELEN S. WEISMANDEL	CHESTER, MONTANA							1,756 S.F.
9	FERRIS H. NESS & FRANK E. KENNY	RUDYARD & CHESTER RESP.							1,000 S.F.
10	CLARENCE J. SEIBERT								500 S.F.
11	WILLIAM & SADIE MARSHALL	" "							1,500 S.F.
12	G.A. LENZ INC.	" "							1,000 S.F.
13	ABDERRAHAME & JUDITH TAYBI	708 PIONEER COURT, MISSOULA, MONT.							500 S.F.
14	JOHN & CLARENCE ROMAIN	CHESTER, MONTANA							1,500 S.F.
15	CLARENCE ROMAIN	" "							2,360 S.F.
16	CITY OF CHESTER	" "							1,860 S.F.

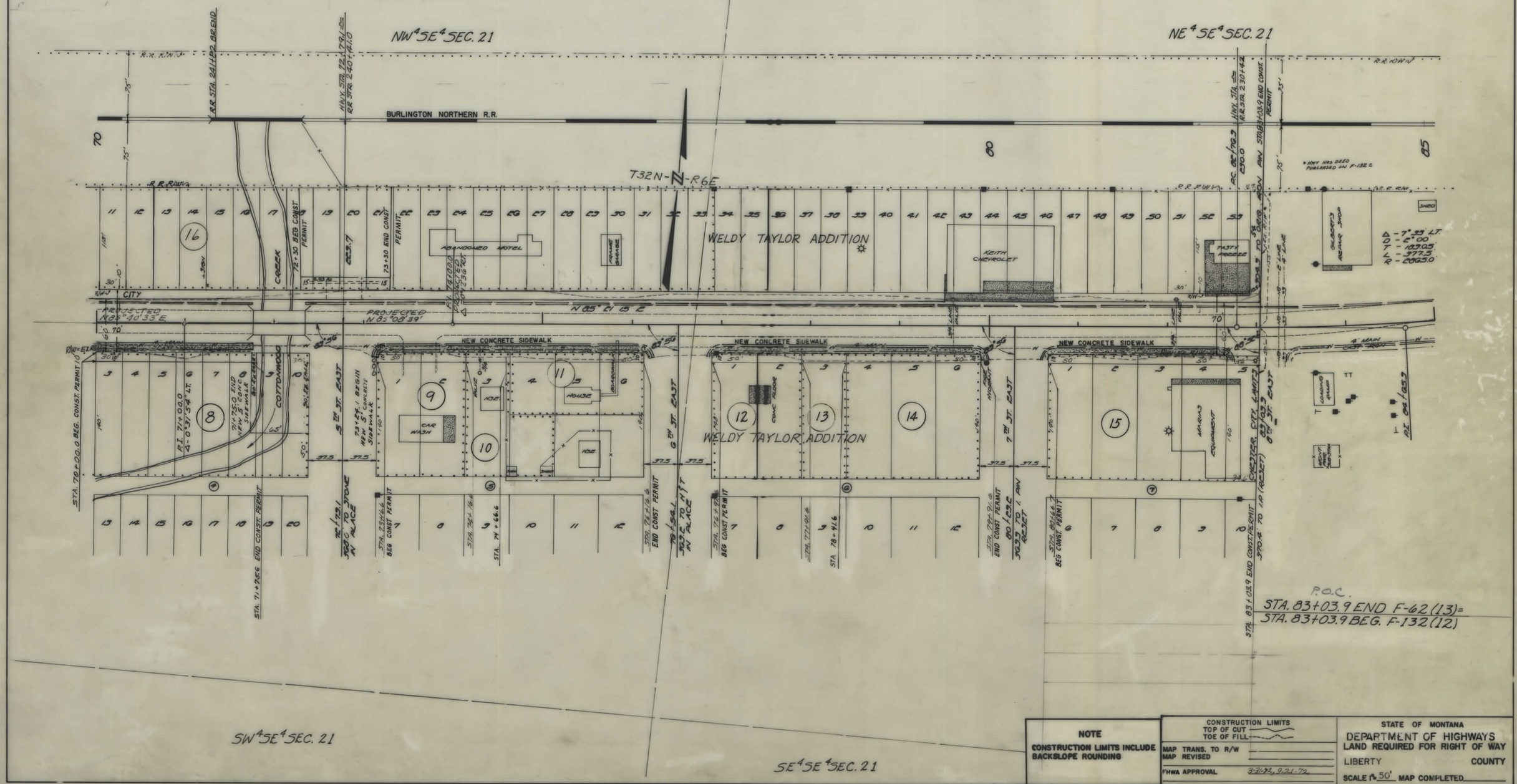

NOTE

CONSTRUCTION LIMITS INCLUDE BACKSLOPE ROUNDING

CONSTRUCTION LIMITS
TOP OF CUT
TOE OF FILL

MAP TRANS. TO R/W
MAP REVISED
FHWA APPROVAL 3-31-72, 9-21-72

STATE OF MONTANA
DEPARTMENT OF HIGHWAYS
LAND REQUIRED FOR RIGHT OF WAY
LIBERTY COUNTY
SCALE 1" = 50' MAP COMPLETED

STATE APPROVAL: 4-24-72

F 62(13) SHT 7 OF 7