PLANS
NOT
TO
SCALE

FED. ROAD DIST. NO.	STATE OF MONTANA	FED. AID PROJECT NUMBERS		STATE NO.	SHEET NO.	TOTAL SHEETS
		CONST. NO.	R/W NO.			
8			F-86(36)	1086-36	1	13

MILES CITY—NO. DAKOTA LINE

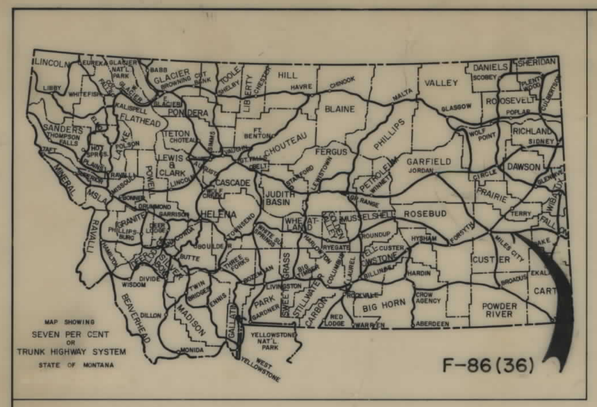

STATE OF MONTANA

STATE HIGHWAY COMMISSION

RIGHT OF WAY PLAN OF

FEDERAL AID PROJECT NO. F-86(36) R/W F-86( )CONST.

MILES CITY - NO.DAKOTA LINE

12.814 MILES

CONVENTIONAL SIGNS

- RIGHT OF WAY LINE
- CENTER LINE (℄) OR PROJECTED LINE
- STK'D. CENTERLINE
- PARCEL NUMBER
- OWNERSHIP BOUNDARY
- R/W USE EXISTING R/W LT. OR RT.
- PRESENT TRAVELED WAY (P.T.W.)
- R/W LINE FENCED
- RAILROAD R/W
- CONSTRUCTION LIMITS — CUT — FILL
- FENCE LINE
- CONTROL OF ACCESS WITH FENCE
- CONTROL OF ACCESS WITHOUT FENCE
- GATE IN FENCE
- CATTLE GUARD=24'
- STATE & NATIONAL BORDER LINES
- CITY OR TOWN LIMITS LINE
- COUNTY LINE
- RESERVATION LINE
- TOWNSHIP & SECTION LINE
- 1/2 SECTION LINE
- 1/4 SECTION LINE — FOUND — UNFOUND
- SECTION CORNER
- 1/4 SECTION COR.
- 1/16 SECTION COR.
- CENTER OF SECTION
- TELEPHONE OR TELEGRAPH POLES IN PLACE
- POWER POLES IN PLACE
- TEL. OR TEL. OR POWER POLES TO BE MOVED
- NEW PIPES
- OLD PIPES IN PLACE
- OUTLET DITCH
- INLET DITCH
- DITCHES
- CHANNEL CHANGES — CH. CH.
- BRIDGE
- RAILROADS

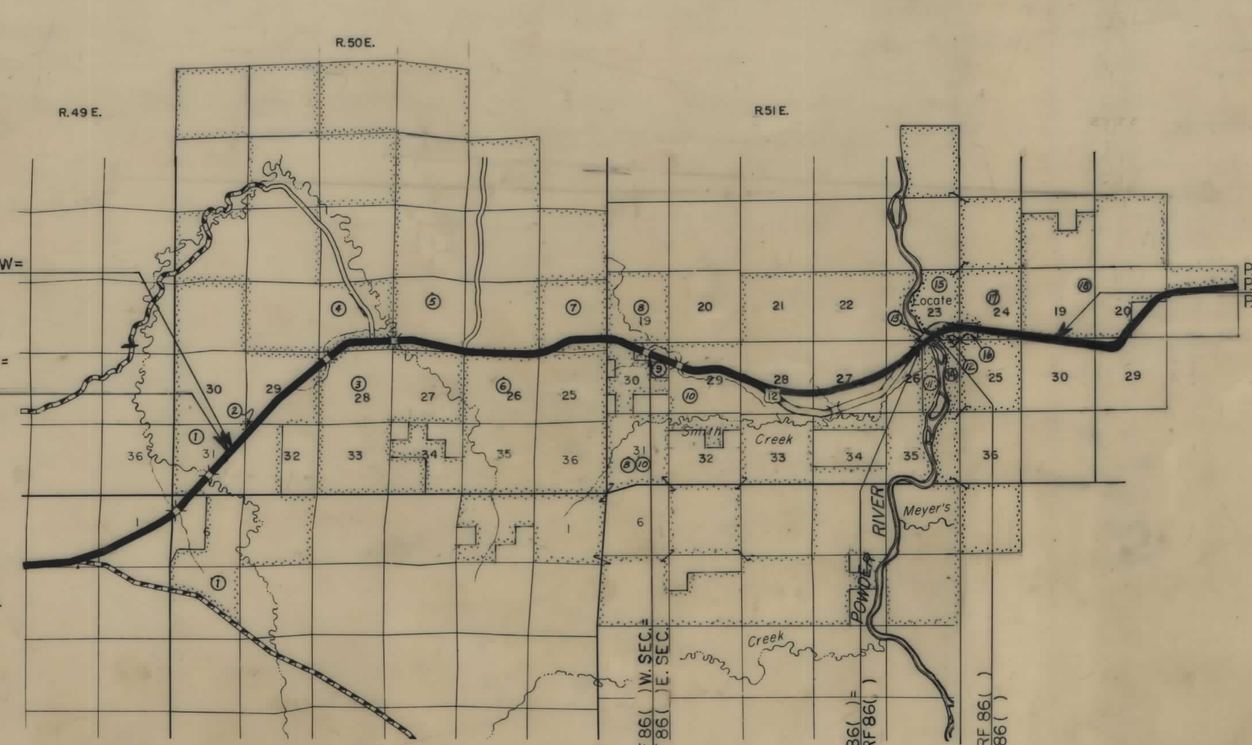

7-1-71, 11-29-71, 2-2-72
11-20-72

INDEX

PARCEL NO.	OWNERSHIPS	SHEET NO.
1	LEONARD J. & HORTENSE M. ROLF	2, 3
2	GROVER FESSLER	2
3	WAGON ROD RANCH	3, 4, 5
4	CASPER NYBO	3, 4
5	GEORGE T. & ARLENE S. OGDAHL	4, 5, 6
6	WILLIAM P. BOYLE, ET. AL.	5, 6, 7
7	MERRILL & WINNIFRED BABCOCK	6, 7
8	WAGON ROD RANCH	7, 8
9	U.S.A.	7, 8
10	WAGON ROD RANCH	8,9, 10,11
11	M. J. BABCOCK	11
12	GLENN E. LOWRY	11
13	SCHOOL DISTRICT NO. 9	11
14	U.S.A.	11
15, 15A	BURLINGTON NORTHERN RY.	11, 12, 13
16	U.S.A.	12
17	MERRILL J. & WINNIFRED A. BABCOCK	12, 13
18	BRADSHAW RANCH CO.	13
10A	WAGON ROD RANCH	9

STATE HIGHWAY COMMISSION OF MONTANA

APPROVED:

April 5 19 71

STATE HIGHWAY ENGINEER

STATE OF MONTANA REGISTERED No. 174ES LEWIS M. CHITTIM CIVIL ENGINEER AND LAND SURVEYOR

U.S. DEPARTMENT OF TRANSPORTATION
FEDERAL HIGHWAY ADMINISTRATION

APPROVED:

DIVISION ENGINEER — DATE

F 86(36) SHT 1 OF 13

FED. ROAD DIST. NO.	STATE OF MONTANA	FED. AID PROJECT NUMBERS CONST. NO.	R/W NO.	STATE NO.	SHEET NO.	TOTAL SHEETS
8			F-86 (36)	1086-36	2	13

OWNERSHIPS

PARCEL	NAME	ADDRESS	TOTAL AREA	GROSS R/W AREA	P. T. W. AREA	AREA TO BE ACQUIRED	REMAINDER LEFT	REMAINDER RIGHT	CONST. PERMIT AREA
1	LEONARD J. & HORTENSE M. ROLF	PINEHILLS STAGE, MILES CITY,							
		MONTANA	SEE	SHEET	#	3			
2	GROVER FESSLER	406 SO. KALE, MILES CITY, MONT.	12.0 AC.	2.3 AC.	-0-	2.3 AC.	9.7 AC.		

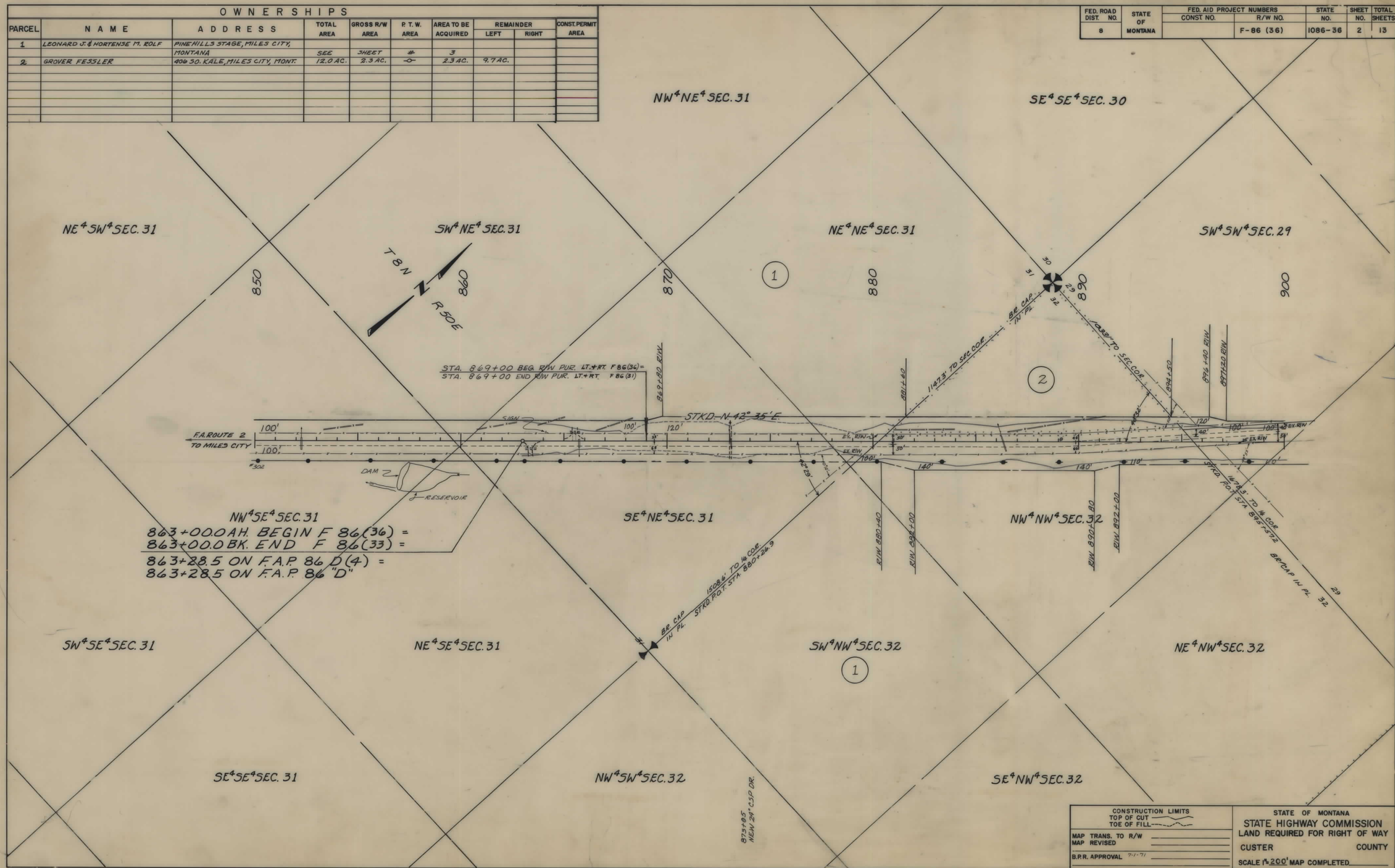

F 86(36) SHT 2 OF 13

FED. ROAD DIST. NO.	STATE OF MONTANA	FED. AID PROJECT NUMBERS CONST. NO.	R/W NO.	STATE NO.	SHEET NO.	TOTAL SHEETS
8			F-86 (36)	1086-36	3	13

OWNERSHIPS

PARCEL	NAME	ADDRESS	TOTAL AREA	GROSS R/W AREA	P. T. W. AREA	AREA TO BE ACQUIRED	REMAINDER LEFT	REMAINDER RIGHT	CONST. PERMIT AREA
1	LEONARD J. & HORTENSE M. ROLF	PINE HILLS STAGE, MILES CITY, MONT.	4154.9 AC.	45.5 AC.	18.4 AC.	27.1 AC.	2081.1 AC.	2028.3 AC.	
3	WAGON ROD RANCH	MILES CITY MONT.	SEE	SHEET	#	4			
4	CASPER NYBO	2700 LEIGHTON, MILES CITY, MONT.	"	"	"	4			

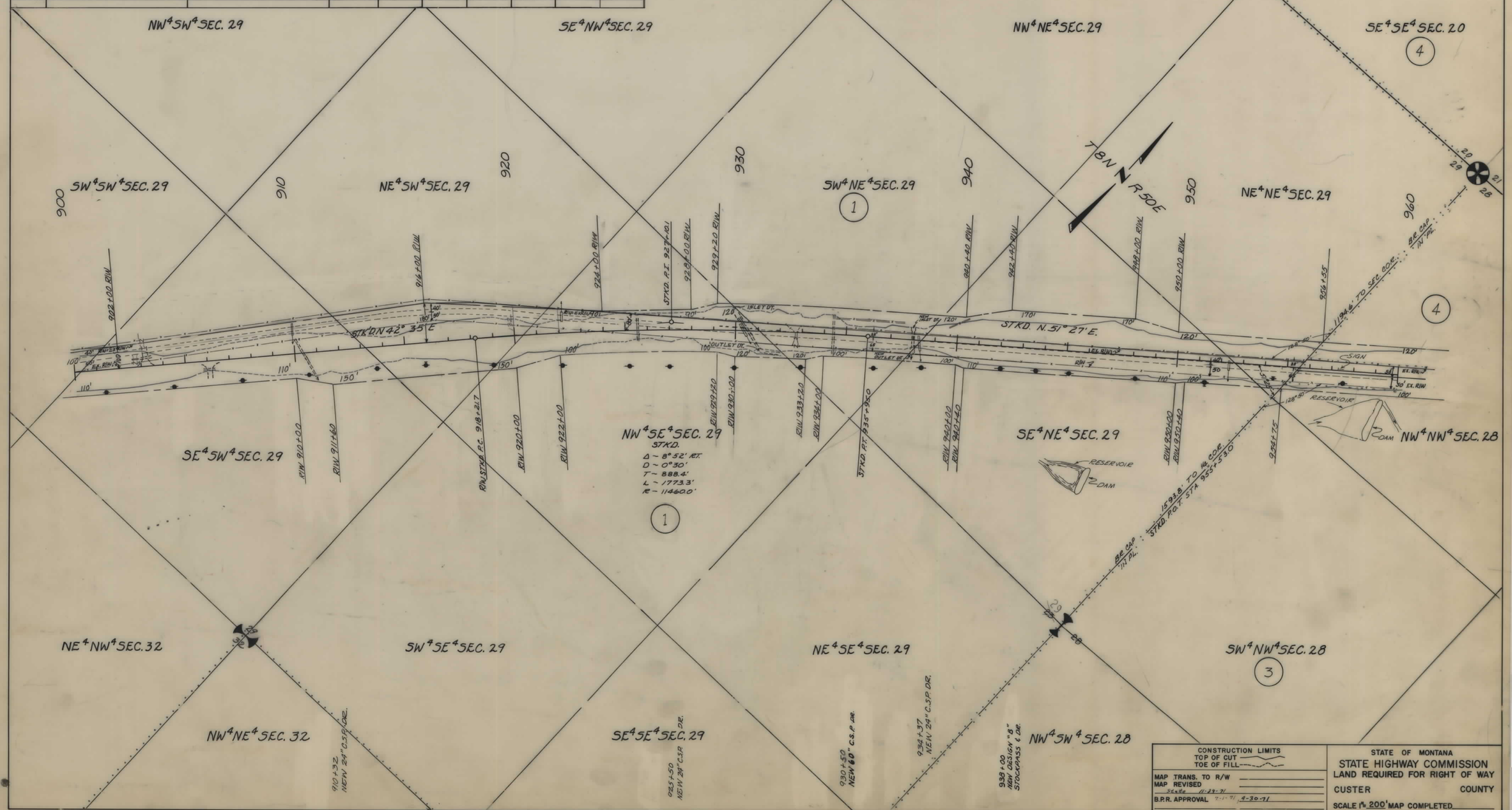

F 86(36) SHT 3 OF 13

FED. ROAD DIST. NO.	STATE OF MONTANA	FED. AID PROJECT NUMBERS CONST. NO.	R/W NO.	STATE NO.	SHEET NO.	TOTAL SHEETS
8			F-86 (36)	1086-36	4	13

OWNERSHIPS

PARCEL	NAME	ADDRESS	TOTAL AREA	GROSS R/W AREA	P. T. W. AREA	AREA TO BE ACQUIRED	REMAINDER LEFT	REMAINDER RIGHT	CONST. PERMIT AREA
3	WAGON ROD RANCH	MILES CITY MONT.	2130.2 AC.	8.4 AC.	-0-	8.4 AC.		2121.8 AC.	
4	CASPER NYBO	2700 LEIGHTON, MILES CITY, MONT.	4896.8 AC.	10.2 AC.	-0-	10.2 AC.	4886.6 AC.		1.5 AC.
5	GEORGE T. & ARLENE S. OGDAHL	PINEVILLE STATE, MILES CITY, MONT.	SEE	SHEET	#	6			

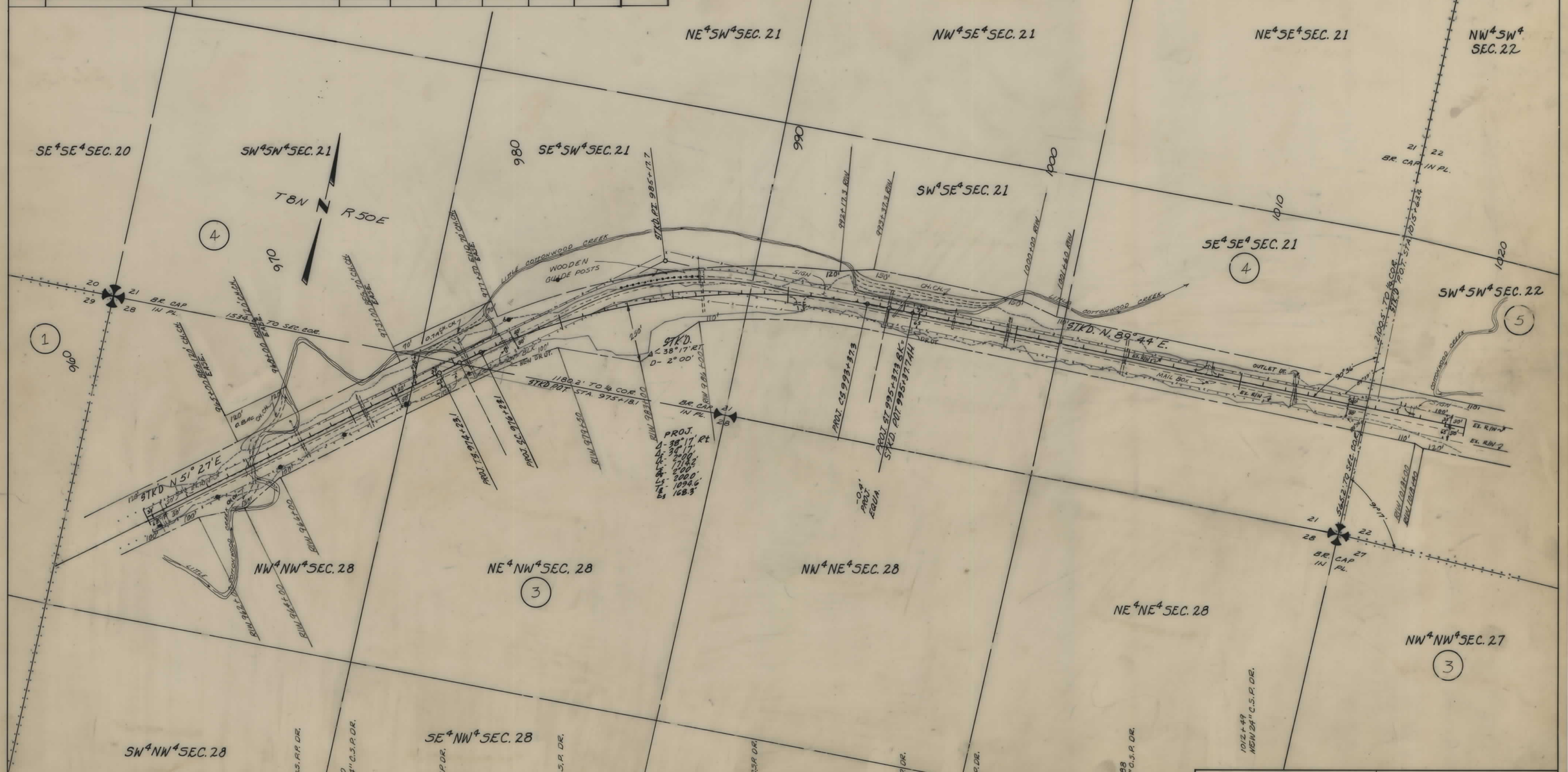

CONSTRUCTION LIMITS
TOP OF CUT
TOE OF FILL

MAP TRANS. TO R/W
MAP REVISED
B.P.R. APPROVAL 7-1-71

STATE OF MONTANA
STATE HIGHWAY COMMISSION
LAND REQUIRED FOR RIGHT OF WAY
CUSTER COUNTY
SCALE 1" = 200' MAP COMPLETED

F 86(36) SHT 4 OF 13

FED. ROAD DIST. NO.	STATE OF MONTANA	FED. AID PROJECT NUMBERS CONST. NO.	R/W NO.	STATE NO.	SHEET NO.	TOTAL SHEETS
8			F-86 (36)	1086-36	5	13

OWNERSHIPS

PARCEL	NAME	ADDRESS	TOTAL AREA	GROSS R/W AREA	P. T. W. AREA	AREA TO BE ACQUIRED	REMAINDER LEFT	REMAINDER RIGHT	CONST. PERMIT AREA
5	GEORGE T. & ARLENE S. OGDAHL	PINEVILLE STATE, MILES CITY, MONT.	SEE	SHEET	#	6			
6	WILLIAM P. BOYLE, ET. AL.		"	"	"	7			

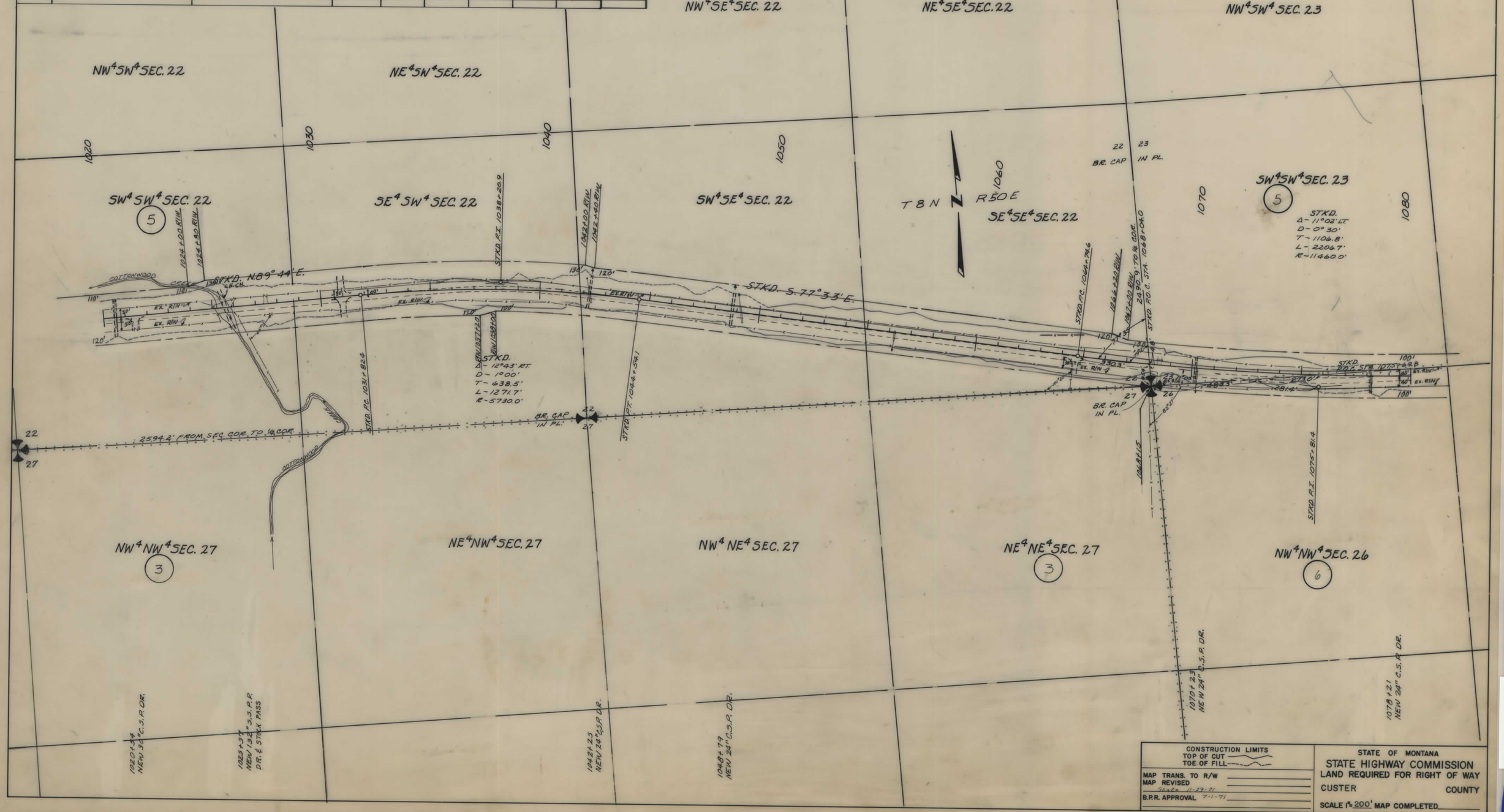

F 86(36) SHT 5 OF 13

FED. ROAD DIST. NO.	STATE OF MONTANA	FED. AID PROJECT NUMBERS CONST. NO.	R/W NO.	STATE NO.	SHEET NO.	TOTAL SHEETS
8			F-86 (36)	1086-36	6	13

OWNERSHIPS

PARCEL	NAME	ADDRESS	TOTAL AREA	GROSS R/W AREA	P. T. W. AREA	AREA TO BE ACQUIRED	REMAINDER LEFT	REMAINDER RIGHT	CONST. PERMIT AREA
5	GEORGE T. & ARLENE J. OGDAHL	PINEVILLE STATE, MILES CITY, MONT.	5722.8 AC.	32.8 AC.	12.3 AC.	20.5 AC.	5646.9 AC	43.1 AC.	
6	WILLIAM P. BOYLE, ET. AL.	SEE	SHEET	#	7				
7	MERRILL & WINNIFRED BABCOCK	1219 TRUSCOTT ST, MILES CITY, MONT.	"	"	"	7			
7A	" "	" "	"	"	"	7			

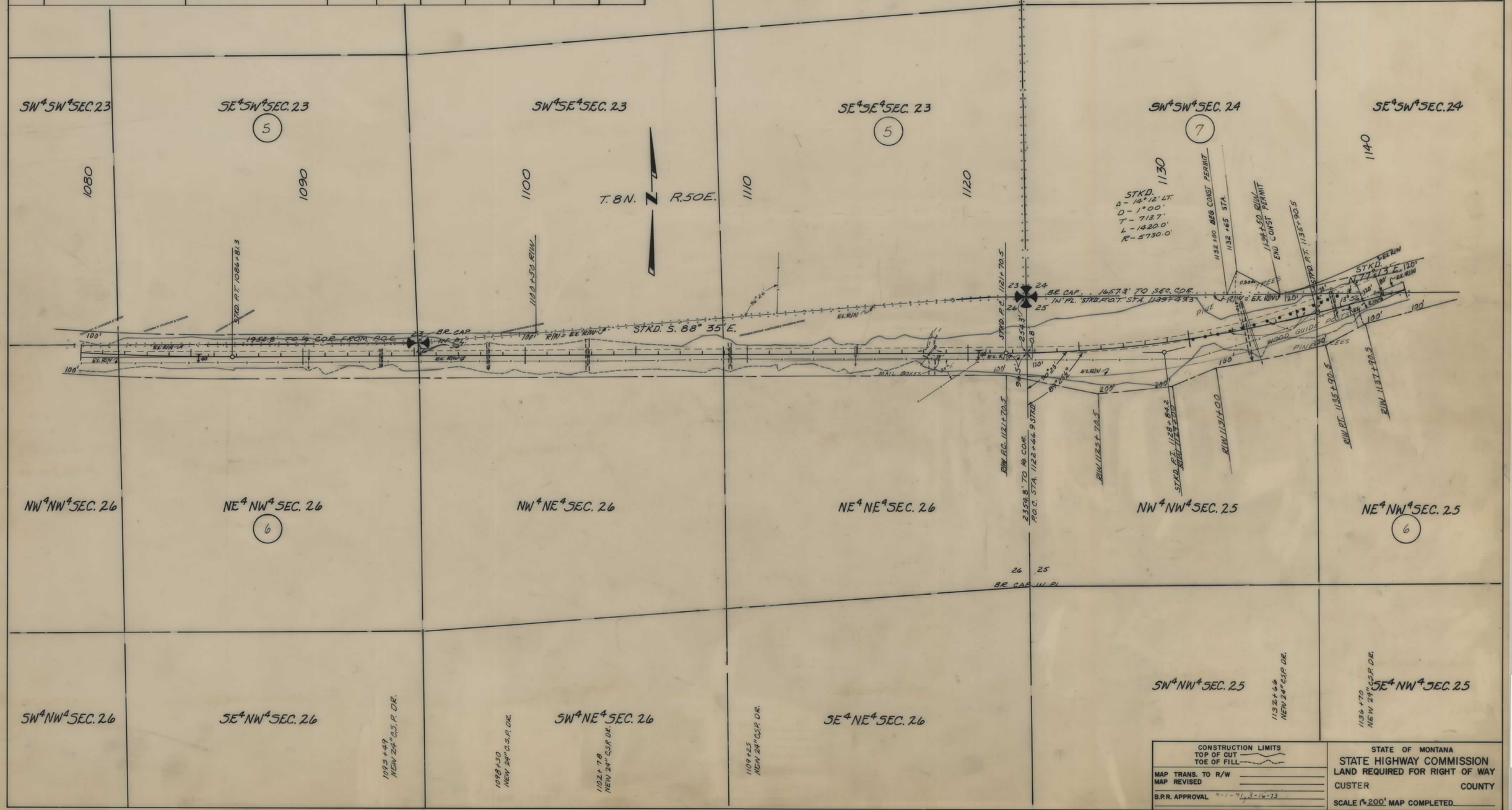

F 86(36) SHT 6 OF 13

FED. ROAD DIST. NO.	STATE OF MONTANA	FED. AID PROJECT NUMBERS CONST. NO.	R/W NO.	STATE NO.	SHEET NO.	TOTAL SHEETS
8			F-86(36)	1086-36	7	13

OWNERSHIPS

PARCEL	NAME	ADDRESS	TOTAL AREA	GROSS R/W AREA	P. T. W. AREA	AREA TO BE ACQUIRED	REMAINDER LEFT	REMAINDER RIGHT	CONST. PERMIT AREA
6	WILLIAM P. BOYLE, ET. AL.		2879.6 AC.	36.5 AC.	26.5 AC.	10.0 AC.		2843.1 AC.	
7	MERRILL & WINNIFRED BABCOCK	1219 TRUSCOTT ST, MILES CITY,							
		MONTANA	640.0 AC.	20.6 AC.	3.5 AC.	17.1 AC.	600.8 AC.	18.6 AC.	
8	WAGON ROD RANCH	MILES CITY MONT.		13.8 AC.	5.6 AC.	8.2 AC.			
9	U.S.A.		SEE	SHEET	#	8			
7A	MERRILL & WINNIFRED BABCOCK	1219 TRUSCOTT ST., MILES CITY, MONT							0.30 AC.

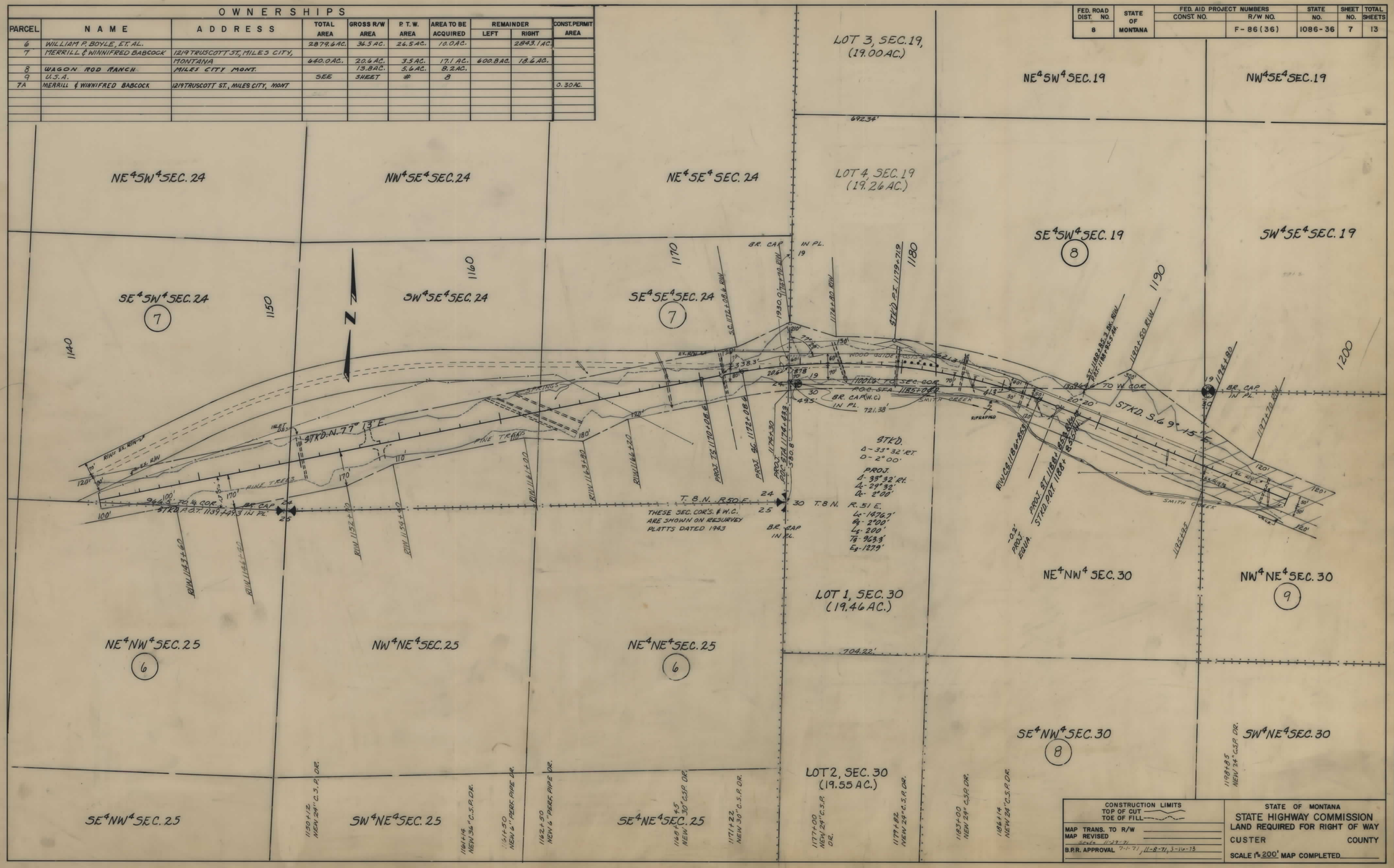

F 86(36) SHT 7 OF 13

FED. ROAD DIST. NO.	STATE OF MONTANA	FED. AID PROJECT NUMBERS		STATE NO.	SHEET NO.	TOTAL SHEETS
		CONST. NO.	R/W NO.			
8			F-86 (36)	1086-36	8	13

OWNERSHIPS

PARCEL	NAME	ADDRESS	TOTAL AREA	GROSS R/W AREA	P. T. W. AREA	AREA TO BE ACQUIRED	REMAINDER LEFT	REMAINDER RIGHT	CONST. PERMIT AREA
9	U.S.A.			15.1 AC.	6.5 AC.	8.6 AC.			0.9 AC.
10	WAGON ROD RANCH	MILES CITY MONT.	SEE	SHEET	#	11			

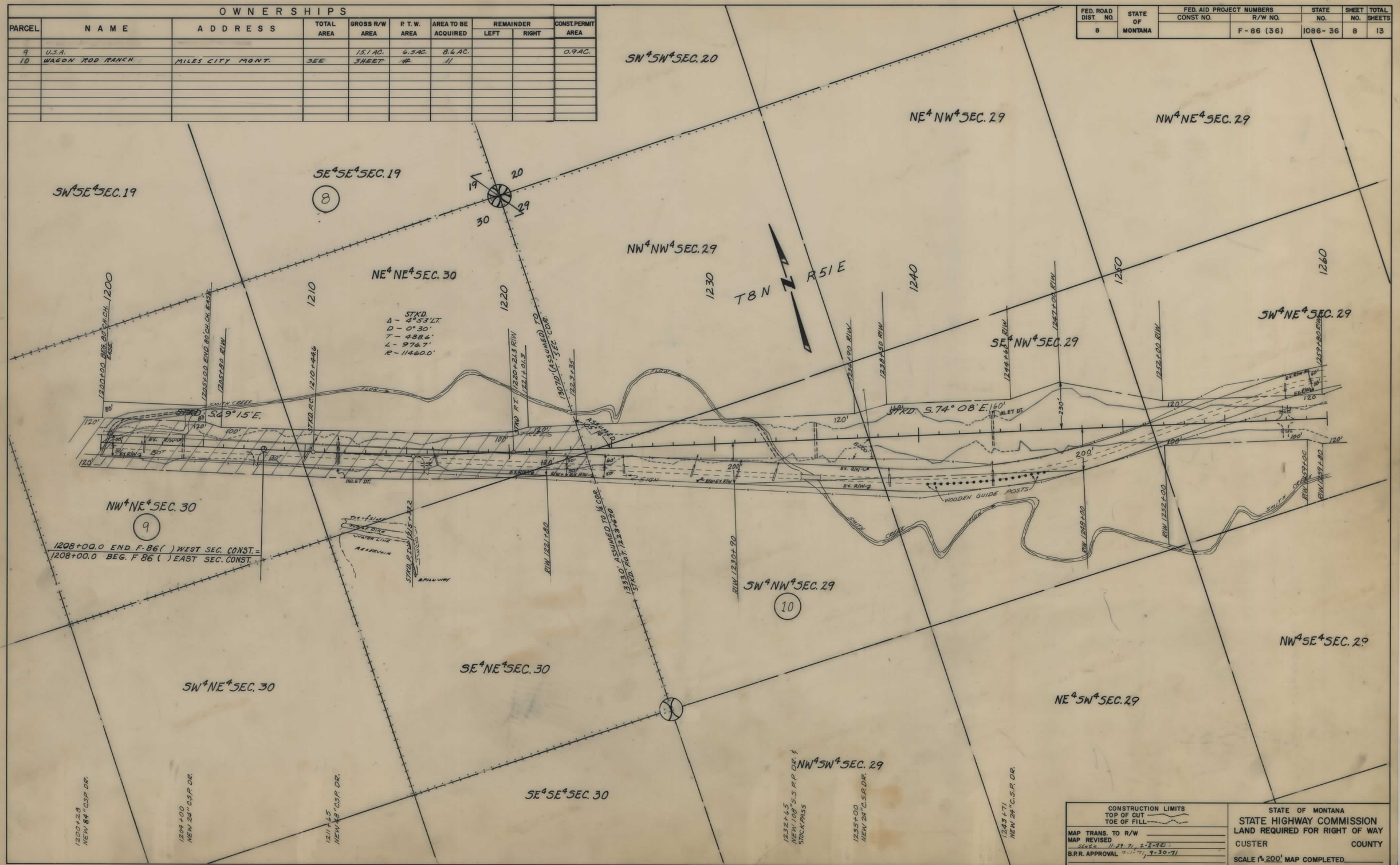

F 86(36) SHT 8 OF 13

FED. ROAD DIST. NO.	STATE OF MONTANA	FED. AID PROJECT NUMBERS CONST. NO.	R/W NO.	STATE NO.	SHEET NO.	TOTAL SHEETS
8			F-86 (36)	1086-36	9	13

OWNERSHIPS

PARCEL	NAME	ADDRESS	TOTAL AREA	GROSS R/W AREA	P. T. W. AREA	AREA TO BE ACQUIRED	REMAINDER LEFT	REMAINDER RIGHT	CONST. PERMIT AREA
10	WAGON ROD RANCH	MILES CITY, MONT.	SEE	SHEET	#	11			
10A	WAGON ROD RANCH	MILES CITY, MONT.							2.04 AC.

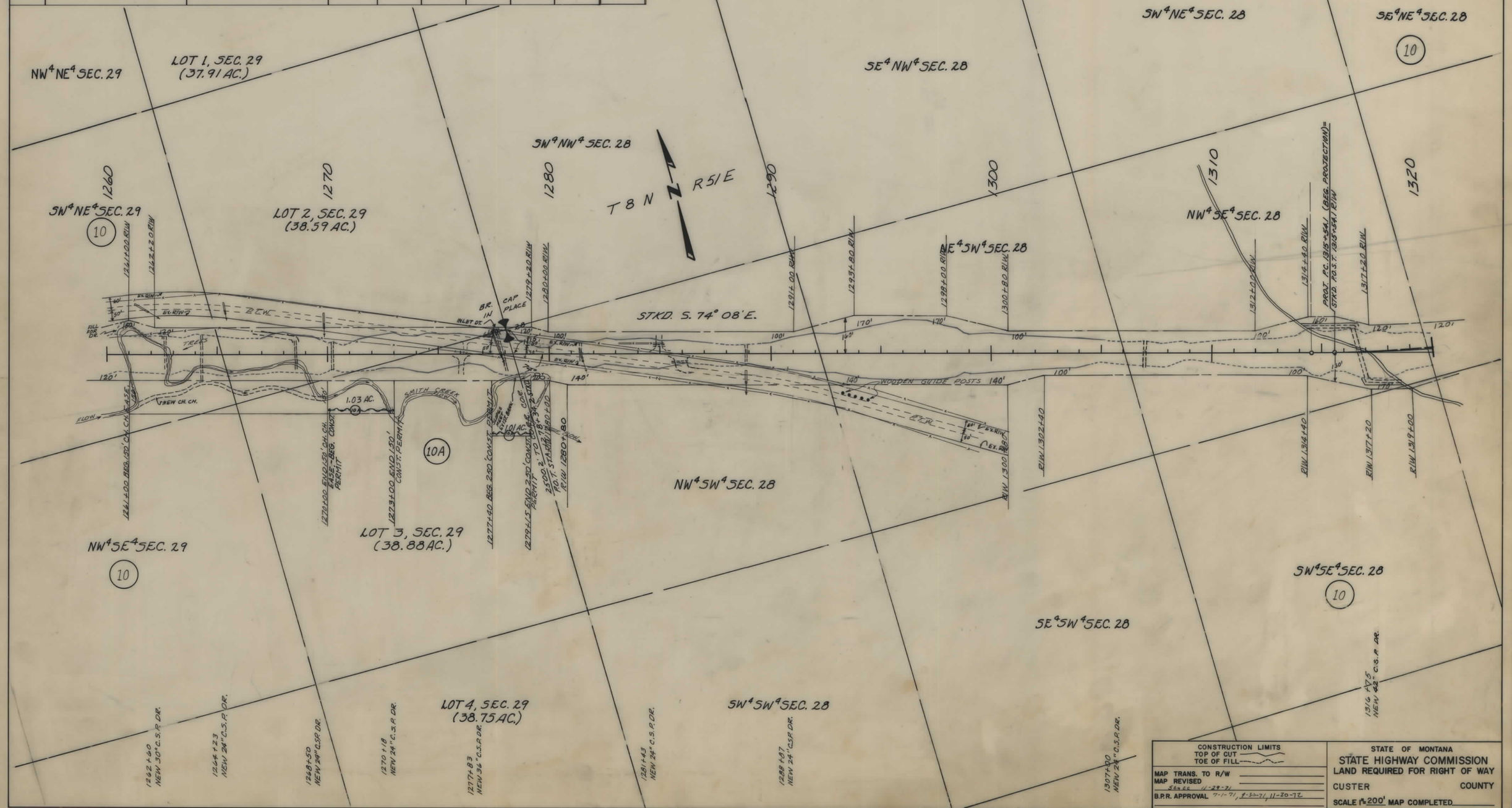

F 86(36) SHT 9 OF 13

FED. ROAD DIST. NO.	STATE OF MONTANA	FED. AID PROJECT NUMBERS CONST. NO.	R/W NO.	STATE NO.	SHEET NO.	TOTAL SHEETS
8			F-86 (36)	1086-36	10	13

OWNERSHIPS

PARCEL	NAME	ADDRESS	TOTAL AREA	GROSS R/W AREA	P. T. W. AREA	AREA TO BE ACQUIRED	REMAINDER LEFT	REMAINDER RIGHT	CONST. PERMIT AREA
10	WAGON ROD RANCH	MILES CITY, MONT.	SEE	SHEET	#	11			

CONSTRUCTION LIMITS
TOP OF CUT
TOE OF FILL

MAP TRANS. TO R/W
MAP REVISED
SCALE 11-29-71
B.P.R. APPROVAL 7-1-71, 9-30-71

STATE OF MONTANA
STATE HIGHWAY COMMISSION
LAND REQUIRED FOR RIGHT OF WAY
CUSTER COUNTY
SCALE 1" = 200' MAP COMPLETED

F 86(36) SHT 10 OF 13

FED. ROAD DIST. NO.	STATE OF MONTANA	FED. AID PROJECT NUMBERS CONST. NO.	R/W NO.	STATE NO.	SHEET NO.	TOTAL SHEETS
8			F-86(36)	1086-36	11	13

OWNERSHIPS

PARCEL	NAME	ADDRESS	TOTAL AREA	GROSS R/W AREA	P.T.W. AREA	AREA TO BE ACQUIRED	REMAINDER LEFT	REMAINDER RIGHT	CONST. PERMIT EASEMENT AREA
10	WAGON ROD RANCH	MILES CITY, MONT.		112.4 AC.	12.2 AC.	100.2 AC.			3.1 AC.
8,10	" " "	" "	120.90.1 AC.	126.2 AC.	17.8 AC.	108.4 AC.	287.36 AC.	909.0.9 AC.	
11	M.J. BABCOCK	1219 TRUSCOTT ST, MILES CITY	113.0 AC.	1.3 AC.	~	1.3 AC.	0.7 AC.	111.0 AC.	
12	GLENN E. LOWRY		14.0 AC.	3.7 AC.	~	3.7 AC.	7.2 AC.	3.1 AC.	400 S.F.
13	SCHOOL DISTRICT NO. 9		2.0 AC.	0.4 AC.	~	0.4 AC.	1.6 AC.		
14	U.S.A.								500 S.F.
15	N.P. RY.		SEE	SHEET	#	12			

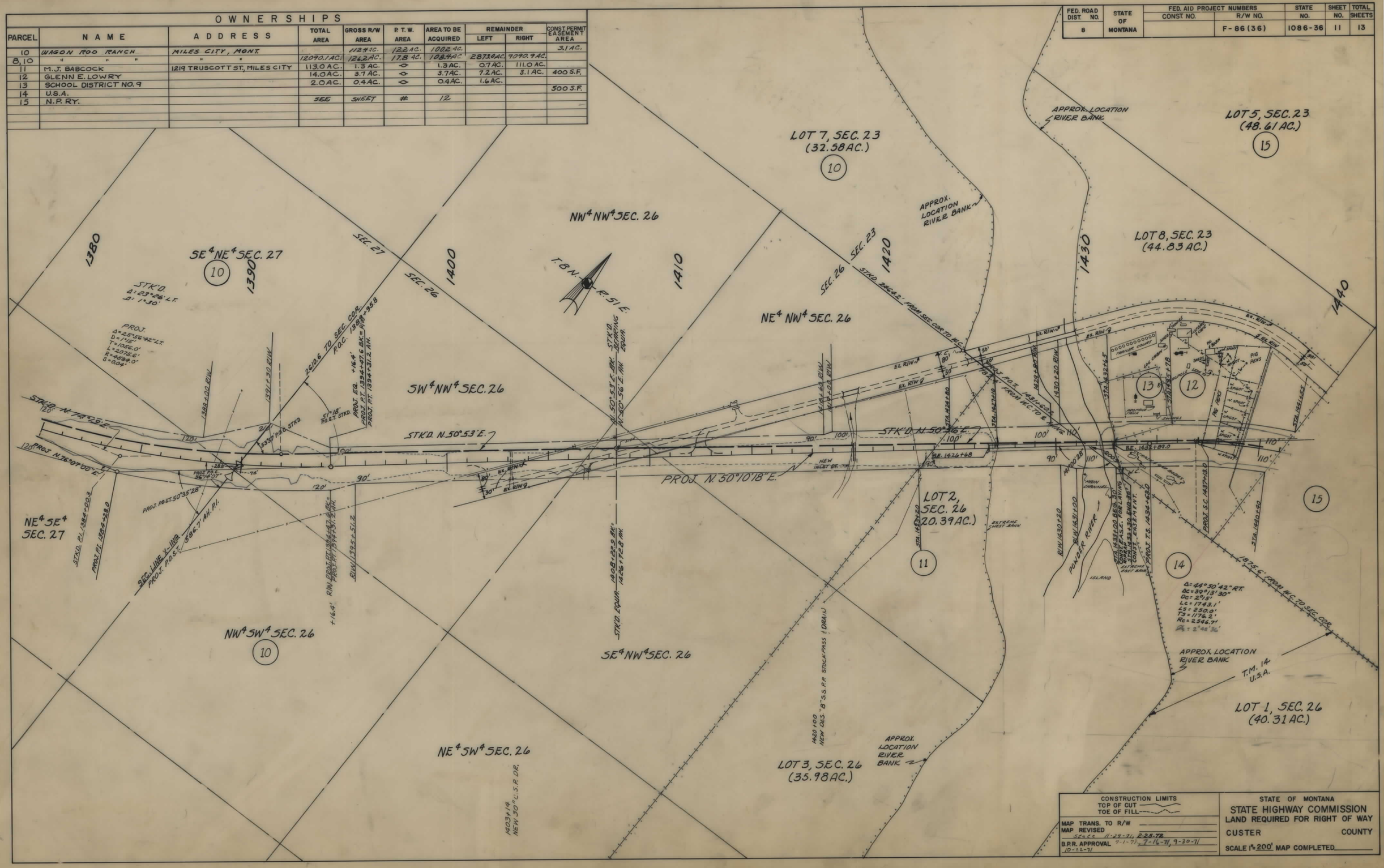

F 86(36) SHT 11 OF 13

FED. ROAD DIST. NO.	STATE OF MONTANA	FED. AID PROJECT NUMBERS CONST. NO.	R/W NO.	STATE NO.	SHEET NO.	TOTAL SHEETS
8			F-86 (36)	1086-36	12	13

OWNERSHIPS

PARCEL	NAME	ADDRESS	TOTAL AREA	GROSS R/W AREA	P. T. W. AREA	AREA TO BE ACQUIRED	REMAINDER LEFT	REMAINDER RIGHT	CONST. EASE. AREA
15	N.P. RY.		2926.9 AC.	6.5 AC.	1.5 AC.	5.0 AC.	2022.3 AC.	898.1 AC.	
16	U.S.A.			5.1 AC.	2.8 AC.	2.3 AC.			
17	MERRILL J. & WINNIFREDA B. BABCOCK	1219 TRUSCOTT ST., MILES CITY, MONTANA	SEE	SHEET	#	13			
15A	N.P. RY.								14,150 S.F.

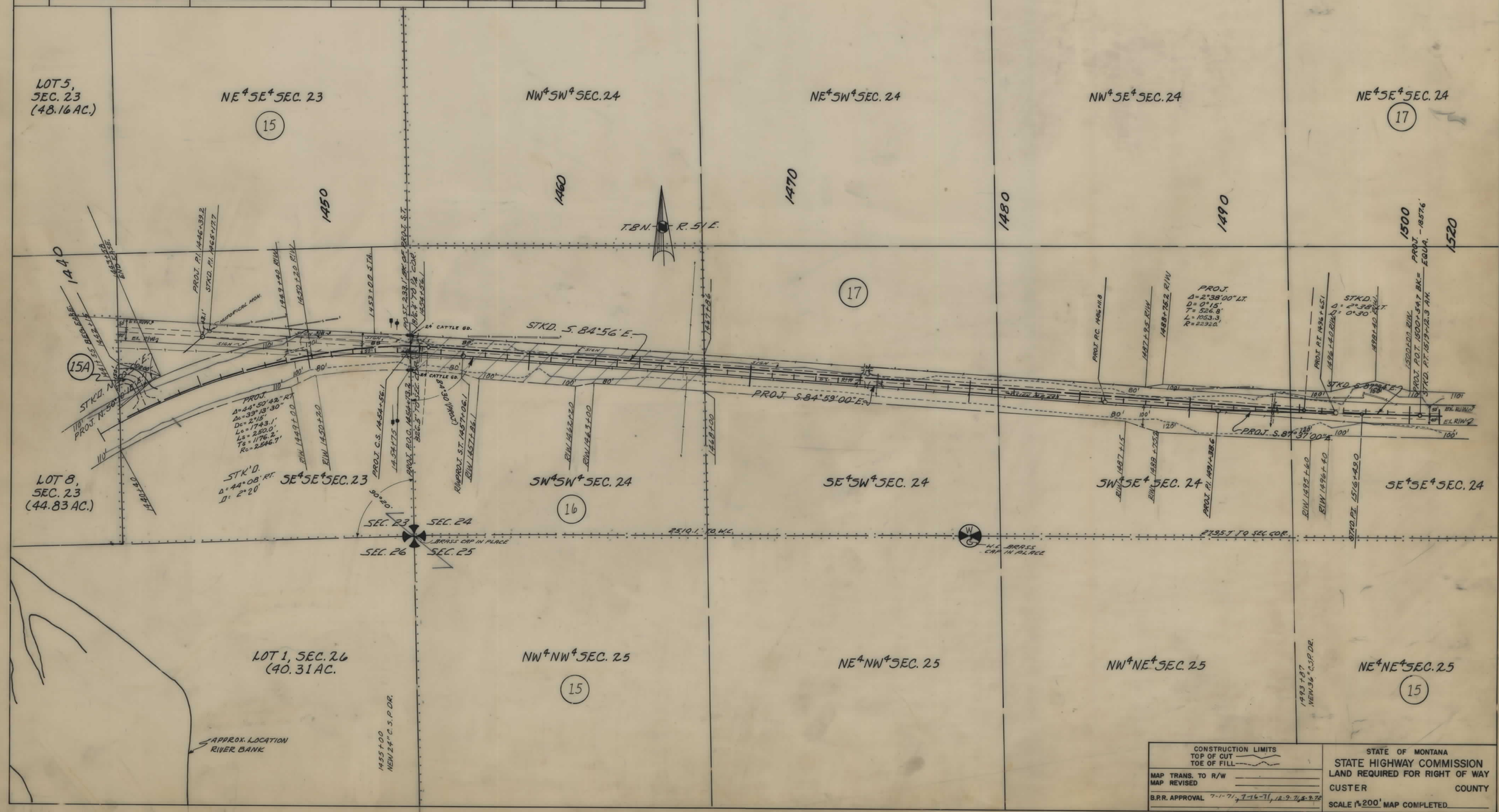

CONSTRUCTION LIMITS
TOP OF CUT
TOE OF FILL

MAP TRANS. TO R/W
MAP REVISED

B.P.R. APPROVAL 7-1-71, 7-16-71, 12-9-71, 5-9-72

STATE OF MONTANA
STATE HIGHWAY COMMISSION
LAND REQUIRED FOR RIGHT OF WAY
CUSTER COUNTY
SCALE 1" = 200' MAP COMPLETED

F 86(36) SHT 12 OF 13

FED. ROAD DIST. NO.	STATE OF MONTANA	FED. AID PROJECT NUMBERS CONST. NO.	R/W NO.	STATE NO.	SHEET NO.	TOTAL SHEETS
8			F-86 (36)	1086-36	13	13

OWNERSHIPS

PARCEL	NAME	ADDRESS	TOTAL AREA	GROSS R/W AREA	P. T. W. AREA	AREA TO BE ACQUIRED	REMAINDER LEFT	REMAINDER RIGHT	CONST. PERMIT AREA
17	MERRILL J. & WINNIFRED A. BABCOCK	1219 TRUSCOTT ST, MILES CITY, MONT.	600.0 AC.	17.2 AC.	8.3 AC.	8.9 AC.	534.9 AC.	47.9 AC.	
18	BRADSHAW RANCH CO.	LOCATE, MONTANA	3854.8 AC.	14.3 AC.	8.2 AC.	6.1 AC.	3687.8 AC.	152.7 AC.	

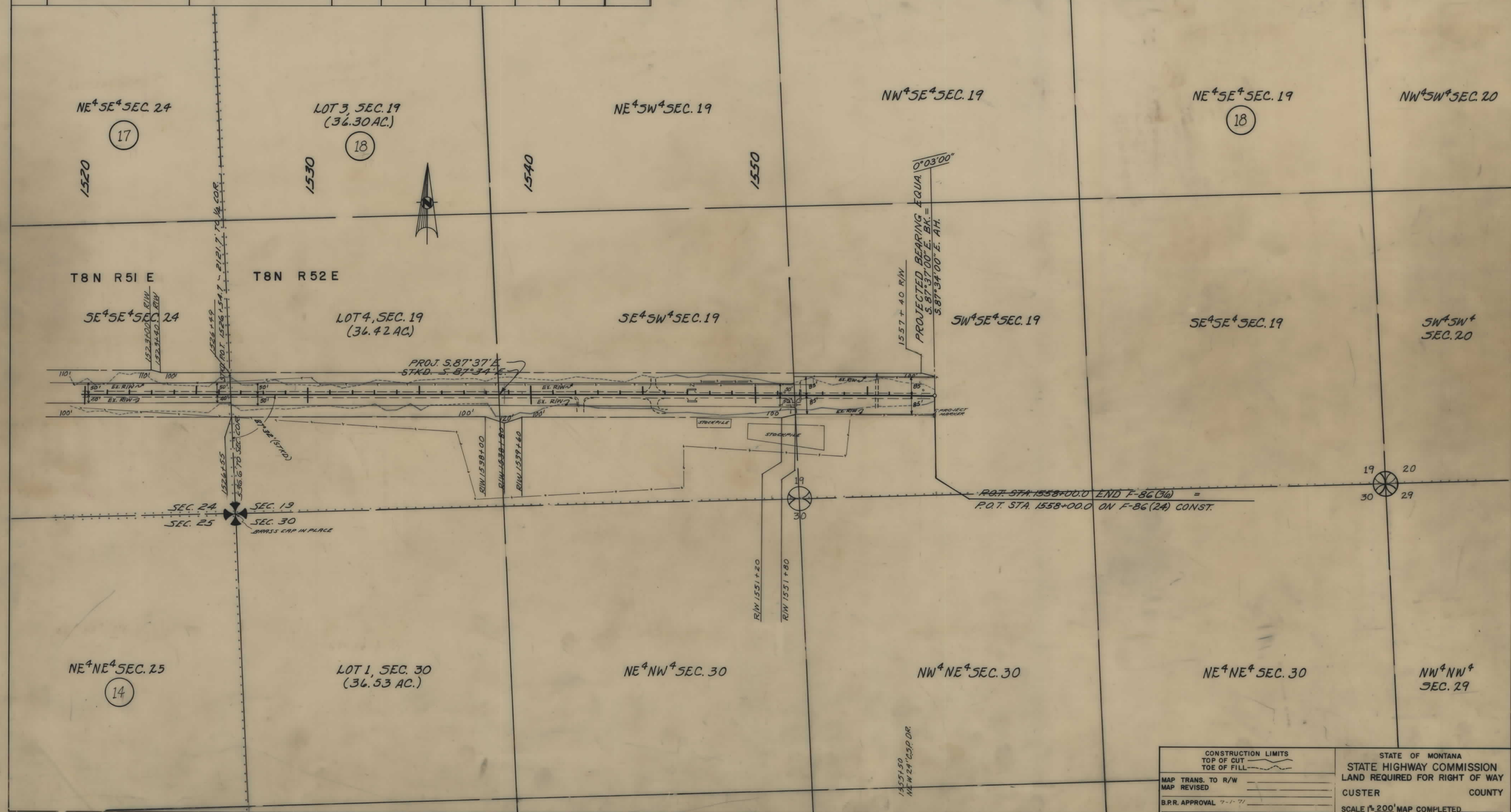

CONSTRUCTION LIMITS
TOP OF CUT
TOE OF FILL

MAP TRANS. TO R/W
MAP REVISED
B.P.R. APPROVAL 7-1-71

STATE OF MONTANA
STATE HIGHWAY COMMISSION
LAND REQUIRED FOR RIGHT OF WAY
CUSTER COUNTY
SCALE 1" = 200' MAP COMPLETED

F 86(36) SHT 13 OF 13

6