PLANS
NOT
TO
SCALE

FED. ROAD DIST. NO.	STATE	FED. AID PROJECT NUMBERS CONST. NO.	R/W NO.	STATE NO.	SHEET NO.	TOTAL SHEETS
8	MONT.		I-IG-90-8(4)428	8908-04	1	10

LAUREL-WEST

STATE OF MONTANA
STATE HIGHWAY COMMISSION

RIGHT OF WAY PLAN OF

FEDERAL AID PROJECT NO. I-IG-90-8(4)428 R/W I-IG-90-8( ) CONST.

LAUREL-WEST

4.828 MILES

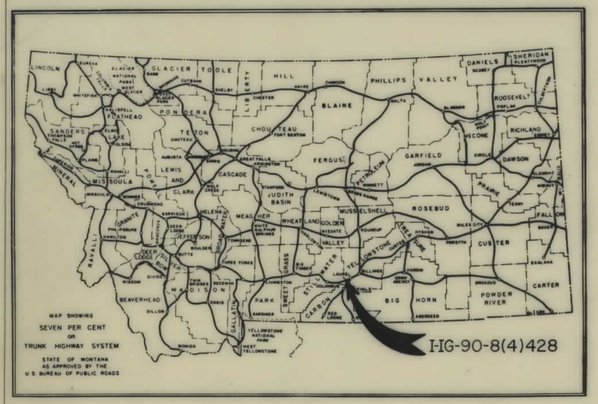

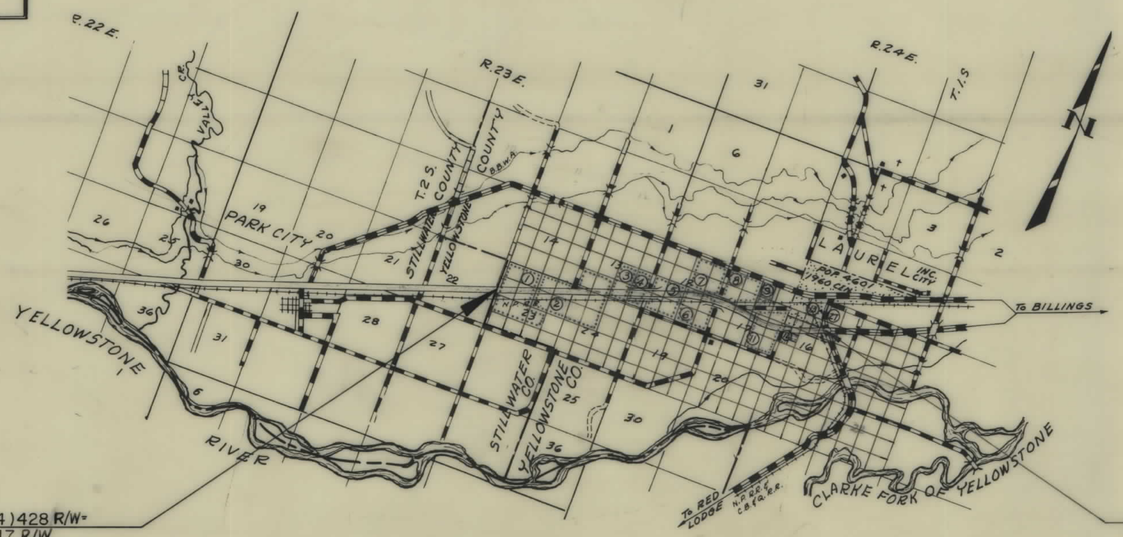

STA. 273+47.3 BEG. I-IG-90-8(4)428 R/W
STA. 273+47.3 END I-90-8(3)417 R/W

STA. 897+46.2 END I-IG-90-8(4)428 R/W
STA. 0+46.2 BEG. I-IG-90-8(5)433 R/W

CONVENTIONAL SIGNS

STATE AND NATIONAL LINE
COUNTY LINE
CITY, VILLAGE OR BOROUGH LINE
TOWNSHIP LINE
SECTION LINE
RESERVATION LINE
FENCE LINE
GUARD RAIL
OWNERSHIP BOUNDARY
RIGHT OF WAY LINE
RIGHT OF WAY LINE FENCED
TRAVELED WAY
RAILROADS
RETAINING WALLS
BASE OR SURVEY LINE
LEVEE
CULVERTS IN PLACE (PLAN)
NEW CULVERTS (PLAN)
NEW CULVERTS (PROFILE)
TROLLEY POLE
POWER POLE
TELEPHONE OR TELEGRAPH POLE
MARSH
DITCH
RIPRAP
BRIDGE
SECTION CORNER FOUND UNFOUND
1/4 SECTION CORNER FOUND UNFOUND
1/16 CORNER FOUND UNFOUND
CENTER OF SECTION
CONTROL OF ACCESS WITH FENCE
CONTROL OF ACCESS WITHOUT FENCE
PARCEL NUMBER
CATTLE GUARD
GATE IN FENCE
CONSTRUCTION LIMITS CUT FILL

I-IG 90-8(4)428 SHT 1 OF 10

FED ROAD DIST NO.	STATE	FED AID PROJECT NUMBERS CONST NO.	R/W NO.	STATE NO	SHEET NO	TOTAL SHEETS
8	MONT		I-IG-90-8(4)428	8908-04	2	10

OWNERSHIPS

PARCEL	NAME	ADDRESS	TOTAL ACREAGE	GROSS TAKE ACREAGE	P.T.W. ACREAGE	NET TAKE ACREAGE	REMAINDER LEFT	REMAINDER RIGHT
1	FRED HILGERT	20 WYOMING AVE., LAUREL, MONT.	254.45	13.98	0.14	13.84	121.39	119.08

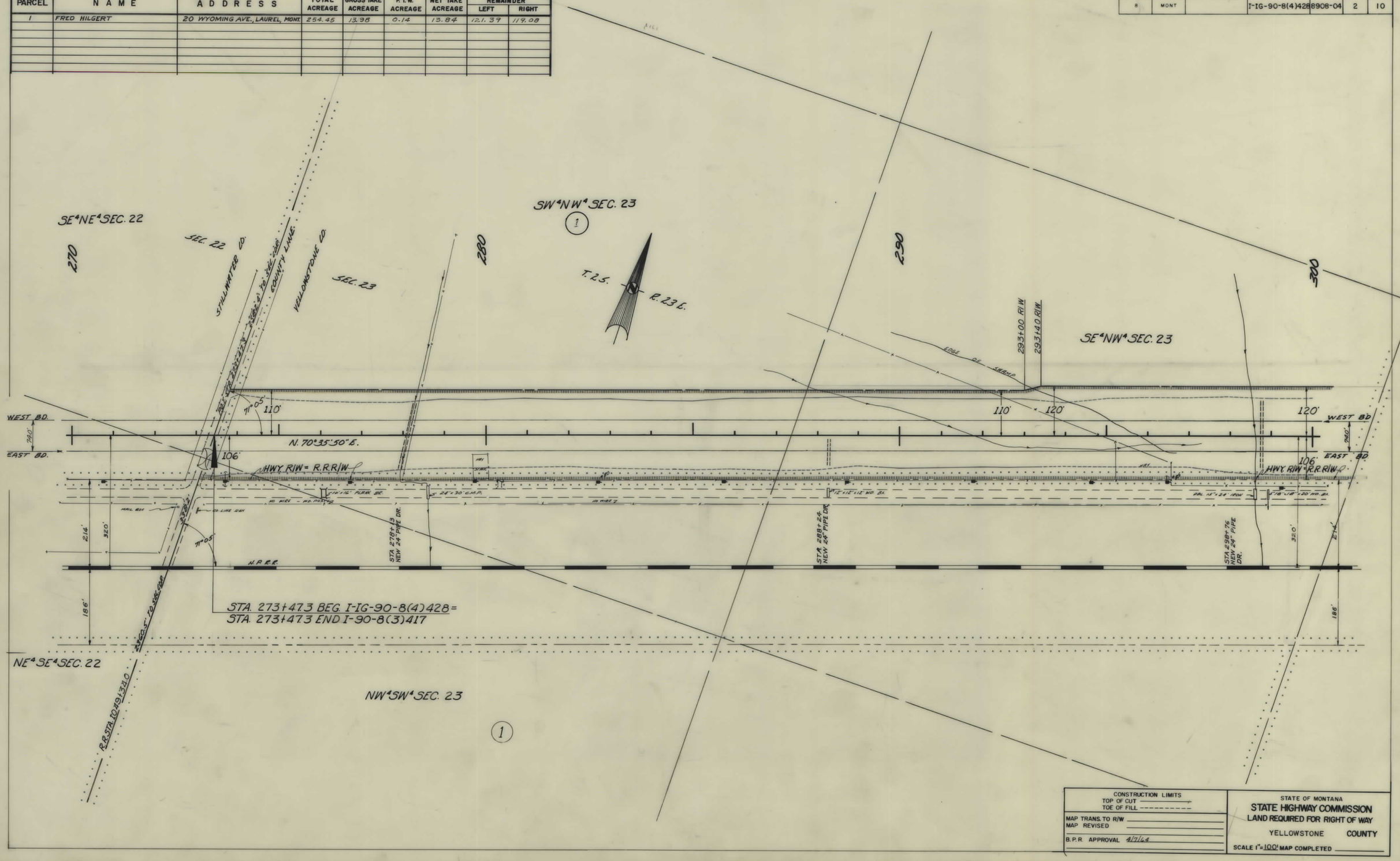

I-IG 90-8(4)428 SHT 2 OF 10

FED. ROAD DIST. NO.	STATE	FED. AID PROJECT NUMBERS CONST. NO.	FED. AID PROJECT NUMBERS R/W NO.	STATE NO.	SHEET NO.	TOTAL SHEETS
8	MONT.		I-IG-90-8(4)428	8908-04	3	10

OWNERSHIPS

PARCEL	NAME	ADDRESS	TOTAL ACREAGE	GROSS TAKE ACREAGE	P.T.W. ACREAGE	NET TAKE ACREAGE	REMAINDER LEFT	REMAINDER RIGHT
1	FRED HILGERT	20 WYOMING AVE. LAUREL, MONT.	254.45	13.98	0.14	13.84	121.39	119.08
2	CONRAD & ANNA ELIZABETH FRANK	" "	348.55	26.69	0.24	23.45	154.44	164.42
10	N. P. RY			13.60		13.60		

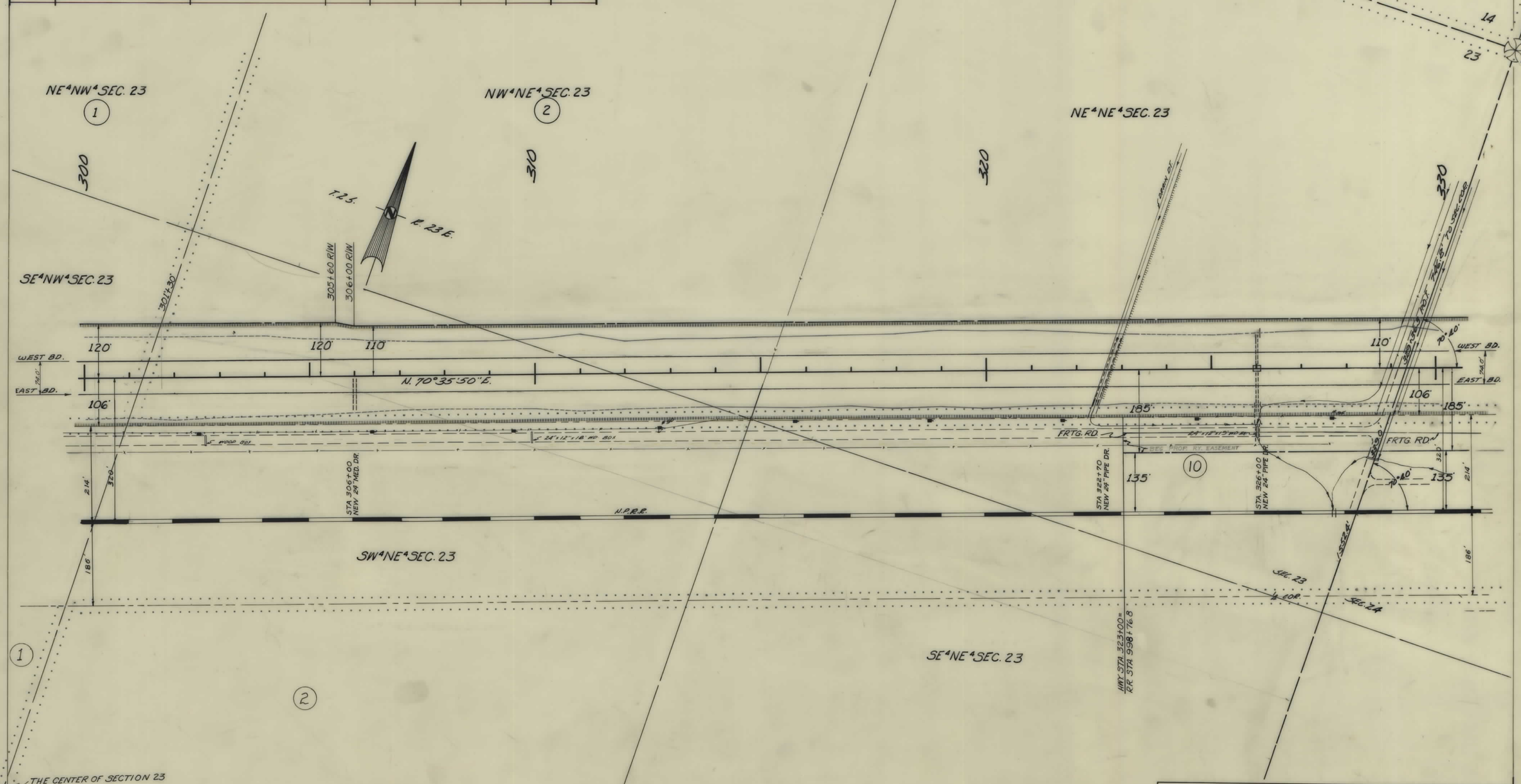

CONSTRUCTION LIMITS
TOP OF CUT
TOE OF FILL

MAP TRANS. TO R/W
MAP REVISED

B.P.R. APPROVAL 6/7/64 - 9/9/64 - 6/3/65 7/29/68

STATE OF MONTANA
STATE HIGHWAY COMMISSION
LAND REQUIRED FOR RIGHT OF WAY
YELLOWSTONE COUNTY
SCALE 1"=100' MAP COMPLETED

I-IG 90-8(4)428 SHT 3 OF 10

FED ROAD DIST NO.	STATE	FED. AID PROJECT NUMBERS CONST. NO.	R/W NO.	STATE NO.	SHEET NO.	TOTAL SHEETS
8	MONT.		I-IG-90-8(4)428	8908-04	4	10

OWNERSHIPS

PARCEL	NAME	ADDRESS	TOTAL ACREAGE	GROSS TAKE ACREAGE	P.T.W. ACREAGE	NET TAKE ACREAGE	REMAINDER LEFT	REMAINDER RIGHT
2	CONRAD & ANNA ELIZABETH FRANK	LAUREL, MONTANA	348.55	29.69	0.24	29.45	154.44	164.42
3	HERMAN OSTWALT	212 E. 1ST ST. " "	71.57	9.22		9.22	62.03	0.32
10	N. P. RY.			13.60		13.60		

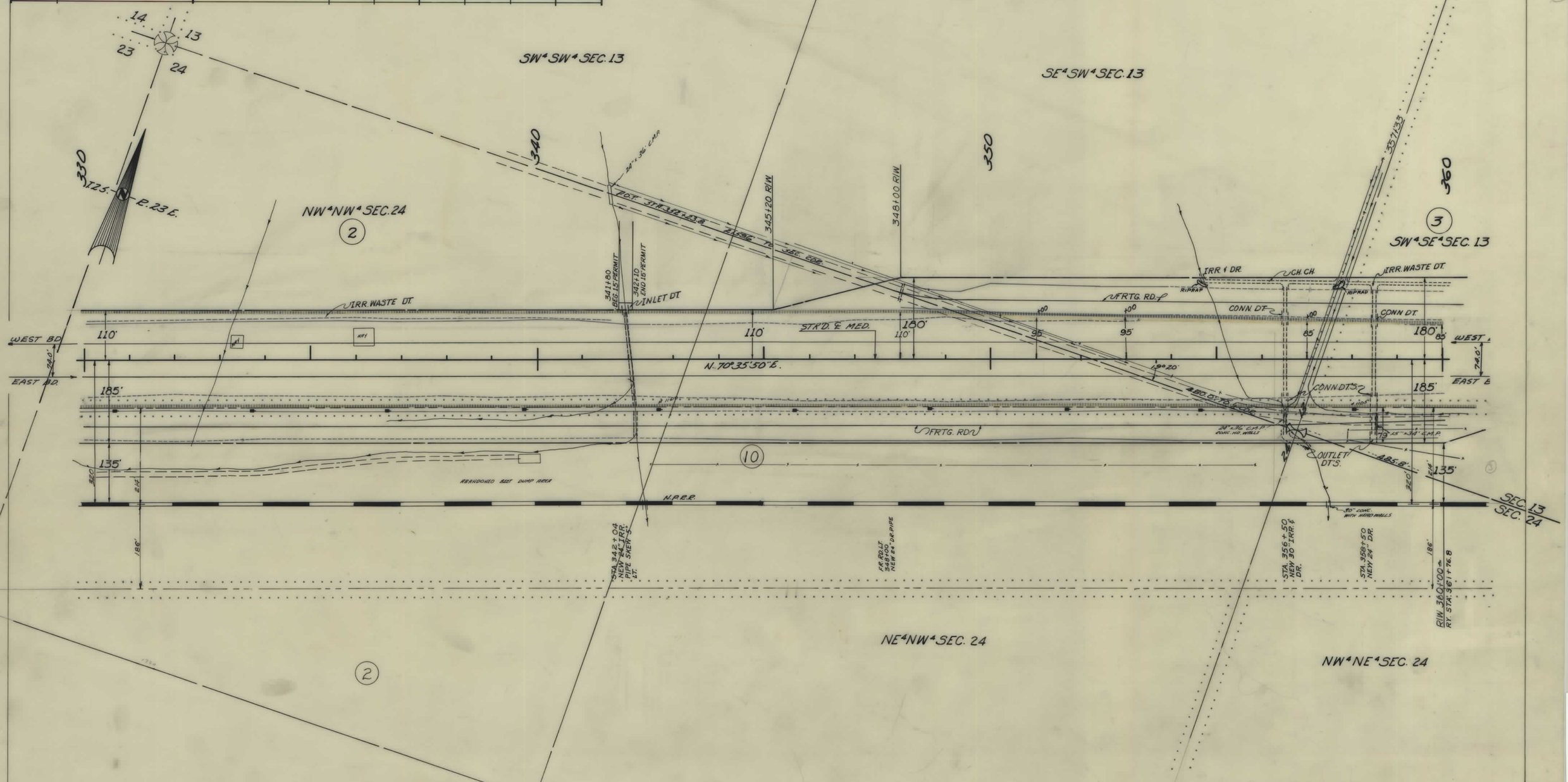

CONSTRUCTION LIMITS
TOP OF CUT
TOE OF FILL

MAP TRANS. TO R/W
MAP REVISED

B.P.R. APPROVAL 4/7/64-9/8/64-2/16/65 2/16/65-6/3/65

STATE OF MONTANA
STATE HIGHWAY COMMISSION
LAND REQUIRED FOR RIGHT OF WAY
YELLOWSTONE COUNTY
SCALE 1"=100' MAP COMPLETED

I-IG 90-8(4)428 SHT 4 OF 10

FED. ROAD DIST. NO.	STATE	FED AID PROJECT NUMBERS CONST. NO.	R/W NO.	STATE NO	SHEET NO	TOTAL SHEETS
8	MONT.		I-IG-90-8(4)428	8908-04	5	10

OWNERSHIPS

PARCEL	NAME	ADDRESS	TOTAL ACREAGE	GROSS TAKE ACREAGE	P.T.W. ACREAGE	NET TAKE ACREAGE	REMAINDER LEFT	REMAINDER RIGHT
3	HERMAN OSTWALT	212 E. 1ST ST. LAUREL, MONT.	71.57	9.22		9.22	62.03	0.32
4	HENRY OSTWALT	" "	67.20	9.51	0.27	9.24	47.60	10.09
5	JOHN O. & ELEANOR C. WOLD	" "	126.37	13.71	0.14	13.57	55.27	57.39
10	N. P. RY.			13.60		13.60		

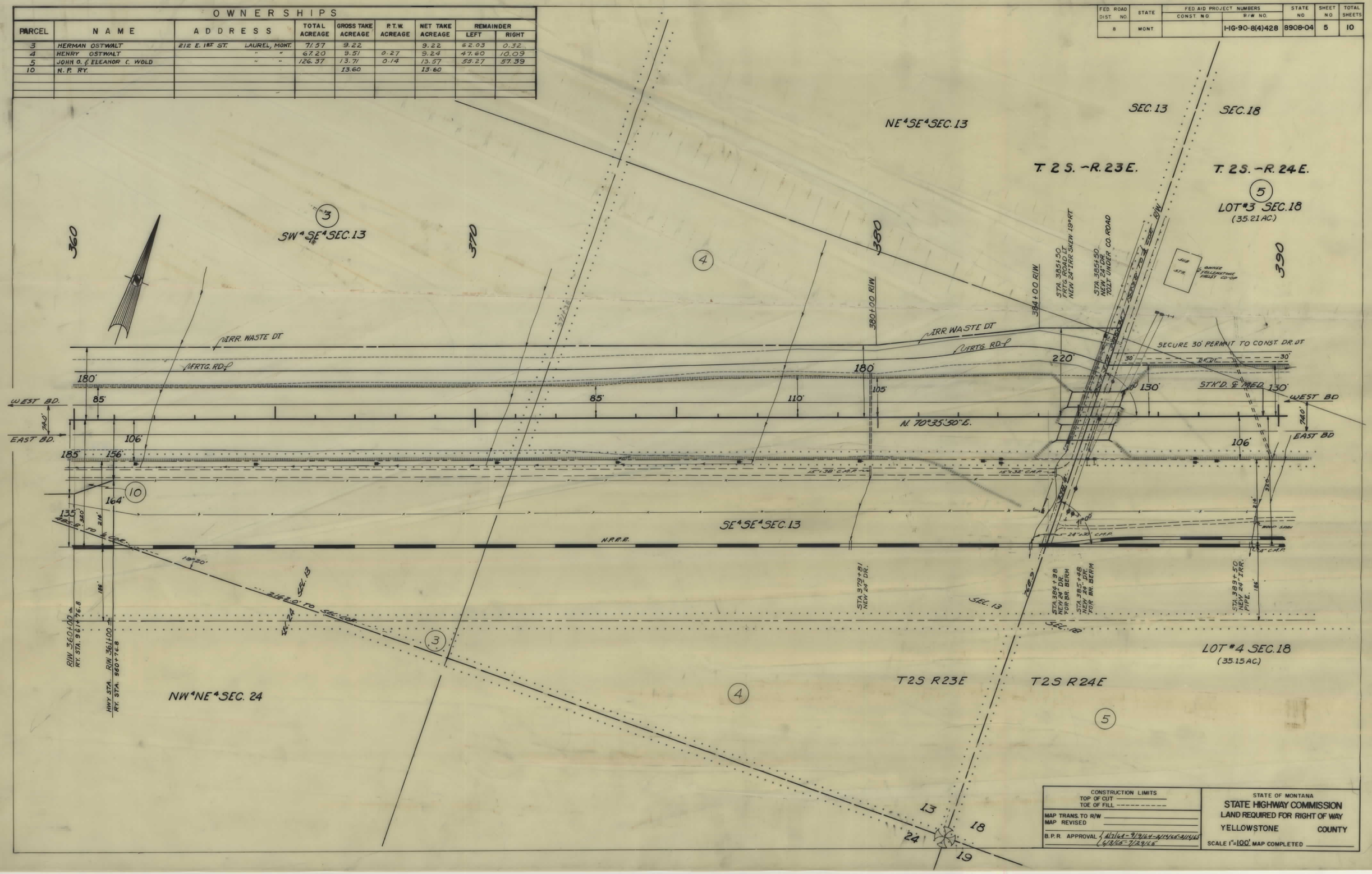

I-IG 90-8(4)428 SHT 5 OF 10

FED. ROAD DIST. NO.	STATE	FED. AID PROJECT NUMBERS CONST. NO.	R/W NO.	STATE NO.	SHEET NO.	TOTAL SHEETS
8	MONT.		I-IG-90-8(4)428	8908-04	6	10

OWNERSHIPS

PARCEL	NAME	ADDRESS	TOTAL ACREAGE	GROSS TAKE ACREAGE	P.T.W. ACREAGE	NET TAKE ACREAGE	REMAINDER LEFT	REMAINDER RIGHT
5	JOHN O. & ELEANOR C. WOLD	LAUREL, MONT.	126.37	13.71	0.14	13.57	55.27	57.39
6	PHILIP P. FRANK	" "	134.89	10.91		10.91	8.88	115.10
	CONT. PUR. ALEX P. & HERTA FRANK							
10A	NORTHERN PACIFIC R.R.			3.72		3.72		

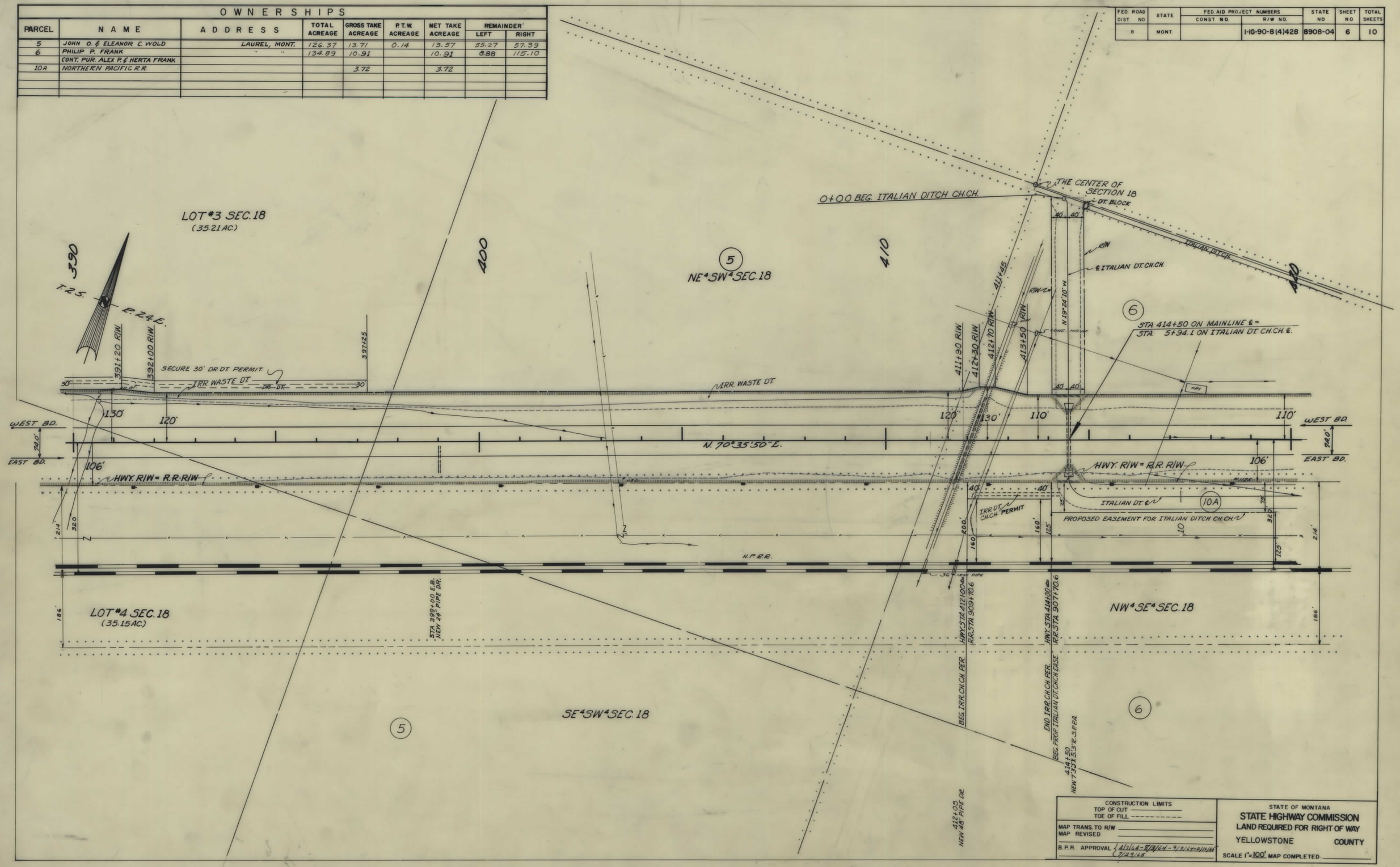

I-IG 90-8(4)428 SHT 6 OF 10

FED ROAD DIST NO	STATE	FED AID PROJECT NUMBERS CONST NO	R/W NO	STATE NO	SHEET NO	TOTAL SHEETS
8	MONT		I-IG-90-8(4)428	8908-04	7	10

OWNERSHIPS

PARCEL	NAME	ADDRESS	TOTAL ACREAGE	GROSS TAKE ACREAGE	P.T.W. ACREAGE	NET TAKE ACREAGE	REMAINDER LEFT	REMAINDER RIGHT
6	PHILIP P. FRANK	LAUREL, MONT.	134.89	10.91		10.91	8.88	115.10
	CONT. PUR. ALEX P. & HERTA FRANK							
7	MARGARET N. & ROBT. L. Mc CORMICK	c/o ALBERT KENNEY " "	159.30	4.19	0.19	4.00	155.11	
8	FRANK & HELEN O'NEILL	RTE. #1, LAUREL, MONT.	115.79	23.49		23.49	92.30	
10A	NORTHERN PACIFIC R.R.			3.72		3.72		

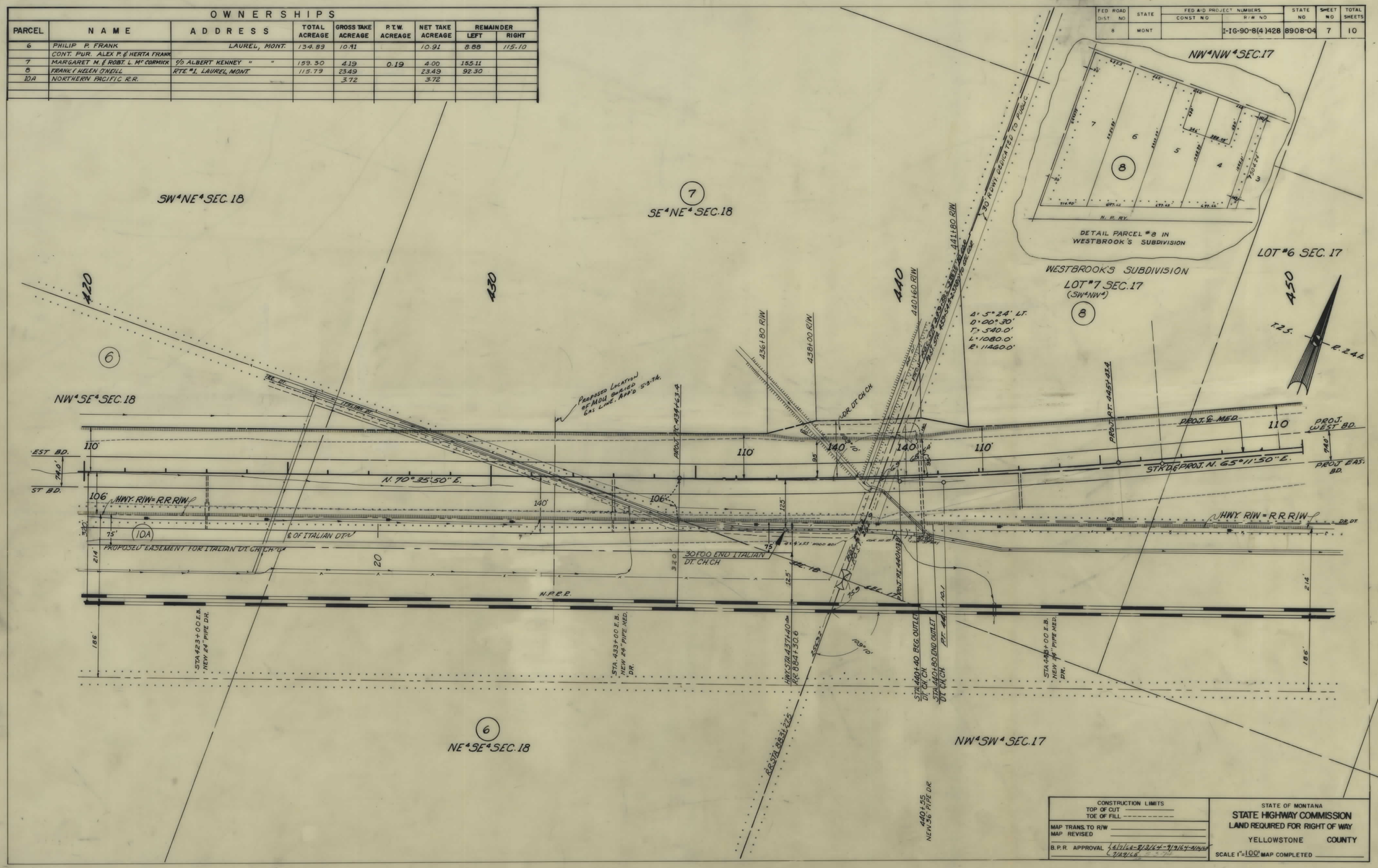

I-IG 90-8(4)428 SHT 7 OF 10

FED. ROAD DIST. NO.	STATE	FED. AID PROJECT NUMBERS CONST. NO.	R/W NO.	STATE NO.	SHEET NO.	TOTAL SHEETS
8	MONT.		I-IG-90-8(4)428	8908-04	8	10

OWNERSHIPS

PARCEL	NAME	ADDRESS	TOTAL ACREAGE	GROSS TAKE ACREAGE	P.T.W. ACREAGE	NET TAKE ACREAGE	REMAINDER LEFT	REMAINDER RIGHT
8	FRANK & HELEN ONEILL	RTE. #1, LAUREL, MONT.	115.79	23.49		23.49	92.30	
9	RAY & GRACE M. CADY	" " "	25.04	7.70		7.70	17.34	
10	N. P. RY.	ST. PAUL, MINN.		13.60		13.60		
11	HENRY & HANNAH ROBERTUS, JR.	LAUREL, MONT.	SEE	SHEET	NO. 9			
10 B	N.P. RY.	ST. PAUL, MINN.		0.70		0.77		

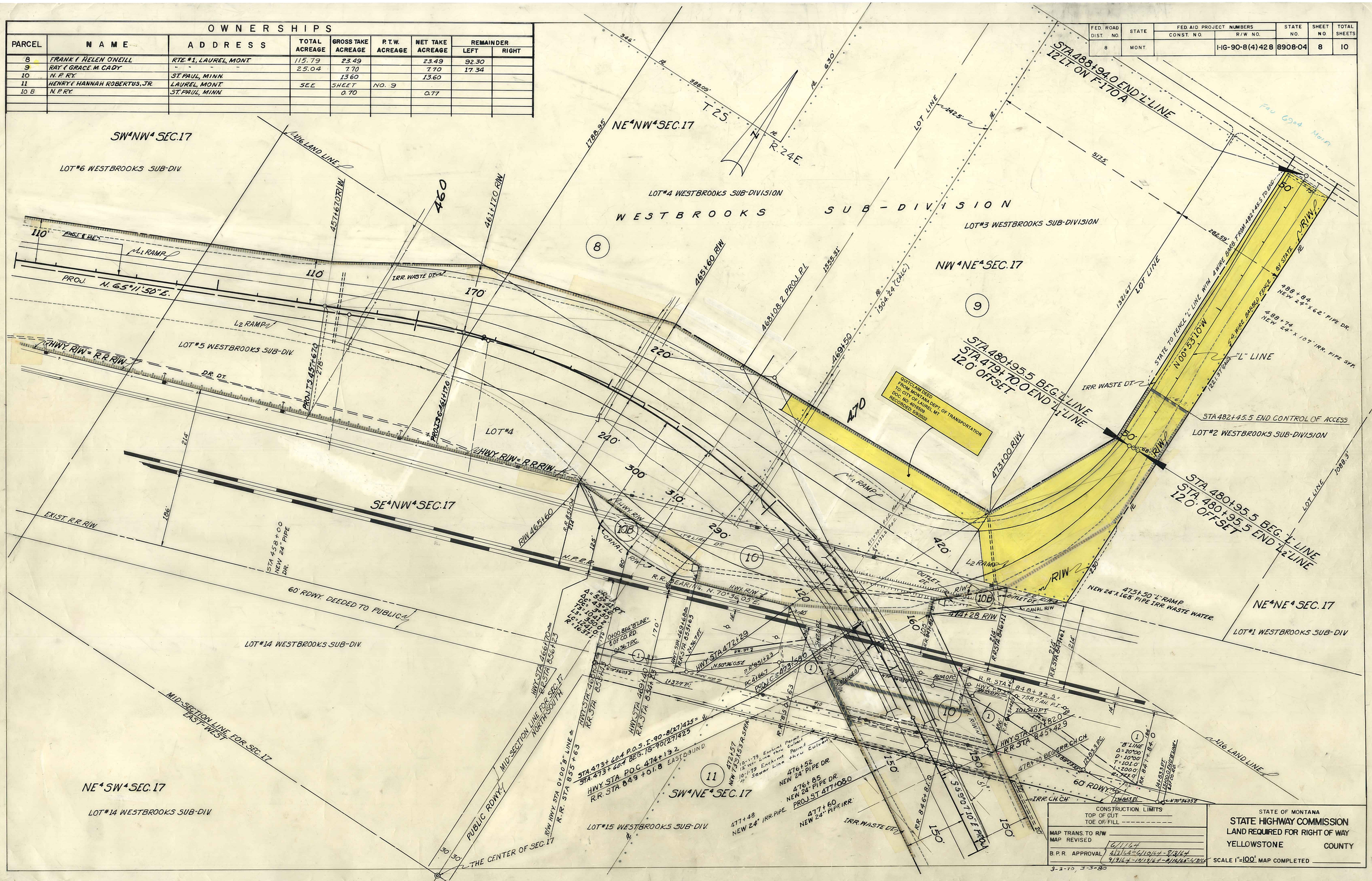

I-IG 90-8(4)428 SHT 8 OF 10

FED ROAD DIST. NO.	STATE	FED AID PROJECT NUMBERS CONST. NO.	R/W NO.	STATE NO.	SHEET NO	TOTAL SHEETS
8	MONT.		I-IG-90-8(4)428	8903-0	9	10

OWNERSHIPS

PARCEL	NAME	ADDRESS	TOTAL ACREAGE	GROSS TAKE ACREAGE	P.T.W. ACREAGE	NET TAKE ACREAGE	REMAINDER LEFT	REMAINDER RIGHT
11	HENRY & HANNAH ROBERTUS JR.	LAUREL, MONT.	194.77 AC	13.07 AC		13.07 AC	25.81	155.89
12	GRACE D. & JOHN E. DARHAM JR.	708 PAYTON CT., RAPID CITY, S.D.	28.65 AC	5.90 AC		5.90 AC	1.62	21.13
13	MARGARET L. BATHURST	315 E. MAIN ST. LAUREL, MONT.	1.07 AC	0.34 AC	0.15 AC	0.19 AC	0.73 AC	
14	SCHOOL DIST. NO. 7	YELLOWSTONE COUNTY	9.51 AC	0.08 AC		0.08 AC	9.43 AC	
15	RUDY & JUANITA GROSHELLE	LAUREL, MONT.	4.35 AC	2.52 AC		2.52 AC	1.42 AC	0.41 AC
15.1	CARMEN A. DECARLO	LAUREL, MONT.	0.50 AC	0.50 AC	0.07 AC.	0.43 AC.		
16	RICHARD & JOANNE C. NAUMAN	30 YELLOWSTONE AVE, LAUREL, MONT	4.01 AC.	CHANNEL	CHANGE	PERMIT	ONLY.	
28	CITY OF LAUREL,	LAUREL, MONT.		CHANNEL	CHANGE	PERMIT	ONLY.	

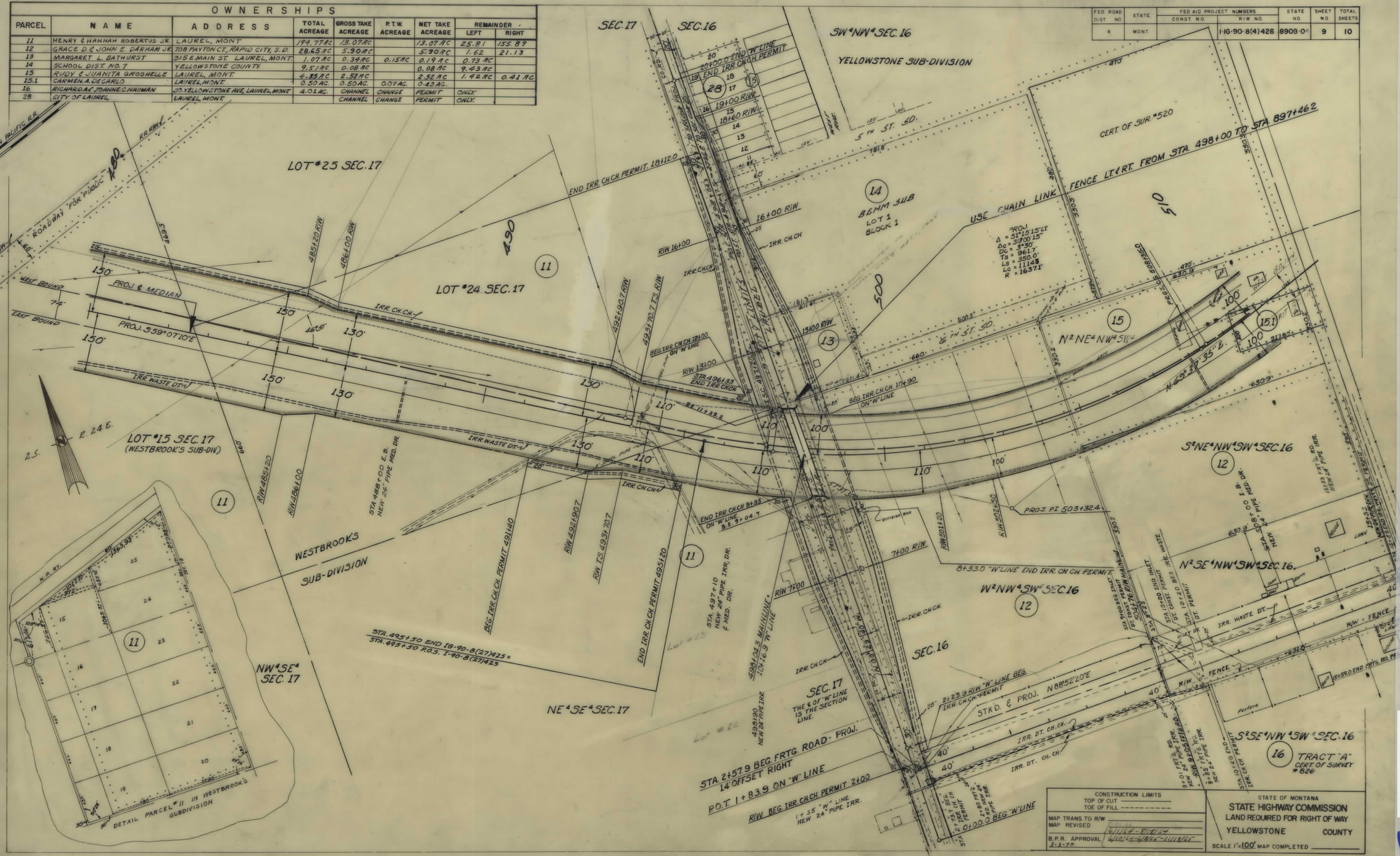

I-IG 90-8(4)428 SHT 9 OF 10

FED ROAD DIST. NO.	STATE	FED AID PROJECT NUMBERS CONST. NO.	R/W NO.	STATE NO.	SHEET NO.	TOTAL SHEETS
8	MONT.		I-IG-90-8(4)428	8908-04	10	10

OWNERSHIPS

PARCEL	NAME	ADDRESS	TOTAL ACREAGE	GROSS TAKE ACREAGE	P.T.W. ACREAGE	NET TAKE ACREAGE	REMAINDER LEFT	REMAINDER RIGHT
15	RUDY & JUANITA GROSHELLE	LAUREL, MONT.	4.35 AC	2.52 AC		2.52 AC	1.42 AC	0.41 AC.
15.1	CARMENA. DEGARLO	LAUREL, MONT.	0.50 AC.	0.50 AC.	0.07 AC.	0.43 AC.		
16	RICHARD A. & JOANNE C. NAUMAN	50 YELLOWSTONE AVE, LAUREL, MONT.	4.01 AC.	CHANNEL	CHANGE	PERMIT	ONLY	
17	JACOB KUHN		4950 S.F.	450 S.F.		450 S.F.	4500 S.F.	
18	GLEN & LENA SHEETS		1.20 AC	0.01 AC		0.01 AC	1.19 AC	
19	GLEN & LENA SHEETS		1.93	1.48		1.48		0.35 AC
20	GLEN & LENA SHEETS		1.93	0.29		0.29		1.64 AC.
21	GLEN & LENA SHEETS		1.20	0.13		0.13	1.07	
22	GLEN & LENA SHEETS		1.19	0.40		0.40	0.79	
23	LOIS V. RUSSELL		1.54	0.63		0.63	0.91	
24	FARMERS UNION CENTRAL EXCH. ETAL.		13.02	0.07		0.07		12.95
25	PUBLIC		3.31	1.96		1.96	1.15	0.20
26	LOIS V. RUSSELL		1.74 AC	1.04		1.04 AC	0.22 AC	0.48 AC.
27	RUDOLPH & RUTH MARTHA SENN		7296 S.F.	7296 S.F.		7296 S.F.		

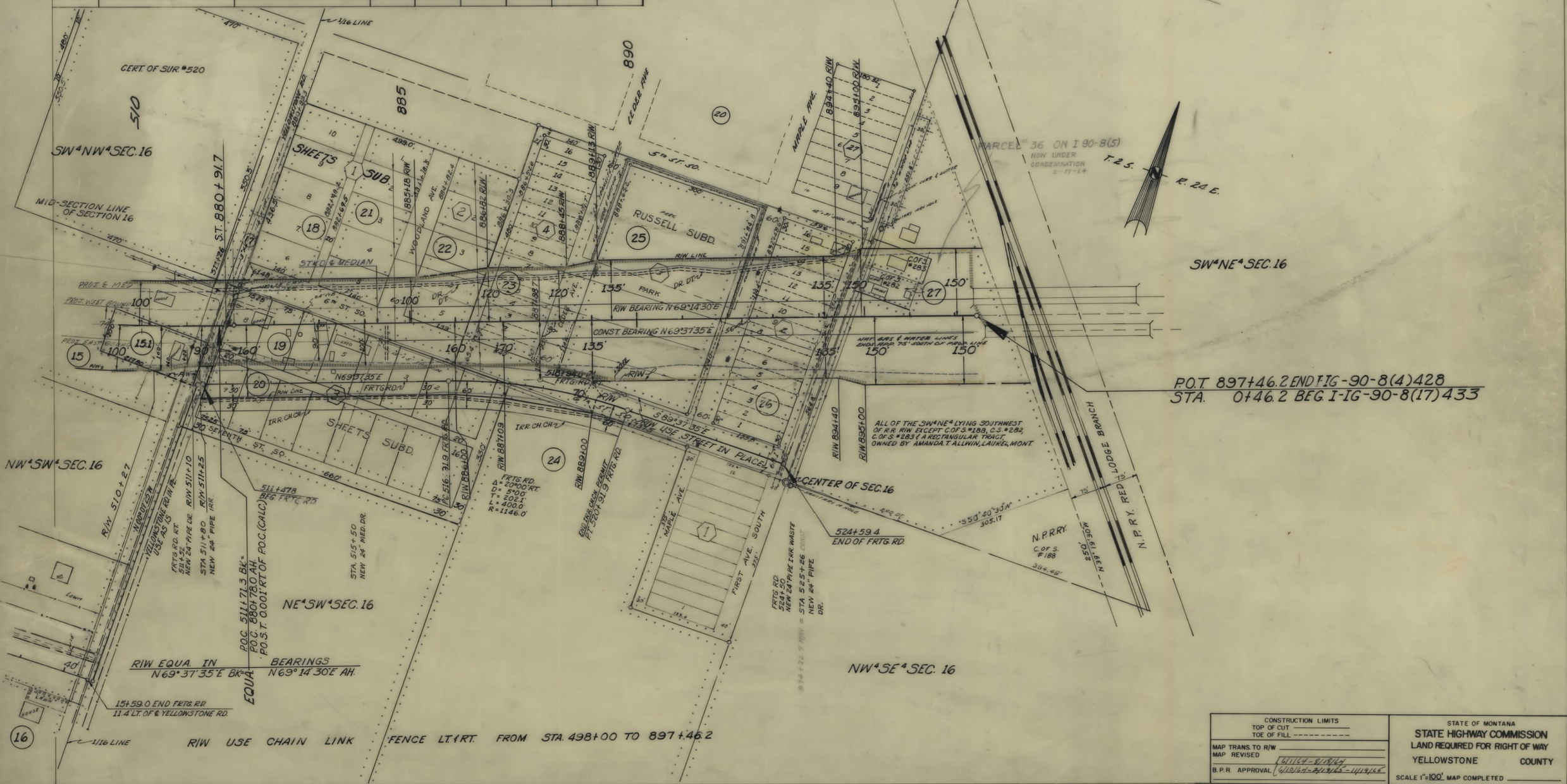

CONSTRUCTION LIMITS	STATE OF MONTANA
TOP OF CUT ———	STATE HIGHWAY COMMISSION
TOE OF FILL - - - - - - - -	LAND REQUIRED FOR RIGHT OF WAY
MAP TRANS. TO R/W ———	YELLOWSTONE COUNTY
MAP REVISED ———	
B.P.R. APPROVAL 6/11/64 - 8/18/64 / 6/19/64 - 8/19/65 - 11/19/66	SCALE 1" = 100' MAP COMPLETED ———

I-IG 90-8(4)428 SHT 10 OF 10