MONTANA DEPARTMENT OF TRANSPORTATION

STATE	RIGHT OF WAY	SHEET NO.	TOTAL SHEETS
MONTANA		1	2
R/W ID.	IM 90-3(153)147		
PROJECT NO.	9917-153-000		

I-90 EROSION - W OF DRUMMOND

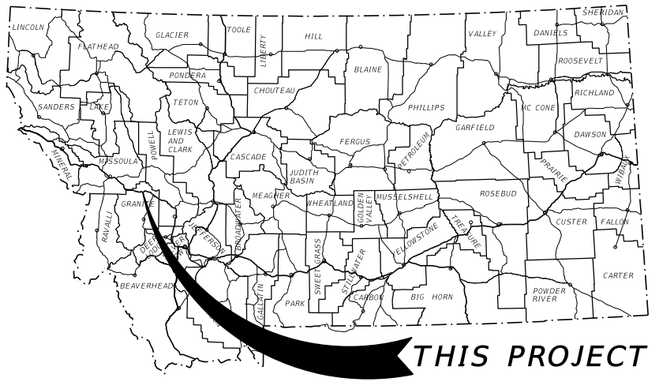

RIGHT OF WAY PLAN

FEDERAL AID PROJECT IM 90-3(153)147

I-90 EROSION - W OF DRUMMOND

GRANITE COUNTY

LENGTH 0.1 MILES

SEE SHEET NO. 2 FOR OWNERSHIP NAMES, ADDRESSES, AREAS, ETC.

AN ACCESS CONTROLLED FACILITY

ACCESS CONTROL PER PROJECT I-IG 90-3(4)132

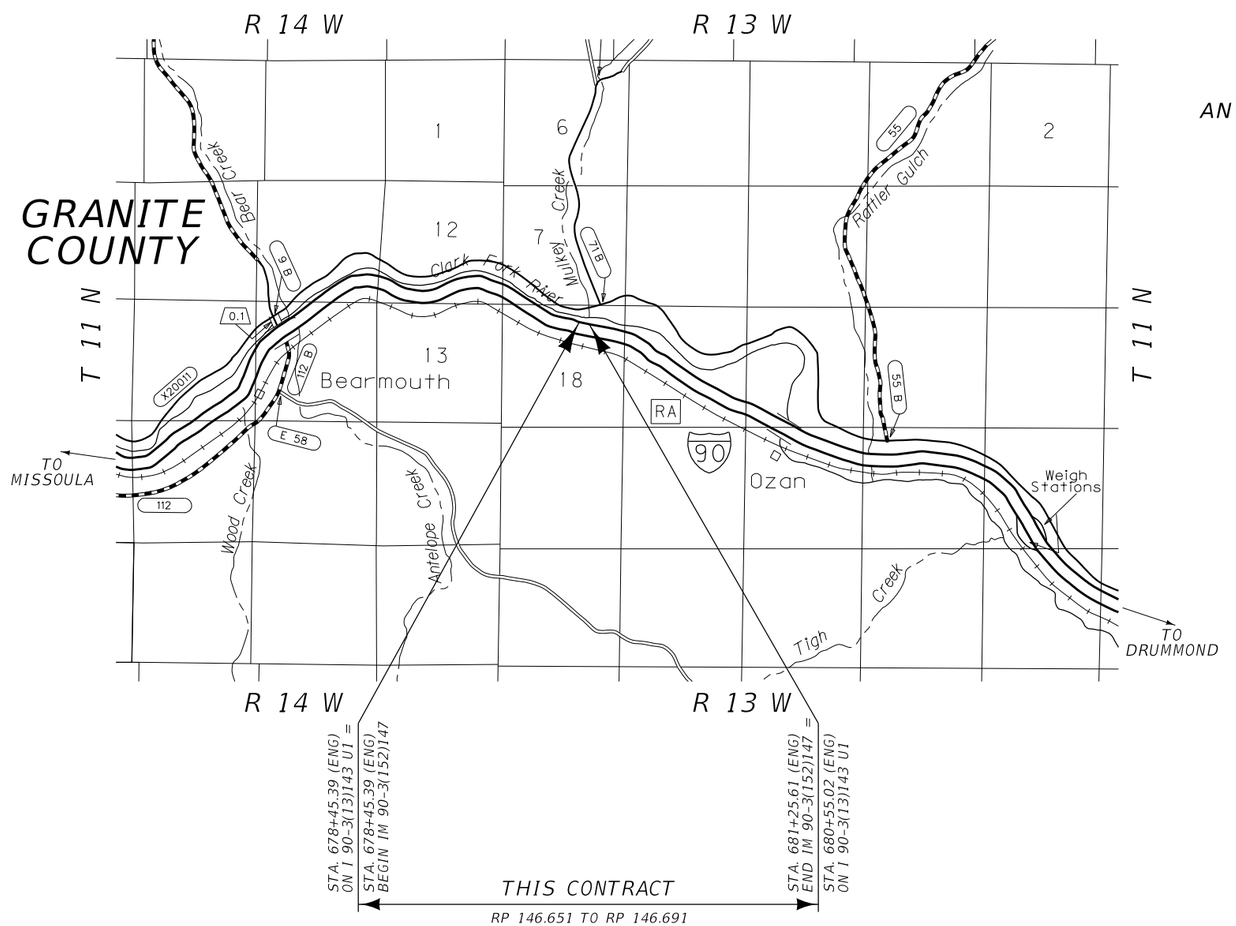

PLAN LEGEND

PROPOSED RIGHT OF WAY LINE
EXISTING RIGHT OF WAY LINE
RAILROAD RIGHT OF WAY LINE
RIGHT OF WAY BASELINE
STK'D CENTERLINE
SECTION LINE
OWNERSHIP BOUNDARY
FULL ACCESS CONTROL (AC)
LIMITED ACCESS CONTROL
EXISTING FULL ACCESS CONTROL (E F AC)
EXISTING LIMITED ACCESS CONTROL (E L AC)
PRESENT TRAVELED WAY (P.T.W.)
FENCE LINE
EXISTING GUARDRAIL
PROPOSED GUARDRAIL
GATE IN FENCE
CATTLE GUARD: EXIST. - PROPOSED
SECTION CORNER (FOUND / UNFOUND)
1/4 SECTION CORNER
CLOSING CORNER
MEANDER CORNER
CENTER OF SECTION
1/16 SECTION CORNER FOUND
RIGHT OF WAY MONUMENT (FOUND / CALCULATED)
PROPERTY CORNER PIN
POWER POLE IN PLACE
TELEPHONE POLE IN PLACE
TELEGRAPH POLE IN PLACE
LIGHT POLE
PROPOSED CULVERT
EXISTING CULVERT
OUTLET DITCH
INLET DITCH
EXISTING DITCH
CHANNEL CHANGES (CH. CH.)
DITCH BLOCK
RIPRAP
BRIDGES
RAILROADS
PARCEL NUMBERS (2)
APPROACH: EXIST. - PROPOSED

ASSOCIATED PROJECTS
IM 90-3(151)147 PE

RELATED PROJECTS
I-IG 90-3(4)132

CONSTRUCTION LIMITS
CUT SECTION (TOP OF CUT)
TOE OF FILL

MAP REVISED

FHWA/MDT APPROVAL
11/24/20

MDT MONTANA DEPARTMENT OF TRANSPORTATION

C:\DGN\9917000rotti001.dgn
12/15/2020
7:02:39 AM CPS - U0460

GRID STATE PLANE COORDINATES

THIS IS A STATE PLANE COORDINATE PROJECT. ALL DIMENSIONS, DISTANCES AND AREAS ON THIS PROJECT ARE GRID, EXCEPT FOR THE EXISTING R/W WIDTH DIMENSION, WHICH IS RECORD.
THE COMBINATION SCALE FACTOR IS 0.99922444

STATE	RIGHT OF WAY	SHEET NO.	TOTAL SHEETS
MONTANA		2	2
R/W ID.	IM 90-3(153)147		
PROJECT NO.	9917-153-000		

I-90 EROSION - W OF DRUMMOND

OWNERSHIP

PARCEL	NAME	ADDRESS	TOTAL AREA	GROSS R/W AREA	EX. EASE. AREA	NET AREA	CONST. PMT. AREA	EASEMENT AREA	SHEET NO.
1	CORINNE PALEN, ETAL	120 WEST MAIN, HALL, MT 59837	22.96 AC				0.30 AC		2
2	STATE OF MT, DNRC	1539 11TH AVE., HELENA, MT 59620	FOR NEGOTIATIONS ONLY						2

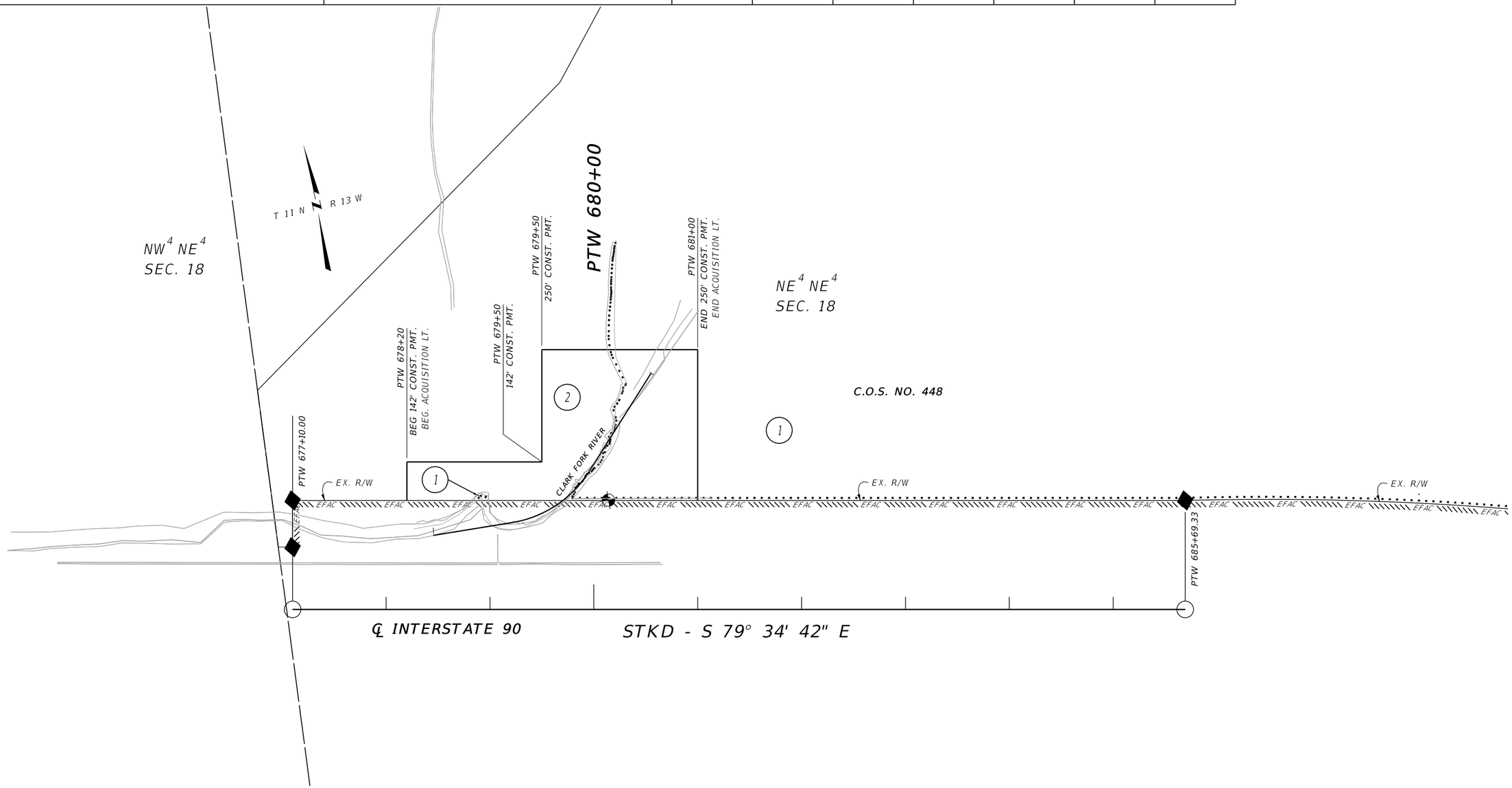

CONSTRUCTION LIMITS

CUT SECTION — TOP OF CUT

TOE OF FILL

MAP REVISED 12/14/20

FHWA/MDT APPROVAL
11/24/20

3	MDT	MONTANA DEPARTMENT OF TRANSPORTATION
2		C:\DGN\9917000ropln001.dgn
1		12/15/2020
		7:02:50 AM CPS - U0460

NOTES:

1. THE PROPOSED R/W LINE WHERE A SPIRAL CURVE TRANSITION IS USED IS A CHORD RATHER THAN A CONCENTRIC CURVE.
2. ALL STATIONS AND OFFSETS FOR R/W BREAKS ARE IN REFERENCE TO THE R/W BASELINE.

GRID STATE PLANE COORDINATES

THIS IS A STATE PLANE COORDINATE PROJECT. ALL DIMENSIONS, DISTANCES AND AREAS ON THIS PROJECT ARE GRID, EXCEPT FOR THE EXISTING R/W WIDTH DIMENSION, WHICH IS RECORD.
THE COMBINATION SCALE FACTOR IS 0.99922444

MONTANA DEPARTMENT OF TRANSPORTATION

RIGHT OF WAY PLAN

GRANITE COUNTY

SCALE 1"=50'

0 50' 100' 150'