PLANS
NOT
TO
SCALE

STATE	RIGHT OF WAY ID.	SHEET NO.	TOTAL SHEETS
MONTANA	IM 90-6(79)307	1	3
PROJECT NUMBER 2159-079			

N. 7TH AVE. INTERCHANGE - BOZEMAN

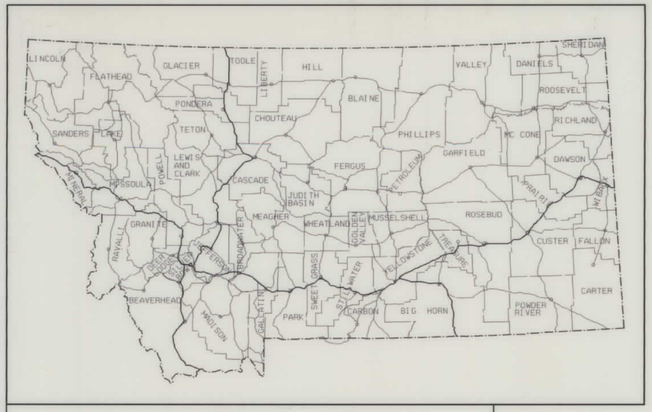

STATE OF MONTANA
DEPARTMENT OF TRANSPORTATION
HIGHWAYS DIVISION

RIGHT OF WAY PLAN OF
FEDERAL AID PROJECT NO. IM 90-6(79)307
N. 7TH AVE. INTERCHANGE
BOZEMAN, GALLATIN COUNTY

0 492 MILES

CONVENTIONAL SIGNS

- PROPOSED RIGHT OF WAY LINE
- EXISTING RIGHT OF WAY LINE
- RAILROAD RIGHT OF WAY LINE
- CENTERLINE ℄) OR PROJECTED LINE
- STK'D CENTERLINE
- SECTION LINE
- OWNERSHIP BOUNDARY
- FULL ACCESS CONTROL (AC AC)
- LIMITED ACCESS CONTROL
- EXISTING ACCESS CONTROL
- PRESENT TRAVELED WAY (P.T.W.)
- FENCE LINE
- EXISTING GUARDRAIL
- PROPOSED GUARDRAIL
- GATE IN FENCE
- CATTLE GUARD: EXIST. - PROPOSED
- SECTION CORNER (FOUND / UNFOUND)
- 1/4 SECTION CORNER
- CLOSING CORNER
- MEANDER CORNER
- CENTER OF SECTION
- RIGHT OF WAY MONUMENT
- PROPERTY CORNER PIN
- POWER POLE IN PLACE
- TELEPHONE POLE IN PLACE
- TELEGRAPH POLE IN PLACE
- LIGHT POLE
- PROPOSED CULVERT
- EXISTING CULVERT
- OUTLET DITCH
- INLET DITCH
- EXISTING DITCH
- CHANNEL CHANGES (CH. CH.)
- DITCH BLOCK
- RIPRAP
- BRIDGES
- RAILROADS
- PARCEL NUMBERS (2)
- APPROACH: EXIST.- PROPOSED

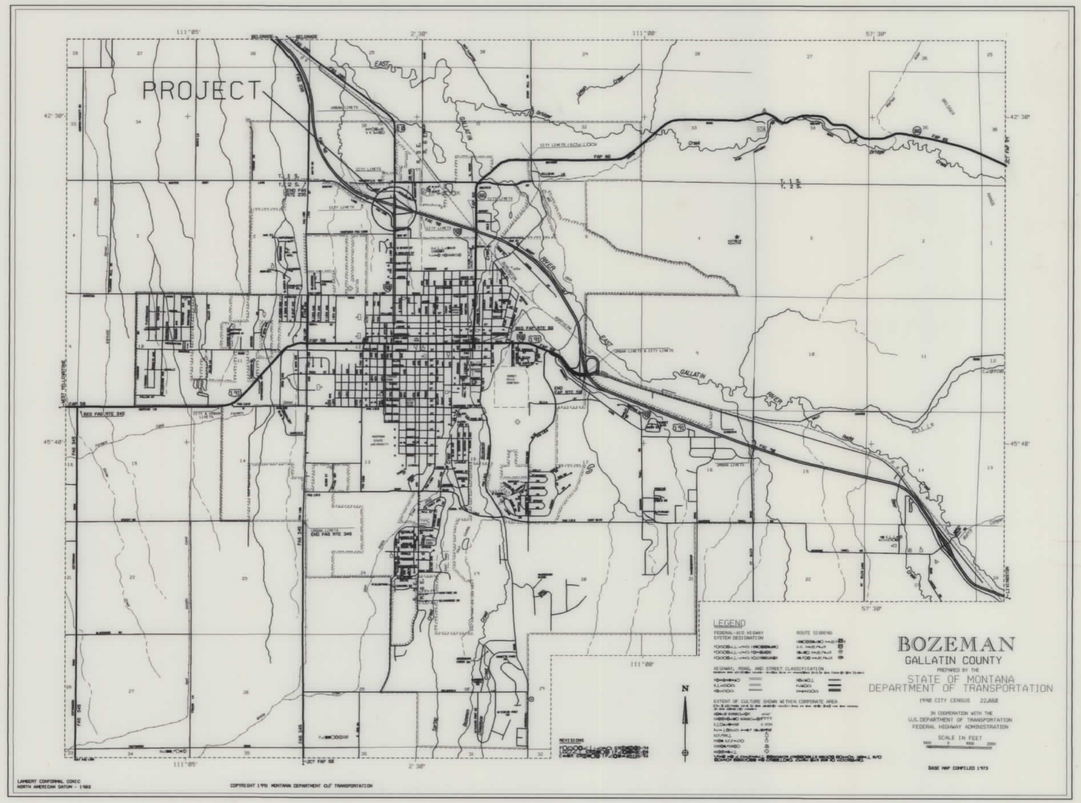

INDEX

PARCEL NO.	OWNERSHIP	SHEET NO.
1	GEORGE M. HUBBARD	2, 3

ASSOCIATED PROJECT AGREEMENT NUMBER
P.E. IM 90-6(67)307

RELATED PROJECTS

FHWA/DOH APPROVAL G-27-95

MAP REVISED 10-10-95

MONTANA DEPARTMENT OF TRANSPORTATION

RDROW

MONTANA CADD

DATE:

3	6	9
2	5	8
	4	7

IM 90-6(79)307 SHT 1 OF 3

.ROW

STATE	RIGHT OF WAY ID.	SHEET NO.	TOTAL SHEET
MONTANA	IM 90-6(79)307	2	3
PROJECT NUMBER 2159-079			

N. 7TH AVE . INTERCHANGE
BOZEMAN

OWNERSHIP

PARCEL	NAME	ADDRESS	TOTAL AREA	GROSS R/W AREA	EX. EASE. AREA	NET AREA	REMAINDER LEFT	REMAINDER RIGHT	CONST. PMT. AREA	EASE. AREA
1	GEORGE M. HUBBARD	507 N. MAIN, BOZEMAN, MT.		SEE NEXT	SHEET					

NOTE: MAINLINE STATIONING IS FROM
I-IG-90-6(1)303 R/W

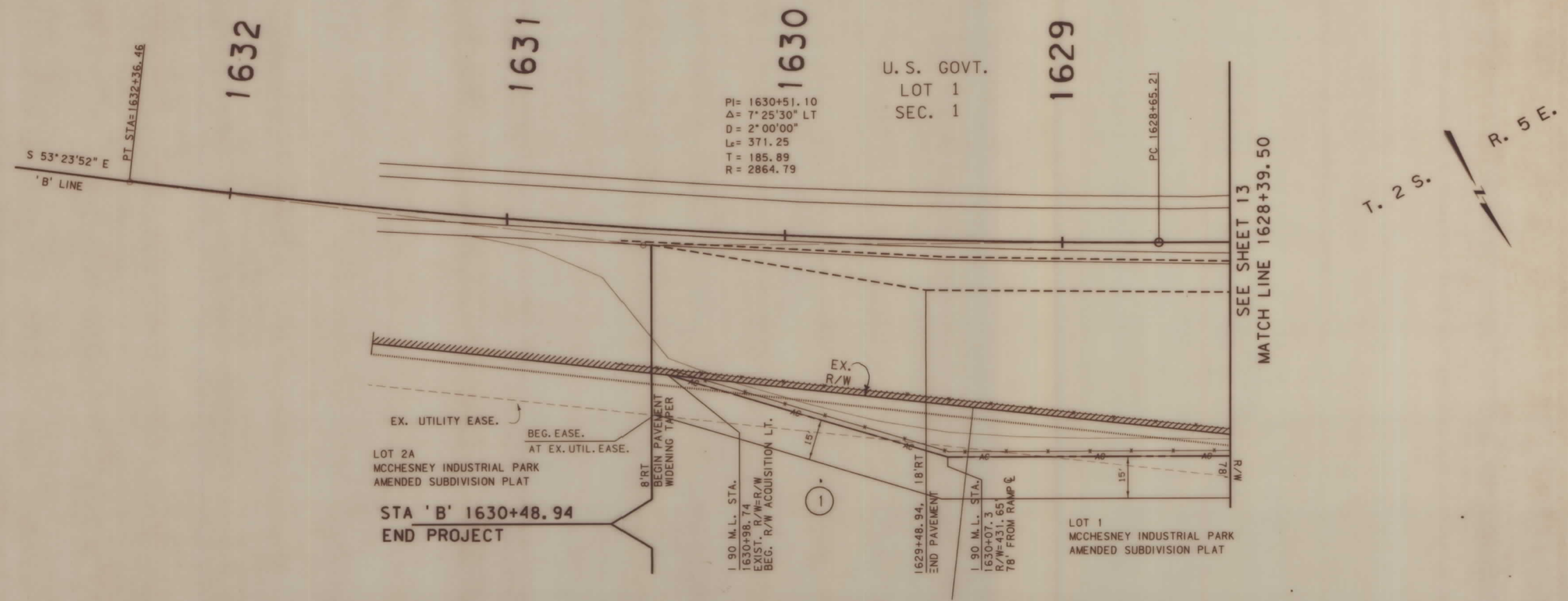

BACKSLOPE LIMITS INCLUDE ROUNDING
CONSTRUCTION LIMITS: CUT SECTION — TOP OF CUT; TOE OF FILL — DITCH BOTTOM

FHWA/DOT APPROVAL 6-27-95

MAP REVISED 9-7-95, 10-10-95

STATE OF MONTANA
DEPARTMENT OF TRANSPORTATION
HIGHWAYS DIVISION
RIGHT OF WAY PLAN
GALLATIN COUNTY
SCALE:
0 10' 20' 40' 60'

.ROW

MONTANA DEPARTMENT OF TRANSPORTATION

RDROW

MONTANA CADD

9 8 7 6 5 4 3 2

IM 90-6(79)307 SHT 2 OF 3

STATE	RIGHT OF WAY ID.	SHEET NO.	TOTAL SHEETS
MONTANA	IM 90-6(79)307	3	3
PROJECT NUMBER 2159-079			

N. 7TH AVE INTERCHANGE
BOZEMAN

OWNERSHIP

PARCEL	NAME	ADDRESS	TOTAL AREA	GROSS R/W AREA	EX. EASE. AREA	NET AREA	REMAINDER LEFT	REMAINDER RIGHT	CONST. PMT. AREA	EASE. AREA
1	GEORGE M. HUBBARD	507 W. MAIN BOZEMAN, MT.	152115 SF	2405 SF		2405 SF		149710 SF		2290 S.F.

NOTE: MAINLINE STATIONING IS FROM
I-IG-90-6(1)303 R/W

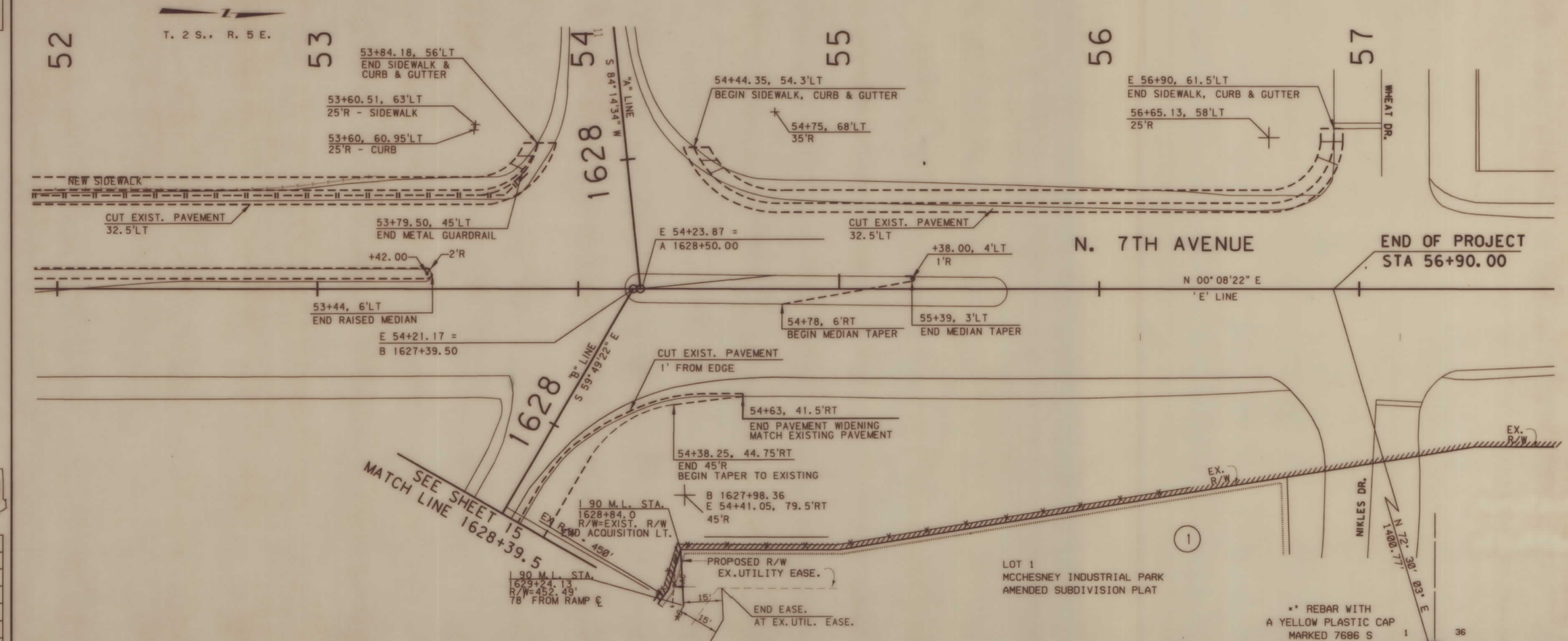

BACKSLOPE LIMITS INCLUDE ROUNDING
CONSTRUCTION LIMITS: CUT SECTION — TOP OF CUT; TOE OF FILL — DITCH BOTTOM

FHWA/DOT APPROVAL 6-27-95

MAP REVISED 9-7-95

STATE OF MONTANA
DEPARTMENT OF TRANSPORTATION
HIGHWAYS DIVISION
RIGHT OF WAY PLAN
GALLATIN COUNTY

SCALE:
0 10' 20' 40' 60'

.ROW

MONTANA DEPARTMENT OF TRANSPORTATION

RDROW

MONTANA CADD

9 8 7 6 5 4 3 1

IM 90-6(79)307 SHT 3 OF 3

4758