PLANS
NOT
TO
SCALE

FED. ROAD DIST. NO.	STATE OF MONTANA	FED. AID PROJECT NUMBERS		STATE NO.	SHEET NO.	TOTAL SHEETS
		CONST. NO.	R/W NO.			
8		I 90-2(51)78	I 90-2(50)78	890-50	1	12

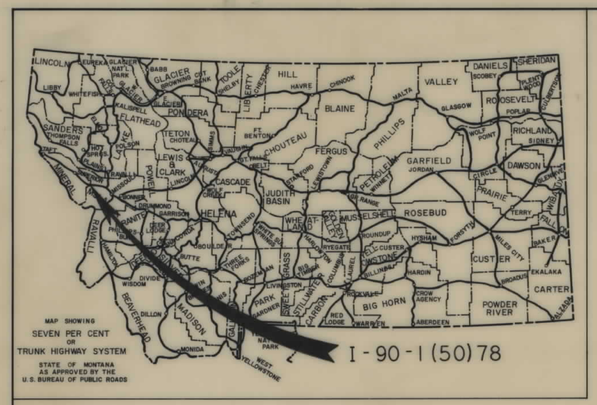

STATE OF MONTANA

DEPARTMENT OF HIGHWAYS

RIGHT OF WAY PLAN OF

FEDERAL AID PROJECT NO. I 90-2(50)78

HUSON WEST

LENGTH 4.364 MILES

CONVENTIONAL SIGNS

- RIGHT OF WAY LINE
- CENTERLINE (℄) OR PROJECTED LINE
- STK'D. CENTERLINE
- PARCEL NUMBER
- OWNERSHIP BOUNDARY
- R/W USE EXISTING R/W LT. OR RT.
- PRESENT TRAVELED WAY (P.T.W.)
- R/W LINE FENCED
- RAILROAD R/W
- CONSTRUCTION LIMITS — CUT — FILL
- FENCE LINE
- CONTROL OF ACCESS WITH FENCE
- CONTROL OF ACCESS WITHOUT FENCE
- GATE IN FENCE
- CATTLE GUARD=24'
- STATE & NATIONAL BORDER LINES
- CITY OR TOWN LIMITS LINE
- COUNTY LINE
- RESERVATION LINE
- TOWNSHIP & SECTION LINE
- 1/2 SECTION LINE
- 1/4 SECTION LINE
- SECTION CORNER — FOUND — UNFOUND
- 1/4 SECTION COR.
- 1/16 SECTION COR.
- CENTER OF SECTION
- TELEPHONE OR TELEGRAPH POLES IN PLACE
- POWER POLES IN PLACE
- TEL. OR TEL. OR POWER POLES TO BE MOVED
- NEW PIPES
- OLD PIPES IN PLACE
- OUTLET DITCH
- INLET DITCH
- DITCHES
- CHANNEL CHANGES
- BRIDGE
- RAILROADS
- EXISTING CONTROL OF ACCESS

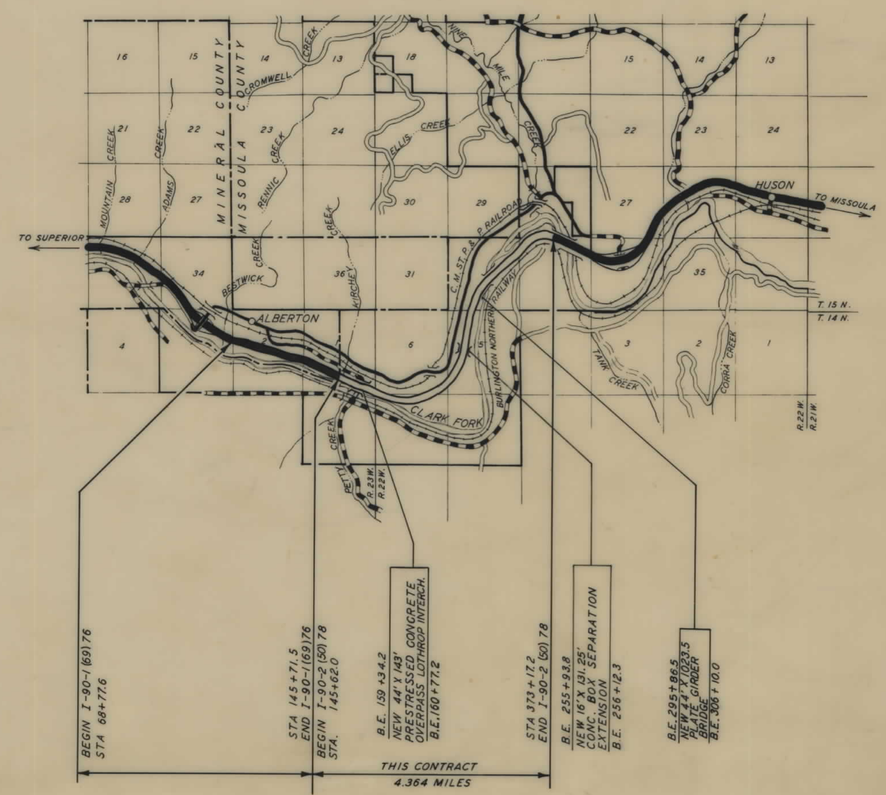

PREPARED BY

STAHLY & HARRINGTON INC.

ENGINEERS & CONSULTANTS

HELENA, MONTANA

STATE OF MONTANA
DEPARTMENT OF HIGHWAYS

APPROVED:

June 29 1972

H.J. ANDERSON
DIRECTOR OF HIGHWAYS
BY Jack R. Beckert
ACTING ADMINISTRATOR
ENGINEERING DIVISION

STATE OF MONTANA REGISTERED JACK R. BECKERT 205 ES CIVIL ENGINEER AND LAND SURVEYOR

U.S. DEPARTMENT OF TRANSPORTATION
FEDERAL HIGHWAY ADMINISTRATION

APPROVED:

DIVISION ENGINEER — DATE

Approved 7-14-72, 1-3-73

I 90-2(50)78 SHT 1 OF 12

FED. ROAD DIST. NO.	STATE OF MONTANA	FED. AID PROJECT NUMBERS		STATE NO.	SHEET NO.	TOTAL SHEETS
		CONSTR NO	R/W NO.			
8		I-90-2(51)78	I-90-2(50)78	890-50	2	12

HUSON WEST

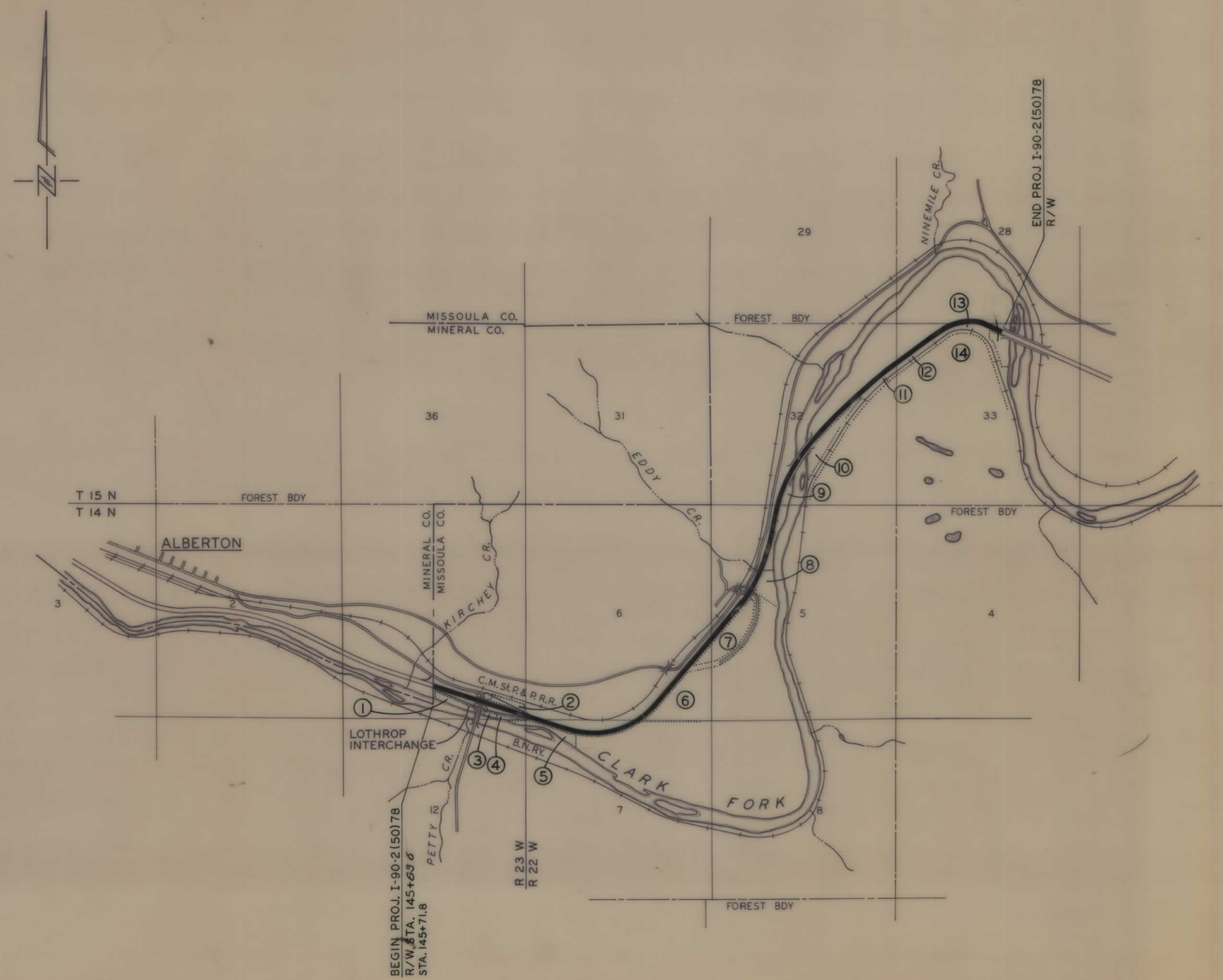

INDEX

PARCEL NO.	OWNERSHIPS	SHEET NO.
1	FRED THOMPSON	3 & 4
2	DELETED	4
3	LINCOLN GREEN INC.	4
4	DELETED	
5	DELETED	
6	KENNETH M. FOOTE C/D REELY BRDS. & DELBERT C.F. ASHMORE	5 & 6
7	KENNETH M. FOOTE C/D VALI hi RETREAT	6 & 7
8	ELIZABETH COLBY	7 & 8
9	CLINTON C. & EVELYN B. GETSHMAN	8
10	MYRTLE M. RUSSELL	8 & 9
11	BURLINGTON NORTHERN RAILWAY	9 & 10
12	BURLINGTON NORTHERN RAILWAY	10
13	BURLINGTON NORTHERN RAILWAY	10 & 11
14	LEONARD W. & JOYCE B. SANDSTROM	10 & 11
15	DELETED	

STATE APPROVAL 8-17-72

Approved 7-14-72, 1-3-73

STATE OF MONTANA
DEPARTMENT OF HIGHWAYS
LAND REQUIRED FOR RIGHT OF WAY
MISSOULA COUNTY
SCALE 3" = 1 MI. MAP COMPLETED

STAHLY & HARRINGTON, INC.

I 90-2(50)78 SHT 2 OF 12

FED. ROAD DIST. NO.	STATE OF MONTANA	FED. AID PROJECT NUMBERS CONST. NO.	R/W NO.	STATE NO.	SHEET NO.	TOTAL SHEETS
8		I 90-2(51)78	I 90-2(50)78	890-50	3	12

OWNERSHIPS

PARCEL	NAME	ADDRESS	TOTAL AREA	GROSS R/W AREA	P.T.W. AREA	AREA TO BE ACQUIRED	REMAINDER LEFT	REMAINDER RIGHT	CONST. PERMIT AREA
1	FRED THOMPSON	ALBERTON MONTANA			SEE SHEET Nº 4				

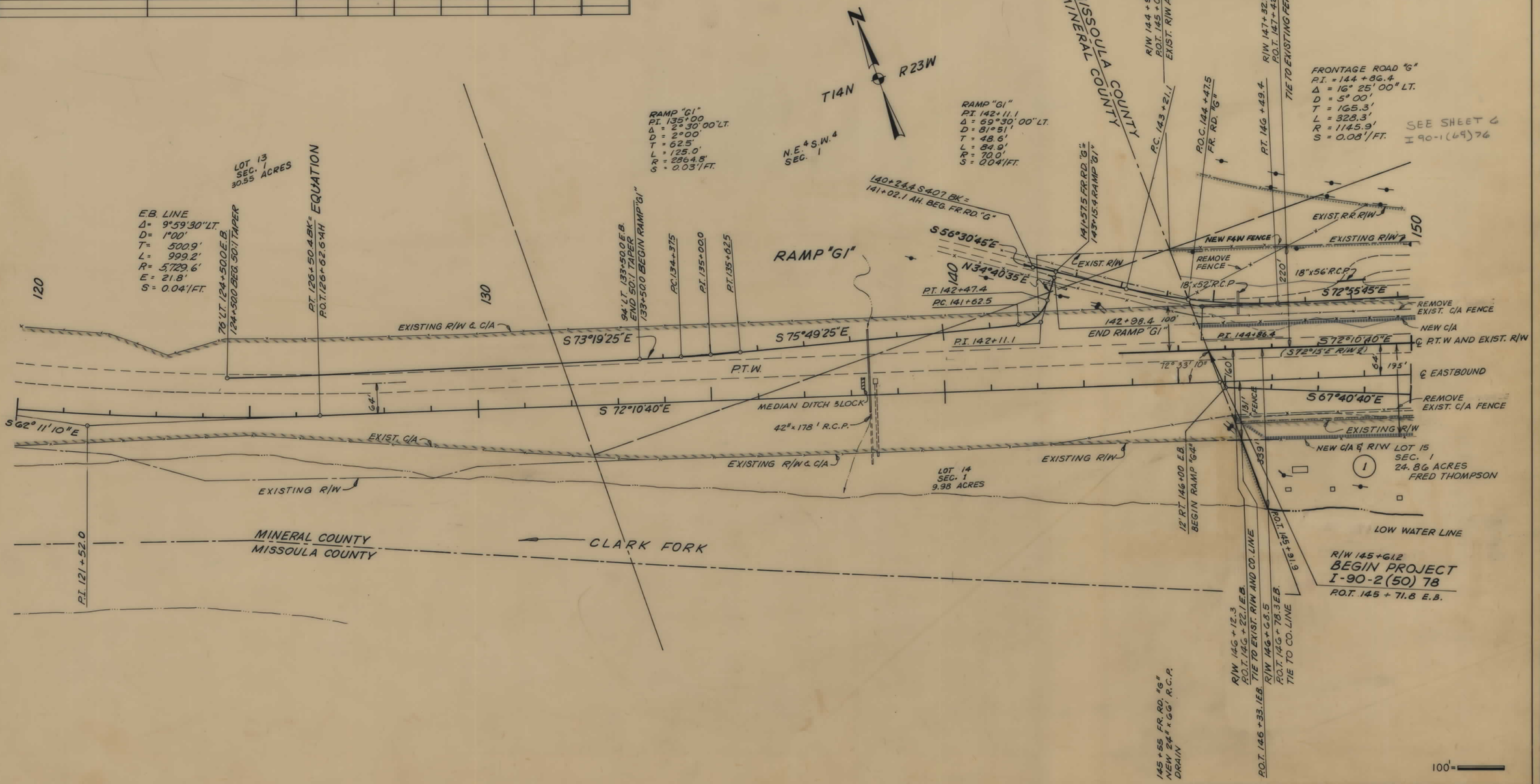

NOTE

CONSTRUCTION LIMITS INCLUDE BACKSLOPE ROUNDING

CONSTRUCTION LIMITS
TOP OF CUT
TOE OF FILL

MAP TRANS. TO R/W
MAP REVISED STATE 8-9-72
B.P.R. APPROVAL 7-14-72, 1-3-73, 8-5-75

STATE OF MONTANA
DEPARTMENT OF HIGHWAYS
LAND REQUIRED FOR RIGHT OF WAY

MISSOULA COUNTY

SCALE 1" = 100' MAP COMPLETED

I 90-2(50)78 SHT 3 OF 12

STAHLY & HARRINGTON INC.

FED. ROAD DIST. NO.	STATE OF MONTANA	FED. AID PROJECT NUMBERS CONST. NO.	FED. AID PROJECT NUMBERS R/W NO.	STATE NO.	SHEET NO.	TOTAL SHEETS
8		I 90-2(51)78	I 90-2(50)78	890-50	4	12

HUSON WEST

OWNERSHIPS

PARCEL	NAME	ADDRESS	TOTAL AREA	GROSS R/W AREA	P. T. W. AREA	AREA TO BE ACQUIRED	REMAINDER LEFT	REMAINDER RIGHT	CONST. PERMIT AREA
1	FRED THOMPSON	ALBERTON, MONTANA	11	1.5	-	1.5		9.5	
2	DELETED							-	
3	LINCOLN GREEN INC.		0.7			0.7	-	-	
4	DELETED						-		
5	DELETED								

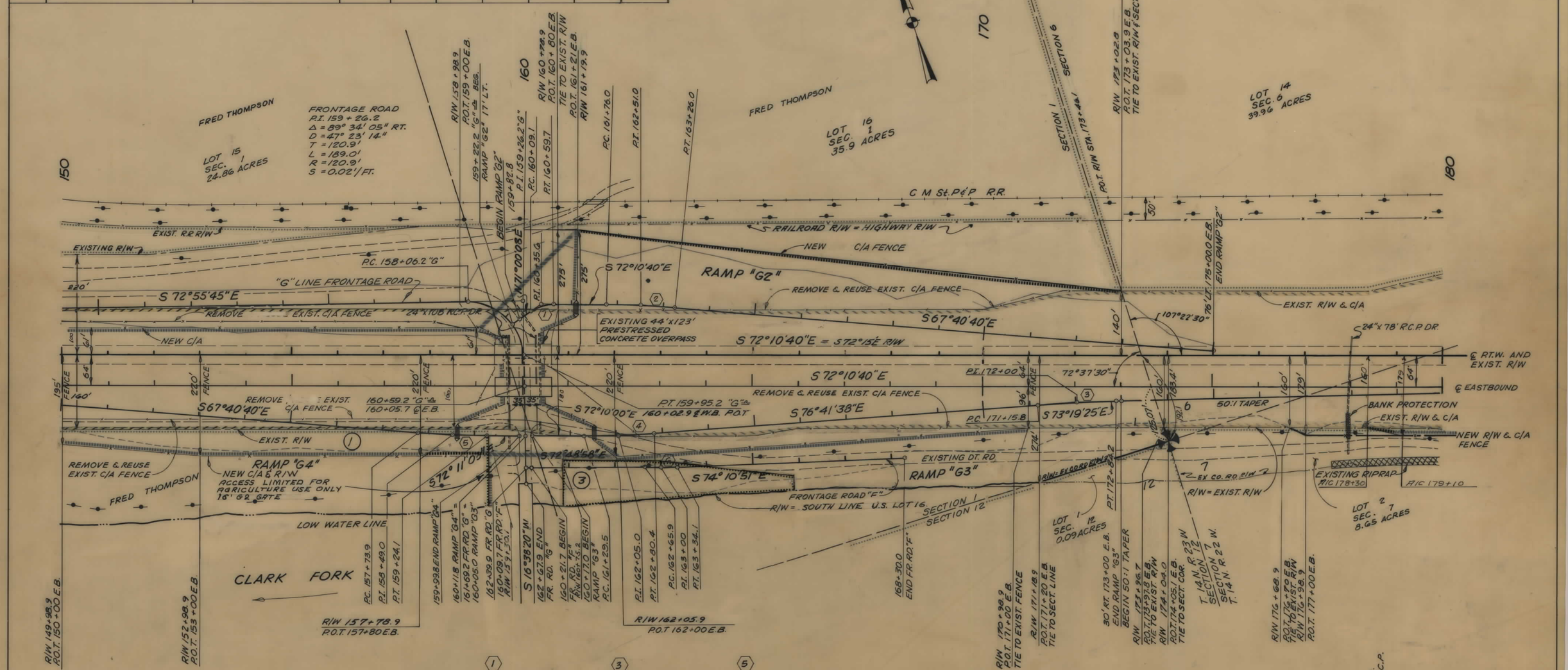

(1) P.I. 160+35.6
Δ = 36° 49' 12" RT.
D = 73° 27' 22"
T = 26.0'
L = 50.1'
R = 78.0'
S = 0.04'/FT.

(2) P.I. 162+51.0
Δ = 4° 30' 00" RT.
D = 3° 00'
T = 75.0'
L = 150.0'
R = 1909.0'
S = 0.04'/FT.

(3) P.I. 172+00.0
Δ = 3° 22' 03" RT.
D = 2° 00'
T = 84.2'
L = 168.4'
R = 2864.8'
S = 0.03'/FT.

(4) P.I. 162+04.9
Δ = 4° 31' 38" LT.
D = 3° 00'
T = 75.5'
L = 150.9'
R = 1909.9'
S = 0.04'/FT.

(5) P.I. 158+49.0
Δ = 4° 30' 23" LT.
D = 3° 00'
T = 75.2'
L = 150.2'
R = 1909.9
S = 0.04'/FT.

(6) P.I. 163+00
Δ = 1° 21' 53" LT.
D = 2° 00'
T = 34.1'
L = 68.2'
R = 2864.8'
S = 0.02'/FT.

159+61 "G4" 24"x 16' R.C.P. RESET & EXTEND DRAIN

159+68 24"x 76' R.C.P. RESET & EXTEND DRAIN

159+90 "G2" NEW 24"x 60' R.C.P. DRAIN

160+32 FRT. RD. "F" NEW 24"x 64' R.C.P. DRAIN

160+40 "G3" 24"x 12' R.C.P. RESET & EXTEND DRAIN

160+44 24"x 72' R.C.P. RESET & EXTEND DRAIN

NOTE

CONSTRUCTION LIMITS INCLUDE BACKSLOPE ROUNDING

CONSTRUCTION LIMITS
TOP OF CUT
TOE OF FILL

MAP TRANS. TO R/W
MAP REVISED STATE 8-17-72, 9-5-72

B.P.R. APPROVAL 7-14-72, 1-3-73, 2-12-73, 2-5-74

STATE OF MONTANA
DEPARTMENT OF HIGHWAYS
LAND REQUIRED FOR RIGHT OF WAY
MISSOULA COUNTY
SCALE 1" = 100' MAP COMPLETED

STAHLY & HARRINGTON INC.

I 90-2(50)78 SHT 4 OF 12

FED. ROAD DIST. NO.	STATE OF MONTANA	FED. AID PROJECT NUMBERS CONST. NO.	FED. AID PROJECT NUMBERS R/W NO.	STATE NO.	SHEET NO.	TOTAL SHEETS
8		I 90-2(51)78	I 90-2(50)78	890-50	5	12

HUSON WEST

OWNERSHIPS

PARCEL	NAME	ADDRESS	TOTAL AREA	GROSS R/W AREA	P. T. W. AREA	AREA TO BE ACQUIRED	REMAINDER LEFT	REMAINDER RIGHT	CONST. PERMIT AREA
6	KENNETH M. FOOTE		479.0		SEE SHEET Nº 6				
	C/O VALI HI RETREAT	MISSOULA, MONT.							

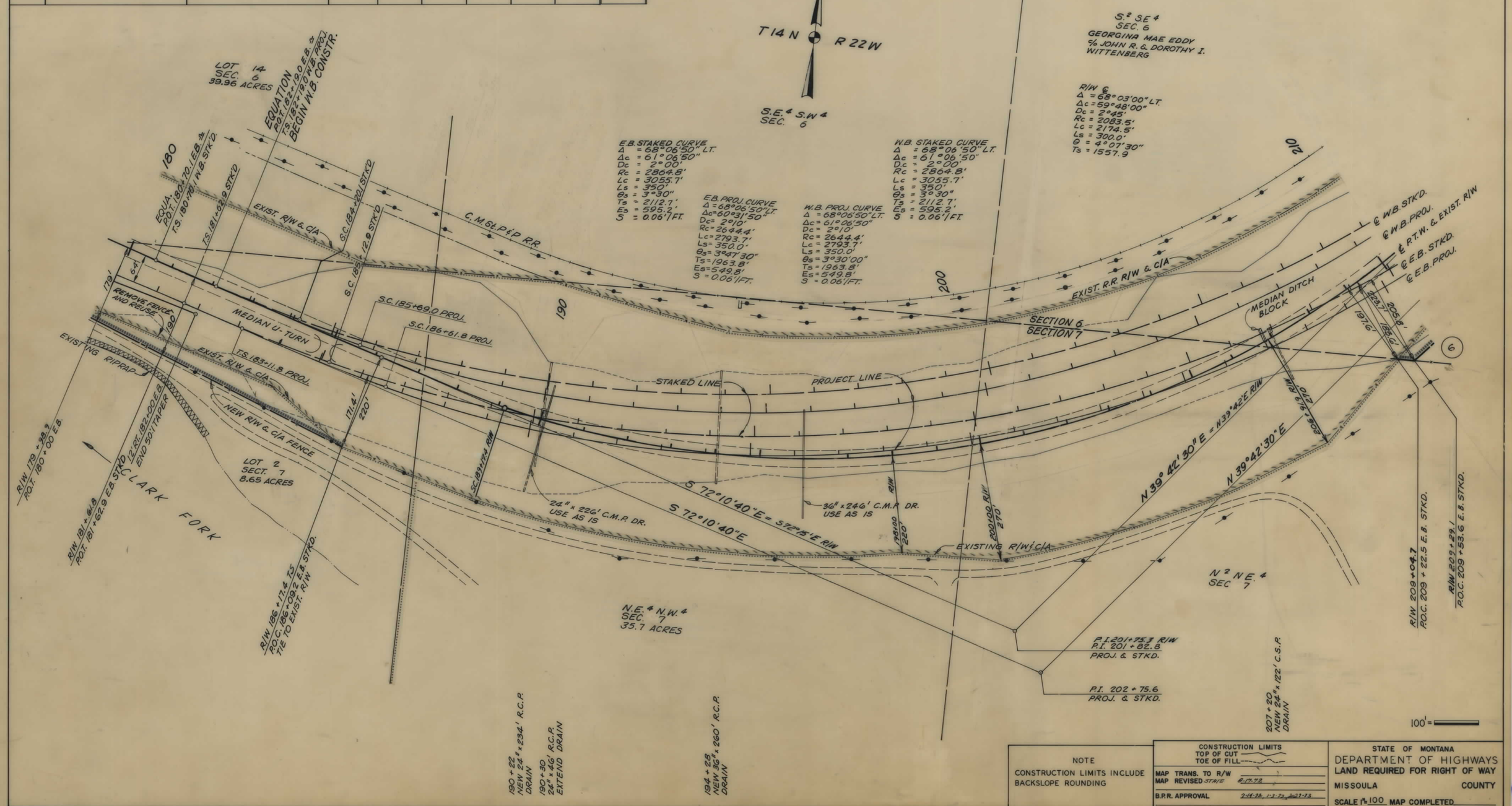

NOTE

CONSTRUCTION LIMITS INCLUDE BACKSLOPE ROUNDING

CONSTRUCTION LIMITS
TOP OF CUT
TOE OF FILL

MAP TRANS. TO R/W
MAP REVISED 8-17-72
B.P.R. APPROVAL 2-14-72, 1-2-73, 2-27-73

STATE OF MONTANA
DEPARTMENT OF HIGHWAYS
LAND REQUIRED FOR RIGHT OF WAY
MISSOULA COUNTY
SCALE 1" = 100 MAP COMPLETED

STAHLY & HARRINGTON INC.

I 90-2(50)78 SHT 5 OF 12

FED. ROAD DIST. NO.	STATE OF MONTANA	FED. AID PROJECT NUMBERS CONST. NO.	FED. AID PROJECT NUMBERS R/W NO.	STATE NO.	SHEET NO.	TOTAL SHEETS
8		I 90-2(51)78	I 90-2(50)78	890-50	6	12

HUSON WEST

OWNERSHIPS

PARCEL	NAME	ADDRESS	TOTAL AREA	GROSS R/W AREA	P. T. W. AREA	AREA TO BE ACQUIRED	REMAINDER LEFT	REMAINDER RIGHT	CONST. PERMIT AREA
6	KENNETH M. FOOTE			4.9	–	4.9			
	C/O REELY BROS. & DELBERT C.F.	MISSOULA, MONT.							
	ASHMORE,								
7	KENNETH M. FOOTE		479.0		SEE SHEET Nº 7				
	C/O VALI HI RETREAT	STEVENSVILLE, MONT.							

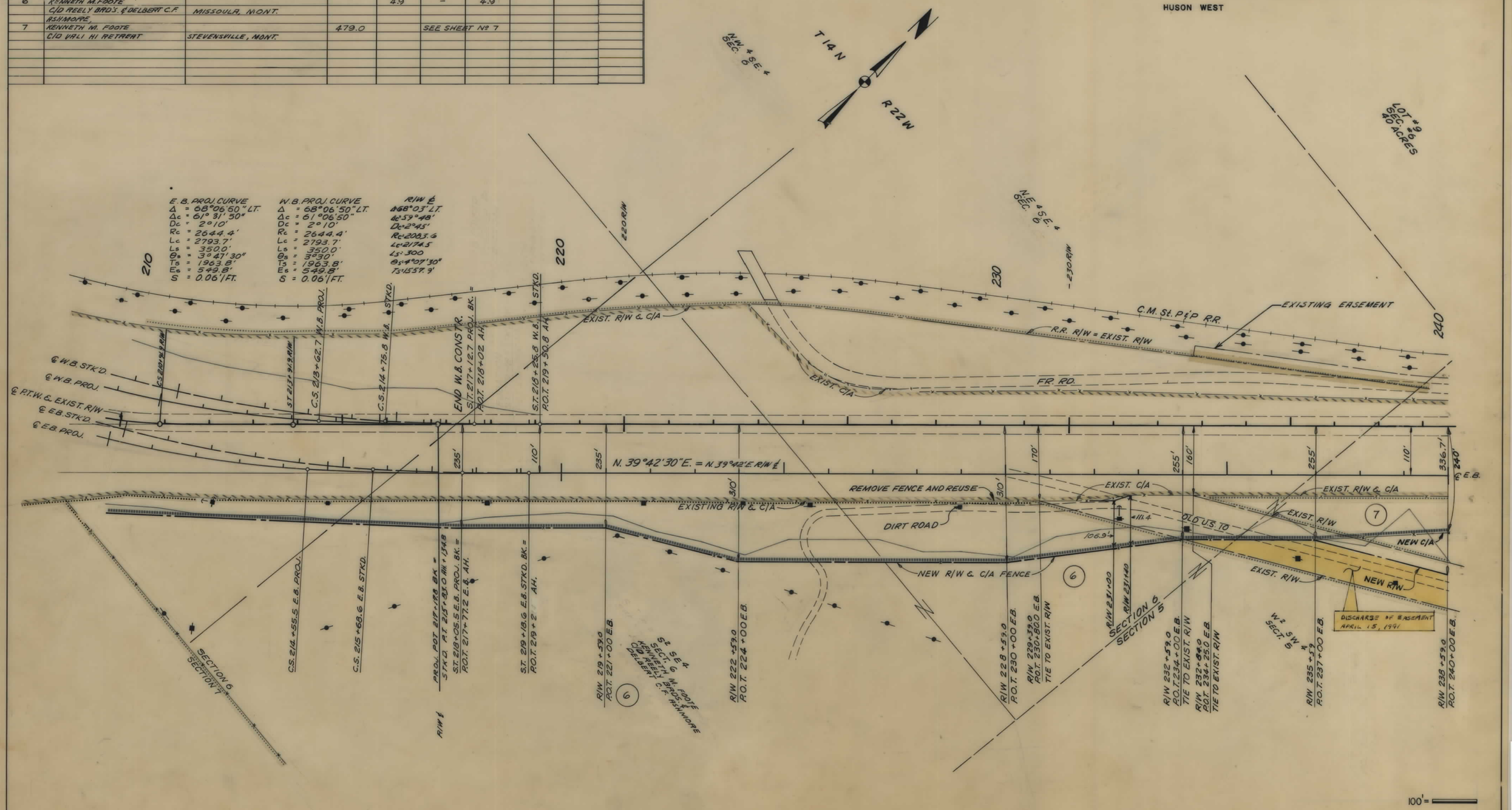

NOTE

CONSTRUCTION LIMITS INCLUDE BACKSLOPE ROUNDING

CONSTRUCTION LIMITS
TOP OF CUT
TOE OF FILL

MAP TRANS. TO R/W
MAP REVISED
B.P.R. APPROVAL 7-14-72, 1-2-73, 2-21-73

STATE OF MONTANA
DEPARTMENT OF HIGHWAYS
LAND REQUIRED FOR RIGHT OF WAY
MISSOULA COUNTY
SCALE 1" = 100' MAP COMPLETED

STAHLY & HARRINGTON INC.

State App 5-8-74

I 90-2(50)78 SHT 6 OF 12

FED. ROAD DIST. NO.	STATE OF MONTANA	FED. AID PROJECT NUMBERS CONST. NO.	R/W NO.	STATE NO.	SHEET NO.	TOTAL SHEETS
8		I 90-2(51)78	I 90-2(50)78	890-50	7	12

HUSON WEST

OWNERSHIPS

PARCEL	NAME	ADDRESS	TOTAL AREA	GROSS R/W AREA	P. T. W. AREA	AREA TO BE ACQUIRED	REMAINDER LEFT	REMAINDER RIGHT	CONST. PERMIT AREA
7	KENNETH M. FOOTE		479.0	8.2		8.2			
	C/O VALI HI RETREAT	STEVENSVILLE, MONT.							
8	ELIZABETH COLBY	ALBERTON, MONTANA 59820	31.4		SEE SHEET NO. 8				

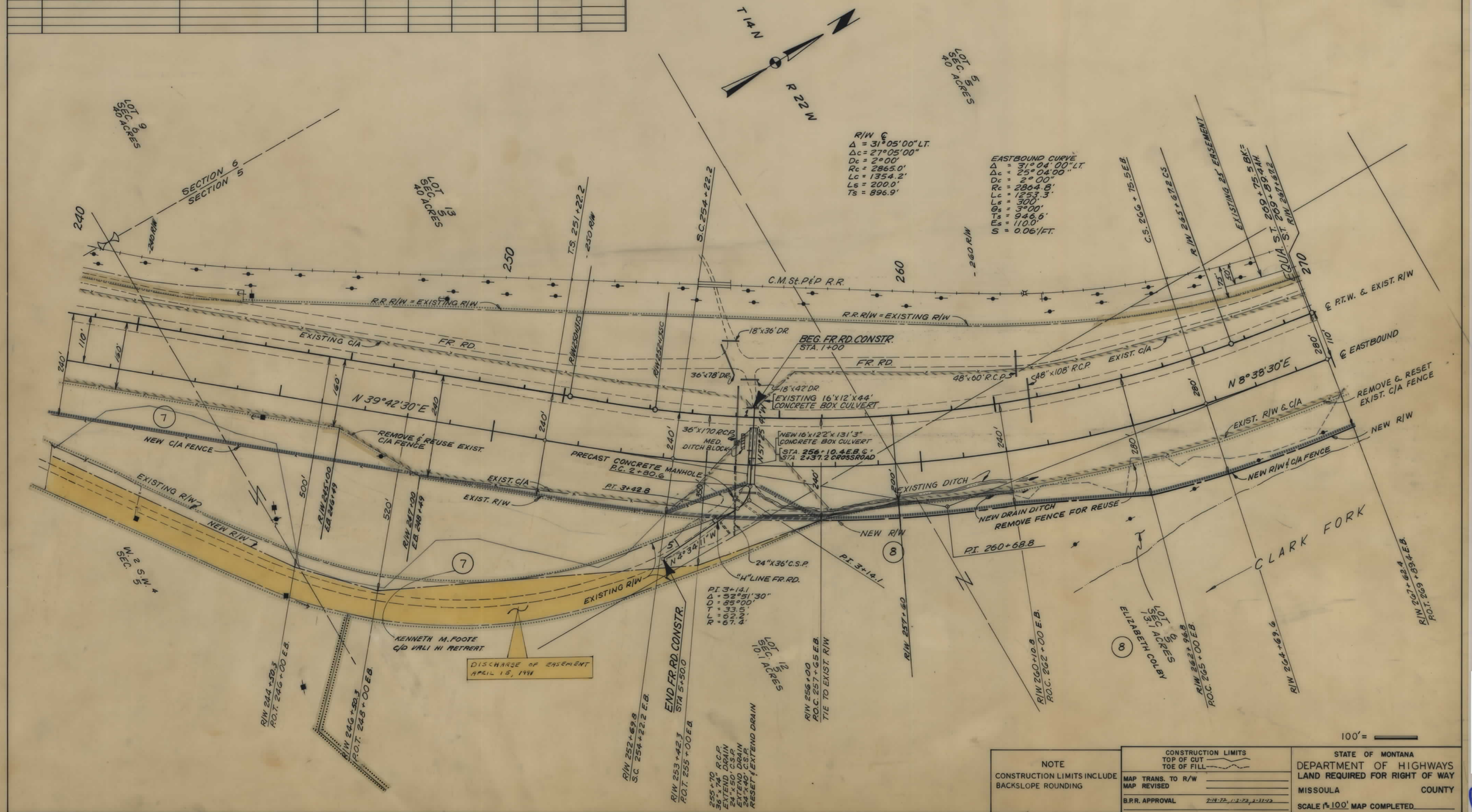

NOTE
CONSTRUCTION LIMITS INCLUDE BACKSLOPE ROUNDING

CONSTRUCTION LIMITS
TOP OF CUT
TOE OF FILL

MAP TRANS. TO R/W
MAP REVISED
B.P.R. APPROVAL 7-14-72, 1-2-73, 2-21-73

STATE OF MONTANA
DEPARTMENT OF HIGHWAYS
LAND REQUIRED FOR RIGHT OF WAY
MISSOULA COUNTY
SCALE 1" = 100' MAP COMPLETED

I 90-2(50)78 SHT 7 OF 12

STAHLY & HARRINGTON INC.

State App 6-8-74

FED. ROAD DIST. NO.	STATE OF MONTANA	FED. AID PROJECT NUMBERS CONST. NO.	FED. AID PROJECT NUMBERS R/W NO.	STATE NO.	SHEET NO.	TOTAL SHEETS
8		I 90-2(51)78	I 90-2(50)78	890-50	8	12

HUSON WEST

OWNERSHIPS

PARCEL	NAME	ADDRESS	TOTAL AREA	GROSS R/W AREA	P. T. W. AREA	AREA TO BE ACQUIRED	REMAINDER LEFT	REMAINDER RIGHT	CONST. PERMIT AREA
8	ELIZABETH COLBY		31.4	3.1	-	3.1	-	28.3	
9	CLINTON C. & EVELYN B. GETSHMAN	MISSOULA, MONTANA 59801	61.0	0.7	-	0.7			
10	MYRTLE M. RUSSELL	ALBERTON, MONTANA 59820	381.0		SEE SHEET NO. 9				

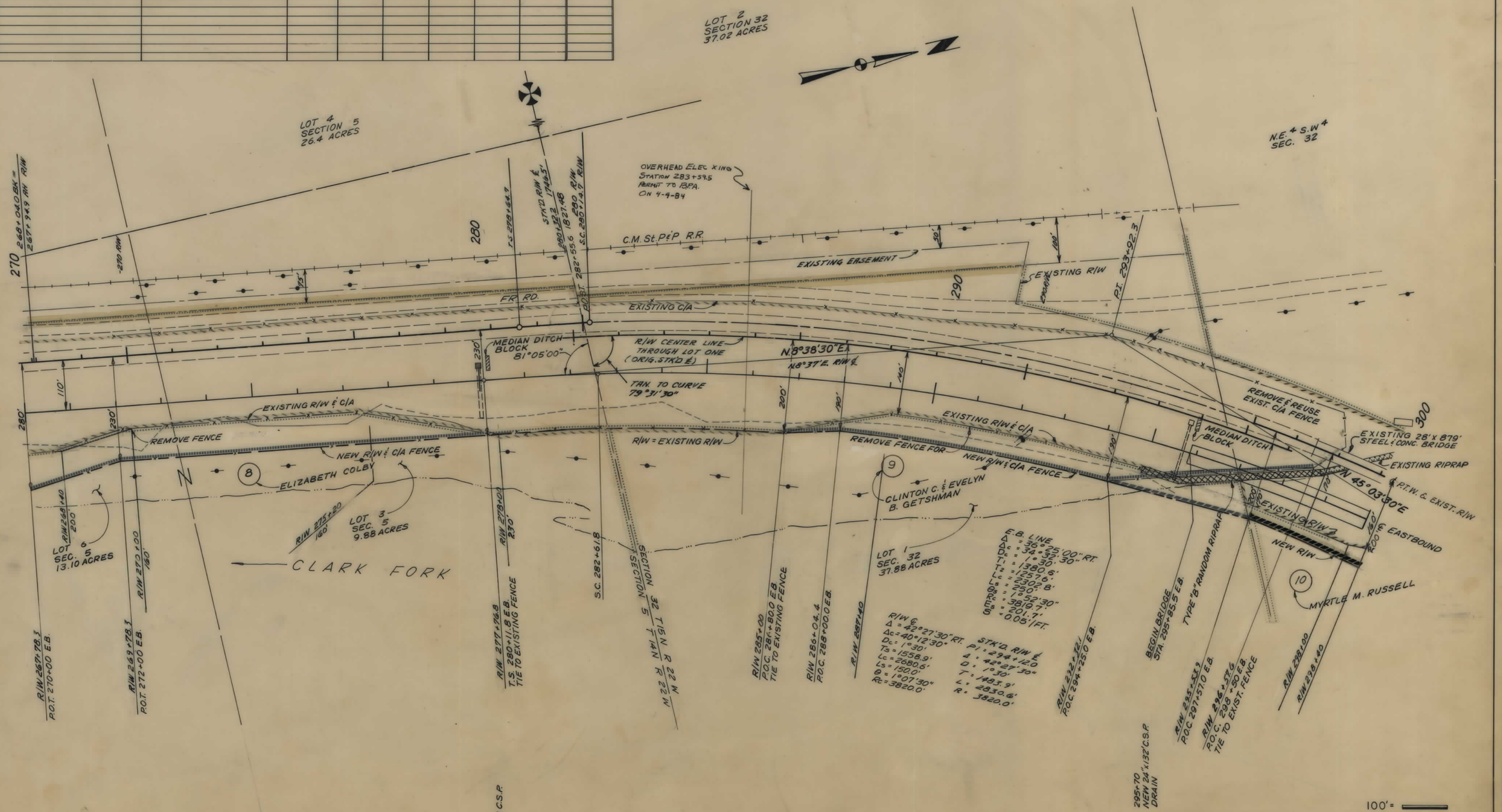

NOTE

CONSTRUCTION LIMITS INCLUDE BACKSLOPE ROUNDING

CONSTRUCTION LIMITS
TOP OF CUT
TOE OF FILL

MAP TRANS. TO R/W
MAP REVISED
B.P.R. APPROVAL 7-19-72, 12-7-72, 3-21-73

STATE OF MONTANA
DEPARTMENT OF HIGHWAYS
LAND REQUIRED FOR RIGHT OF WAY
MISSOULA COUNTY
SCALE 1" = 100' MAP COMPLETED

STAHLY & HARRINGTON INC.

I 90-2(50)78 SHT 8 OF 12

FED. ROAD DIST. NO.	STATE OF MONTANA	FED. AID PROJECT NUMBERS CONST. NO.	FED. AID PROJECT NUMBERS R/W NO.	STATE NO.	SHEET NO.	TOTAL SHEETS
8		I 90-2(51)78	I 90-2(50)78	890-50	9	12

HUSON WEST

OWNERSHIPS

PARCEL	NAME	ADDRESS	TOTAL AREA	GROSS R/W AREA	P. T. W. AREA	AREA TO BE ACQUIRED	REMAINDER LEFT	REMAINDER RIGHT	CONST. PERMIT AREA
10	MYRTLE M. RUSSELL	ALBERTON, MONTANA 59820	381.0			1.0			
11	BURLINGTON NORTHERN RY.				SEE SHEET Nº 10				

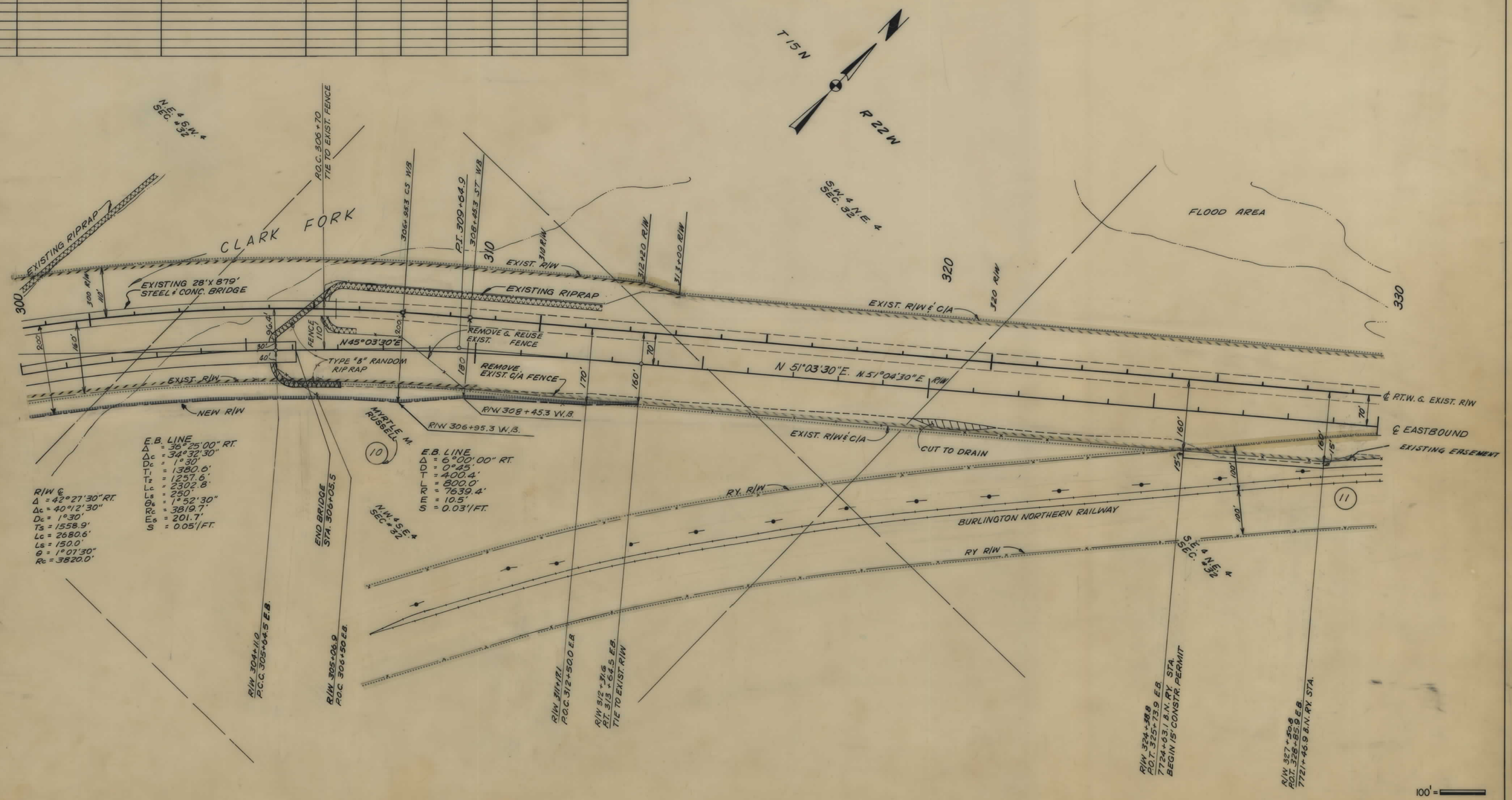

NOTE

CONSTRUCTION LIMITS INCLUDE BACKSLOPE ROUNDING

CONSTRUCTION LIMITS
TOP OF CUT
TOE OF FILL

MAP TRANS. TO R/W
MAP REVISED

B.P.R. APPROVAL 7-14-72, 1-3-73, 7-27-73, 4-18-78

STATE OF MONTANA
DEPARTMENT OF HIGHWAYS
LAND REQUIRED FOR RIGHT OF WAY

MISSOULA COUNTY

SCALE 1" = 100' MAP COMPLETED

STAHLY & HARRINGTON INC.

I 90-2(50)78 SHT 9 OF 12

FED. ROAD DIST. NO.	STATE OF MONTANA	FED. AID PROJECT NUMBERS CONST. NO.	R/W NO.	STATE NO.	SHEET NO.	TOTAL SHEETS
8		I 90-2(51)78	I 90-2(50)78	890-50	10	12

HUSON WEST

OWNERSHIPS

PARCEL	NAME	ADDRESS	TOTAL AREA	GROSS R/W AREA	P. T. W. AREA	AREA TO BE ACQUIRED	REMAINDER LEFT	REMAINDER RIGHT	CONST. PERMIT AREA
11 & 12	BURLINGTON NORTHERN RY.								0.7 RT.
13	BURLINGTON NORTHERN RY.				SEE SHEET NO. 11				
14	LEONARD W. & JOYCE B. SANDSTROM	MISSOULA COUNTY, MONTANA	984.0		SEE SHEET NO. 11				

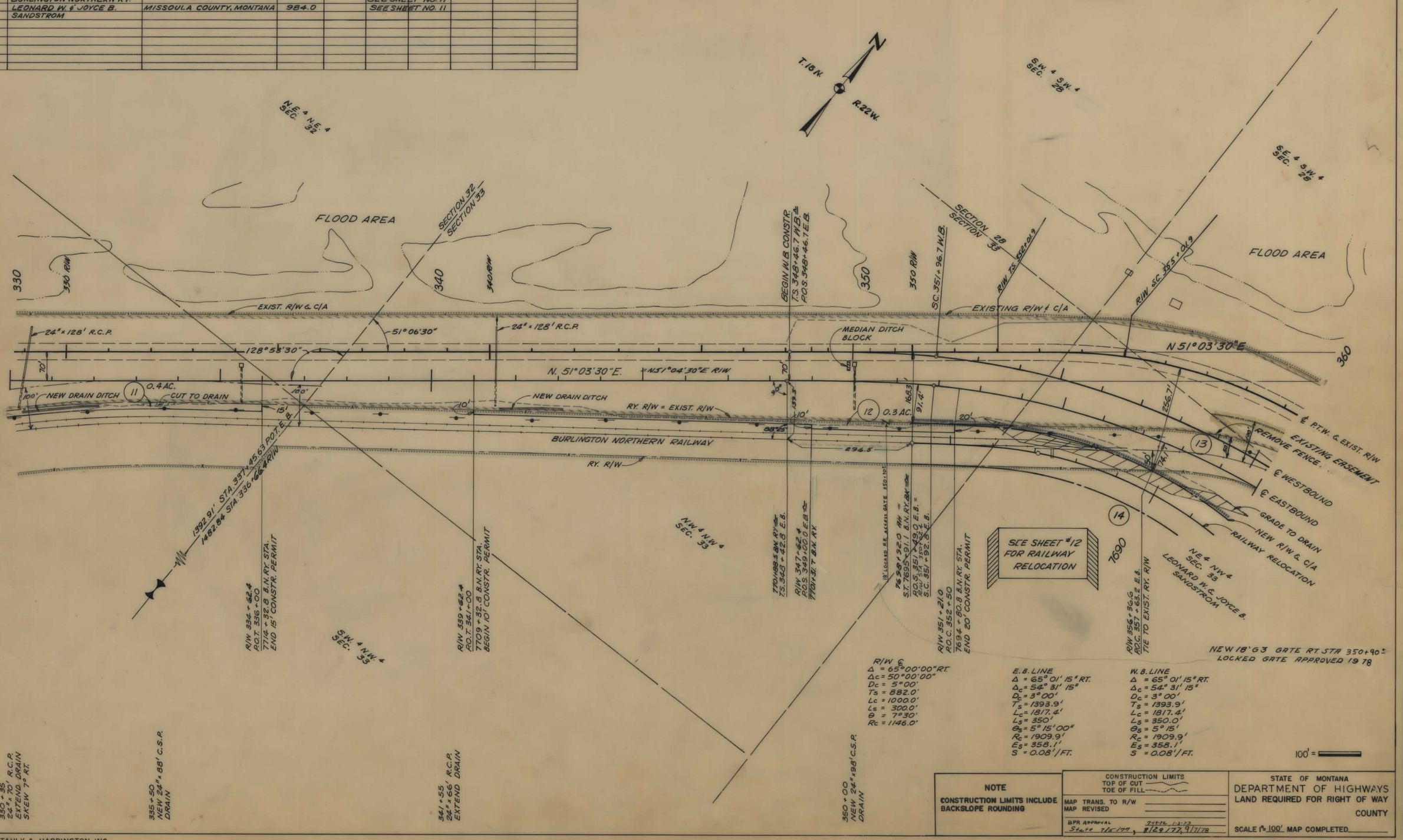

NOTE

CONSTRUCTION LIMITS INCLUDE BACKSLOPE ROUNDING

CONSTRUCTION LIMITS
TOP OF CUT
TOE OF FILL

MAP TRANS. TO R/W
MAP REVISED

BPR APPROVAL
State 7/6/77, 7-14-77 1-3-77, 8/29/77, 9/7/78

STATE OF MONTANA
DEPARTMENT OF HIGHWAYS
LAND REQUIRED FOR RIGHT OF WAY
COUNTY
SCALE 1" = 100' MAP COMPLETED

STAHLY & HARRINGTON INC.

I 90-2(50)78 SHT 10 OF 12

FED. ROAD DIST. NO.	STATE OF MONTANA	FED. AID PROJECT NUMBERS CONST. NO.	R/W NO.	STATE NO.	SHEET NO.	TOTAL SHEETS
8		I 90-2(51)78	I 90-2(50)78	890-50	11	12

HUSON WEST

OWNERSHIPS

PARCEL	NAME	ADDRESS	TOTAL AREA	GROSS R/W AREA	P. T. W. AREA	AREA TO BE ACQUIRED	REMAINDER LEFT	REMAINDER RIGHT	CONST. PERMIT AREA
13	BURLINGTON NORTHERN RY					2.5			
14	LEONARD W. & JOYCE B. SANDSTROM	MISSOULA, COUNTY, MONTANA	984.0			6.9			
15	DELETED								

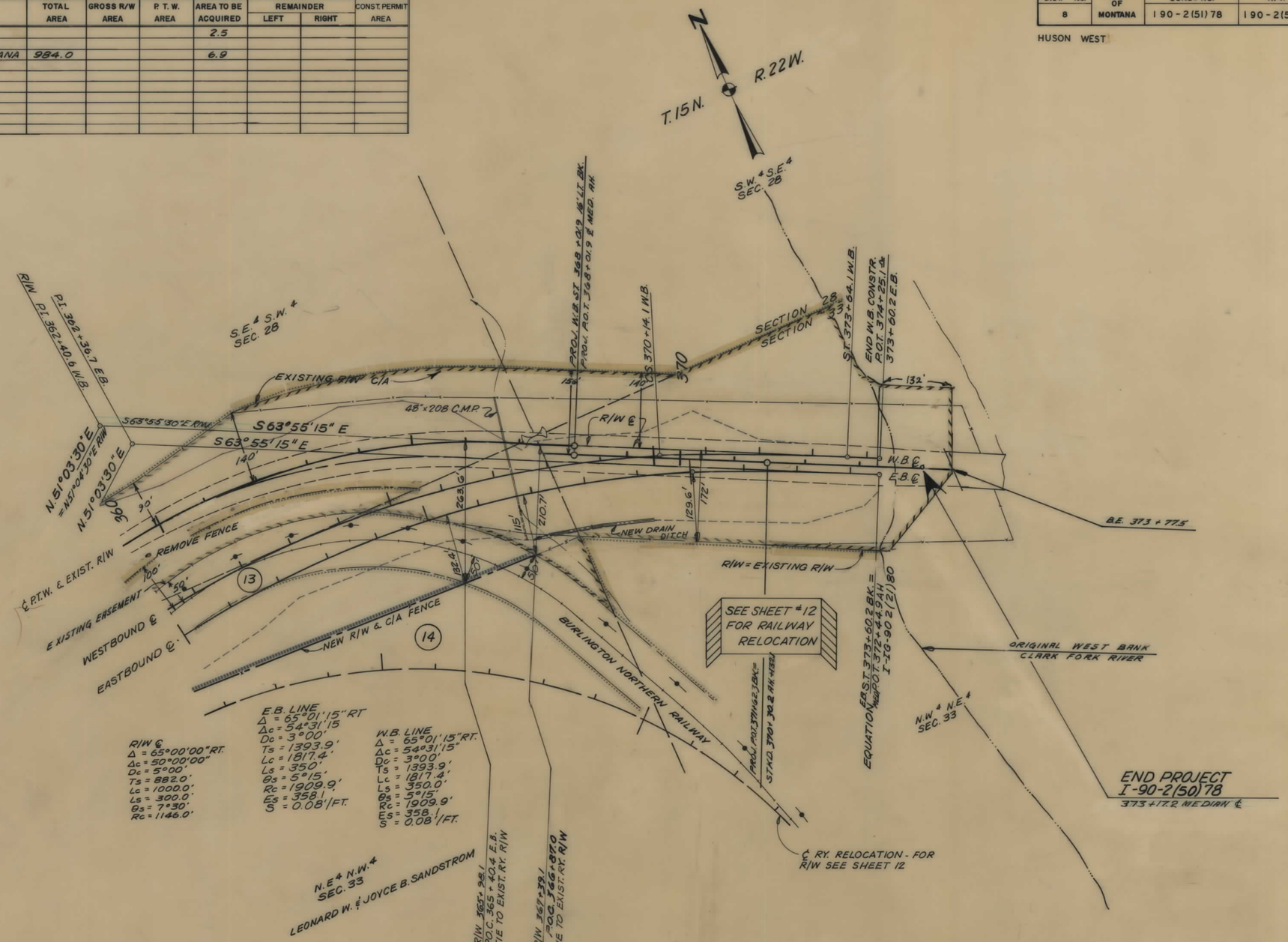

100' =

NOTE

CONSTRUCTION LIMITS INCLUDE BACKSLOPE ROUNDING

CONSTRUCTION LIMITS
TOP OF CUT
TOE OF FILL

MAP TRANS. TO R/W
MAP REVISED
BPR APPROVAL 7-14-72, 12-22, 2-12-73

STATE OF MONTANA
DEPARTMENT OF HIGHWAYS
LAND REQUIRED FOR RIGHT OF WAY
MISSOULA COUNTY
SCALE 1" = 100' MAP COMPLETED

STAHLY & HARRINGTON INC.

I 90-2(50)78 SHT 11 OF 12

FED. ROAD DIST. NO.	STATE OF MONTANA	FED. AID PROJECT NUMBERS CONST. NO.	FED. AID PROJECT NUMBERS R/W NO.	STATE NO.	SHEET NO.	TOTAL SHEETS
8		I 90-2(51) 78	I 90-2(50) 78	890-50	12	12

HUSON WEST

OWNERSHIPS

PARCEL	NAME	ADDRESS	TOTAL AREA	GROSS R/W AREA	P. T. W. AREA	AREA TO BE ACQUIRED	REMAINDER LEFT	REMAINDER RIGHT	CONST. PERMIT AREA
12 & 13	BURLINGTON NORTHERN R.R.								
14	LEONARD W. & JOYCE B. SANDSTROM	MISSOULA, COUNTY MONTANA							

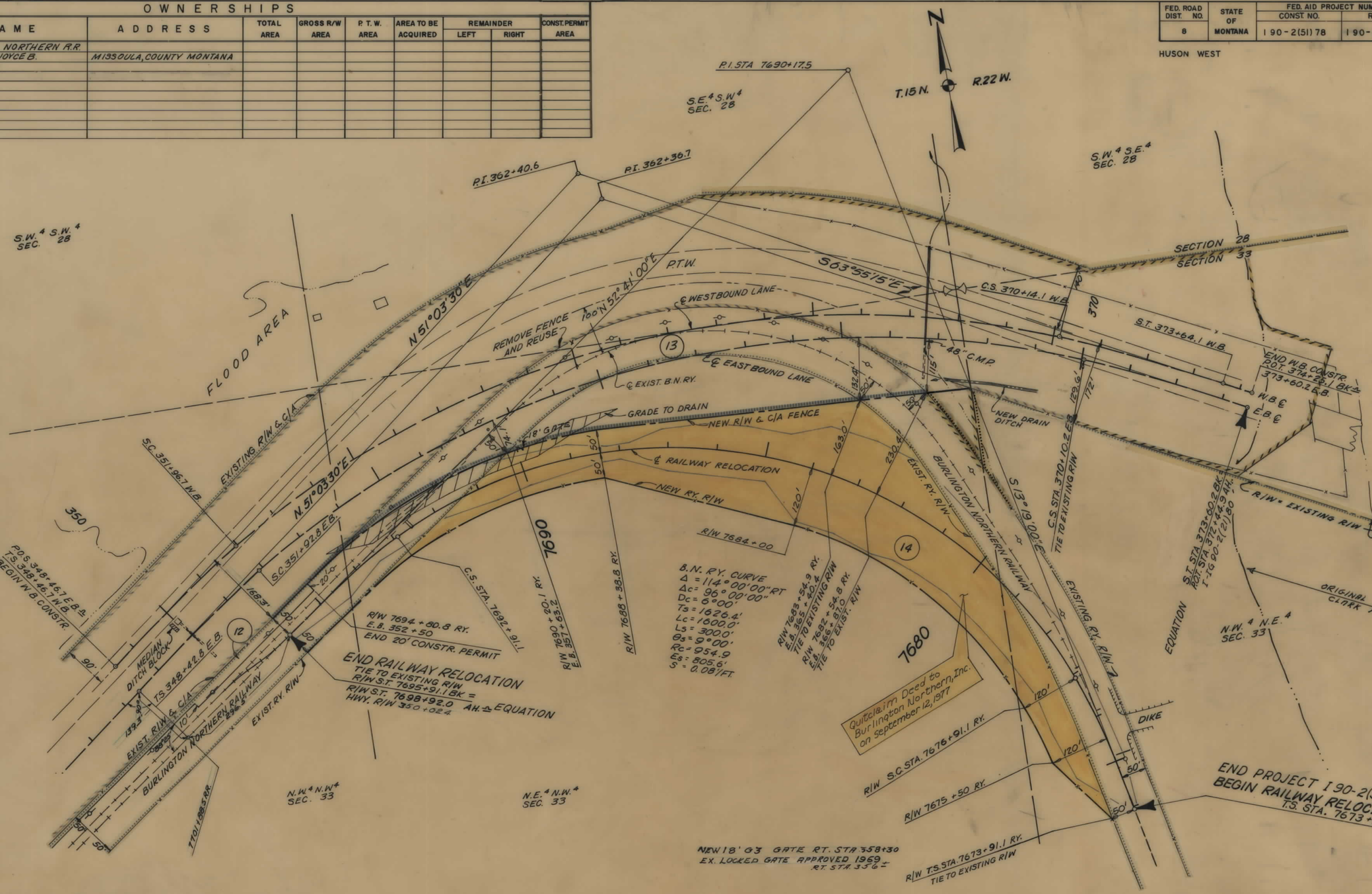

TRACK RELOCATION OF THE B.N.RY.

100' = ▬▬▬

NOTE

CONSTRUCTION LIMITS INCLUDE BACKSLOPE ROUNDING

CONSTRUCTION LIMITS
TOP OF CUT
TOE OF FILL

MAP TRANS. TO R/W
MAP REVISED

APR. APPROVAL 2-14-72, 1-3-73, 3-12-73
State 7/5/77

STATE OF MONTANA
DEPARTMENT OF HIGHWAYS
LAND REQUIRED FOR RIGHT OF WAY
MISSOULA COUNTY
SCALE 1" = 100' MAP COMPLETED

I 90-2(50)78 SHT 12 OF 12

STAHLY & HARRINGTON INC.