PLANS
NOT
TO
SCALE

I 90-3(3)157

FED. ROAD DIST. NO.	STATE	FED. AID PROJ. NO.	R/W NO.	SHEET NO.	TOTAL SHEETS
8	MONT.	I-90-3(1) (Segments) I-184(14)	8903-01	1	10

I-90-3(1) PE & R/W
I-90-3(3) Const
I 90-3(1) 152 - R/W

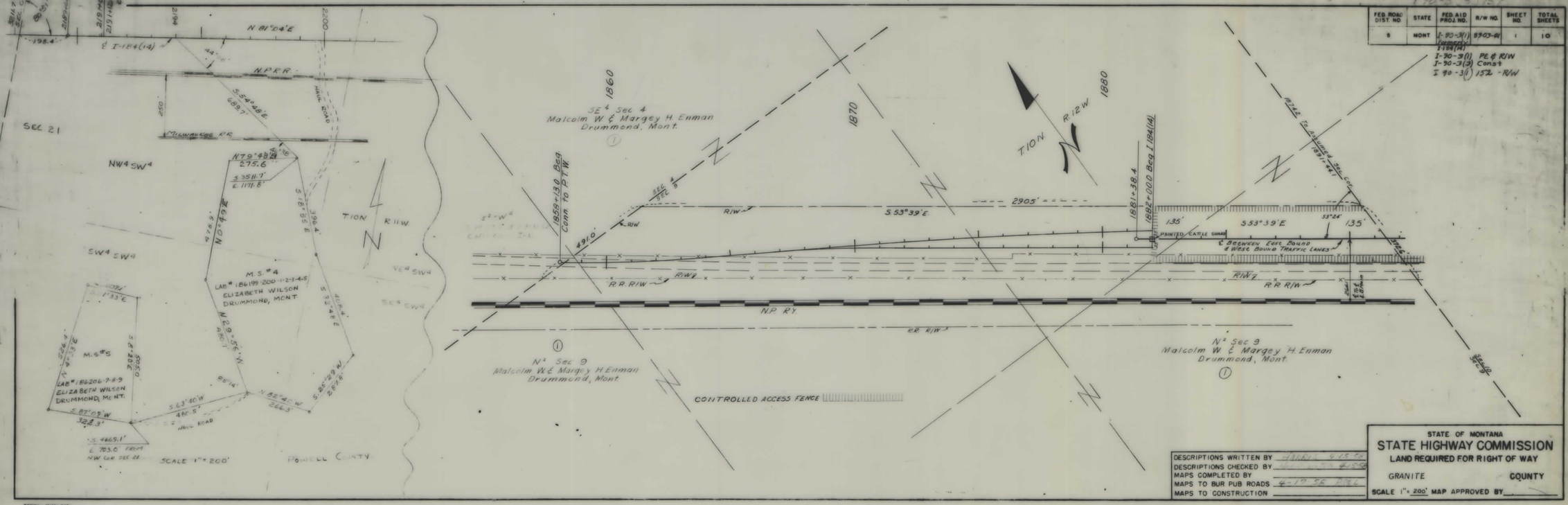

DESCRIPTIONS WRITTEN BY [illegible] 4-15-58
DESCRIPTIONS CHECKED BY [illegible] 4-15-58
MAPS COMPLETED BY
MAPS TO BUR PUB ROADS 4-17-58 PEEL
MAPS TO CONSTRUCTION

STATE OF MONTANA
STATE HIGHWAY COMMISSION
LAND REQUIRED FOR RIGHT OF WAY
GRANITE COUNTY
SCALE 1" = 200' MAP APPROVED BY

I 90-3(3)157

FED. ROAD DIST. NO.	STATE	FED. AID PROJ. NO.	R/W NO.	SHEET NO.	TOTAL SHEETS
8	MONT.	I-90-3(1) (Segments) I-184(14)	8903-01	2	10

I 90-3(1) PE & R/W
I-90-3(3) Const.

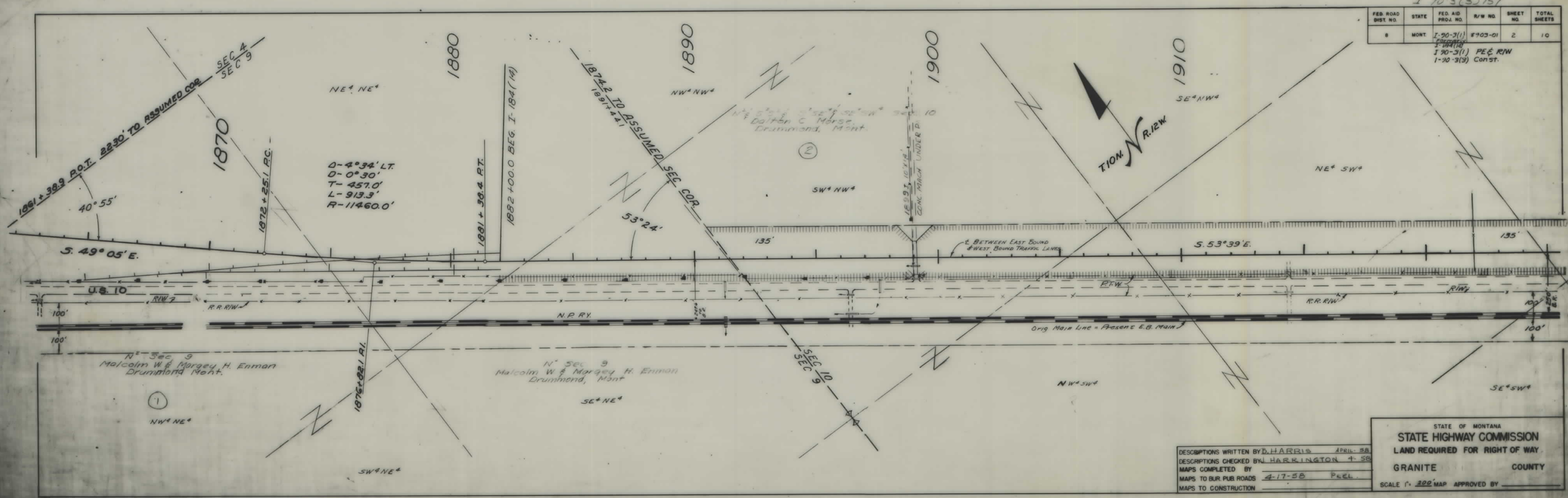

DESCRIPTIONS WRITTEN BY D. HARRIS APRIL 58
DESCRIPTIONS CHECKED BY J. HARKINGTON 4-58
MAPS COMPLETED BY
MAPS TO BUR. PUB. ROADS 4-17-58 PEEL
MAPS TO CONSTRUCTION

STATE OF MONTANA
STATE HIGHWAY COMMISSION
LAND REQUIRED FOR RIGHT OF WAY
GRANITE COUNTY
SCALE 1" = 200' MAP APPROVED BY

I 90-3(3)157 SHT 1&2 OF 10

I 90-3(3) 157

FED. ROAD DIST. NO.	STATE	FED. AID PROJ. NO.	R/W NO.	SHEET NO.	TOTAL SHEETS
8	MONT.	I-90-3(1) (formerly) I-184(14) I-90-3(1) PE & R/W I-90-3(3) Const.	8903-01	3	10

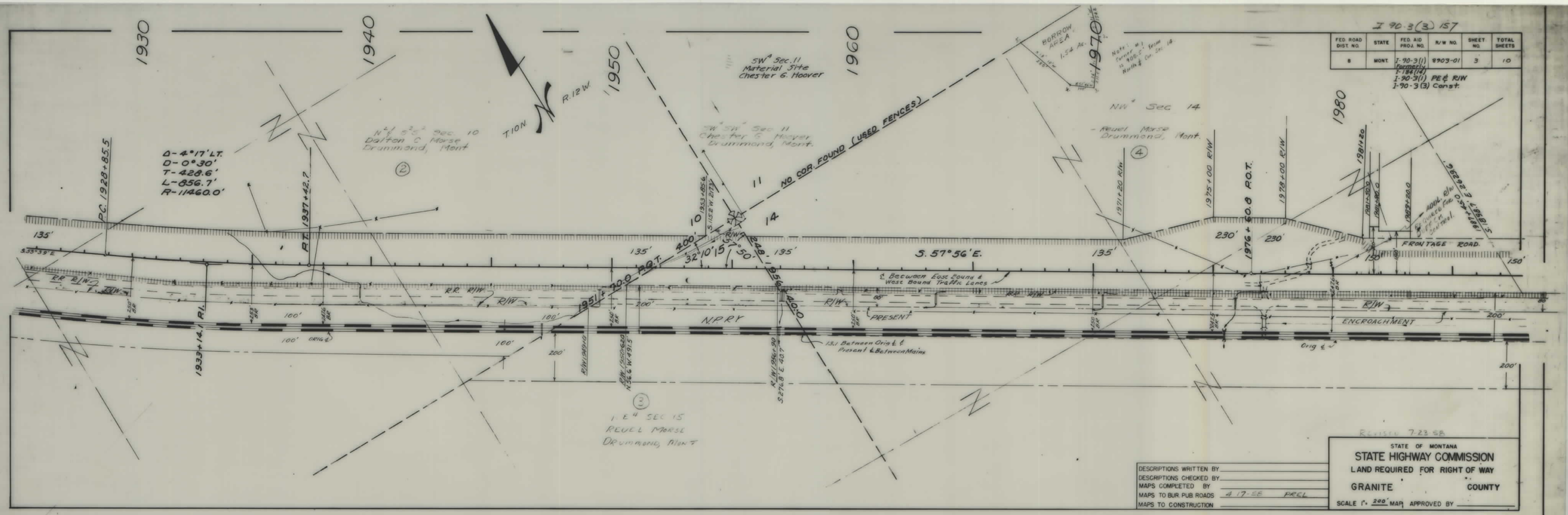

DESCRIPTIONS WRITTEN BY
DESCRIPTIONS CHECKED BY
MAPS COMPLETED BY
MAPS TO BUR. PUB. ROADS 4-17-58 PRCL
MAPS TO CONSTRUCTION

REVISED 7-23-58

STATE OF MONTANA
STATE HIGHWAY COMMISSION
LAND REQUIRED FOR RIGHT OF WAY
GRANITE COUNTY
SCALE 1" = 200' MAP APPROVED BY

I 90-3(3) 157

FED. ROAD DIST. NO.	STATE	FED. AID PROJ. NO.	R/W NO.	SHEET NO.	TOTAL SHEETS
8	MONT.	I-90-3(1) (formerly) I-184(14) I-90-3(1) PE & R/W I-90-3(3) Const.	8903-01	4	10

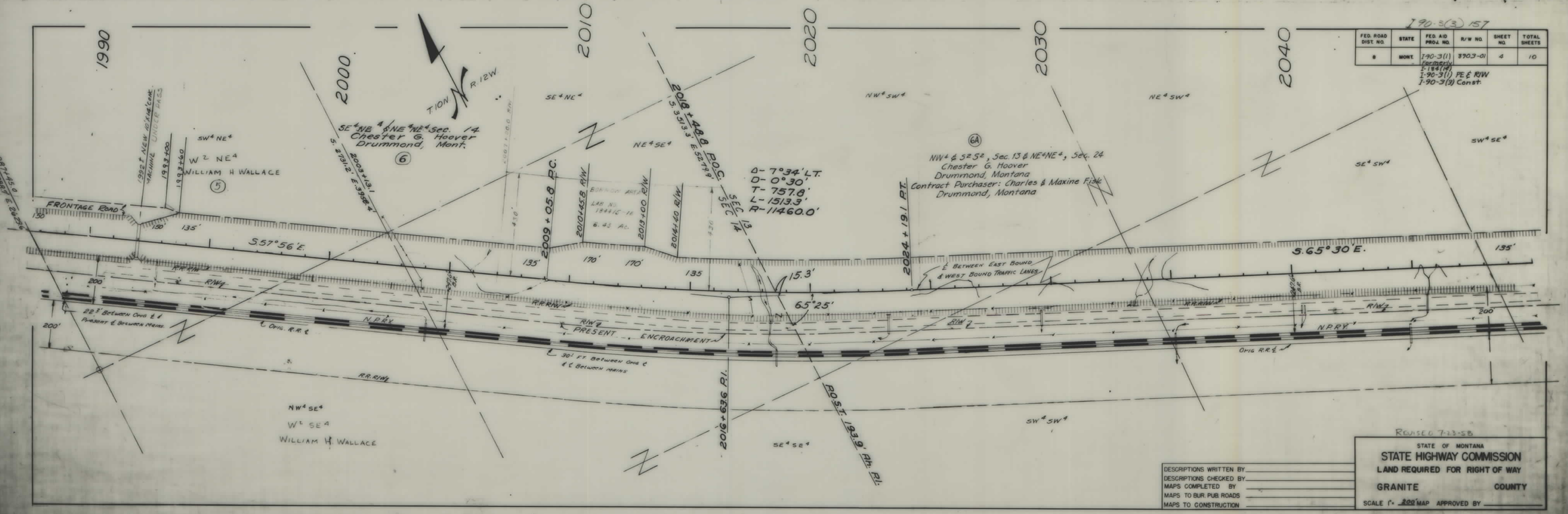

DESCRIPTIONS WRITTEN BY
DESCRIPTIONS CHECKED BY
MAPS COMPLETED BY
MAPS TO BUR. PUB. ROADS
MAPS TO CONSTRUCTION

REVISED 7-23-58

STATE OF MONTANA
STATE HIGHWAY COMMISSION
LAND REQUIRED FOR RIGHT OF WAY
GRANITE COUNTY
SCALE 1" = 200' MAP APPROVED BY

I 90-3(3)157 SHT 3&4 OF 10

I-90-3(3) 157

FED. ROAD DIST. NO.	STATE	FED. AID PROJ. NO.	R/W NO.	SHEET NO.	TOTAL SHEETS
8	MONT.	I-90-3(1) Formerly I-184(14)	8903-01	5	10

I-90-3(1) PE & R/W
I-90-3(3) Const.

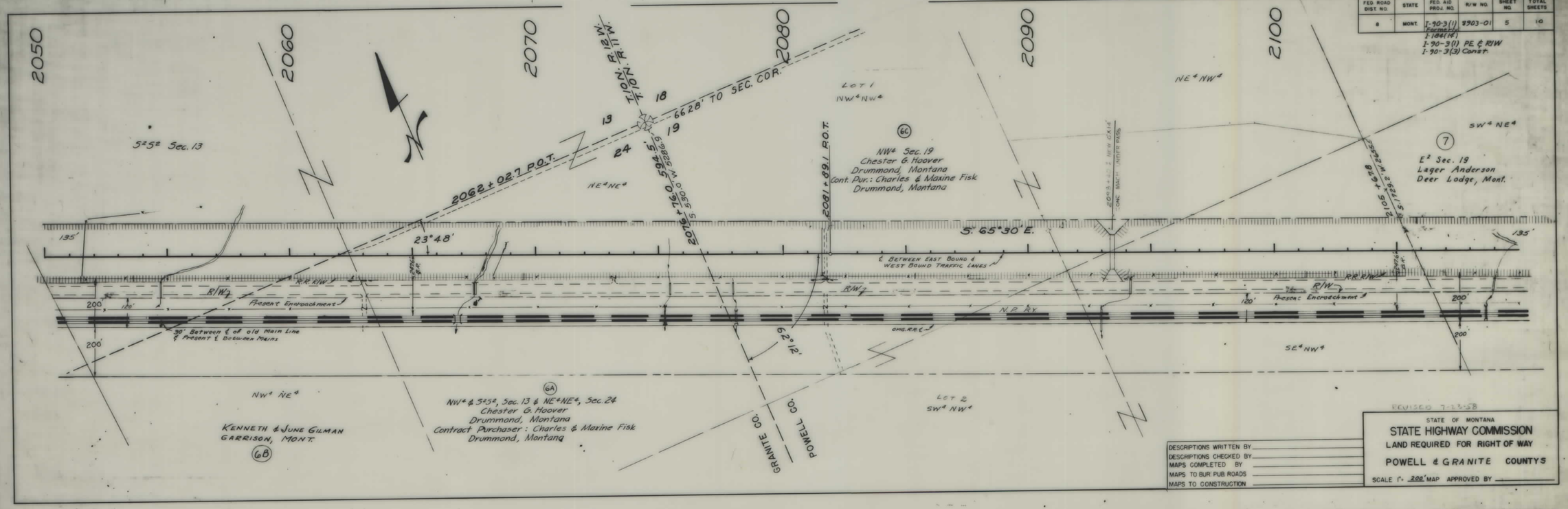

I 90-3(3) 157

FED. ROAD DIST. NO.	STATE	FED. AID PROJ. NO.	R/W NO.	SHEET NO.	TOTAL SHEETS
8	MONT.	I-90-3(1) Formerly I-184(14)	8903-01	6	10

I-90-3(1) PE & R/W
I-90-3(3) Const.

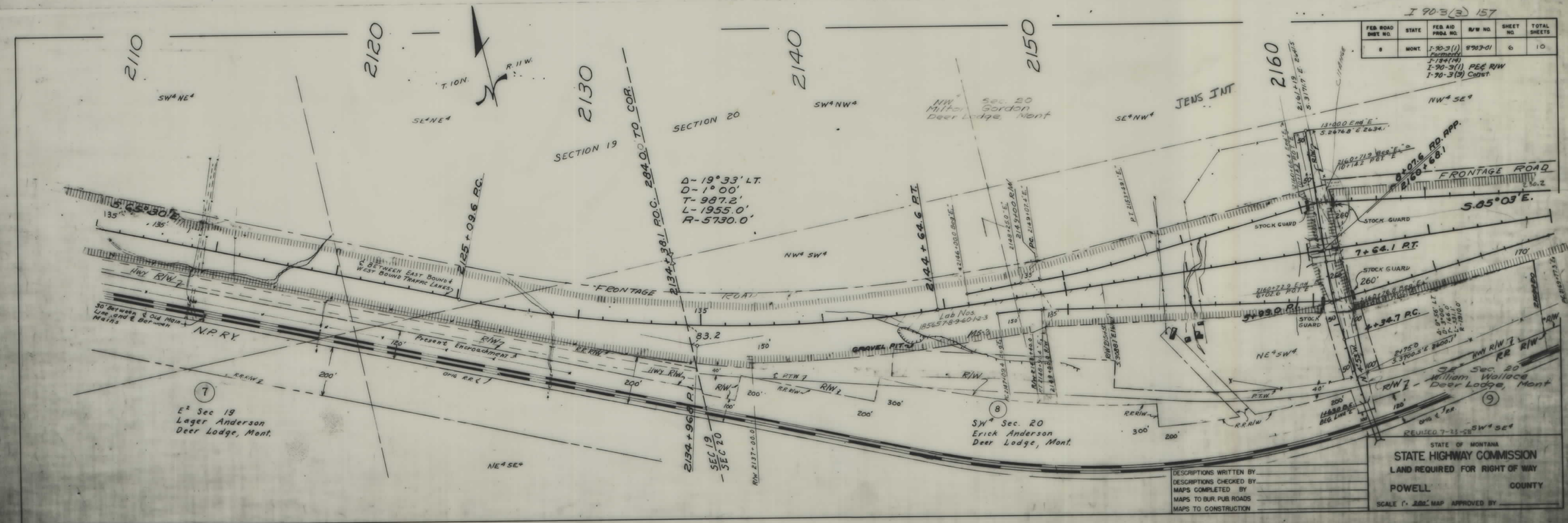

I 90-3(3)157 SHT 5&6 OF 10

I 90-3 (3) 157

FED. ROAD DIST. NO.	STATE	FED. AID PROJ. NO.	R/W NO.	SHEET NO.	TOTAL SHEETS
8	MONT.	I-90-3(1) Formerly I-194(14)	8903-01	7	10

I-90-3(1) PE & R/W
I-90-3(3) Const

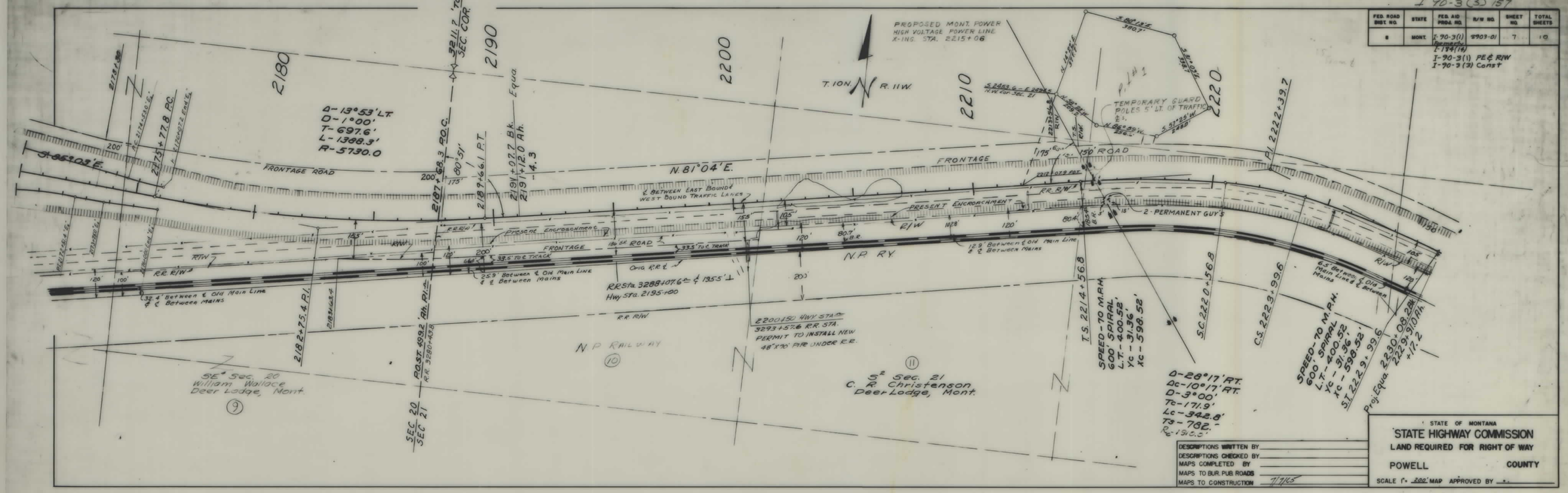

DESCRIPTIONS WRITTEN BY
DESCRIPTIONS CHECKED BY
MAPS COMPLETED BY
MAPS TO BUR. PUB. ROADS
MAPS TO CONSTRUCTION 7/7/65

STATE OF MONTANA
STATE HIGHWAY COMMISSION
LAND REQUIRED FOR RIGHT OF WAY
POWELL COUNTY
SCALE 1" = 200' MAP APPROVED BY

FED. ROAD DIST. NO.	STATE	FED. AID PROJ. NO.	R/W NO.	SHEET NO.	TOTAL SHEETS
8	MONT.	I-90-3(1) Formerly I-194(14)	8903-01	8	10

I-90-3(1) PE & R/W
I-90-3(3) Const.

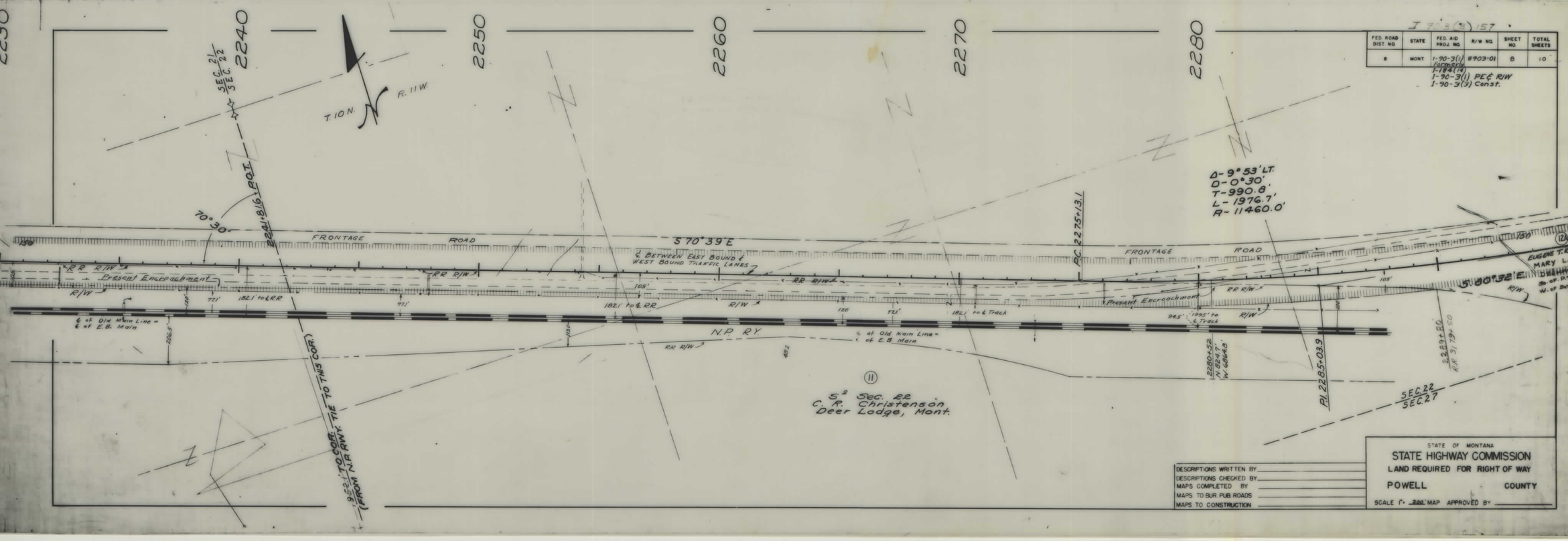

DESCRIPTIONS WRITTEN BY
DESCRIPTIONS CHECKED BY
MAPS COMPLETED BY
MAPS TO BUR. PUB. ROADS
MAPS TO CONSTRUCTION

STATE OF MONTANA
STATE HIGHWAY COMMISSION
LAND REQUIRED FOR RIGHT OF WAY
POWELL COUNTY
SCALE 1" = 200' MAP APPROVED BY

I 90-3(3)157 SHT 7&8 OF 10

I 90-3(3) 157

FED. ROAD DIST. NO.	STATE	FED. AID PROJ. NO.	R/W NO.	SHEET NO.	TOTAL SHEETS
8	MONT.	I-90-3(1) Parcel 184 I-184(14)	8903-01	9	10

I-90-3(1) PE & R/W
I-90-3(3) Const.

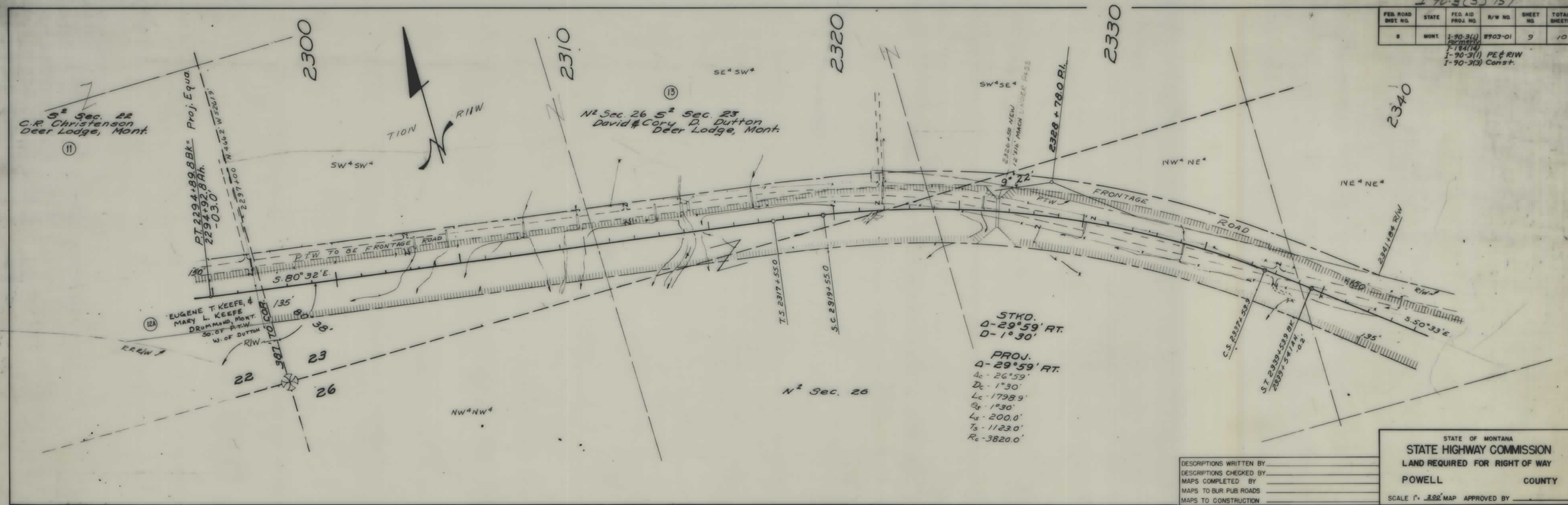

STATE OF MONTANA
STATE HIGHWAY COMMISSION
LAND REQUIRED FOR RIGHT OF WAY
POWELL COUNTY
SCALE 1" = 200' MAP APPROVED BY

I 90-3(3) 157

FED. ROAD DIST. NO.	STATE	FED. AID PROJ. NO.	R/W NO.	SHEET NO.	TOTAL SHEETS
8	MONT.	I-90-3(1) Parcel 184 I-184(14)	8903-01	10	10

I-90-3(1) PE & R/W
I-90-3(3) Const.

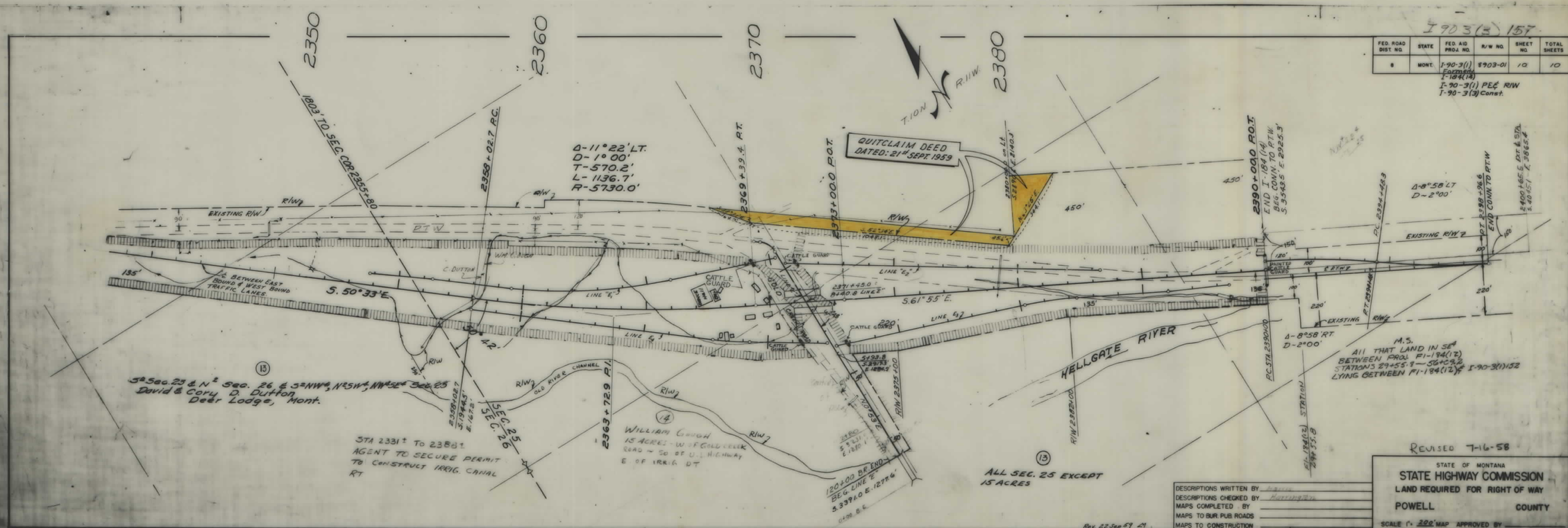

REVISED 7-16-58

STATE OF MONTANA
STATE HIGHWAY COMMISSION
LAND REQUIRED FOR RIGHT OF WAY
POWELL COUNTY
SCALE 1" = 200' MAP APPROVED BY

I 90-3(3)157 SHT 9&10 OF 10