PLANS
NOT
TO
SCALE

FED. ROAD DIST. NO.	STATE OF MONTANA	FED. AID PROJECT NUMBERS CONST. NO.	R/W NO.	STATE NO.	SHEET NO.	TOTAL SHEETS
8		1-90-3(32)179	1-90-3(19)179	8903-19	1	14

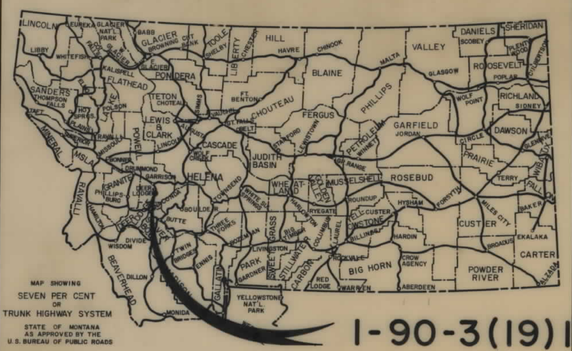

1-90-3(19)179

STATE OF MONTANA

STATE HIGHWAY COMMISSION

RIGHT OF WAY PLAN OF FEDERAL AID PROJECT NO. 1-90-3(19)179 R/W 1-90-3(32)179 CONST.

DEER LODGE NO. & SO.

LENGTH 7.150 MILES

DEER LODGE NO. & SO.

INDEX

PARCEL NO.	OWNERSHIPS	SHEET NO.
1	TONY & ANN SNEBERGER	4-5-6
2	LARS L. & MARY ANN OLSON	6-7-8
3	ROBERT J. & JOYCE OLSON	8
4	DON F. & MARGARET B. VALITON	6
5-6	CITY OF DEER LODGE	13
7	ROY & ALICE LOVELY	13

CONVENTIONAL SIGNS

RIGHT OF WAY LINE
CENTERLINE (℄) OR PROJECTED LINE
STK'D. CENTERLINE
PARCEL NUMBER
OWNERSHIP BOUNDARY
R/W USE EXISTING R/W LT. OR RT.
PRESENT TRAVELED WAY (P.T.W.)
R/W LINE FENCED
RAILROAD R/W
CONSTRUCTION LIMITS CUT FILL
FENCE LINE
CONTROL OF ACCESS WITH FENCE
CONTROL OF ACCESS WITHOUT FENCE
GATE IN FENCE
CATTLE GUARD=24'
STATE & NATIONAL BORDER LINES
CITY OR TOWN LIMITS LINE
COUNTY LINE
RESERVATION LINE
TOWNSHIP & SECTION LINE
1/2 SECTION LINE
1/4 SECTION LINE
SECTION CORNER FOUND UNFOUND
1/4 SECTION COR.
1/16 SECTION COR.
CENTER OF SECTION
TELEPHONE OR TELEGRAPH POLES IN PLACE
POWER POLES IN PLACE
TEL. OR TEL. OR POWER POLES TO BE MOVED
NEW PIPES
OLD PIPES IN PLACE
OUTLET DITCH
INLET DITCH
DITCHES
CHANNEL CHANGES CH. CH.
BRIDGE
RAILROADS
EXISTING ACCESS CONTROL LINE

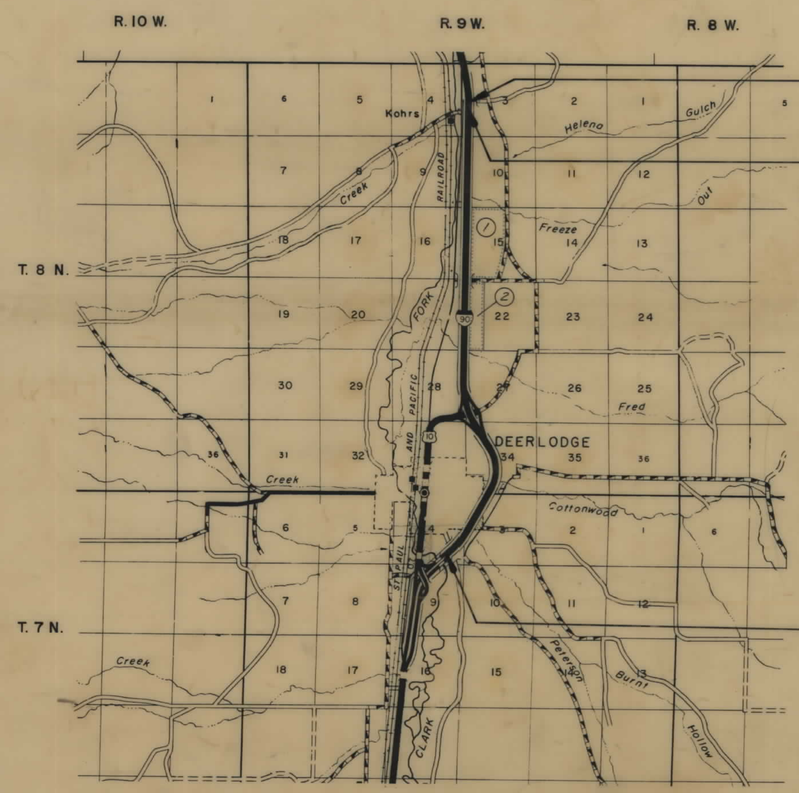

30+80 E.B. BEG. 1-90-3(19)179 R/W
34+55.9 W.B. BEG. 1-90-3(18)179 P.E.
(ADD 2 LANE) (32)179 CONST.

412+51.7 MED. END 1-90-3(19)179 R/W
(ADD 2 LANE) (18)179 P.E.
(32)179 CONST.

NOTES

1. USE THE EXISTING RIGHT-OF-WAY THROUGHOUT THE ENTIRE PROJECT WITH THE EXCEPTION OF PARCEL 5 —
2. THE WEST BOUND CONSTRUCTION LIMITS DO NOT INCLUDE BACKSLOPE ROUNDING —

PREPARED BY

HENNINGSON, DURHAM & RICHARDSON

HELENA MONTANA

ENGINEERING · ARCHITECTURE · PLANNING
SYSTEMS · ECONOMICS

STATE HIGHWAY COMMISSION OF MONTANA

APPROVED:

Dec. 5 - 1970

Lewis M. Chittim
STATE HIGHWAY ENGINEER

STATE OF MONTANA REGISTERED No. 1745 LEWIS M. CHITTIM CIVIL ENGINEER AND LAND SURVEYOR

U.S. DEPARTMENT OF TRANSPORTATION
FEDERAL HIGHWAY ADMINISTRATION
BUREAU OF PUBLIC ROADS

APPROVED:

DIVISION ENGINEER DATE

F.H.W.A. APPROVAL 2-22-71

PE (18)

1-90-3(19)179 SHT 1 OF 14

FED. ROAD DIST. NO.	STATE OF MONTANA	FED. AID PROJECT NUMBERS CONST. NO.	FED. AID PROJECT NUMBERS R/W NO.	STATE NO.	SHEET NO.	TOTAL SHEETS
8		I-90-3(32)179	I-90-3(19)179	8903-19	2	14

DEER LODGE NO. & SO.

OWNERSHIPS

PARCEL	NAME	ADDRESS	TOTAL AREA	GROSS R/W AREA	P. T. W. AREA	AREA TO BE ACQUIRED	REMAINDER LEFT	REMAINDER RIGHT	CONST. PERMIT AREA

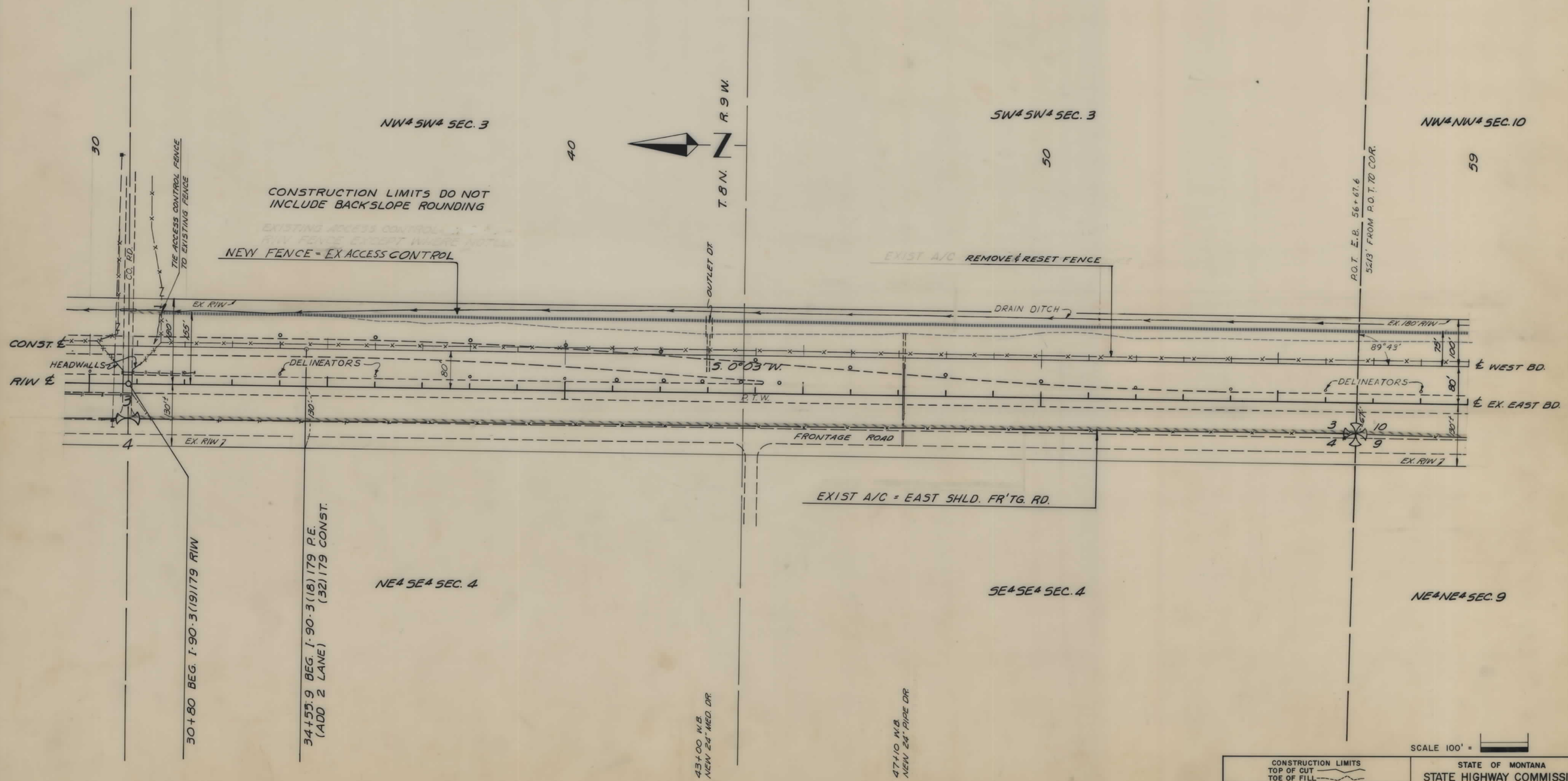

CONSTRUCTION LIMITS
TOP OF CUT
TOE OF FILL

MAP TRANS. TO R/W
MAP REVISED
B.P.R. APPROVAL 2-22-8

STATE OF MONTANA
STATE HIGHWAY COMMISSION
LAND REQUIRED FOR RIGHT OF WAY
POWELL COUNTY
SCALE 1" = 100' MAP COMPLETED

I 90-3(19)179 SHT 2 OF 14

FED. ROAD DIST. NO.	STATE OF MONTANA	FED. AID PROJECT NUMBERS CONST. NO.	R/W NO.	STATE NO.	SHEET NO.	TOTAL SHEETS
8		I-90-3(32)179	I-90-3(19)179	8903-19	3	14

DEER LODGE NO. & SO.

OWNERSHIPS

PARCEL	NAME	ADDRESS	TOTAL AREA	GROSS R/W AREA	P. T. W. AREA	AREA TO BE ACQUIRED	REMAINDER LEFT	REMAINDER RIGHT	CONST. PERMIT AREA

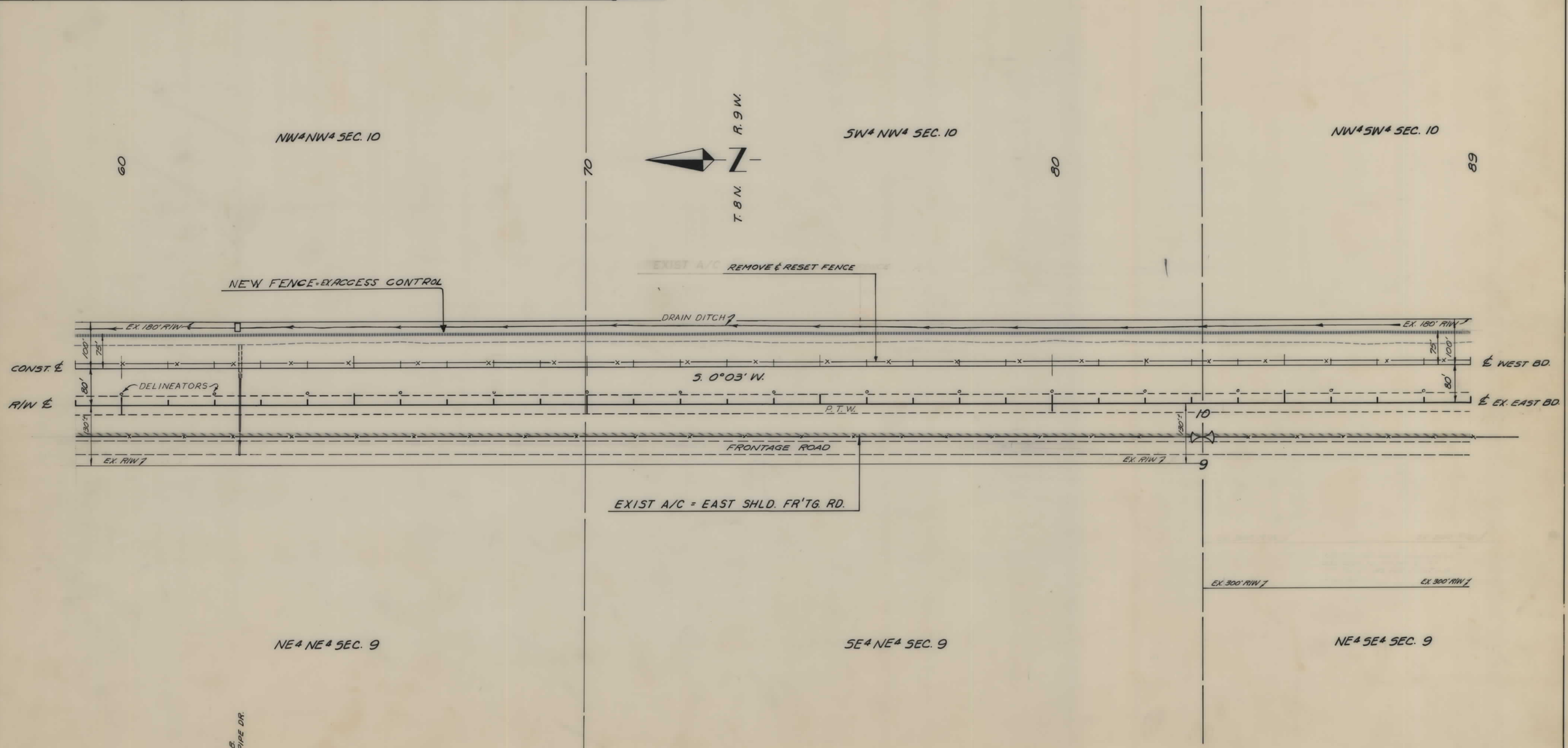

SCALE 100' =

CONSTRUCTION LIMITS
TOP OF CUT
TOE OF FILL

MAP TRANS. TO R/W
MAP REVISED
B.P.R. APPROVAL 2-22-71

STATE OF MONTANA
STATE HIGHWAY COMMISSION
LAND REQUIRED FOR RIGHT OF WAY
POWELL COUNTY
SCALE 1" = 100' MAP COMPLETED

I-90-3(19)179 SHT 3 OF 14

FED. ROAD DIST. NO.	STATE OF MONTANA	FED. AID PROJECT NUMBERS CONST. NO.	R/W NO.	STATE NO.	SHEET NO.	TOTAL SHEETS
8		I-90-3(32)179	I-90-3(19)179	8903-19	4	14

DEER LODGE NO. & SO.

OWNERSHIPS

PARCEL	NAME	ADDRESS	TOTAL AREA	GROSS R/W AREA	P. T. W. AREA	AREA TO BE ACQUIRED	REMAINDER LEFT	REMAINDER RIGHT	CONST. PERMIT AREA

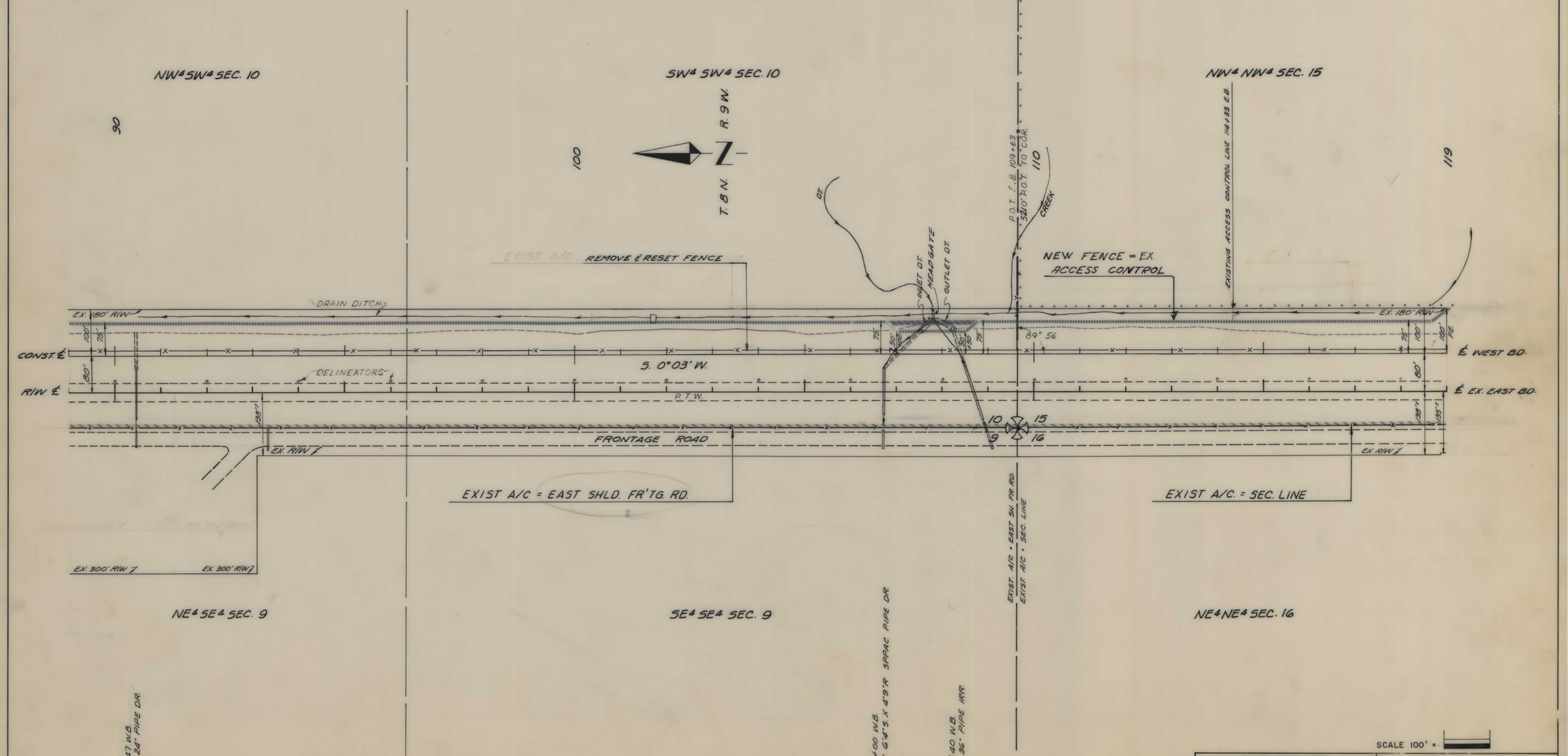

SCALE 100' =

CONSTRUCTION LIMITS	STATE OF MONTANA
TOP OF CUT / TOE OF FILL	STATE HIGHWAY COMMISSION
MAP TRANS. TO R/W	LAND REQUIRED FOR RIGHT OF WAY
MAP REVISED	POWELL COUNTY
B.P.R. APPROVAL 2-22-71	SCALE 1" = 100' MAP COMPLETED

I 90-3(19)179 SHT 4 OF 14

FED. ROAD DIST. NO.	STATE OF MONTANA	FED. AID PROJECT NUMBERS CONST. NO.	R/W NO.	STATE NO.	SHEET NO.	TOTAL SHEETS
8		I-90-3(32)179	I-90-3(19)179	8903-19	5	14

DEER LODGE NO. & SO.

OWNERSHIPS

PARCEL	NAME	ADDRESS	TOTAL AREA	GROSS R/W AREA	P. T. W. AREA	AREA TO BE ACQUIRED	REMAINDER LEFT	REMAINDER RIGHT	CONST. PERMIT AREA
1	TONY & ANN SNEBERGER	101 MAIN, DEER LODGE, MONT.	(FOR IRR. CH. & CH. PERMIT ONLY)						2.55 AC.

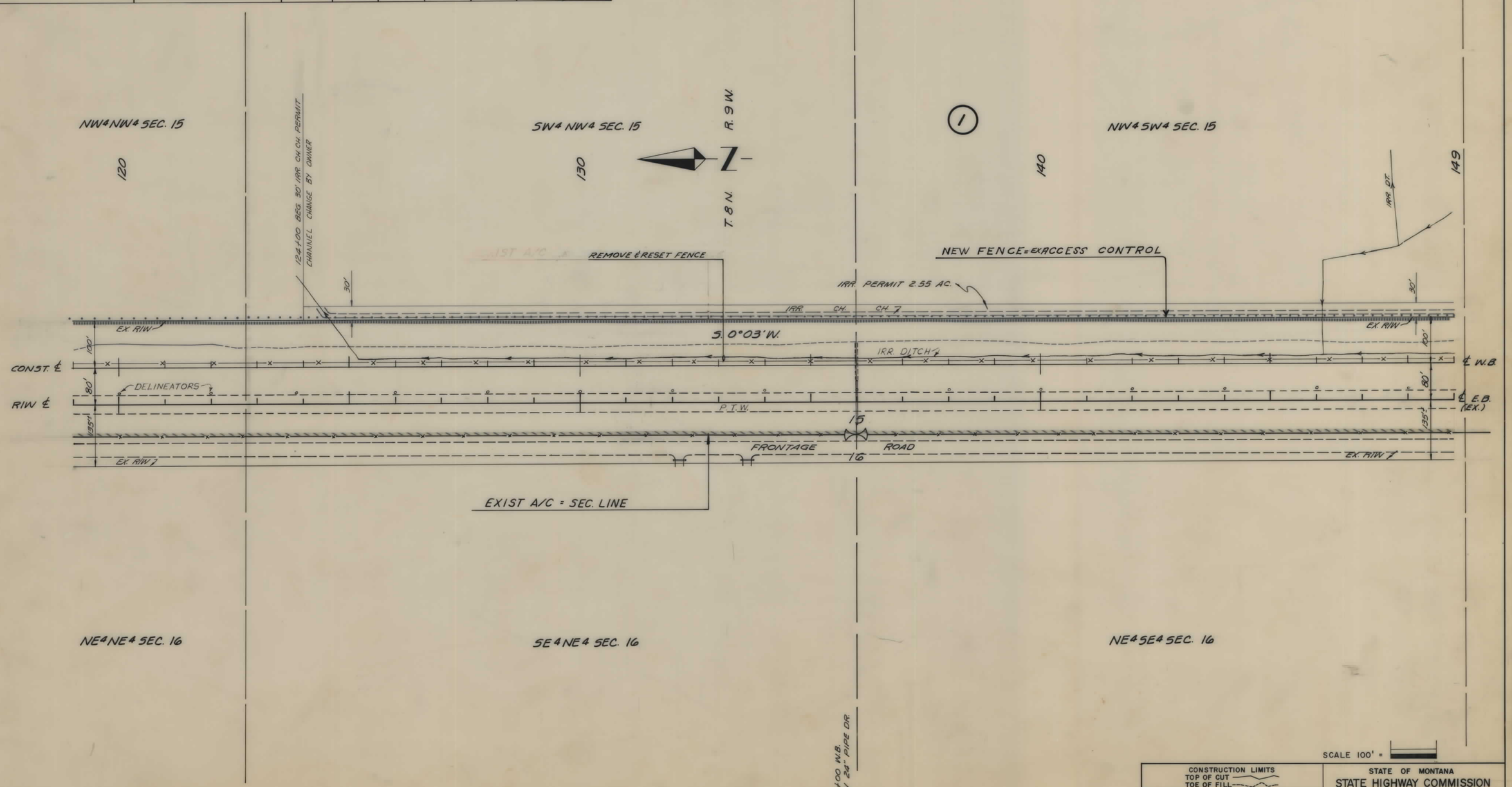

SCALE 100' =

CONSTRUCTION LIMITS	STATE OF MONTANA
TOP OF CUT / TOE OF FILL	STATE HIGHWAY COMMISSION
MAP TRANS. TO R/W	LAND REQUIRED FOR RIGHT OF WAY
MAP REVISED	POWELL COUNTY
B.P.R. APPROVAL 2-22-71, 2-2-71	SCALE 1" = 100 MAP COMPLETED

I 90-3(19)179 SHT 5 OF 14

FED. ROAD DIST. NO.	STATE OF MONTANA	FED. AID PROJECT NUMBERS CONST. NO.	R/W NO.	STATE NO.	SHEET NO.	TOTAL SHEETS
8		I-90-3(32)179	I-90-3(19)179	8903-19	6	14

DEER LODGE NO. & SO.

OWNERSHIPS

PARCEL	NAME	ADDRESS	TOTAL AREA	GROSS R/W AREA	P. T. W. AREA	AREA TO BE ACQUIRED	REMAINDER LEFT	REMAINDER RIGHT	CONST. PERMIT AREA
1	TONY & ANN SNEBERGER	101 MAIN, DEER LODGE, MONT.	(FOR IRR. CH. CH. PERMIT ONLY)						2.55 AC.
2	LARS L. & MARY ANN OLSON	NORTH OF DEER LODGE, MONT.	("	" "	" "	")			1.49 AC.

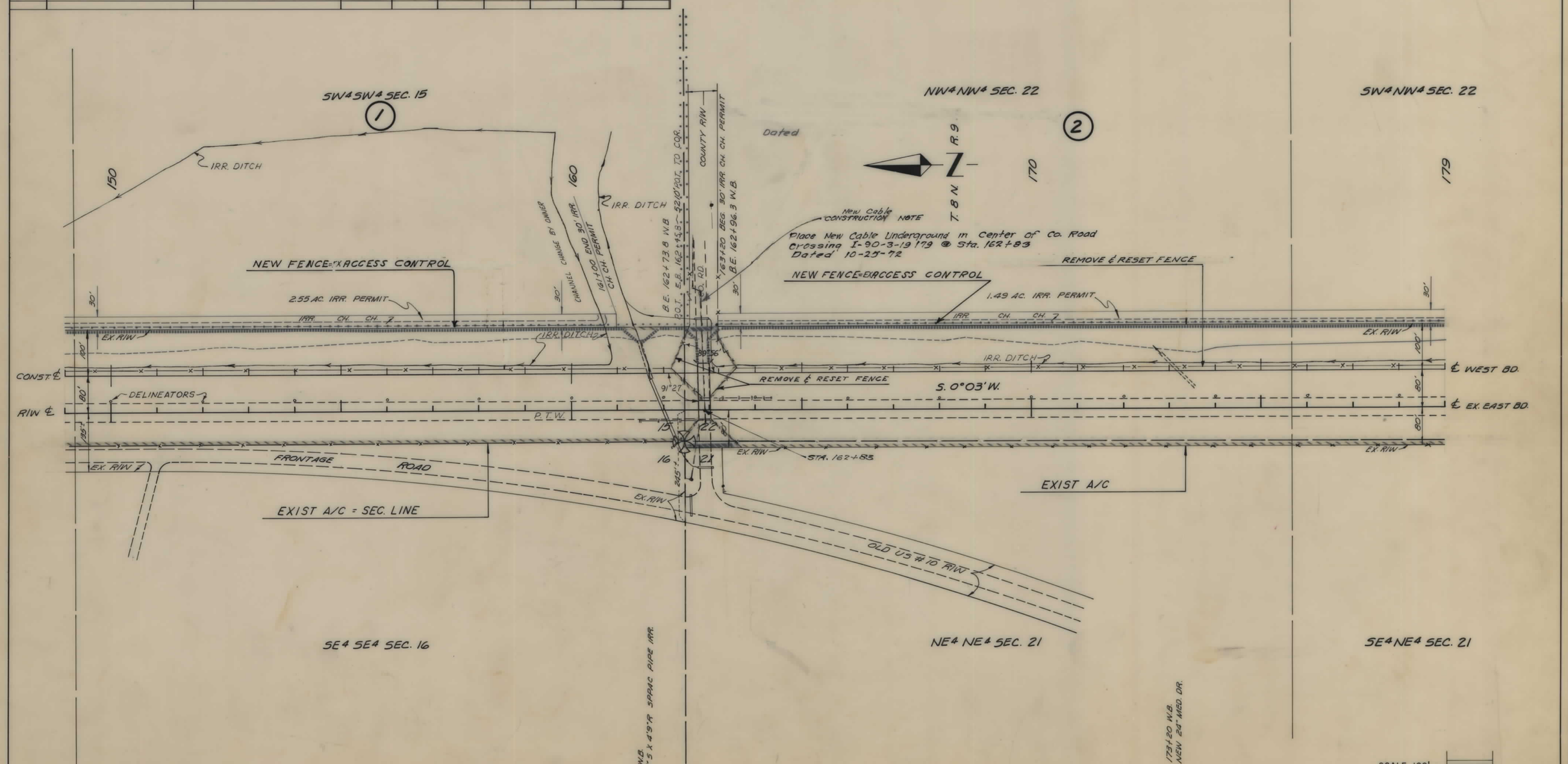

CONSTRUCTION LIMITS	STATE OF MONTANA
TOP OF CUT / TOE OF FILL	STATE HIGHWAY COMMISSION LAND REQUIRED FOR RIGHT OF WAY
MAP TRANS. TO R/W / MAP REVISED	POWELL COUNTY
B.P.R. APPROVAL 2-22-71, 9-2-71, 1-23-73	SCALE 1" = 100' MAP COMPLETED

I 90-3(19)179 SHT 6 OF 14

FED. ROAD DIST. NO.	STATE OF MONTANA	FED. AID PROJECT NUMBERS CONST. NO.	R/W NO.	STATE NO.	SHEET NO.	TOTAL SHEETS
8		I-90-3(32)179	I-90-3(19)179	8903-19	7	14

DEER LODGE NO. & SO.

OWNERSHIPS

PARCEL	NAME	ADDRESS	TOTAL AREA	GROSS R/W AREA	P. T. W. AREA	AREA TO BE ACQUIRED	REMAINDER LEFT	REMAINDER RIGHT	CONST. PERMIT AREA
2	LARS L. & MARY ANN OLSON	NORTH OF DEER LODGE, MONT.	(FOR IRR. CH. CH. PERMIT ONLY)						1.49 AC.

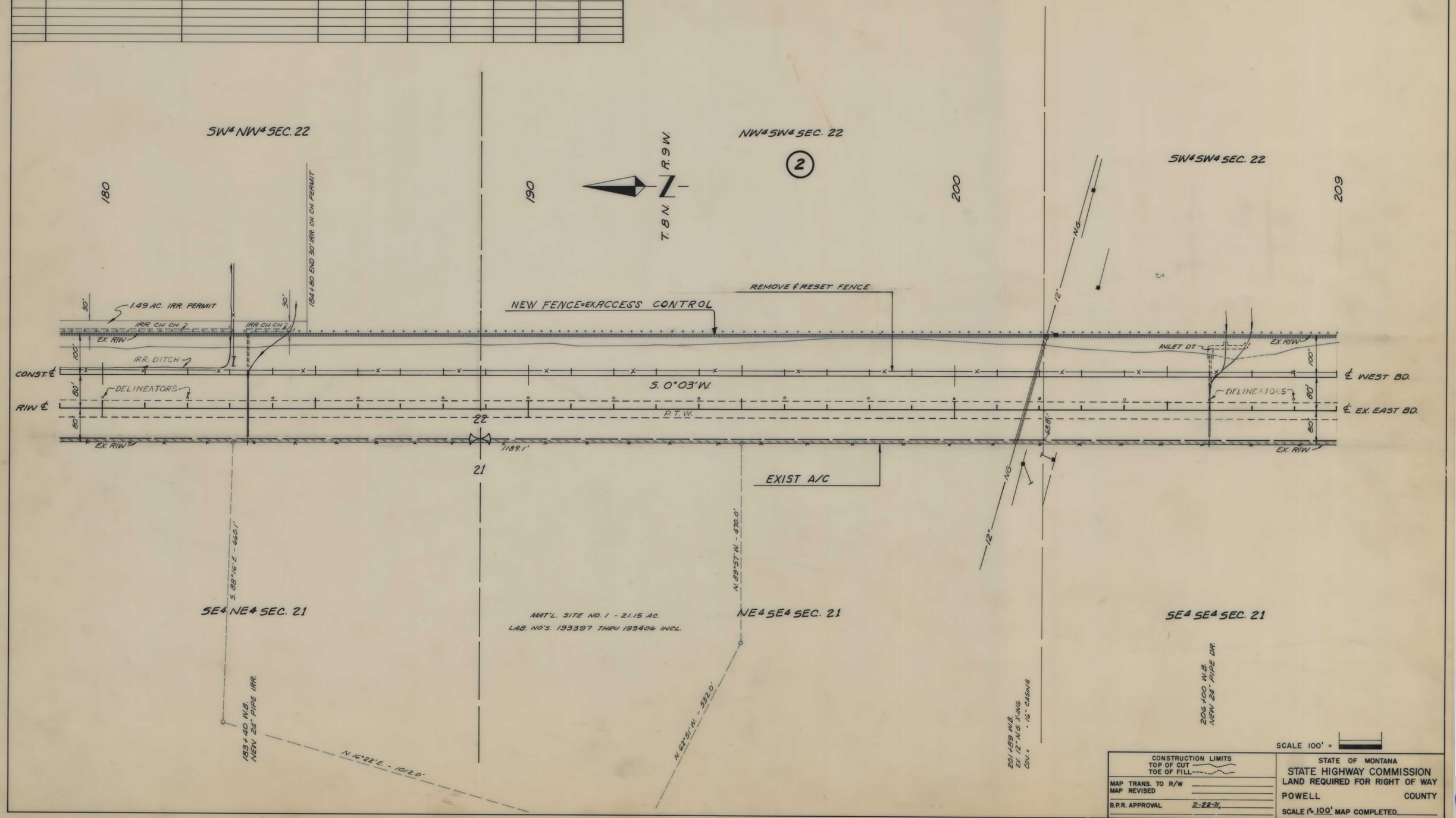

CONSTRUCTION LIMITS
TOP OF CUT
TOE OF FILL

MAP TRANS. TO R/W
MAP REVISED
B.P.R. APPROVAL 2-22-71

STATE OF MONTANA
STATE HIGHWAY COMMISSION
LAND REQUIRED FOR RIGHT OF WAY
POWELL COUNTY
SCALE 1" = 100' MAP COMPLETED

I-90-3(19)179 SHT 7 OF 14

FED. ROAD DIST. NO.	STATE OF MONTANA	FED. AID PROJECT NUMBERS CONST. NO.	R/W NO.	STATE NO.	SHEET NO.	TOTAL SHEETS
8		1-90-3(32)179	1-90-3(19)179	8903-19	8	14

DEER LODGE NO. & SO.

OWNERSHIPS

PARCEL	NAME	ADDRESS	TOTAL AREA	GROSS R/W AREA	P. T. W. AREA	AREA TO BE ACQUIRED	REMAINDER LEFT	REMAINDER RIGHT	CONST. PERMIT AREA
3	ROBERT J. & JOYCE OLSON	NORTH OF DEER LODGE, MONT.	(FOR	CONST.	PERMIT	ONLY)			0.04 AC.
4	DON F. & M.B. VALITON	" " " " "	("	"	"	")			0.03 AC.

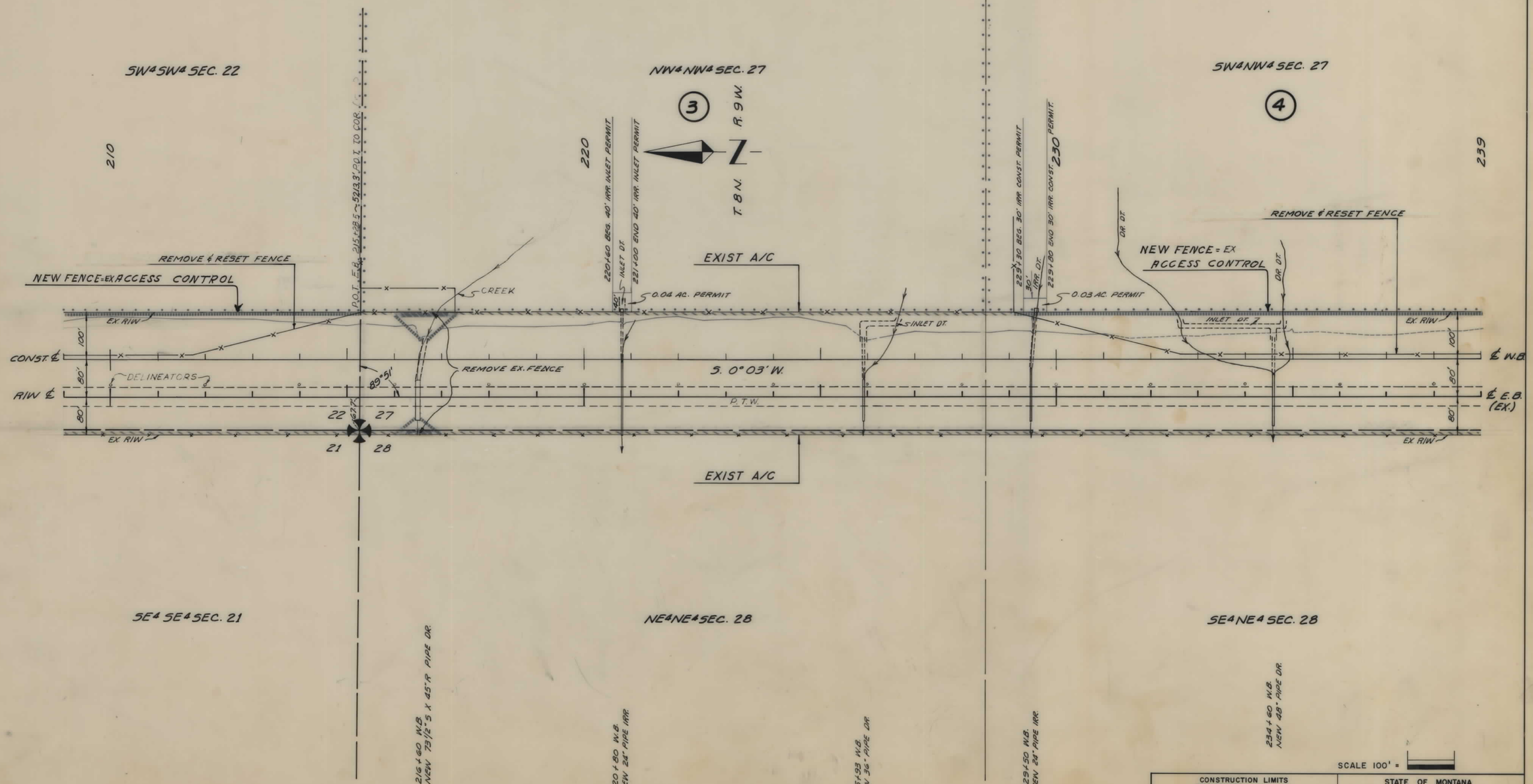

CONSTRUCTION LIMITS
TOP OF CUT
TOE OF FILL

MAP TRANS. TO R/W
MAP REVISED
B.P.R. APPROVAL 2-22-71

STATE OF MONTANA
STATE HIGHWAY COMMISSION
LAND REQUIRED FOR RIGHT OF WAY
POWELL COUNTY
SCALE 1" = 100' MAP COMPLETED

1 90-3(19)179 SHT 8 OF 14

FED. ROAD DIST. NO.	STATE OF MONTANA	FED. AID PROJECT NUMBERS CONST. NO.	R/W NO.	STATE NO.	SHEET NO.	TOTAL SHEETS
8		1-90-3(32)179	1-90-3(19)179	8903-19	9	14

DEER LODGE NO. & SO.

OWNERSHIPS

PARCEL	NAME	ADDRESS	TOTAL AREA	GROSS R/W AREA	P. T. W. AREA	AREA TO BE ACQUIRED	REMAINDER LEFT	REMAINDER RIGHT	CONST. PERMIT AREA

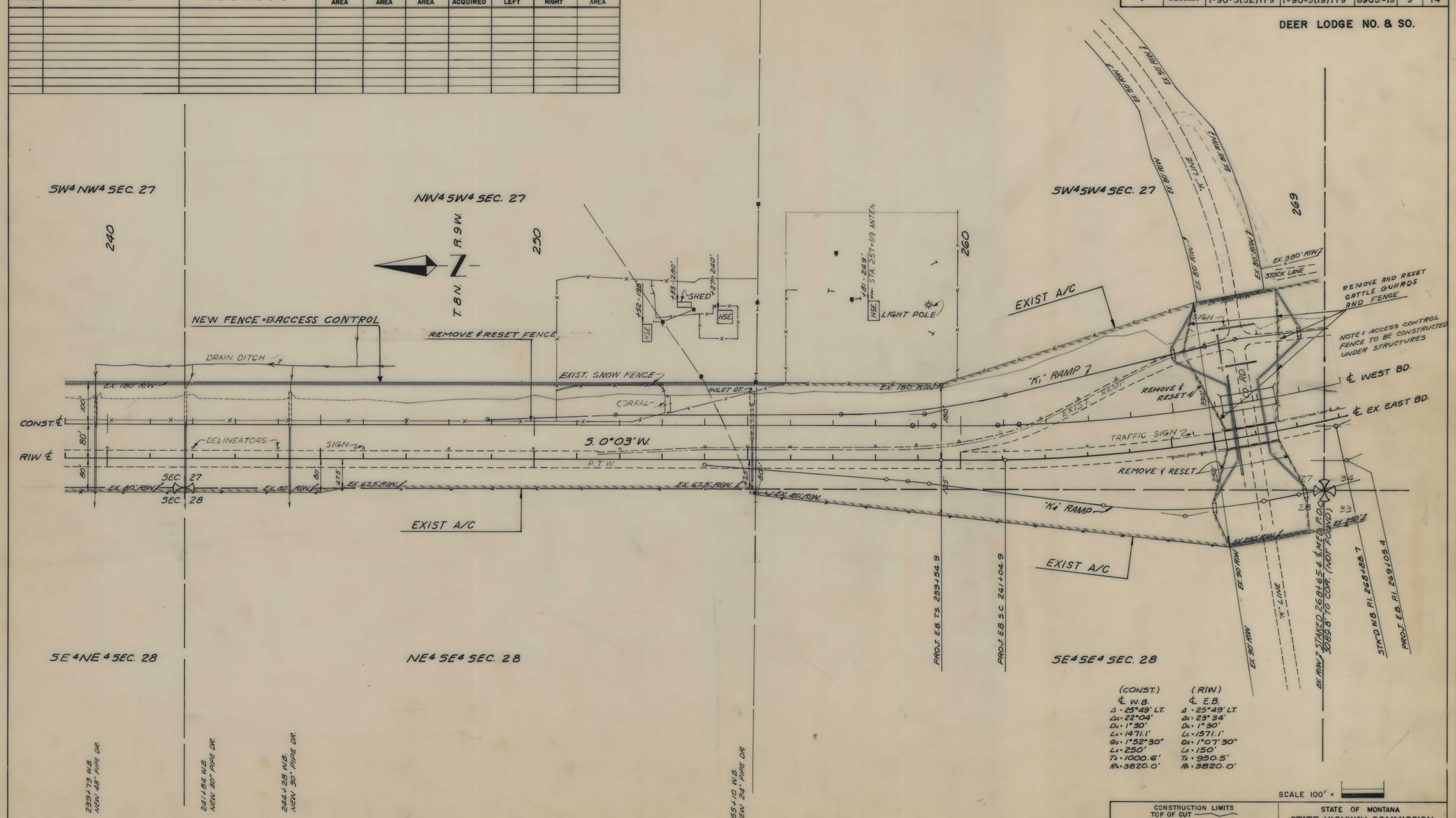

CONSTRUCTION LIMITS
TOP OF CUT
TOE OF FILL

MAP TRANS. TO R/W
MAP REVISED
B.P.R. APPROVAL 2-22-71

STATE OF MONTANA
STATE HIGHWAY COMMISSION
LAND REQUIRED FOR RIGHT OF WAY
POWELL COUNTY
SCALE 1" = 100' MAP COMPLETED

1-90-3(19)179 SHT 9 OF 14

FED. ROAD DIST. NO.	STATE OF MONTANA	FED. AID PROJECT NUMBERS		STATE	SHEET	TOTAL
		CONST. NO.	R/W NO.	NO.	NO.	SHEETS
8		I-90-3(32)179	I-90-3(19)179	8903-19	10	14

DEER LODGE NO. & SO.

OWNERSHIPS

PARCEL	NAME	ADDRESS	TOTAL AREA	GROSS R/W AREA	P. T. W. AREA	AREA TO BE ACQUIRED	REMAINDER LEFT	REMAINDER RIGHT	CONST. PERMIT AREA

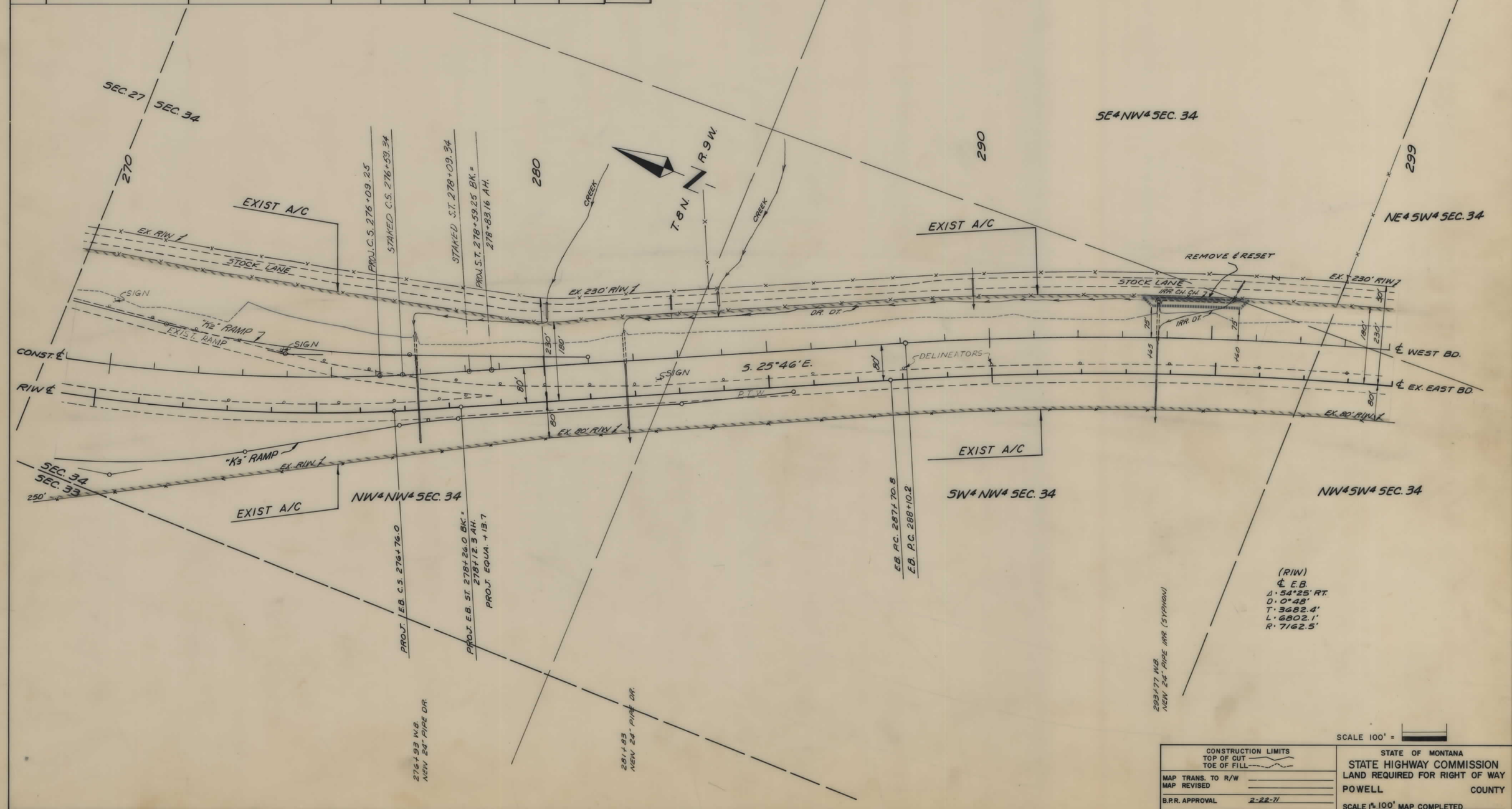

CONSTRUCTION LIMITS	STATE OF MONTANA
TOP OF CUT ———	STATE HIGHWAY COMMISSION
TOE OF FILL ———	LAND REQUIRED FOR RIGHT OF WAY
MAP TRANS. TO R/W	POWELL COUNTY
MAP REVISED	
B.P.R. APPROVAL 2-22-71	SCALE 1" = 100' MAP COMPLETED

I 90-3(19)179 SHT 10 OF 14

FED. ROAD DIST. NO.	STATE OF MONTANA	FED. AID PROJECT NUMBERS CONST. NO.	FED. AID PROJECT NUMBERS R/W NO.	STATE NO.	SHEET NO.	TOTAL SHEETS
8		1-90-3(32)179	1-90-3(19)179	8903-19	11	14

DEER LODGE NO. & SO.

OWNERSHIPS

PARCEL	NAME	ADDRESS	TOTAL AREA	GROSS R/W AREA	P. T. W. AREA	AREA TO BE ACQUIRED	REMAINDER LEFT	REMAINDER RIGHT	CONST. PERMIT AREA

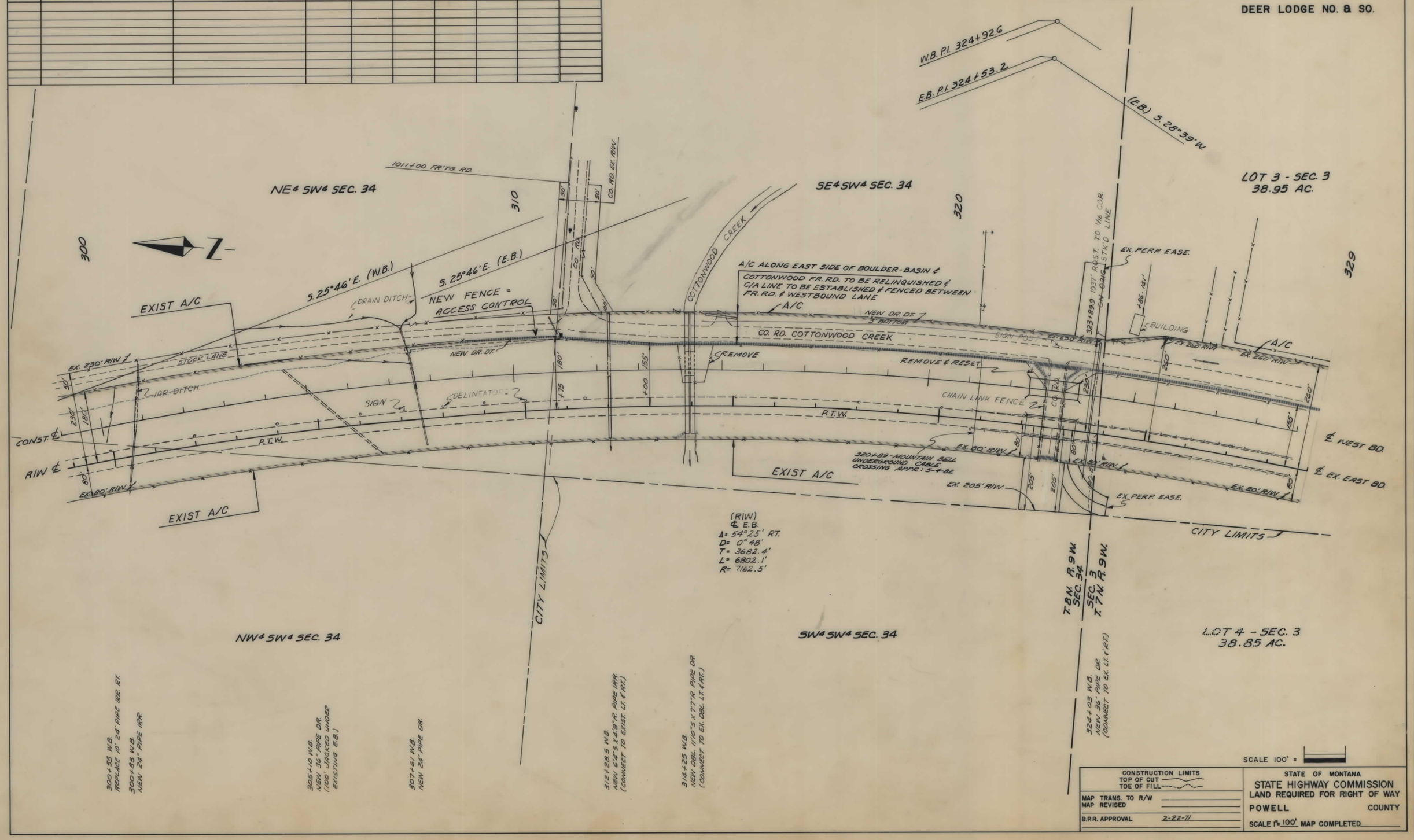

1-90-3(19)179 SHT 11 OF 14

FED. ROAD DIST. NO.	STATE OF MONTANA	FED. AID PROJECT NUMBERS CONST. NO.	FED. AID PROJECT NUMBERS R/W NO.	STATE NO.	SHEET NO.	TOTAL SHEETS
8		I-90-3(32)179	I-90-3(19)179	8903-19	12	14

DEER LODGE NO. & SO.

OWNERSHIPS

PARCEL	NAME	ADDRESS	TOTAL AREA	GROSS R/W AREA	P. T. W. AREA	AREA TO BE ACQUIRED	REMAINDER LEFT	REMAINDER RIGHT	CONST. PERMIT AREA

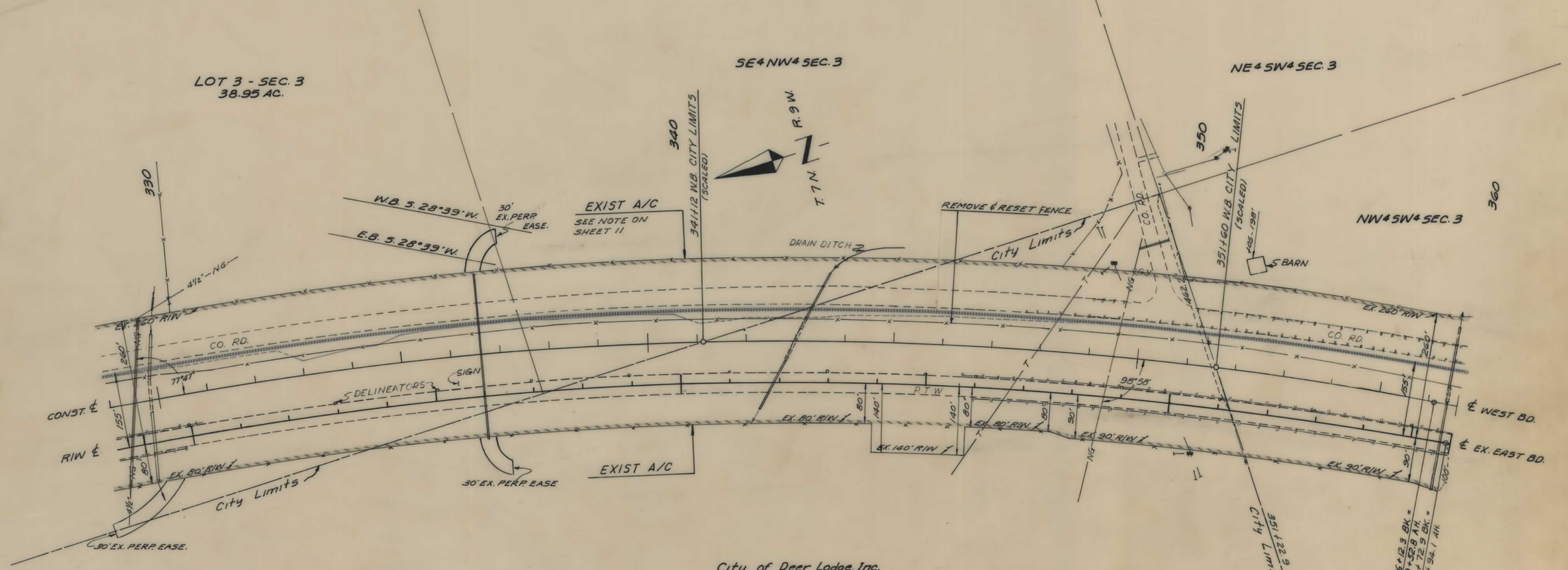

City of Deer Lodge, Inc.
1960 Census 4681

LOT 4 - SEC. 3
38.85 AC.

W½ NW4 SEC. 3

Δ - 54°25' RT.
D - 0°48'
T - 3682.4'
L - 6802.7'
R - 7162.5'

CONSTRUCTION LIMITS	STATE OF MONTANA
TOP OF CUT / TOE OF FILL	STATE HIGHWAY COMMISSION LAND REQUIRED FOR RIGHT OF WAY
MAP TRANS. TO R/W	POWELL COUNTY
MAP REVISED	
B.P.R. APPROVAL 2-22-71	SCALE 1" = 100' MAP COMPLETED

I 90-3(19)179 SHT 12 OF 14

FED. ROAD DIST. NO.	STATE OF MONTANA	FED. AID PROJECT NUMBERS CONST. NO.	FED. AID PROJECT NUMBERS R/W NO.	STATE NO.	SHEET NO.	TOTAL SHEETS
8		I-90-3(32)179	I-90-3(19)179	8903-19	13	14

DEER LODGE NO. & SO.

OWNERSHIPS

PARCEL	NAME	ADDRESS	TOTAL AREA	GROSS R/W AREA	P. T. W. AREA	AREA TO BE ACQUIRED	REMAINDER LEFT	REMAINDER RIGHT	CONST. PERMIT AREA
5	CITY OF DEER LODGE	DEER LODGE, MONT.	5.95 AC	0.23 AC		0.23 AC.	5.72 AC.		
6	- - - -	- - -	(FOR WATER NEGOTIATIONS ONLY)						
7	ROY & ALICE LOVELY	SE OF DEER LODGE, MONT.	(FOR CONSTRUCTION PERMIT ONLY)						0.05 AC.

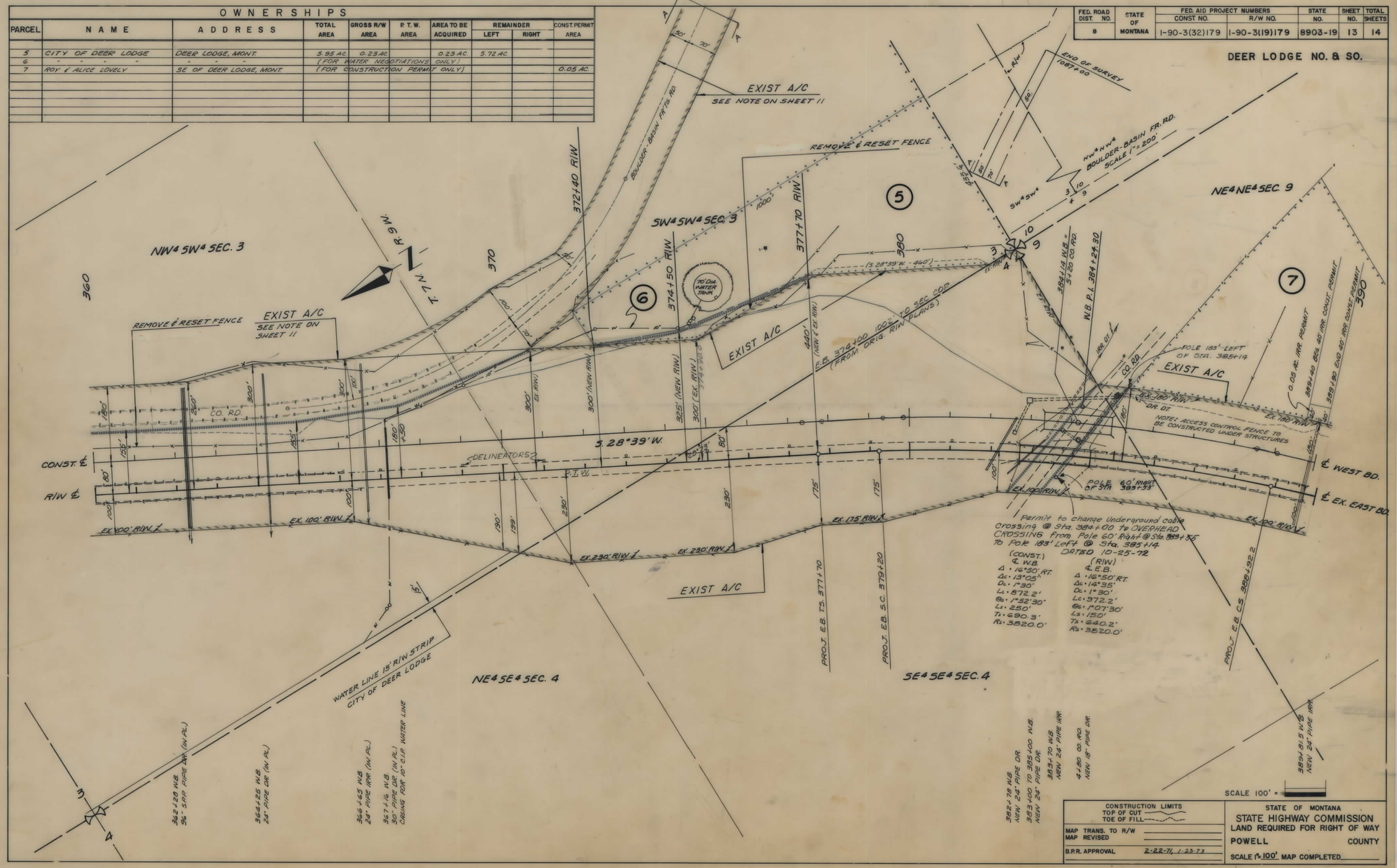

CONSTRUCTION LIMITS
TOP OF CUT
TOE OF FILL

MAP TRANS. TO R/W
MAP REVISED

B.P.R. APPROVAL 2-22-71, 1-23-73

STATE OF MONTANA
STATE HIGHWAY COMMISSION
LAND REQUIRED FOR RIGHT OF WAY
POWELL COUNTY
SCALE 1" = 100' MAP COMPLETED

I 90-3(19)179 SHT 13 OF 14

FED. ROAD DIST. NO.	STATE OF MONTANA	FED. AID PROJECT NUMBERS CONST. NO.	R/W NO.	STATE NO.	SHEET NO.	TOTAL SHEETS
8		I-90-3(32)179	I-90-3(19)179	8903-19	14	14

DEER LODGE NO. & SO.

OWNERSHIPS

PARCEL	NAME	ADDRESS	TOTAL AREA	GROSS R/W AREA	P. T. W. AREA	AREA TO BE ACQUIRED	REMAINDER LEFT	REMAINDER RIGHT	CONST. PERMIT AREA

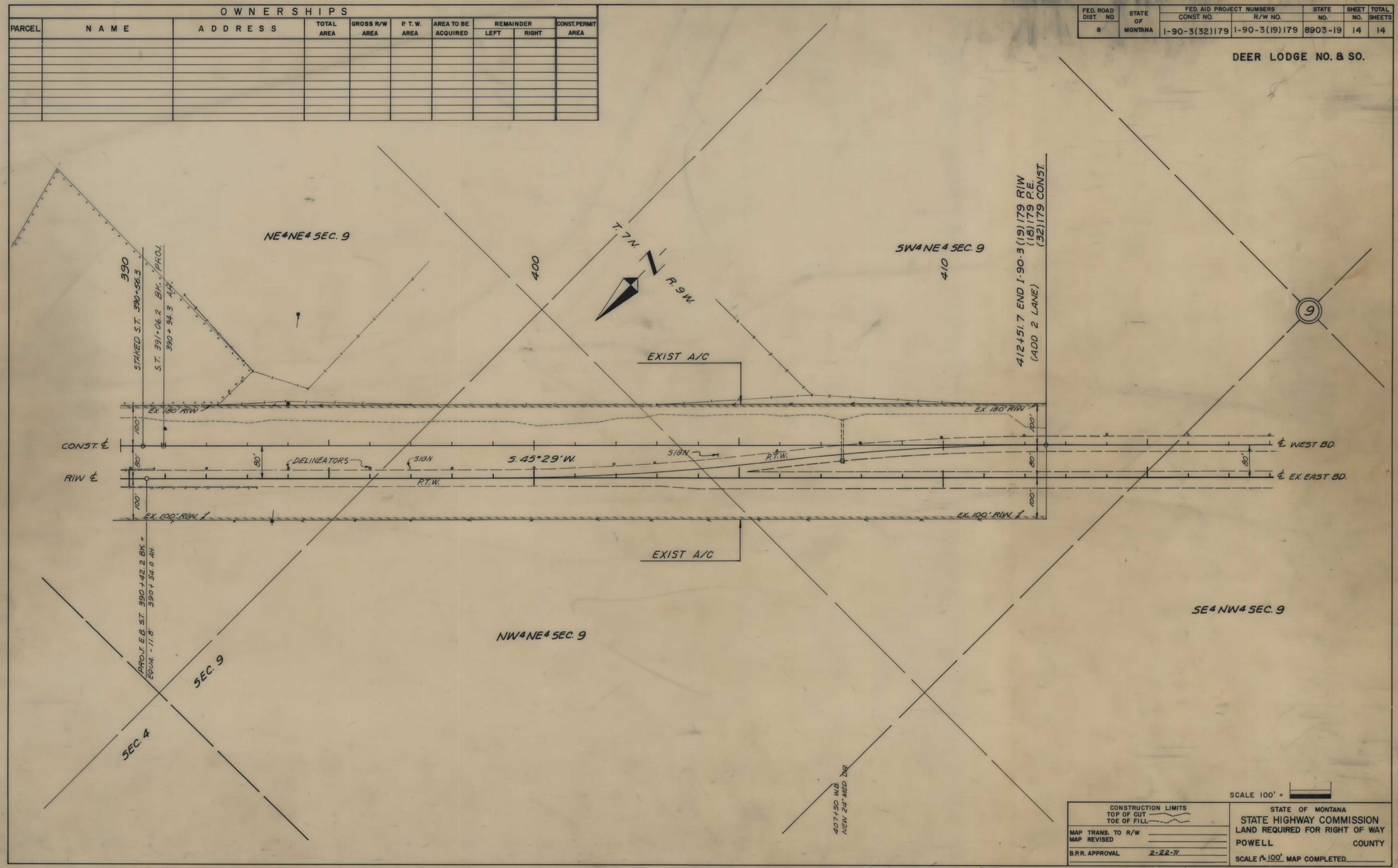

SCALE 100' =

CONSTRUCTION LIMITS
TOP OF CUT
TOE OF FILL

MAP TRANS. TO R/W
MAP REVISED
B.P.R. APPROVAL 2-22-71

STATE OF MONTANA
STATE HIGHWAY COMMISSION
LAND REQUIRED FOR RIGHT OF WAY
POWELL COUNTY
SCALE 1" = 100' MAP COMPLETED

I 90-3(19)179 SHT 14 OF 14