PLANS
NOT
TO
SCALE

FED. ROAD DIST. NO.	STATE OF MONTANA	FED. AID PROJECT NUMBERS CONST. NO.	R/W NO.	STATE NO.	SHEET NO.	TOTAL SHEETS
8		I- -90-3(23)166	I- -90-3(20)166	8903-20	1	17

GOLD CREEK EAST

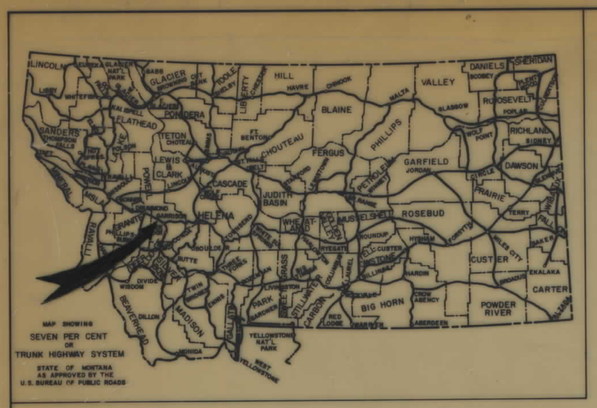

STATE OF MONTANA

STATE HIGHWAY COMMISSION

RIGHT OF WAY PLAN OF FEDERAL AID PROJECT NO. I- -90-3(20)166 R/W I- -90-3(23)166 CONST.

GOLD CREEK EAST

5.995 MILES

CONVENTIONAL SIGNS

RIGHT OF WAY LINE
CENTERLINE (℄) OR PROJECTED LINE
STK'D. CENTERLINE
PARCEL NUMBER
OWNERSHIP BOUNDARY
R/W USE EXISTING R/W LT. OR RT.
PRESENT TRAVELED WAY (P.T.W.)
R/W LINE FENCED
RAILROAD R/W
CONSTRUCTION LIMITS CUT FILL
FENCE LINE
CONTROL OF ACCESS WITH FENCE
CONTROL OF ACCESS WITHOUT FENCE
GATE IN FENCE
CATTLE GUARD=24'
STATE & NATIONAL BORDER LINES
CITY OR TOWN LIMITS LINE
COUNTY LINE
RESERVATION LINE
TOWNSHIP & SECTION LINE
1/2 SECTION LINE
1/4 SECTION LINE
SECTION CORNER FOUND UNFOUND
1/4 SECTION COR.
1/16 SECTION COR.
CENTER OF SECTION
TELEPHONE OR TELEGRAPH POLES IN PLACE
POWER POLES IN PLACE
TEL. OR TEL. OR POWER POLES TO BE MOVED
NEW PIPES
OLD PIPES IN PLACE
OUTLET DITCH
INLET DITCH
DITCHES
CHANNEL CHANGES
BRIDGE
RAILROADS

STA. 2390+00
END I-90-3(3)157 CONST. =
STA. 390+00
BEGIN I- -90-3(23)166 CONST.

STA. 2390+00
END I-90-3(1)157 R/W =
STA. 390+00
BEGIN I- -90-3(20)166 R/W

STA. 707+16.4 EB. & WB.
END I- -90-3(23)166 CONST.
STA. 0+00
BEGIN I-IG-90-3(7)172 CONST.

STA. 707+16.4 EB. & WB.
END I- -90-3(20)166 R/W
STA. 0+00
BEGIN I-IG-90-3(21)172 R/W

SCALE 1" = 100' 0 50' 100' 200'

12-30-70 9-10-69
11-30-70 9-26-69
5-29-71 9-30-68
4-6-70
11-26-68 8-14-68

INDEX

PARCEL NO.	OWNERSHIPS	SHEET NO.
1	DORA W. DUTTON	2-4, 14
2	DAVID DUTTON	4-8
3	NORTHERN PACIFIC RY.	5, 6
4	NORTHERN PACIFIC RY.	8, 9
5	COMINCO AMERICAN INC.	8, 9
6	CLIFFORD GRAVELEY	9, 16
7	DELETED	
8	VERNON L. GILMAN	9-13, 15-17
9	NORMAN SCHULTZ	9
10	HARLAND CLARKE	9
11	JAMES W. CAIN	9
12	ROGER W BENNETT	9, 10
13	JAMES H MILLER	11
14	NORTHERN PACIFIC RY	12, 13
15	DELETED	
16	CHARLES THOMAS	16
17	CLIFFORD GRAVELEY	8
18	CLIFFORD GRAVELEY	8

RAILROAD APPLICATION CODE
EXISTING STATE R/W
ADDITIONAL R/W REQUIRED BY STATE
CONSTRUCTION PERMIT
EXISTING R.R. EASEMENT GRANTED BY STATE TO BE CANCELLED.
REVISED R.R. EASE. TO BE GRANTED BY STATE
EXISTING STATE R/W TO BE RELINQUISHED.

STATE HIGHWAY COMMISSION OF MONTANA

APPROVED: Aug 6 1968

STATE HIGHWAY ENGINEER

STATE OF MONTANA REGISTERED No. 174ES LEWIS M. CHITTIM CIVIL ENGINEER AND LAND SURVEYOR

U.S. DEPARTMENT OF TRANSPORTATION
FEDERAL HIGHWAY ADMINISTRATION
BUREAU OF PUBLIC ROADS

APPROVED:

DIVISION ENGINEER DATE

I 90-3(20)168 PE

I 90-3(20)166 SHT 1 OF 17

FED. ROAD DIST. NO.	STATE OF MONTANA	FED. AID PROJECT NUMBERS CONST. NO.	R/W NO.	STATE NO.	SHEET NO.	TOTAL SHEETS
8		I-90-3(23)166	I-90-3(20)166	8903-20	2	17

GOLD CREEK EAST

OWNERSHIPS

PARCEL	NAME	ADDRESS	TOTAL AREA	GROSS R/W AREA	P. T. W. AREA	AREA TO BE ACQUIRED	REMAINDER LEFT	REMAINDER RIGHT	CONST. PERMIT AREA
1	DORA W. DUTTON	GOLD CREEK, MONT.	7,646.85	40.02	1.21	38.81	7606.83	—	

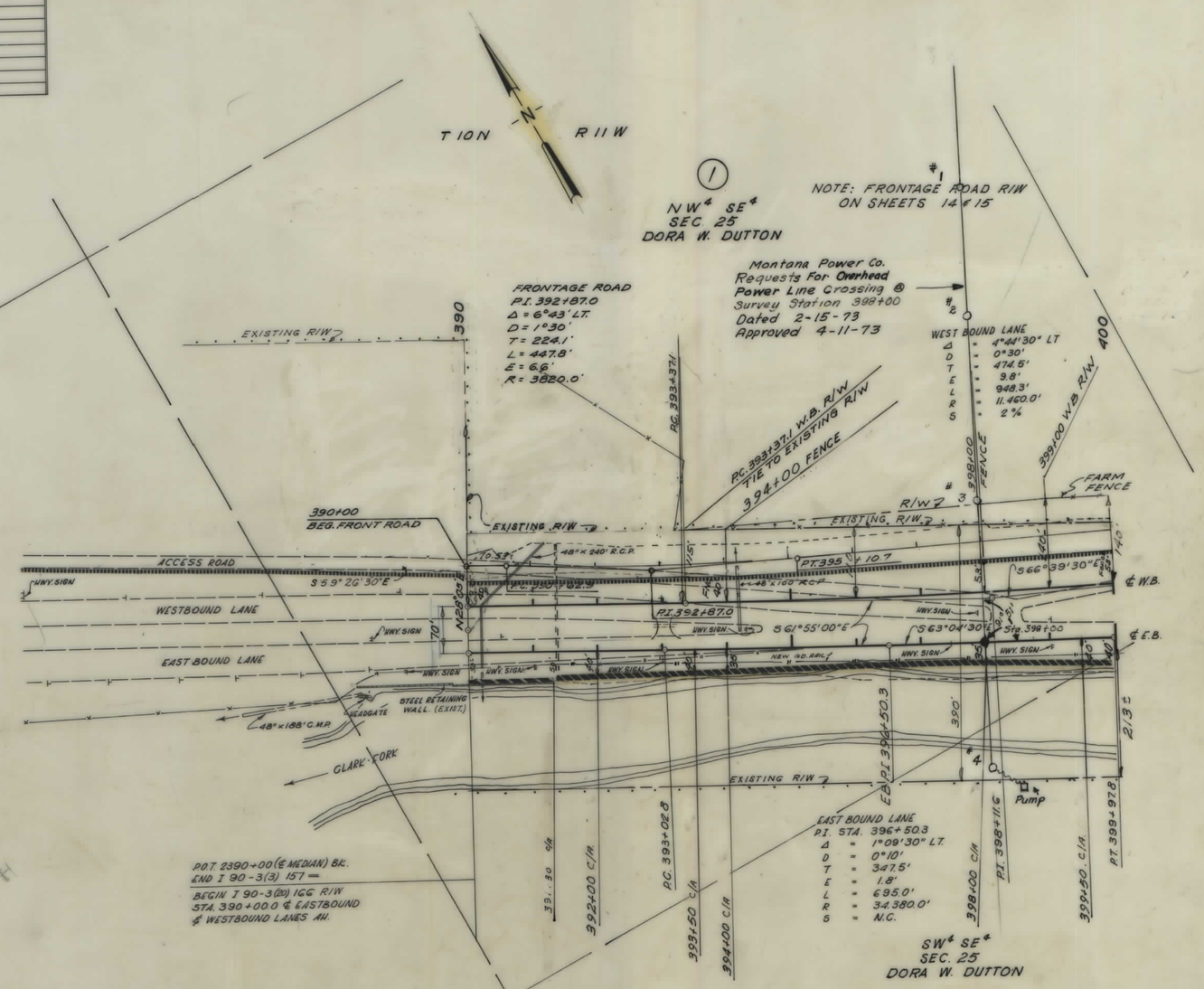

CONSTRUCTION LIMITS	STATE OF MONTANA
TOP OF CUT ———	STATE HIGHWAY COMMISSION
TOE OF FILL ———	LAND REQUIRED FOR RIGHT OF WAY
MAP TRANS. TO R/W	POWELL COUNTY
MAP REVISED	
B.P.R. APPROVAL 8-14-68, 7-10-69, 4-6-70, 11-20-70, 3-29-71	SCALE 1" = 100' MAP COMPLETED

I90-3(20)166 SH 2 OF 17

FED. ROAD DIST. NO.	STATE OF MONTANA	FED. AID PROJECT NUMBERS CONST. NO.	R/W NO.	STATE NO.	SHEET NO.	TOTAL SHEETS
8		I- 90-3(23)166	I- 90-3(20)166	8903-20	3	17

GOLD CREEK EAST

OWNERSHIPS

PARCEL	NAME	ADDRESS	TOTAL AREA	GROSS R/W AREA	P. T. W. AREA	AREA TO BE ACQUIRED	REMAINDER LEFT	REMAINDER RIGHT	CONST. PERMIT AREA
1	DORA W. DUTTON	GOLD CREEK, MONT.	7,646.85	40.02	1.21	38.81	7606.83	—	

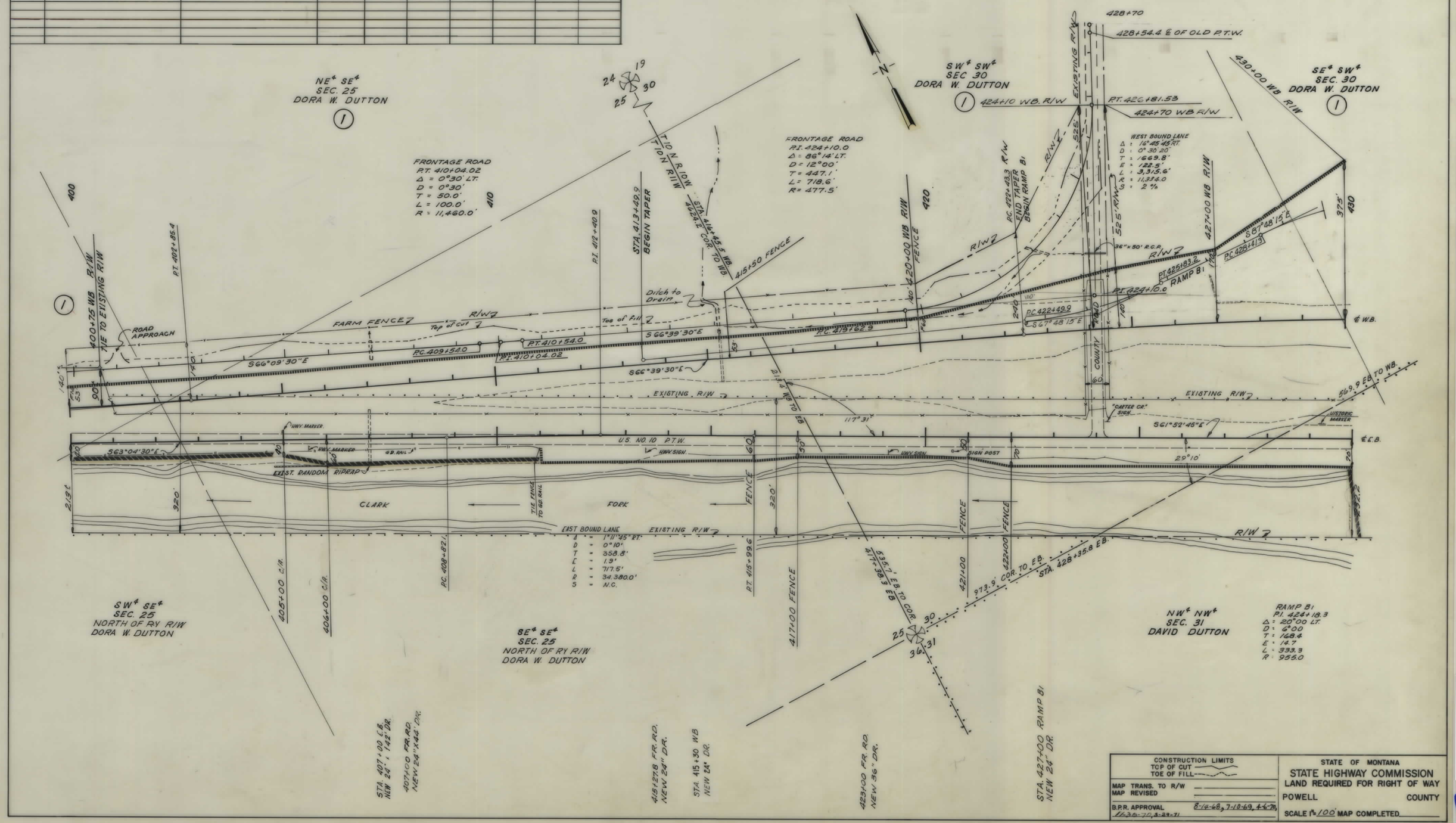

CONSTRUCTION LIMITS	STATE OF MONTANA
TOP OF CUT / TOE OF FILL	STATE HIGHWAY COMMISSION LAND REQUIRED FOR RIGHT OF WAY
MAP TRANS. TO R/W	POWELL COUNTY
MAP REVISED	
B.P.R. APPROVAL 8-14-68, 7-10-69, 4-6-70, 1-6-70, 3-29-71	SCALE 1" = 100' MAP COMPLETED

I 90-3(20)166 SHT 3 OF 17

FED. ROAD DIST. NO.	STATE OF MONTANA	FED. AID PROJECT NUMBERS CONST. NO.	FED. AID PROJECT NUMBERS R/W NO.	STATE NO.	SHEET NO.	TOTAL SHEETS
8		I- -90-3(23)166	I- -90-3(20)166	8903-20	4	17

GOLD CREEK EAST

OWNERSHIPS

PARCEL	NAME	ADDRESS	TOTAL AREA	GROSS R/W AREA	P. T. W. AREA	AREA TO BE ACQUIRED	REMAINDER LEFT	REMAINDER RIGHT	CONST. PERMIT AREA
1	DORA W. DUTTON	GOLD CREEK, MONT.	7,646.85	40.02	1.21	38.81	7606.83	—	
2	DAVID & DOROTHY O. DUTTON	GOLD CREEK, MONT.		33.23	—	33.23			0.91

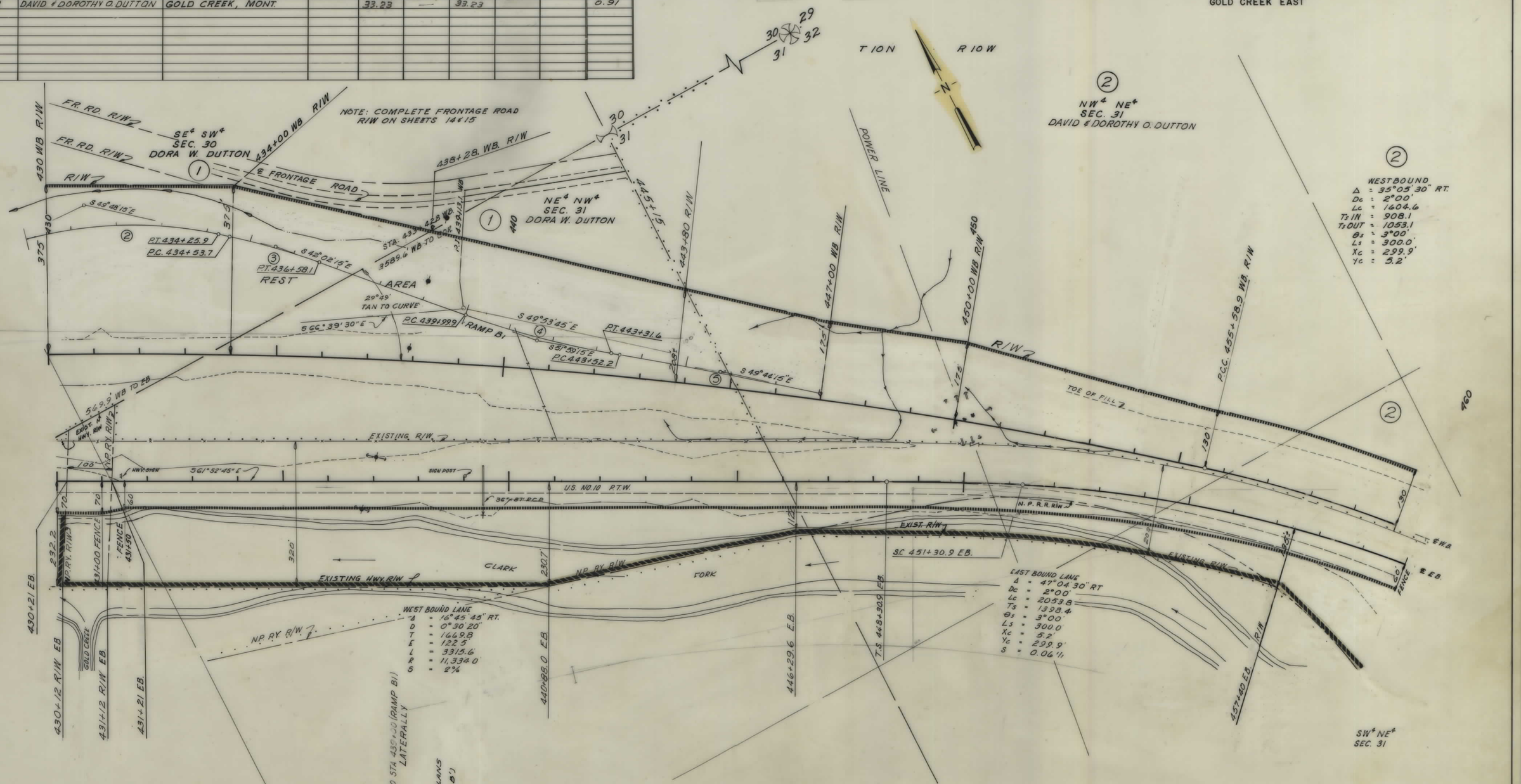

CONSTRUCTION LIMITS	STATE OF MONTANA
TOP OF CUT / TOE OF FILL	STATE HIGHWAY COMMISSION
MAP TRANS. TO R/W	LAND REQUIRED FOR RIGHT OF WAY
MAP REVISED	POWELL COUNTY
B.P.R. APPROVAL 8-14-68, 9-30-68, 7-10-69, 4-6-70, 11-30-70, 3-29-71	SCALE 1" = 100' MAP COMPLETED

I 90-3(20)166 SHT 4 OF 17

FED. ROAD DIST. NO.	STATE OF MONTANA	FED. AID PROJECT NUMBERS CONST. NO.	FED. AID PROJECT NUMBERS R/W NO.	STATE NO.	SHEET NO.	TOTAL SHEETS
8		I- -90-3(23)166	I- -90-3(20)166	8903-20	5	17

GOLD CREEK EAST

OWNERSHIPS

PARCEL	NAME	ADDRESS	TOTAL AREA	GROSS R/W AREA	P. T. W. AREA	AREA TO BE ACQUIRED	REMAINDER LEFT	REMAINDER RIGHT	CONST. PERMIT AREA
2	DAVID & DOROTHY DUTTON	GOLD CREEK, MONT.		33.23	—	33.23			0.91
3	NORTHERN PACIFIC RY								0.7

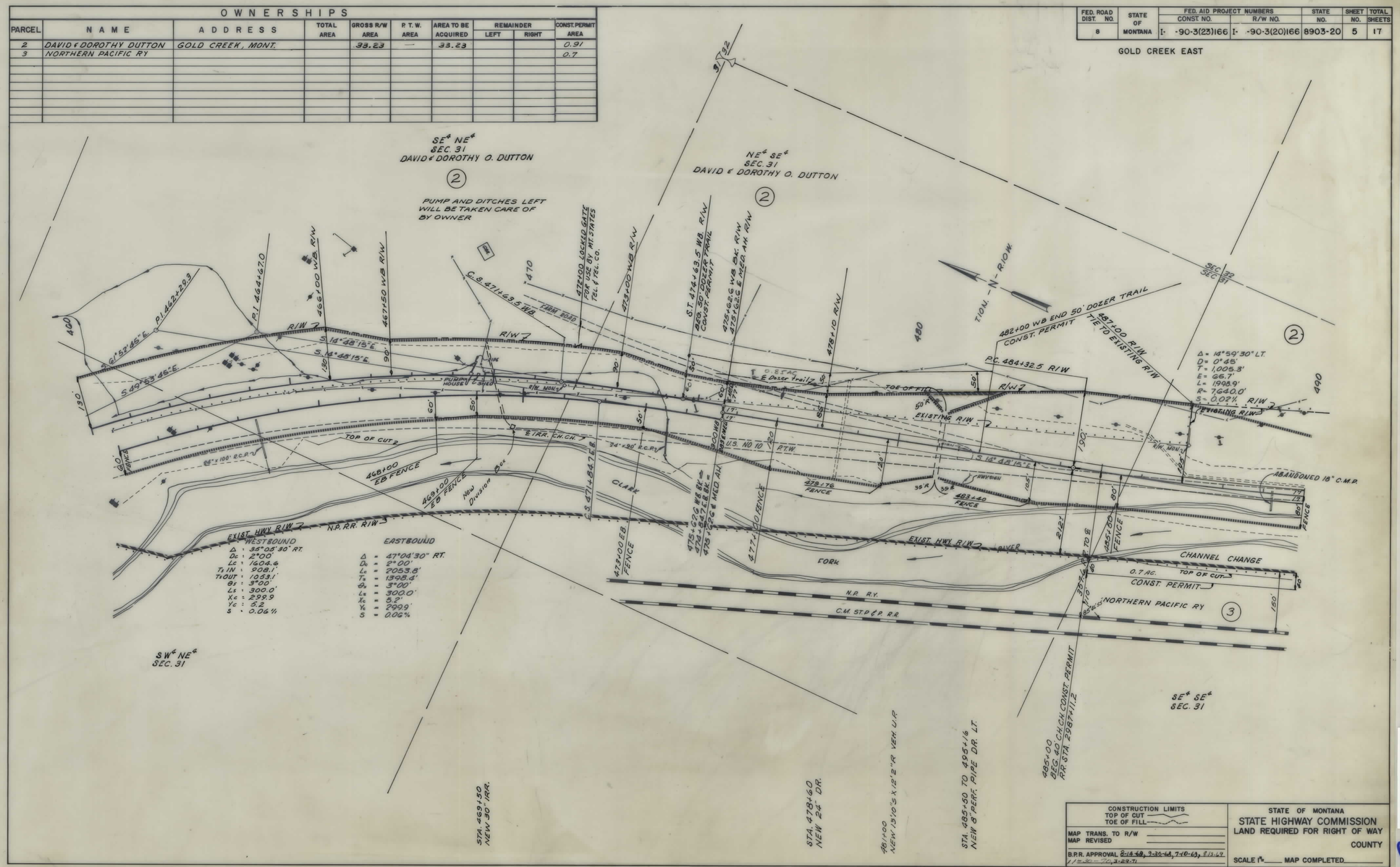

CONSTRUCTION LIMITS
TOP OF CUT
TOE OF FILL

MAP TRANS. TO R/W
MAP REVISED

B.P.R. APPROVAL 2-14-68, 9-30-68, 7-10-69, 8-13-69
11-30-70, 3-29-71

STATE OF MONTANA
STATE HIGHWAY COMMISSION
LAND REQUIRED FOR RIGHT OF WAY
COUNTY

SCALE 1"= MAP COMPLETED

I 90-3(20)166 SHT 5 OF 17

FED. ROAD DIST. NO.	STATE OF MONTANA	FED. AID PROJECT NUMBERS CONST. NO.	R/W NO.	STATE NO.	SHEET NO.	TOTAL SHEETS
8		I- -90-3(23)166	I- -90-3(20)166	8903-20	6	17

GOLD CREEK EAST

OWNERSHIPS

PARCEL	NAME	ADDRESS	TOTAL AREA	GROSS R/W AREA	P.T.W. AREA	AREA TO BE ACQUIRED	REMAINDER LEFT	REMAINDER RIGHT	CONST. PERMIT AREA
2	DAVID & DOROTHY O. DUTTON	GOLD CREEK, MONT.		33.23	—	33.23			0.91
3	NORTHERN PACIFIC RY								0.7

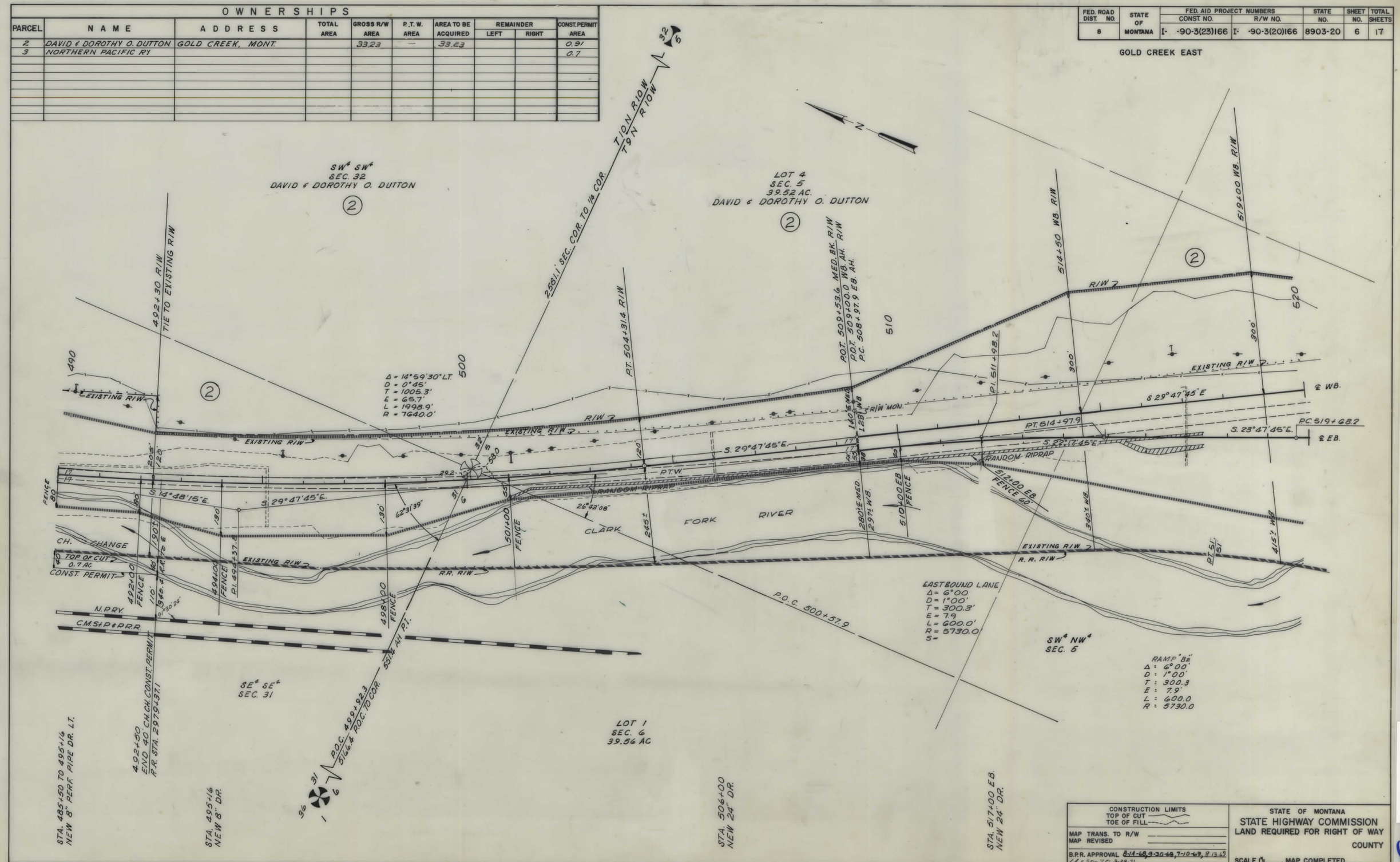

CONSTRUCTION LIMITS	STATE OF MONTANA
TOP OF CUT / TOE OF FILL	STATE HIGHWAY COMMISSION
MAP TRANS. TO R/W	LAND REQUIRED FOR RIGHT OF WAY
MAP REVISED	COUNTY
B.P.R. APPROVAL 8-14-68, 9-30-68, 7-10-69, 8-13-69 / 1-30-70, 3-29-71	SCALE 1"= ____ MAP COMPLETED ____

I 90-3(20)166 SHT 6 OF 17

FED. ROAD DIST. NO.	STATE OF MONTANA	FED. AID PROJECT NUMBERS CONST NO.	FED. AID PROJECT NUMBERS R/W NO.	STATE NO.	SHEET NO.	TOTAL SHEETS
8		I- -90-3(23)166	I- -90-3(20)166	8903-20	7	17

GOLD CREEK EAST

OWNERSHIPS

PARCEL	NAME	ADDRESS	TOTAL AREA	GROSS R/W AREA	P. T. W. AREA	AREA TO BE ACQUIRED	REMAINDER LEFT	REMAINDER RIGHT	CONST. PERMIT AREA
2	DAVID & DOROTHY O. DUTTON	GOLD CREEK, MONT.		33.23	—	33.23			0.91

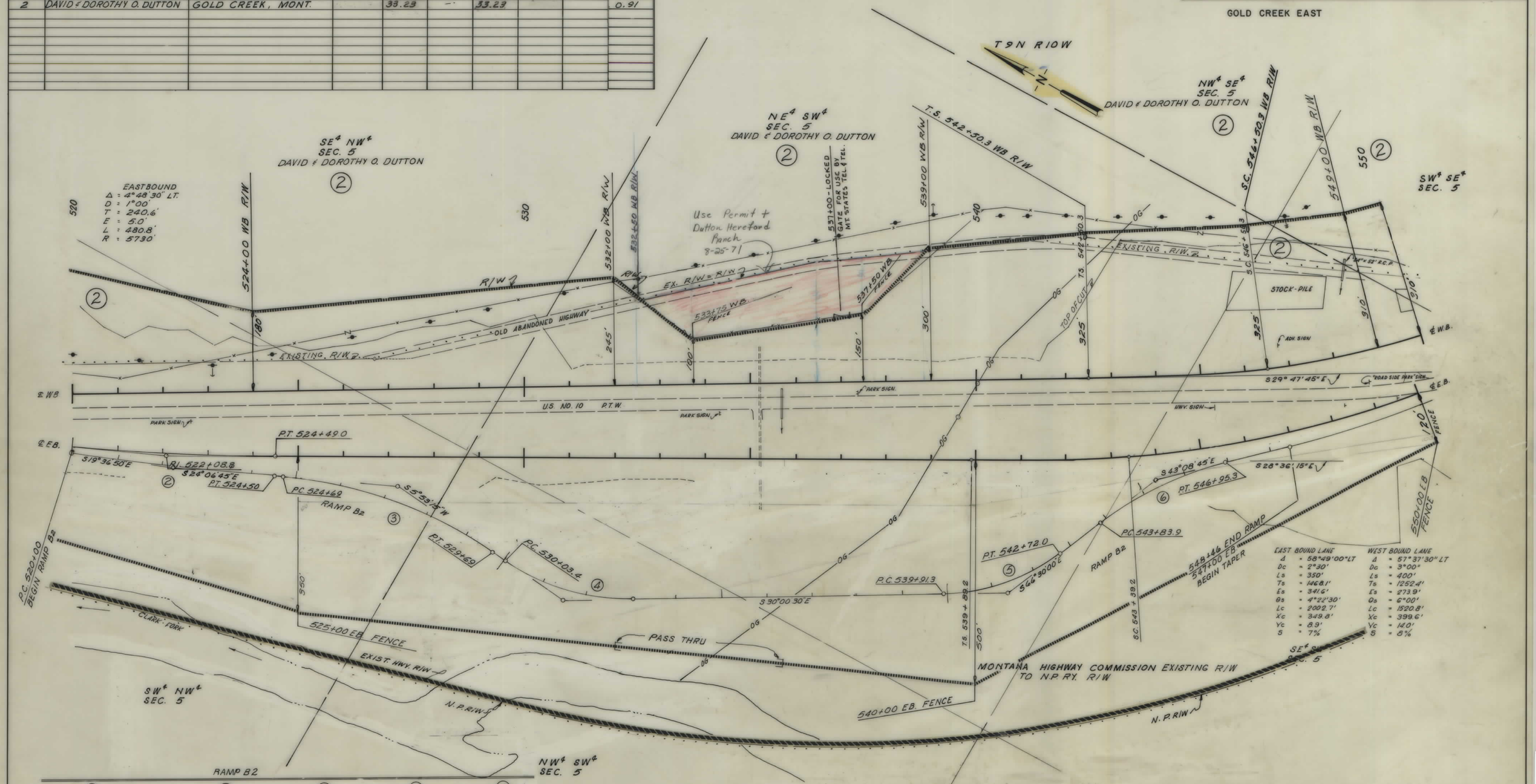

EAST BOUND LANE		WEST BOUND LANE	
Δ	= 58°49'00" LT	Δ	= 57°37'30" LT
Dc	= 2°30'	Dc	= 3°00'
Ls	= 350'	Ls	= 400'
Ts	= 1468.1'	Ts	= 1252.4'
Es	= 341.6'	Es	= 273.9'
Θs	= 4°22'30'	Θs	= 6°00'
Lc	= 2002.7'	Lc	= 1520.8'
Xc	= 349.8'	Xc	= 399.6'
Yc	= 8.9'	Yc	= 14.0'
S	= 7%	S	= 8%

RAMP B2

②	③	④	⑤	⑥
P.I. 522+25.1	P.I. 527+24.9	P.I. 531+58.1	P.I. 541+34.6	P.I. 545+41.8
Δ = 4°30' LT.	Δ = 90°00' RT.	Δ = 35°53'45" LT	Δ = 36°20'30" LT.	Δ = 23°21'15" RT.
D = 1°00'	D = 6°00'	D = 12°00'	D = 13°00'	D = 7°30'
T = 225.1	T = 255.9	T = 154.7'	T = 145.3'	T = 157.9'
E = 4.4'	E = 39.7'	E = 24.4'	E = 23.3'	E = 16.1'
L = 450.0'	L = 500.0'	L = 299.1'	L = 280.7'	L = 311.4'
R = 5730.0'	R = 955.0'	R = 477.5'	R = 440.8'	R = 764.0

CONSTRUCTION LIMITS
TOP OF CUT
TOE OF FILL

MAP TRANS. TO R/W
MAP REVISED

B.P.R. APPROVAL 8-14-68, 9-30-68, 7-10-69, 8-13-69, 4-6-70, 11-30-70, 3-29-71

STATE OF MONTANA
STATE HIGHWAY COMMISSION
LAND REQUIRED FOR RIGHT OF WAY

POWELL COUNTY

SCALE 1" = 100' MAP COMPLETED

I 90-3(20)166 SHT 7 OF 17

FED. ROAD DIST. NO.	STATE OF MONTANA	FED. AID PROJECT NUMBERS CONST. NO.	R/W NO.	STATE NO.	SHEET NO.	TOTAL SHEETS
8		I -90-3(23)166	I- -90-3(20)166	8903-20	8	17

OWNERSHIPS

PARCEL	NAME	ADDRESS	TOTAL AREA	GROSS R/W AREA	P. T. W. AREA	AREA TO BE ACQUIRED	REMAINDER LEFT	REMAINDER RIGHT	CONST. PERMIT AREA
2	DAVID & DOROTHY O. DUTTON	GOLD CREEK, MONT.	101.09	33.23	–	33.23	983.86	—	0.96
5	COMINCO AMERICAN INC	GARRISON, MONT.	5.99	4.04	–	4.04	1.95	–	
4	NORTHERN PACIFIC RY. CO.			1.78	–	1.78			1.65
17	CLIFFORD E. GRAVELEY	AVON, MONT.	0.11	0.11		0.11	—	–	
18	CLIFFORD E. GRAVELEY	AVON. MONT.		1.01	.	1.01			0.34

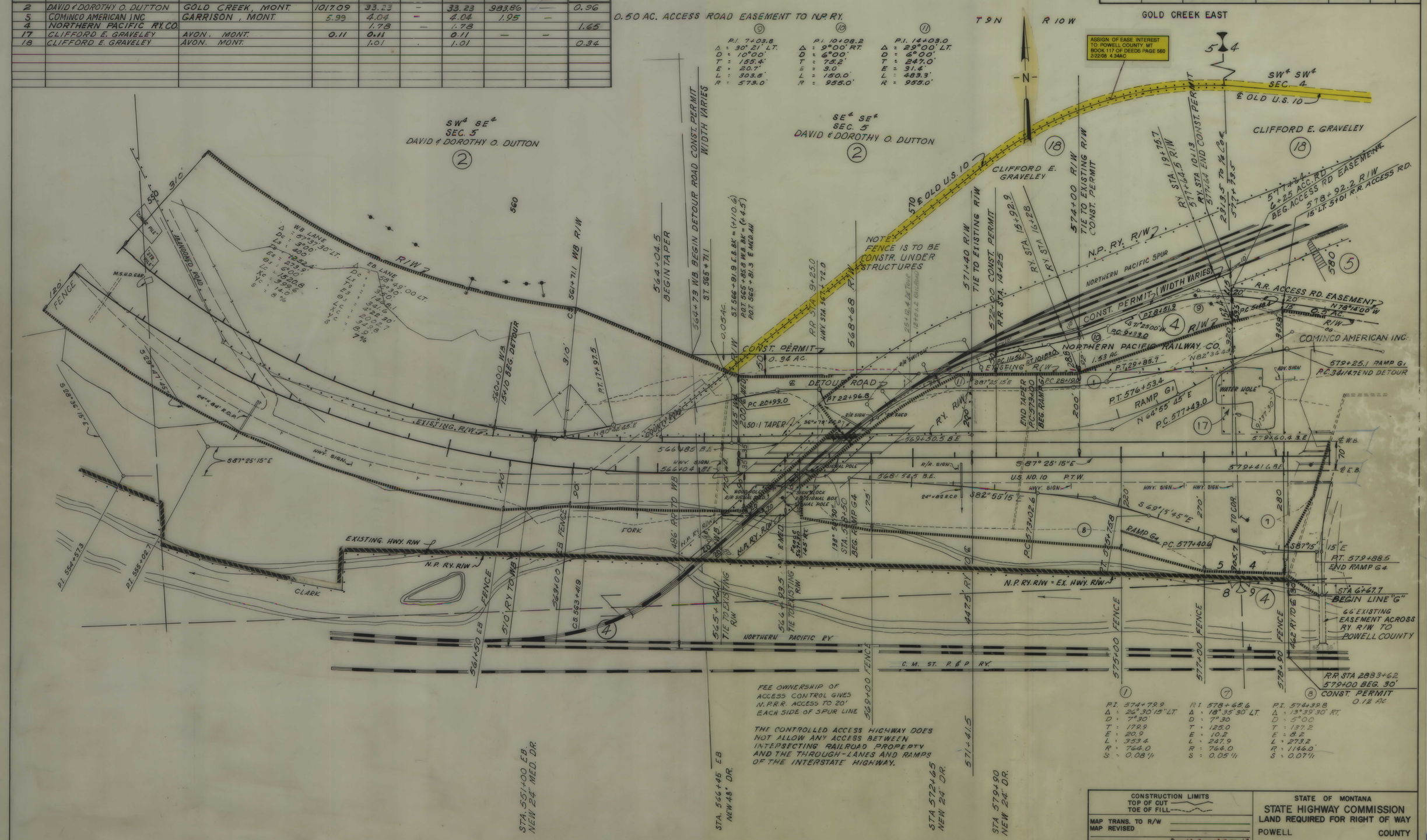

I 90-3(20)166 SHT 8 OF 17

FED. ROAD DIST. NO.	STATE OF MONTANA	FED. AID PROJECT NUMBERS CONST. NO.	R/W NO.	STATE NO.	SHEET NO.	TOTAL SHEETS
8		I- 90-3(23)166	I- -90-3(20)166	8903-20	9	17

GOLD CREEK EAST

OWNERSHIPS

PARCEL	NAME	ADDRESS	TOTAL AREA	GROSS R/W AREA	P.T.W. AREA	AREA TO BE ACQUIRED	REMAINDER LEFT	REMAINDER RIGHT	CONST. PERMIT AREA
5	COMINCO AMERICAN INC	GARRISON, MONT.	5.99	4.04	—	4.04	1.95	—	0.50
4	NORTHERN PACIFIC RY.			1.78	—	1.78			1.65
6	CLIFFORD E. GRAVELEY	AVON MONT.	4885.51	9.97	—	9.97		—	
8	VERNON L & VIOLET E. GILMAN	GARRISON, MONT.	SEE	SHEET	# 18 FOR	TOTALS			
9	NORMAN & FLORENCE SCHULTZ	GARRISON, MONT.	1.00	1.00	—	1.00	—	—	
10	HARLAND L & GLENNIS A. CLARK	GARRISON, MONT.	1.20	1.20	—	1.20	—	—	
11	JAMES W. & THELMA M. CAIN	GARRISON, MONT.	0.93	0.93	—	0.93	—	—	
12	ROGER W. BENNETT	GARRISON, MONT.	2.68	2.68	—	2.68	—	—	
7	DELETED								
6 & 18	CLIFFORD E. GRAVELEY	AVON, MONT.	4885.51	9.51	—	9.51	4876.00		0.34

0.50 AC. ACCESS ROAD EASEMENT TO N.P. RY.

@ 3.01 AC. FRONTAGE ROAD R/W INCLUDED IN TOTAL

NOTE: WARM SPRINGS CREEK FRONTAGE ROAD ON SHEETS 16, 17 & 18

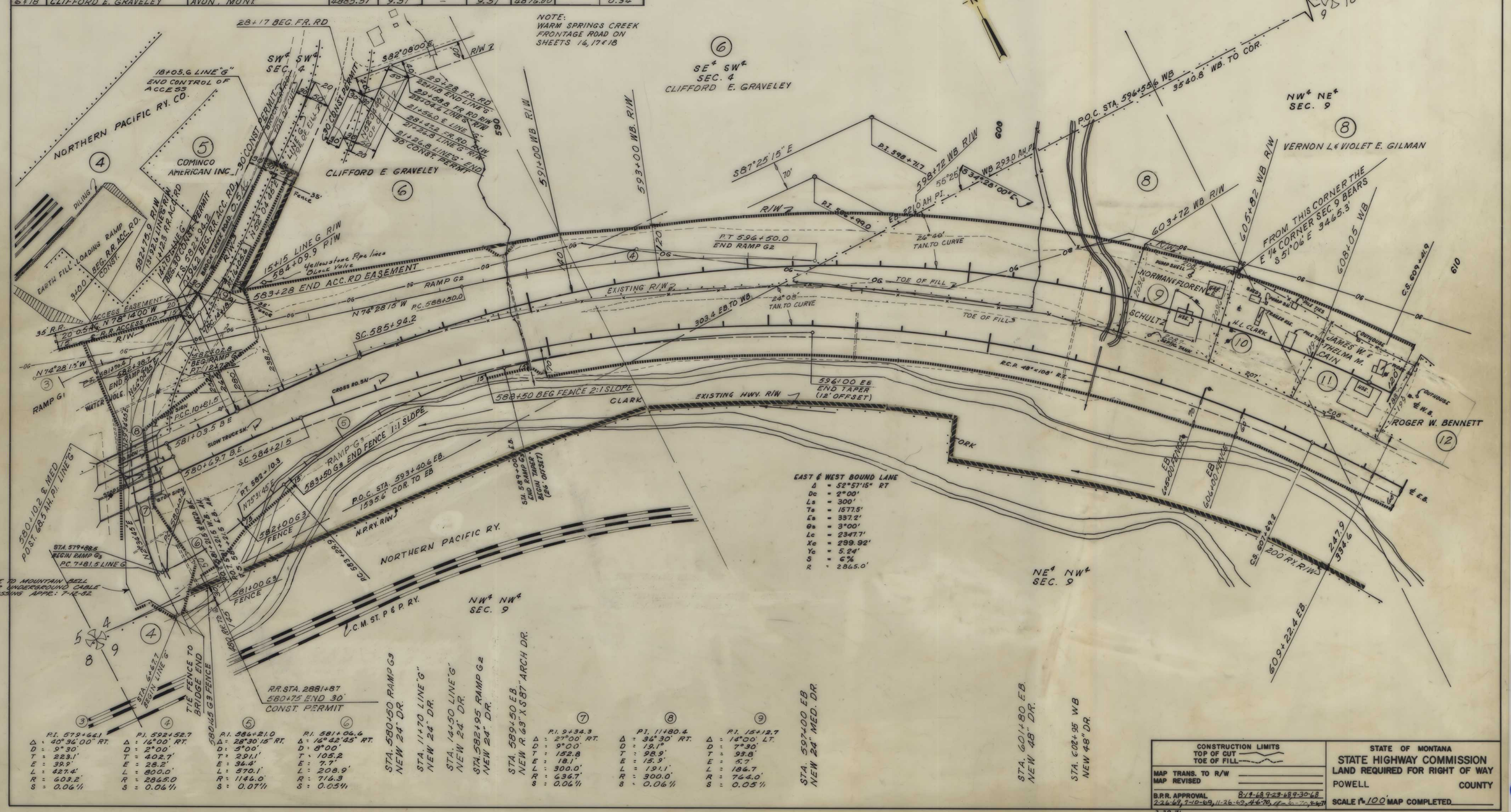

CONSTRUCTION LIMITS	STATE OF MONTANA
TOP OF CUT / TOE OF FILL	STATE HIGHWAY COMMISSION
MAP TRANS. TO R/W	LAND REQUIRED FOR RIGHT OF WAY
MAP REVISED	POWELL COUNTY
B.P.R. APPROVAL 8-18-68, 9-23-68, 9-30-68, 2-26-69, 7-10-69, 11-26-69, 4-6-70, 4-30-70, 4-6-71	SCALE 1" = 100' MAP COMPLETED

3-29-71

I 90-3(20)166 SHT 9 OF 17

FED. ROAD DIST. NO.	STATE OF MONTANA	FED. AID PROJECT NUMBERS CONST. NO.	FED. AID PROJECT NUMBERS R/W NO.	STATE NO.	SHEET NO.	TOTAL SHEETS
8		I- 90-3(23)166	I- 90-3(20)166	8903-20	10	17

GOLD CREEK EAST

OWNERSHIPS

PARCEL	NAME	ADDRESS	TOTAL AREA	GROSS R/W AREA	P. T. W. AREA	AREA TO BE ACQUIRED	REMAINDER LEFT	REMAINDER RIGHT	CONST. PERMIT AREA
8	VERNON L. & VIOLET E. GILMAN	GARRISON, MONT.	SEE	SHEET	#18 FOR	TOTALS			
12	ROGER W. BENNETT	GARRISON, MONT.	2.68	2.68	—	2.68	—	—	

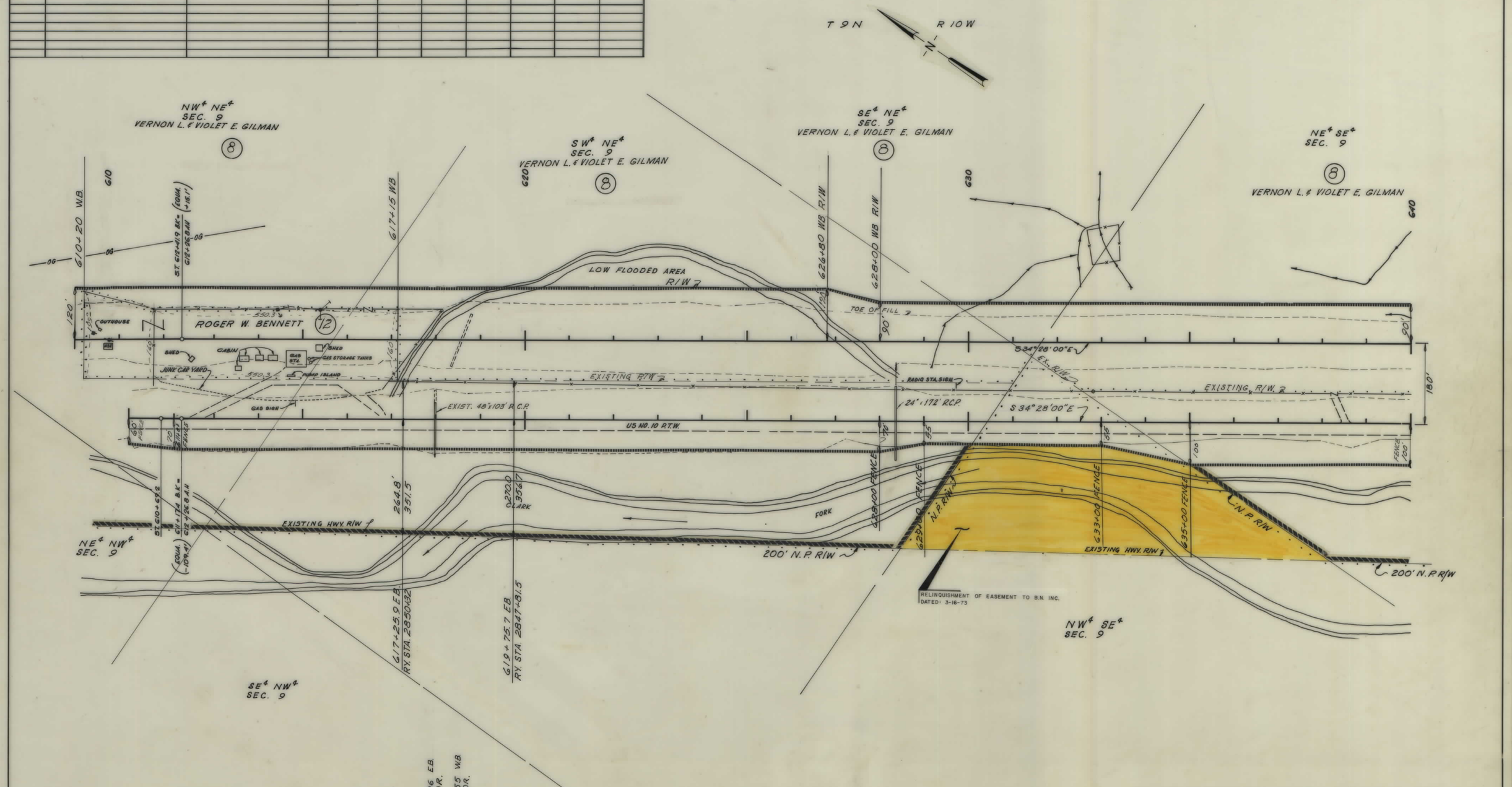

CONSTRUCTION LIMITS	STATE OF MONTANA
TOP OF CUT / TOE OF FILL	STATE HIGHWAY COMMISSION LAND REQUIRED FOR RIGHT OF WAY
MAP TRANS. TO R/W	POWELL COUNTY
MAP REVISED	
B.P.R. APPROVAL 8-19-68, 9-30-68, 7-10-69, 4-2-70, 11-30-70, 3-29-71	SCALE 1"=100' MAP COMPLETED

I 90-3(20)166 SHT 10 OF 17

FED. ROAD DIST. NO.	STATE OF MONTANA	FED. AID PROJECT NUMBERS CONST. NO.	R/W NO.	STATE NO.	SHEET NO.	TOTAL SHEETS
8		I-90-3(23)166	I-90-3(20)166	8903-20	11	17

GOLD CREEK EAST

OWNERSHIPS

PARCEL	NAME	ADDRESS	TOTAL AREA	GROSS R/W AREA	P. T. W. AREA	AREA TO BE ACQUIRED	REMAINDER LEFT	REMAINDER RIGHT	CONST. PERMIT AREA
8	VERNON L. & VIOLET E. GILMAN	GARRISON, MONT.	SEE	SHEET #	18 FOR	TOTALS			
13	JAMES H. & SARAH L. MILLER	GARRISON, MONT.	2.18	2.18	-	2.18	—	—	

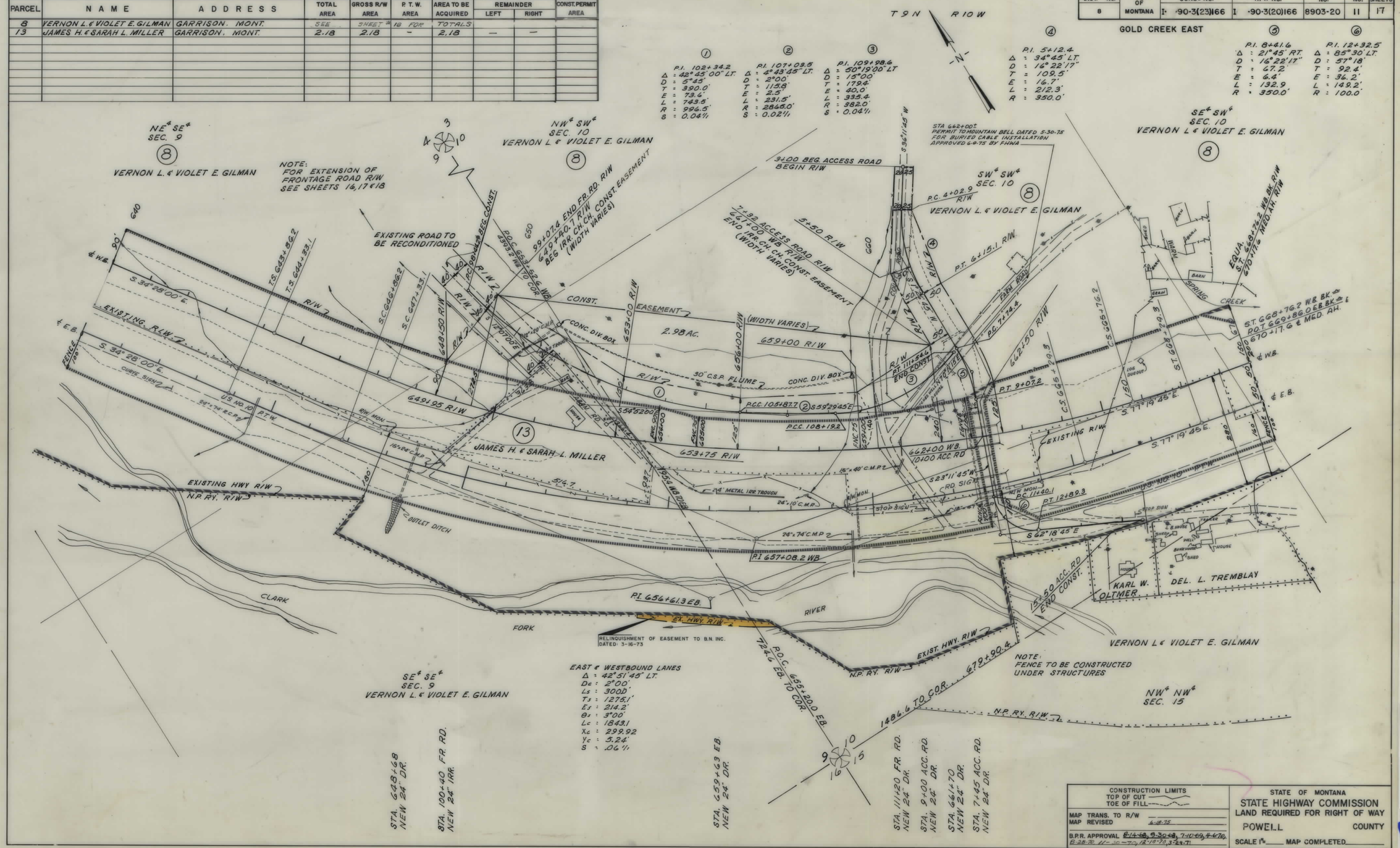

I 90-3(20)166 SHT 11 OF 17

FED. ROAD DIST. NO.	STATE OF MONTANA	FED. AID PROJECT NUMBERS CONST. NO.	R/W NO.	STATE NO.	SHEET NO.	TOTAL SHEETS
8		I- -90-3(23)166	I- -90-3(20)166	8903-20	12	17

GOLD CREEK EAST

OWNERSHIPS

PARCEL	NAME	ADDRESS	TOTAL AREA	GROSS R/W AREA	P. T. W. AREA	AREA TO BE ACQUIRED	REMAINDER LEFT	REMAINDER RIGHT	CONST. PERMIT AREA
8	VERNON L. & VIOLET E. GILMAN	GARRISON, MONT.	SEE	SHEET #	18 FOR	TOTALS			
14	NORTHERN PACIFIC RY.			9.10	—	9.10			

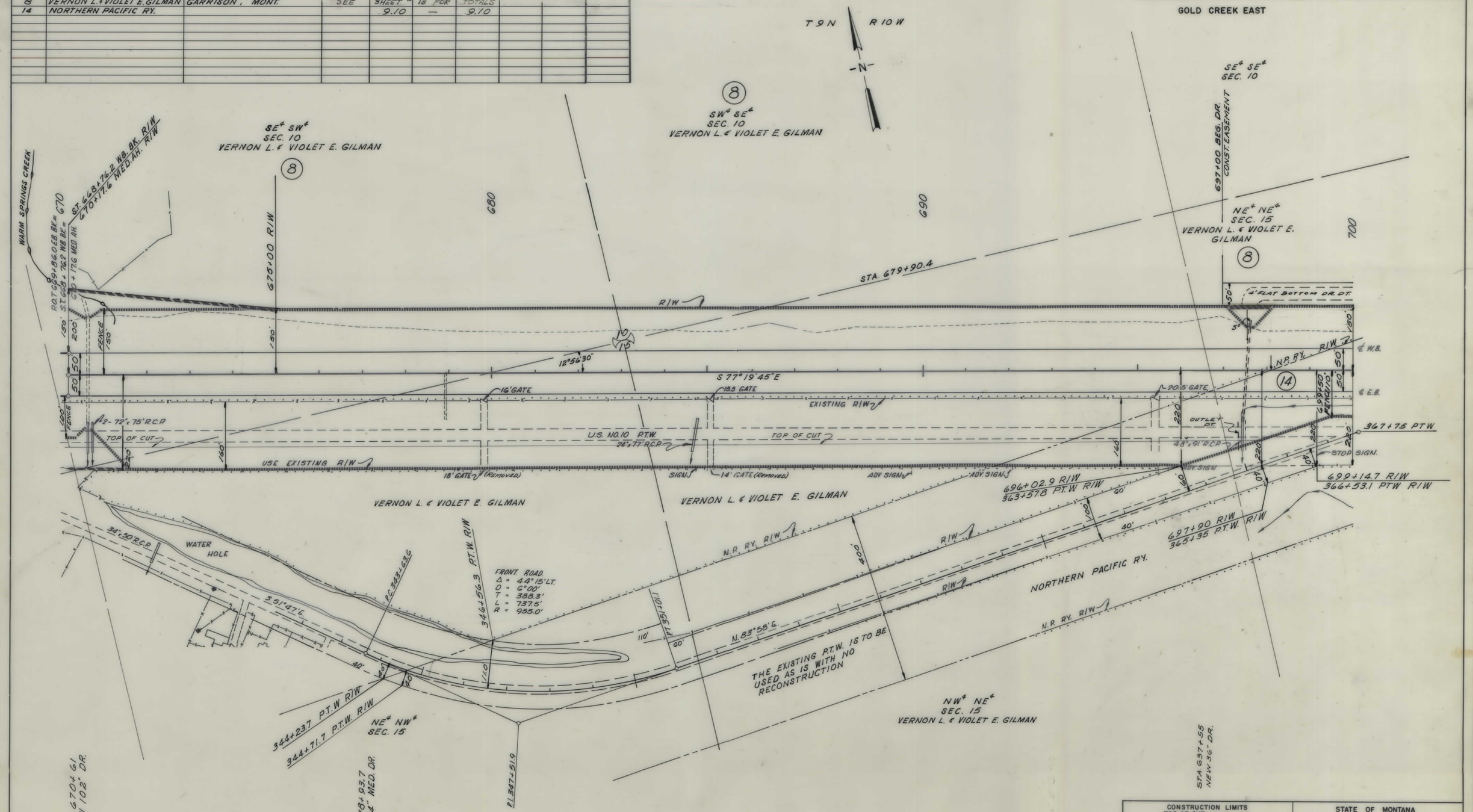

CONSTRUCTION LIMITS
TOP OF CUT
TOE OF FILL

MAP TRANS. TO R/W
MAP REVISED

B.P.R. APPROVAL 8-4-68, 9-30-69, 7-10-69, 4-6-70, 5-20-70 - 11-30-70, 2-29-71

STATE OF MONTANA
STATE HIGHWAY COMMISSION
LAND REQUIRED FOR RIGHT OF WAY

POWELL COUNTY

SCALE 1"= ____ MAP COMPLETED ____

I 90-3(20)166 SHT 12 OF 17

FED. ROAD DIST. NO.	STATE OF MONTANA	FED. AID PROJECT NUMBERS CONST. NO.	R/W NO.	STATE NO.	SHEET NO.	TOTAL SHEETS
8		I- -90-3(23)166	I- -90-3(20)166	8903-20	13	17

GOLD CREEK EAST

OWNERSHIPS

PARCEL	NAME	ADDRESS	TOTAL AREA	GROSS R/W AREA	P. T. W. AREA	AREA TO BE ACQUIRED	REMAINDER LEFT	REMAINDER RIGHT	CONST. PERMIT AREA
8	VERNON L & VIOLET E. GILMAN	GARRISON, MONT.	SEE	SHEET 11/18	FOR	TOTALS			
14	NORTHERN PACIFIC RY.			9.10	—	9.10			0.67
15	DELETED								
3,4,14	NORTHERN PACIFC RY			10.88	—	10.88			3.02

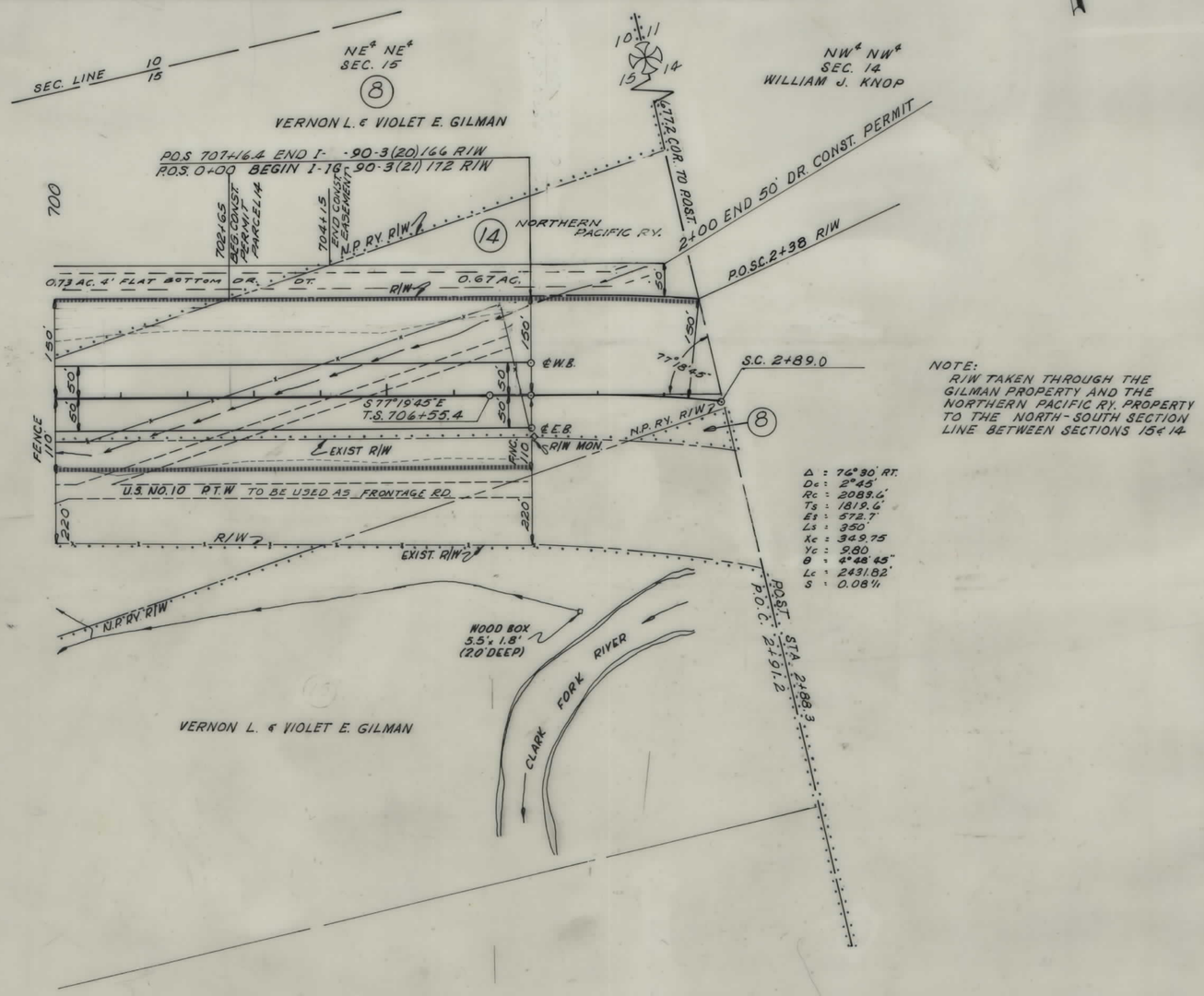

NOTE:
R/W TAKEN THROUGH THE GILMAN PROPERTY AND THE NORTHERN PACIFIC RY. PROPERTY TO THE NORTH-SOUTH SECTION LINE BETWEEN SECTIONS 15 & 14.

CONSTRUCTION LIMITS TOP OF CUT TOE OF FILL	STATE OF MONTANA STATE HIGHWAY COMMISSION LAND REQUIRED FOR RIGHT OF WAY
MAP TRANS. TO R/W MAP REVISED	POWELL COUNTY
B.P.R. APPROVAL 8-14-68, 9-30-68, 7-10-69, 8-13-69, 4-6-70, 8-28-70, 11-30-70, 3-29-71	SCALE 1"= MAP COMPLETED

I 90-3(20)166 SHT 13 OF 17

FED. ROAD ST. NO.	STATE	FED. AID PROJECT NUMBERS CONST. NO.	R. A. NO.	STATE NO.	SHEET NO.	TOTAL SHEETS
8	MONT.	I-90-3(23)166	I-90-3(20)166	8903-20	14	17

OWNERSHIPS

PARCEL	NAME	ADDRESS	TOTAL AREA	GROSS R/W AREA	P T W AREA	AREA TO BE ACQUIRED	REMAINDER LEFT	REMAINDER RIGHT
1	DORA W. DUTTON	GOLD CREEK, MONT	7646.85	40.02	1.21	38.81	7606.83	—

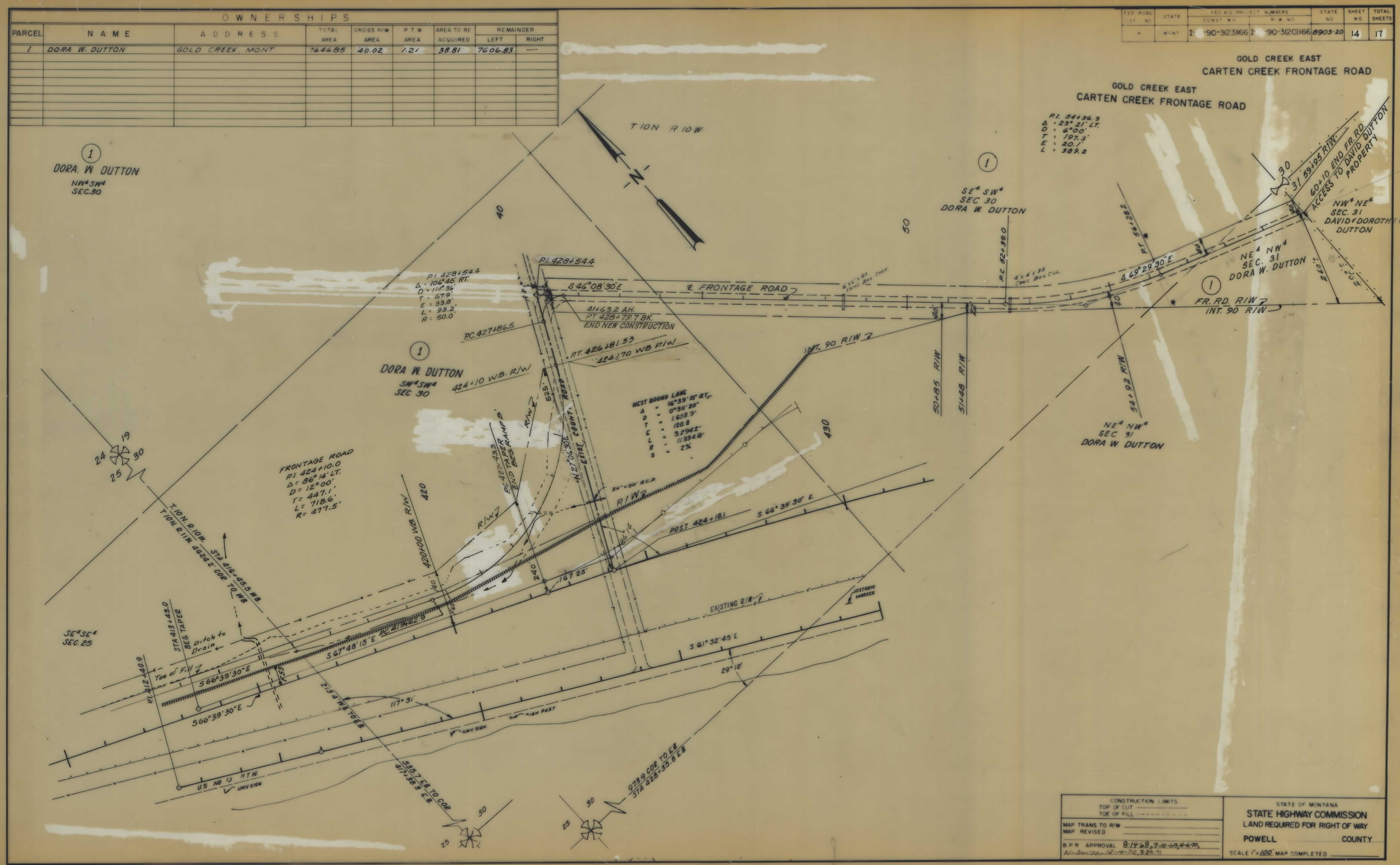

CONSTRUCTION LIMITS
TOP OF CUT
TOE OF FILL

MAP TRANS TO R/W
MAP REVISED

B.P.R. APPROVAL 8-14-68, 7-10-69, 4-6-70, 11-30-70, 12-10-70, 3-29-71

STATE OF MONTANA
STATE HIGHWAY COMMISSION
LAND REQUIRED FOR RIGHT OF WAY
POWELL COUNTY
SCALE 1" = 100' MAP COMPLETED

I 90-3(20)166 SHT 14 OF 17

FED. ROAD DIST. NO.	STATE	FED. AID PROJECT NUMBERS CONST. NO.	FED. AID PROJECT NUMBERS R/W NO.	STATE NO.	SHEET NO.	TOTAL SHEETS
8	MONT.	I-90-3(23)166	I-90-3(20)166	8903-20	15	17

GOLD CREEK EAST
WARM SPRINGS CREEK FRONTAGE ROAD

OWNERSHIPS

PARCEL	NAME	ADDRESS	TOTAL AREA	GROSS R/W AREA	P.T.W. AREA	AREA TO BE ACQUIRED	REMAINDER LEFT	REMAINDER RIGHT	CONST PERMIT AREA
6	CLIFFORD E. GRAVELEY	GARRISON, MONT.	4883.51	9.97	–	9.97			
8	VERNON L. & VIOLET E. GILMAN	GARRISON, MONT.	SEE	SHEET #	18 FOR	TOTALS			
16	CHARLES THOMAS	GARRISON, MONT.	158.00	1.94	–	1.94	149.44	6.62	

(6) 3.01 AC. FRONTAGE ROAD R/W INCLUDED IN TOTAL (NOT INCL. "G" LINE R/W)

(16) FRONTAGE ROAD ONLY

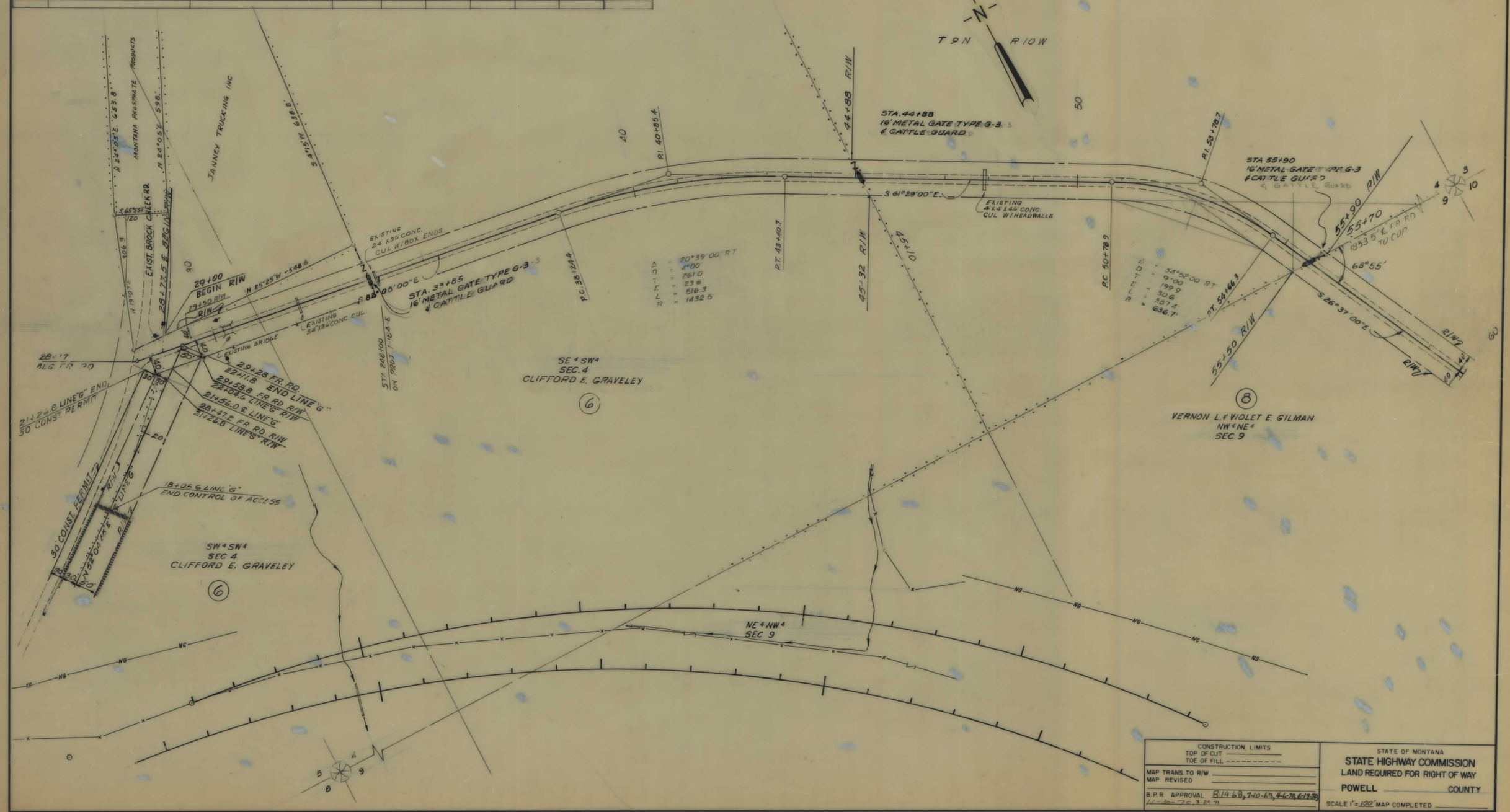

CONSTRUCTION LIMITS	STATE OF MONTANA
TOP OF CUT ____	STATE HIGHWAY COMMISSION
TOE OF FILL ----------	LAND REQUIRED FOR RIGHT OF WAY
MAP TRANS. TO R/W ____	POWELL COUNTY
MAP REVISED ____	
B.P.R. APPROVAL 8-14-68, 7-10-69, 4-6-70, 6-19-70, 11-30-70, 3-29-71	SCALE 1" = 100' MAP COMPLETED ____

I 90-3(20)166 SHT 15 OF 17

FED. ROAD DIST. NO.	STATE	FED AID PROJECT NUMBERS CONST. NO.	R/W NO.	STATE NO.	SHEET NO.	TOTAL SHEETS
8	MONT.	I-90-3(23)166	-90-3(20)166	8903-20	16	17

GOLD CREEK EAST
WARM SPRINGS CREEK FRONTAGE ROAD

OWNERSHIPS

PARCEL	NAME	ADDRESS	TOTAL AREA	GROSS R/W AREA	P.T.W. AREA	AREA TO BE ACQUIRED	REMAINDER LEFT	REMAINDER RIGHT	CONST PERMIT AREA
8	VERNON L. & VIOLET E. GILMAN	GARRISON, MONT.	SEE	SHEET #	18	FOR	TOTAL		

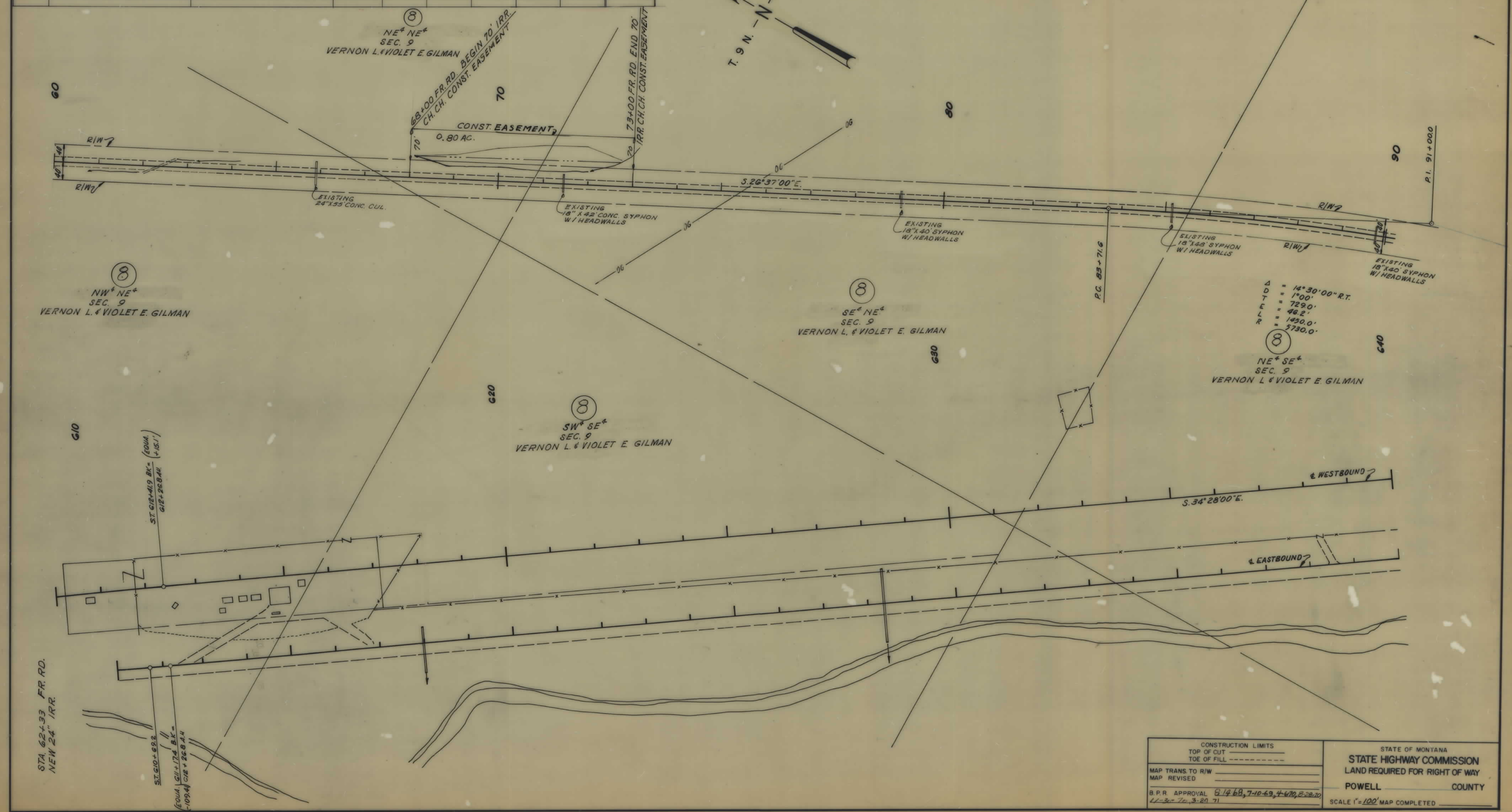

CONSTRUCTION LIMITS
TOP OF CUT _____
TOE OF FILL - - - - - - - - - -

MAP TRANS. TO R/W _____
MAP REVISED _____

B.P.R. APPROVAL 6-14-68, 7-10-69, 4-6-70, 8-28-70
11-30-70, 3-20-71

STATE OF MONTANA
STATE HIGHWAY COMMISSION
LAND REQUIRED FOR RIGHT OF WAY
POWELL COUNTY
SCALE 1" = 100' MAP COMPLETED _____

I 90-3(20)166 SHT 16 OF 17

FED ROAD DIST NO.	STATE	FED AID PROJECT NUMBERS CONST NO.	R/W NO.	STATE NO.	SHEET NO.	TOTAL SHEETS
8	MONT	1-90-3(23)166	1-90-3(20)166	8903-20	17	17

GOLD CREEK EAST
WARM SPRINGS CREEK FRONTAGE ROAD

OWNERSHIPS

PARCEL	NAME	ADDRESS	TOTAL AREA	GROSS R/W AREA	P.T.W. AREA	AREA TO BE ACQUIRED	REMAINDER LEFT	REMAINDER RIGHT	CONST. EASEMENT AREA
8	VERNON L. & VIOLET E. GILMAN	GARRISON, MONT.	672.57	51.06	0.82	50.24	307.04	314.47	4.51

(8) 7.96 AC. FRONTAGE ROAD R/W INCLUDED IN TOTAL

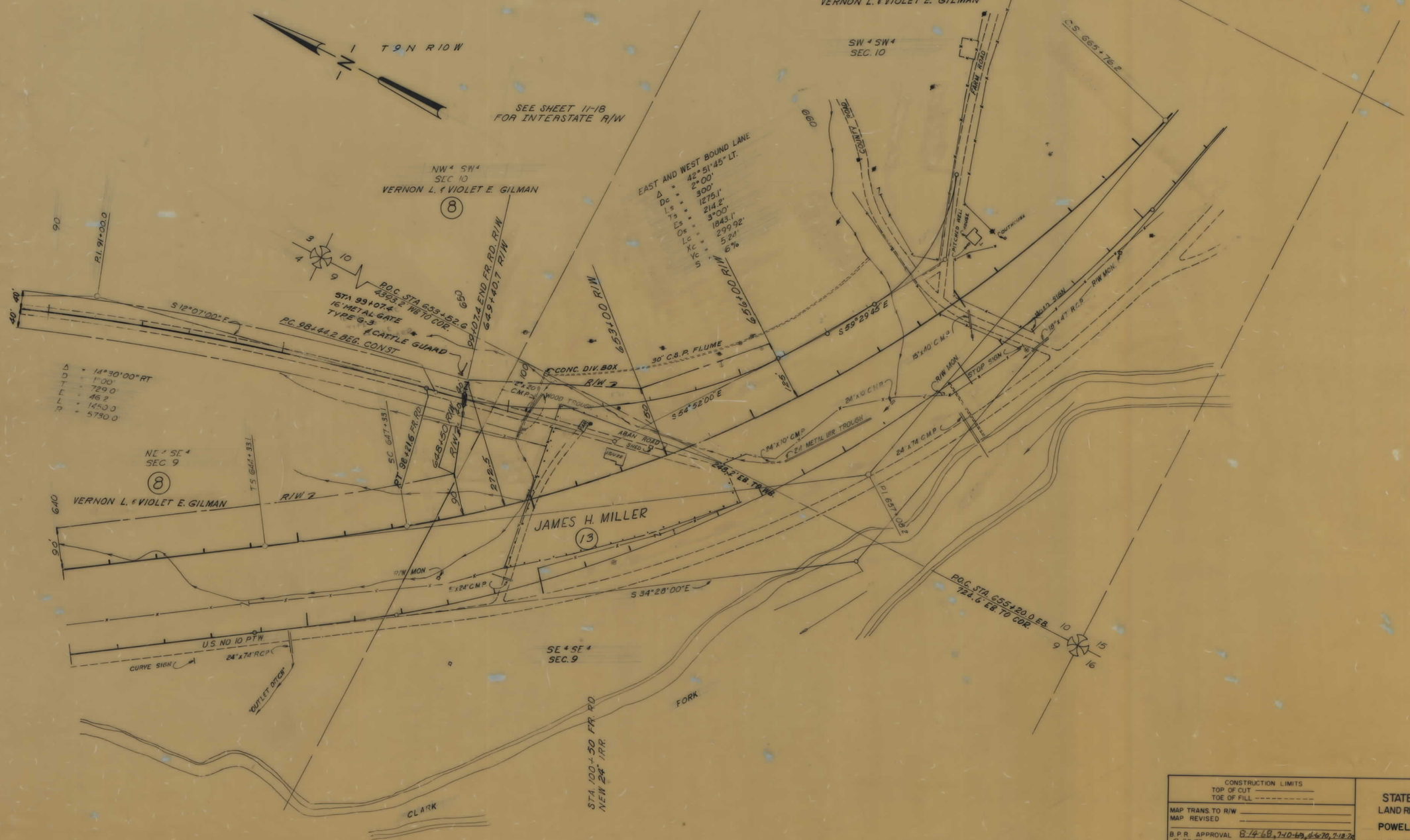

CONSTRUCTION LIMITS	STATE OF MONTANA
TOP OF CUT ____ TOE OF FILL ----------	STATE HIGHWAY COMMISSION LAND REQUIRED FOR RIGHT OF WAY
MAP TRANS. TO R/W ____ MAP REVISED ____	POWELL COUNTY
B.P.R. APPROVAL 8-14-68, 7-10-69, 6-6-70, 7-18-70, 8-26-70, 11-30-70, 7-20-71	SCALE 1" = 100' MAP COMPLETED ____

190-3(20)166 SHT 17 OF 17