PLANS
NOT
TO
SCALE

FED. ROAD DIST. NO.	STATE OF MONTANA	FED. AID PROJECT NUMBERS		STATE NO.	SHEET NO.	TOTAL SHEETS
		CONST. NO.	R/W NO.			
8			I-90-5(10)272	8905-10	1	8

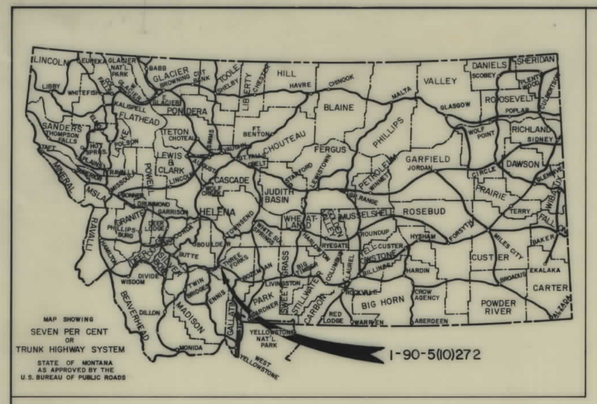

STATE OF MONTANA

STATE HIGHWAY COMMISSION

RIGHT OF WAY PLAN OF

FEDERAL AID PROJECT NO. I 90-5 (10)272 R/W
I 90-5 ( ) CONST.

THREE FORKS - WEST

3.154 MILES

THREE FORKS – WEST

INDEX

PARCEL NO.	OWNERSHIPS	SHEET NO.
1	PETE TOCCI & SON	3-4
2,3	KENNETH & STACY VANDOLAH	3-4-5
4	ROUSSEAU & CHRYST	4-5
5	HERBERT DUNBAR RANCHES	3
6	JOHN TESELLE	3-6-7
7	ARTHUR VISSER	6-7
8	DON & PATSY SCOFFIELD	7-8

CONVENTIONAL SIGNS

RIGHT OF WAY LINE
CENTERLINE (℄) OR PROJECTED LINE
STK'D. CENTERLINE
PARCEL NUMBER
OWNERSHIP BOUNDARY
R/W USE EXISTING R/W LT. OR RT.
PRESENT TRAVELED WAY (P.T.W.)
R/W LINE FENCED
RAILROAD R/W
CONSTRUCTION LIMITS CUT FILL
FENCE LINE
CONTROL OF ACCESS WITH FENCE
CONTROL OF ACCESS WITHOUT FENCE
GATE IN FENCE
CATTLE GUARD=24'
STATE & NATIONAL BORDER LINES
CITY OR TOWN LIMITS LINE
COUNTY LINE
RESERVATION LINE
TOWNSHIP & SECTION LINE
1/2 SECTION LINE
1/4 SECTION LINE
SECTION CORNER FOUND UNFOUND
1/4 SECTION COR.
1/16 SECTION COR.
CENTER OF SECTION
TELEPHONE OR TELEGRAPH POLES IN PLACE
POWER POLES IN PLACE
TEL. OR TEL. OR POWER POLES TO BE MOVED
NEW PIPES
OLD PIPES IN PLACE
OUTLET DITCH
INLET DITCH
DITCHES
CHANNEL CHANGES CH. CH.
BRIDGE
RAILROADS

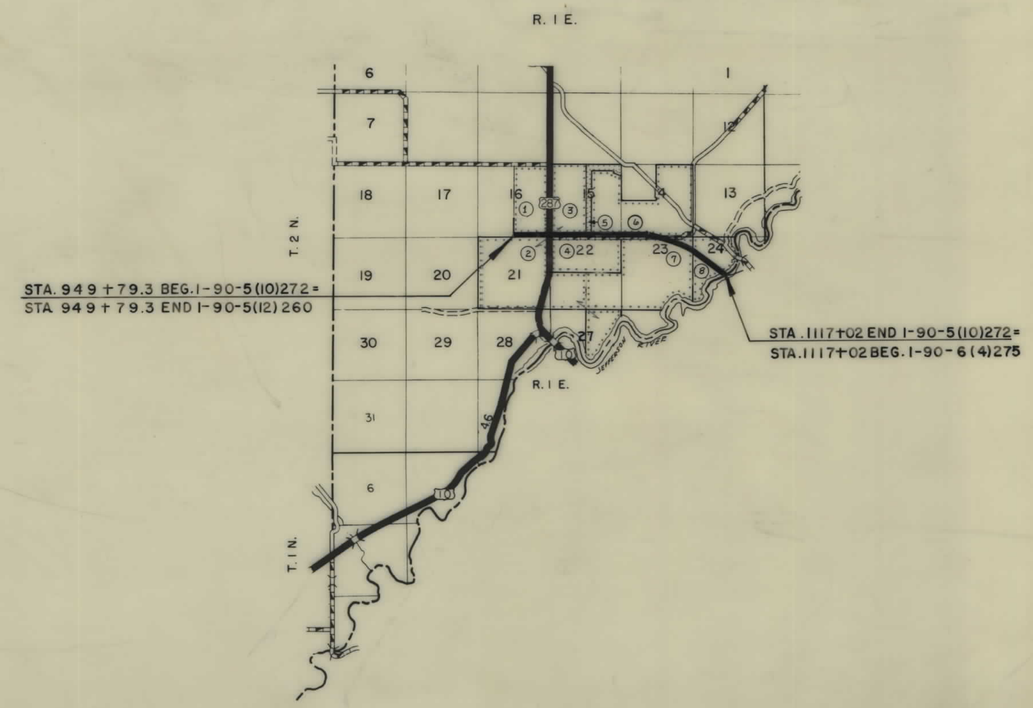

4-26-67
10-24-66

STATE HIGHWAY COMMISSION OF MONTANA

APPROVED:

STATE HIGHWAY ENGINEER DATE

DEPARTMENT OF COMMERCE
BUREAU OF PUBLIC ROADS

APPROVED:

DIVISION ENGINEER DATE

I 90-5(10)272 SHT 1 OF 8

PHOTO SHEET NUMBER	REMARKS		PHOTO SHEET	PHOTOGRAPH NO.	NUMBER OF PHOTOGRAPHS
8		I-90-5(10)272	2		8

10-24-66, 9-26-67

I 90-5(10)272 SHT 2 OF 8

FED. ROAD DIST. NO.	STATE OF MONTANA	FED. AID PROJECT NUMBERS CONST. NO.	R/W NO.	STATE NO.	SHEET NO.	TOTAL SHEETS
8			I-90-5(10)272	8905-10	3	8

OWNERSHIPS

PARCEL	NAME	ADDRESS	TOTAL AREA	GROSS R/W AREA	P. T. W. AREA	AREA TO BE ACQUIRED	REMAINDER LEFT	REMAINDER RIGHT
1	PETE TOCCI & SON, INC.	THREE FORKS, MONT.	320.0 AC.	22.42 AC.	3.97 AC.	18.45 AC.	297.58 AC.	
2	KENNETH D. & STACY B. VANDOLAH	THREE FORKS, MONT.	942.57 AC.	4.71 AC.	1.85 AC.	2.86 AC.		937.86 AC.

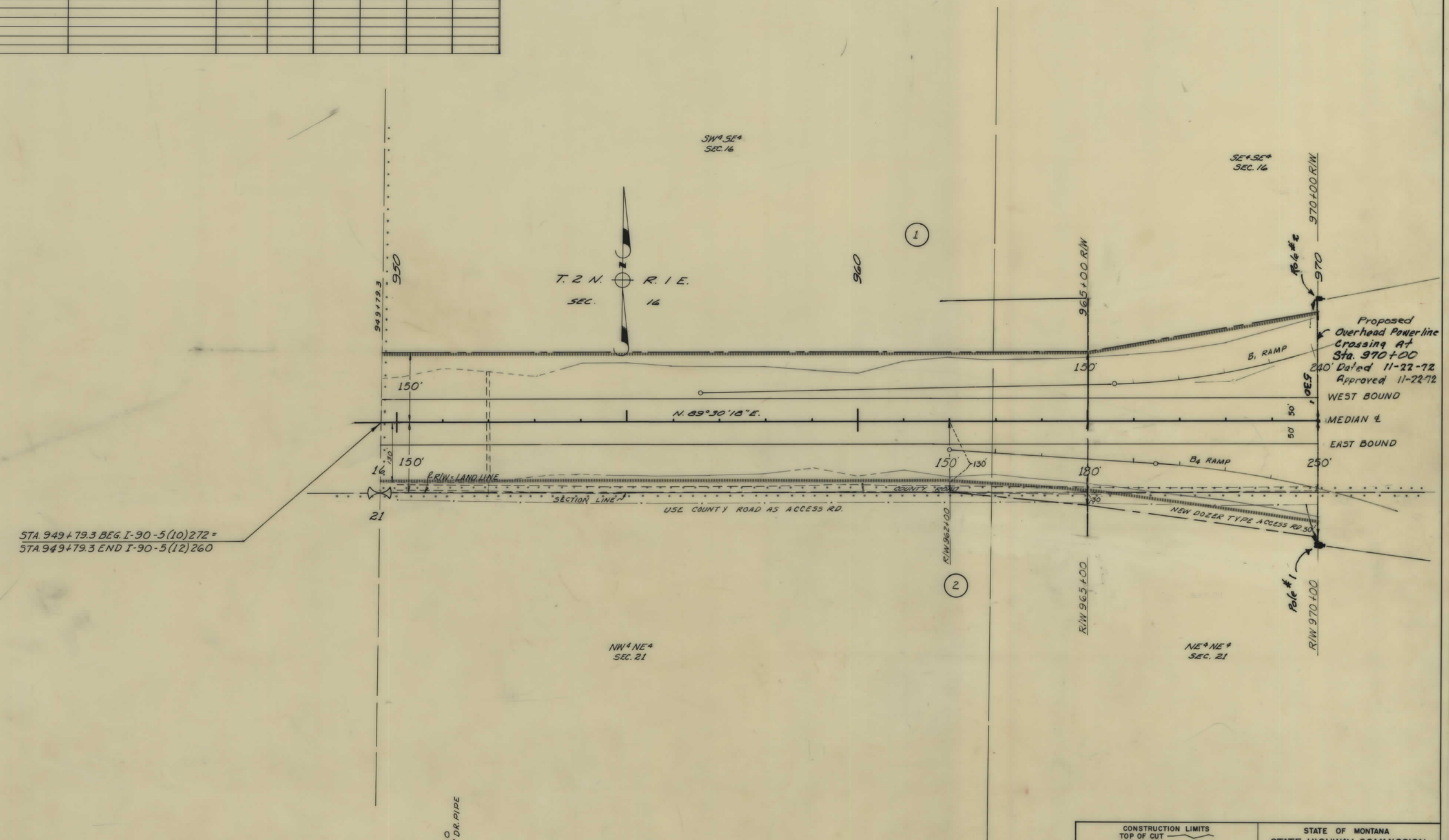

CONSTRUCTION LIMITS TOP OF CUT / TOE OF FILL	STATE OF MONTANA STATE HIGHWAY COMMISSION LAND REQUIRED FOR RIGHT OF WAY
MAP TRANS. TO R/W 8-28-67 / MAP REVISED 8-28-67	BROADWATER COUNTY
B.P.R. APPROVAL 10-24-66, 3-9-67, 8-26-67, 8-28-73	SCALE 1"=100' MAP COMPLETED

I 90-5(10)272 SHT 3 OF 8

FED. ROAD DIST. NO.	STATE OF MONTANA	FED. AID PROJECT NUMBERS		STATE	SHEET	TOTAL
		CONST. NO.	R/W NO.	NO.	NO.	SHEETS
8			I-90-5(10)272	8905-10	4	8

OWNERSHIPS

PARCEL	NAME	ADDRESS	TOTAL AREA	GROSS R/W AREA	P. T. W. AREA	AREA TO BE ACQUIRED	REMAINDER LEFT	REMAINDER RIGHT
1	PETE TOCCI & SON INC.	THREE FORKS, MONT.	320.0 AC.	22.42 AC.	3.97 AC.	18.45 AC.	297.58 AC.	
2	KENNETH D. & STACY B. VANDOLAH	" " "	942.57 AC.	4.71 AC.	1.85 AC.	2.86 AC.		937.86 AC.
3	KENNETH D. & STACY B. VANDOLAH	THREE FORKS, MONT.	320.0 AC.	22.48 AC.	3.39 AC.	19.09 AC.	297.52 AC.	
4	E. B. ROUSSEAU & CHARLOTTE W. CHRYST	BLACKMORE APTS., BOZEMAN	320.0 AC.	10.38 AC.	6.10 AC.	4.28 AC.		309.62 AC.

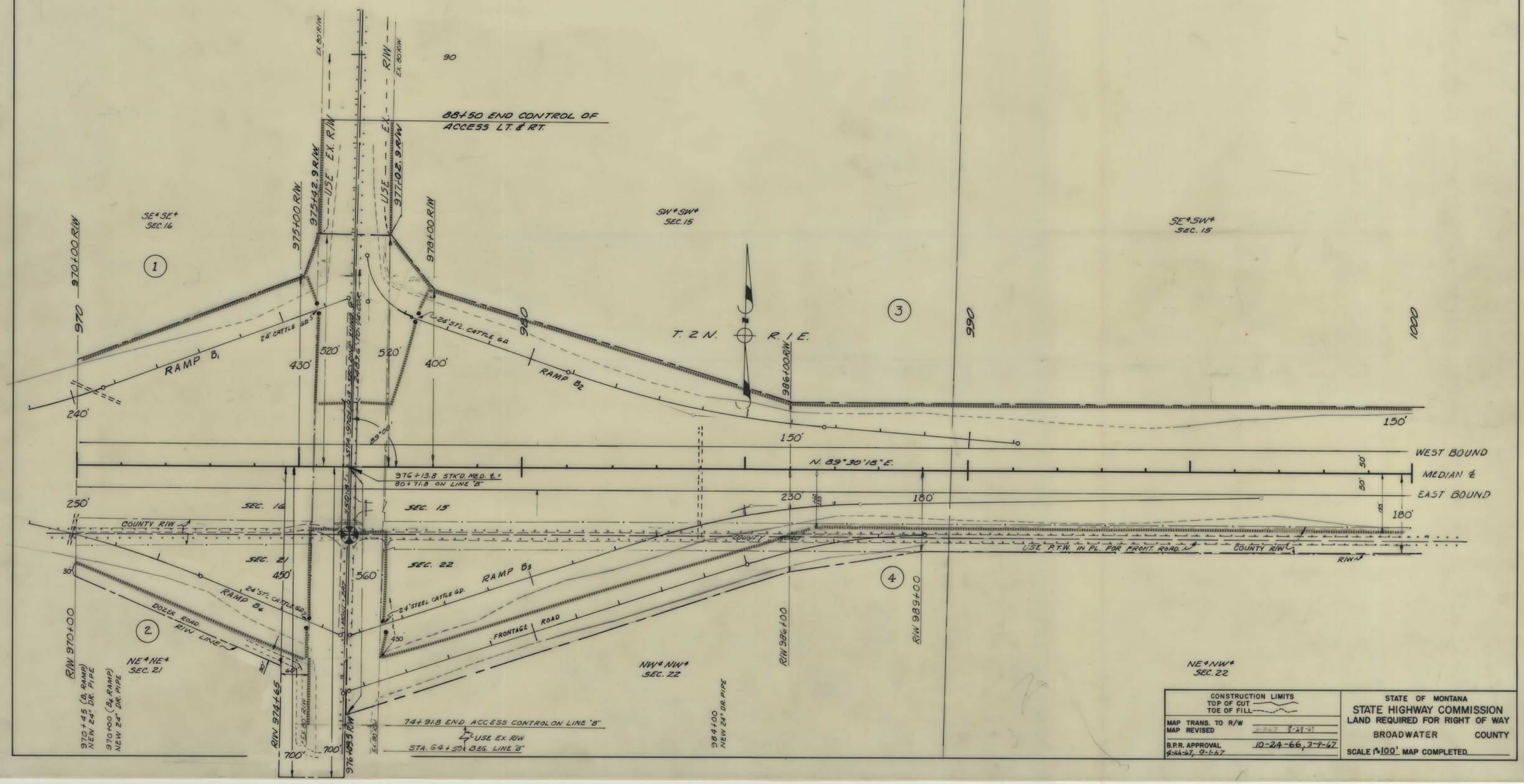

I 90-5(10)272 SHT 4 OF 8

FED. ROAD DIST. NO.	STATE OF MONTANA	FED. AID PROJECT NUMBERS		STATE NO.	SHEET NO.	TOTAL SHEETS
		CONST. NO.	R/W NO.			
8			I-90-5(10)272	8905-10	5	8

OWNERSHIPS

PARCEL	NAME	ADDRESS	TOTAL AREA	GROSS R/W AREA	P. T. W. AREA	AREA TO BE ACQUIRED	REMAINDER LEFT	REMAINDER RIGHT
3	KENNETH D. & STACY B. VANDOLAH	THREE FORKS, MONT.	320.0 AC.	22.48 AC.	3.39 AC.	19.09 AC.	297.52 AC.	
4	E.B. ROUSSEAU & CHARLOTTE W. CHRYST	BLACKMORE APTS., BOZEMAN	320.0 AC.	10.38 AC.	6.10 AC.	4.28 AC.		309.62 AC.
5	HERBERT DUNBAR RANCHES & DEVELOPMENT CO.	THREE FORKS, MONT.	30.97 AC.	1.63 AC.	0.16 AC.	1.47 AC.	29.34 AC.	
6	JOHN T. SELLE	RT. 2 - BOZEMAN, MONT.	754.47 AC.	44.76 AC.	5.23 AC.	39.53 AC.	709.71 AC.	

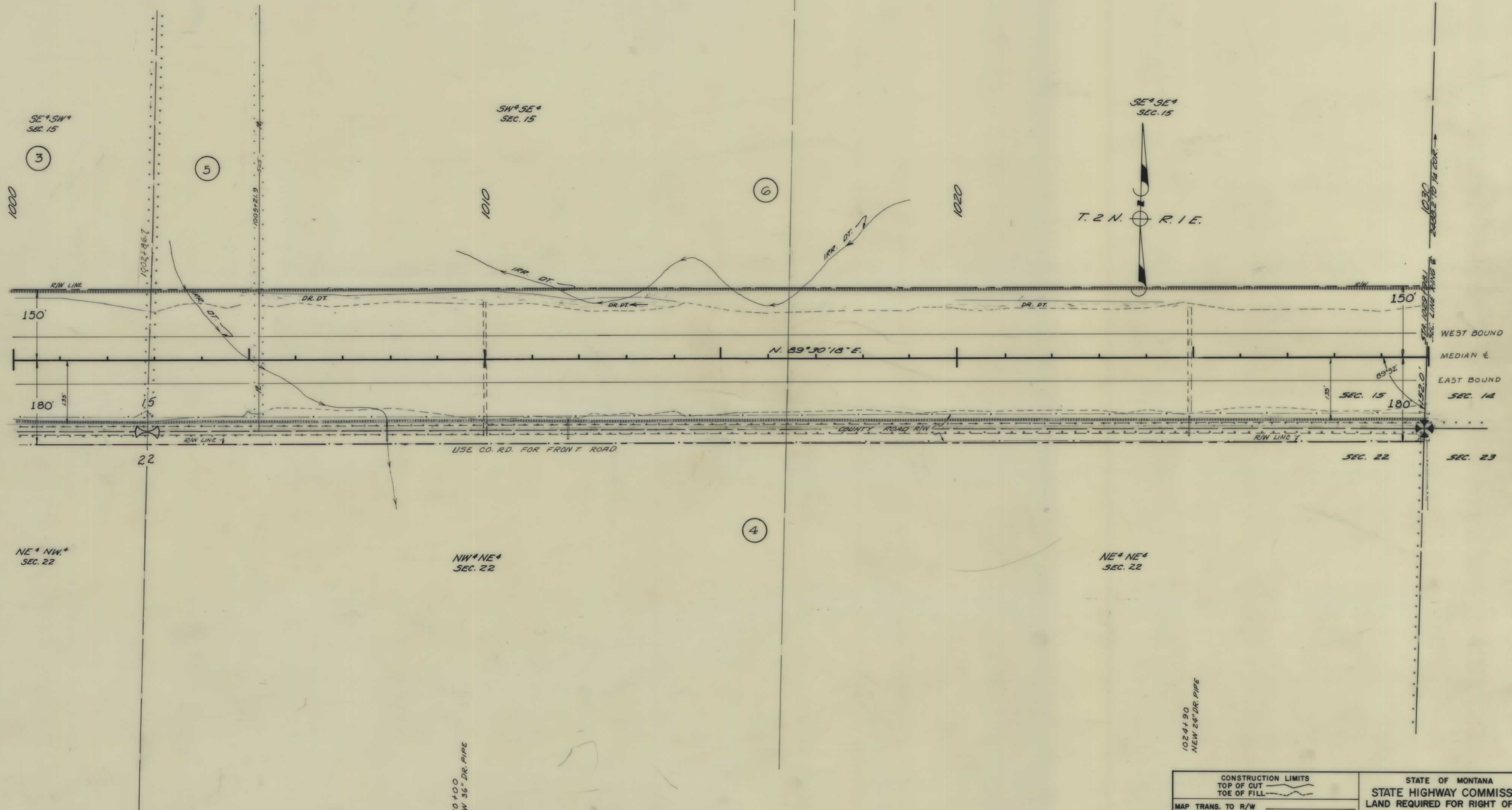

CONSTRUCTION LIMITS
TOP OF CUT
TOE OF FILL

MAP TRANS. TO R/W
MAP REVISED

B.P.R. APPROVAL 10-24-66, 3-9-67
4-26-67

STATE OF MONTANA
STATE HIGHWAY COMMISSION
LAND REQUIRED FOR RIGHT OF WAY

BROADWATER COUNTY

SCALE 1" = 100' MAP COMPLETED

I-90-5(10)272 SHT 5 OF 8

FED. ROAD DIST. NO.	STATE OF MONTANA	FED. AID PROJECT NUMBERS CONST. NO.	R/W NO.	STATE NO.	SHEET NO.	TOTAL SHEETS
8			I-90-5(10)272	8905-10	6	8

OWNERSHIPS

PARCEL	NAME	ADDRESS	TOTAL AREA	GROSS R/W AREA	P. T. W. AREA	AREA TO BE ACQUIRED	REMAINDER LEFT	REMAINDER RIGHT
6	JOHN TESELLE	RT. 2 - BOZEMAN, MONT.	754.47 AC.	44.76 AC.	5.23 AC.	39.53 AC.	709.71 AC.	
7	ARTHUR VISSER	THREE FORKS, MONT.	729.87 AC.	13.76 AC.	2.11 AC.	11.65 AC.	2.93 AC.	713.18 AC.

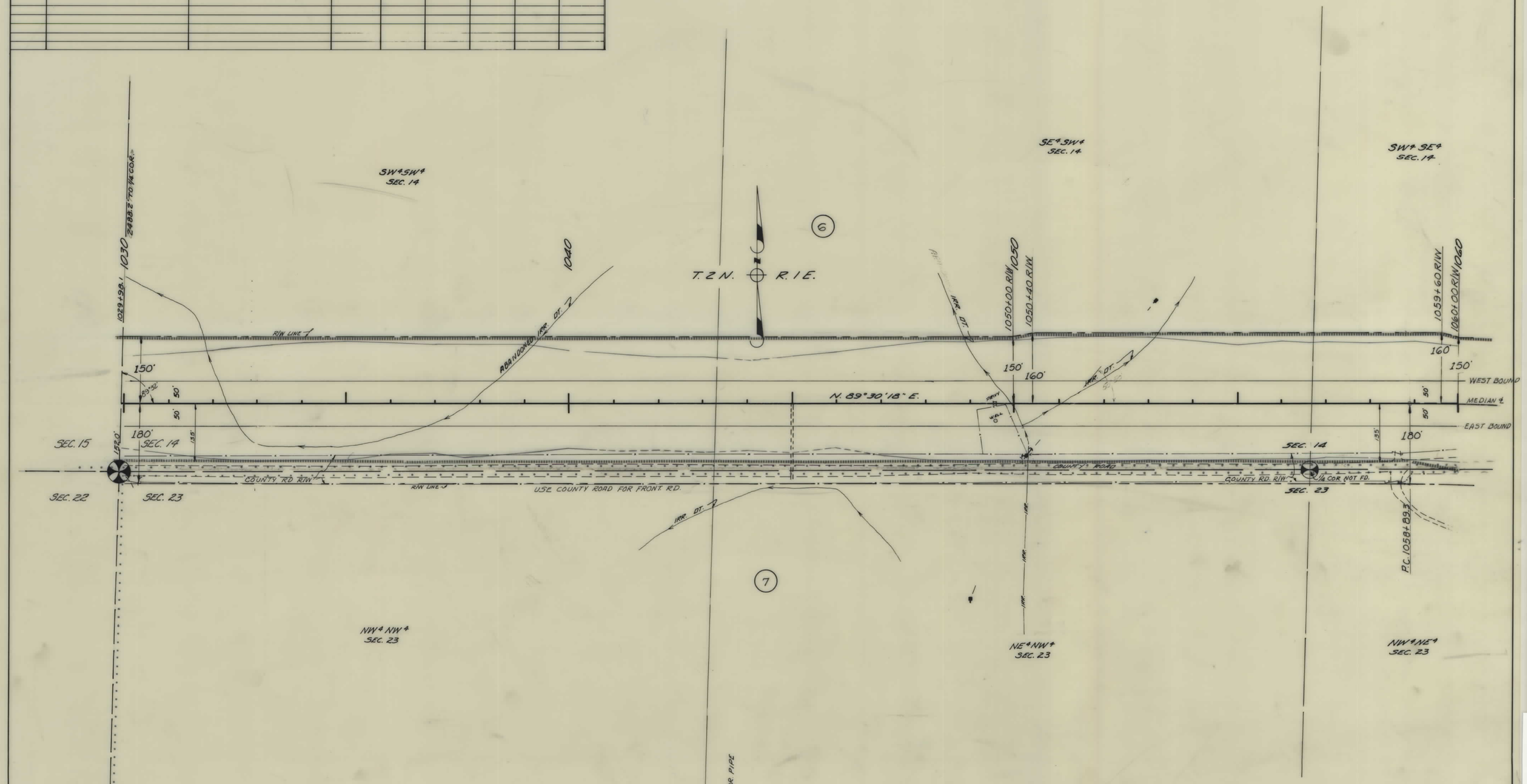

CONSTRUCTION LIMITS
TOP OF CUT
TOE OF FILL

MAP TRANS. TO R/W
MAP REVISED
B.P.R. APPROVAL 10-24-66, 4-26-67

STATE OF MONTANA
STATE HIGHWAY COMMISSION
LAND REQUIRED FOR RIGHT OF WAY
BROADWATER COUNTY
SCALE 1" = 100' MAP COMPLETED

I 90-5(10)272 SHT 6 OF 8

FED. ROAD DIST. NO.	STATE OF MONTANA	FED. AID PROJECT NUMBERS		STATE NO.	SHEET NO.	TOTAL SHEETS
		CONST. NO.	R/W NO.			
8			I-90-5(10)272	8905-10	7	8

OWNERSHIPS

PARCEL	NAME	ADDRESS	TOTAL AREA	GROSS R/W AREA	P. T. W. AREA	AREA TO BE ACQUIRED	REMAINDER LEFT	REMAINDER RIGHT
6	JOHN T. SELLE	RT. 2 - BOZEMAN, MONT.	754.47 AC.	44.76 AC.	5.23 AC.	39.53 AC.	709.71 AC.	
7	ARTHUR VISSER	THREE FORKS, MONT.	729.87 AC.	13.76 AC.	2.11 AC.	11.65 AC.	2.33 AC.	713.18 AC.
8	DON F. & PATSY DEL SCOFFIELD	THREE FORKS, MONT.	194.02 AC.	19.69 AC.		19.69 AC.	118.51 AC.	55.82 AC.

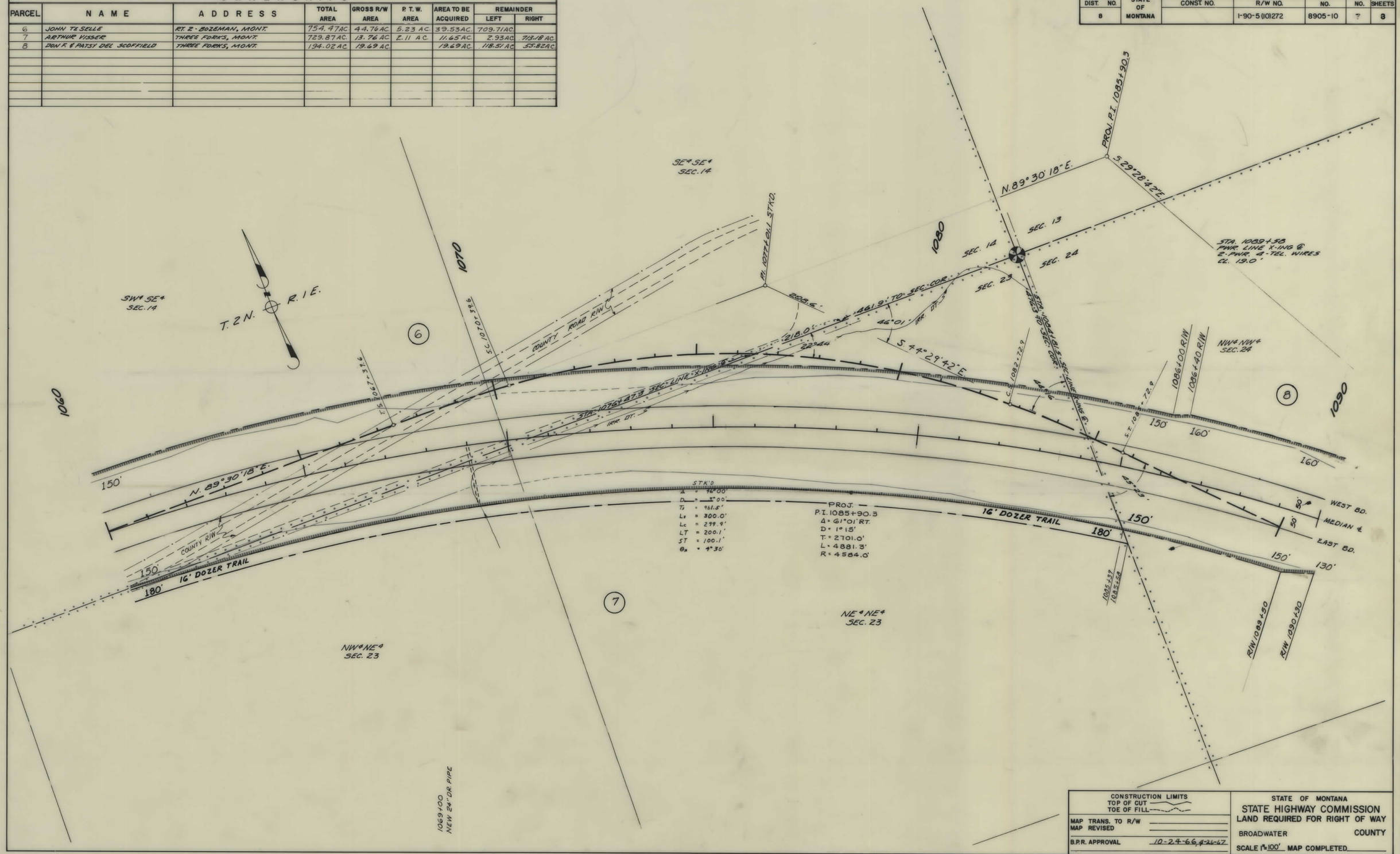

CONSTRUCTION LIMITS
TOP OF CUT
TOE OF FILL

MAP TRANS. TO R/W
MAP REVISED

B.P.R. APPROVAL 10-24-66, 4-26-67

STATE OF MONTANA
STATE HIGHWAY COMMISSION
LAND REQUIRED FOR RIGHT OF WAY

BROADWATER COUNTY

SCALE 1" = 100' MAP COMPLETED

I 90-5(10)272 SHT 7 OF 8

FED. ROAD DIST. NO.	STATE OF MONTANA	FED. AID PROJECT NUMBERS CONST. NO.	R/W NO.	STATE NO.	SHEET NO.	TOTAL SHEETS
8			I-90-5(10)272	8905-02	8	8

OWNERSHIPS

PARCEL	NAME	ADDRESS	TOTAL AREA	GROSS R/W AREA	P. T. W. AREA	AREA TO BE ACQUIRED	REMAINDER LEFT	REMAINDER RIGHT
8	DON F. & PATSY DEL SCOFFIELD	THREE FORKS, MONT.	194.02 AC.	19.69 AC.		19.69 AC.	118.51 AC.	55.82 AC.

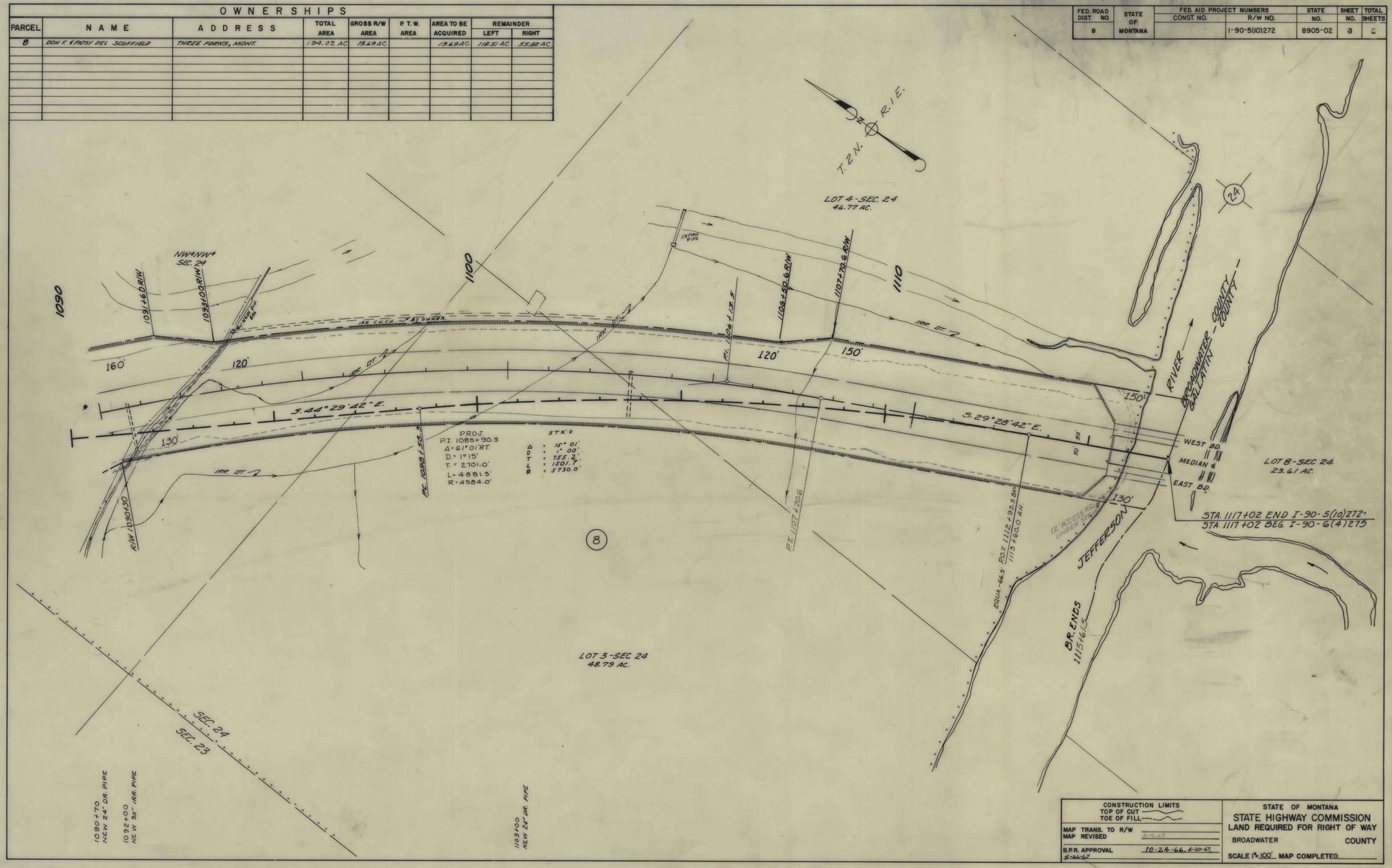

CONSTRUCTION LIMITS
TOP OF CUT
TOE OF FILL

MAP TRANS. TO R/W
MAP REVISED 4-12-67

B.P.R. APPROVAL 10-24-66, 4-20-67, 4-26-67

STATE OF MONTANA
STATE HIGHWAY COMMISSION
LAND REQUIRED FOR RIGHT OF WAY
BROADWATER COUNTY
SCALE 1" = 100' MAP COMPLETED

I 90-5(10)272 SHT 8 OF 8