PLANS
NOT
TO
SCALE

FED. ROAD DIST. NO.	STATE OF MONTANA	FED. AID PROJECT NUMBERS CONST. NO.	R/W NO.	STATE NO.	SHEET NO.	TOTAL SHEETS
8			I-90-5(12)264	8905-12	1	17

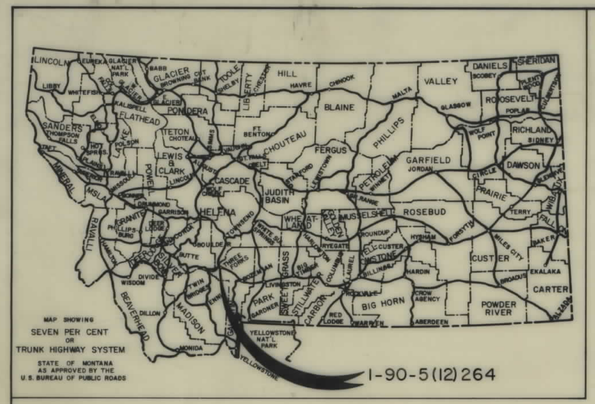

STATE OF MONTANA

STATE HIGHWAY COMMISSION

RIGHT OF WAY PLAN OF

FEDERAL AID PROJECT NO. I-90-5(12) 264 R/W I-90-5(CONST.

MILLIGAN CANYON — JCT. HWY. 287

LENGTH 8.128 MILES

MILLIGAN CANYON to HWY. 287

INDEX

PARCEL NO.	OWNERSHIPS	SHEET NO.
1	ALONZO M. SHANHOLTER - RAYMOND &	
	MARJORIE SHANHOLTER - CONTR. PUR.	3-4-5
1.1	ALONZO M. SHANHOLTER - LESTER &	
	EDITH K. SHANHOLTER - CONTR. PUR.	2-3
2	CLARENCE VISSER	5 6 7
3	JAMES R. SHOUSE	7 8
4	HERBERT DUNBAR RANCHES & DEV. CO.	8 THUR 12
5	" " " " "	12-13-14
6	PETE TOCCI & SON INC.	14-15-16
7	STATE OF MONTANA	16-17
8	KENNETH D. & STACY B. VANDOLAH	16-17

CONVENTIONAL SIGNS

RIGHT OF WAY LINE
CENTERLINE (℄) OR PROJECTED LINE
STK'D. CENTERLINE
PARCEL NUMBER
OWNERSHIP BOUNDARY
R/W USE EXISTING R/W LT. OR RT.
PRESENT TRAVELED WAY (P.T.W.)
R/W LINE FENCED
RAILROAD R/W
CONSTRUCTION LIMITS CUT FILL
FENCE LINE
CONTROL OF ACCESS WITH FENCE
CONTROL OF ACCESS WITHOUT FENCE
GATE IN FENCE
CATTLE GUARD=24'
STATE & NATIONAL BORDER LINES
CITY OR TOWN LIMITS LINE
COUNTY LINE
RESERVATION LINE
TOWNSHIP & SECTION LINE
1/2 SECTION LINE
1/4 SECTION LINE
SECTION CORNER FOUND UNFOUND
1/4 SECTION COR.
1/16 SECTION COR.
CENTER OF SECTION
TELEPHONE OR TELEGRAPH POLES IN PLACE
POWER POLES IN PLACE
TEL. OR TEL. OR POWER POLES TO BE MOVED
NEW PIPES
OLD PIPES IN PLACE
OUTLET DITCH
INLET DITCH
DITCHES
CHANNEL CHANGES CH. CH.
BRIDGE
RAILROADS

STA. 949+79.3 END I-90-5(12) 264 =
STA. 949+79.3 BEG. I-90-5(10) 272

STA 520+60.6 END I-90-5(11) 255 =
STA. 520+60.6 BEG. I-90-5(12) 264

5-28-68
2-7-67

STATE HIGHWAY COMMISSION OF MONTANA

APPROVED: Lund M. Whitten 12-20-67
STATE HIGHWAY ENGINEER DATE

DEPARTMENT OF COMMERCE
BUREAU OF PUBLIC ROADS

APPROVED:
DIVISION ENGINEER DATE

190-5(12)264 SHT 1 OF 17


T. 2N. R. 1W.
A. M. SHANHOLTZER.
RAYMOND & MARJORIE SHANHOLTZER CONTR. PUR.
1.1
A.M. SHANHOLTZER
LESTER & EDITH R. SHANHOLTZER CONTR. PUR.
CLARENCE VASSER
CONT. PUR.: LEO WOODBURY
JAMES SHOUSE
DUNBAR RANCHES
VASSER & WOODBURY
PETER TOCCI
RANGE LINE = COUNTY LINE
DUNBAR RANCHES
PETER TOCCI
T. 2N. R. 1E.
STATE OF MONT.
KENNETH D. & STACY B. VANDOLAH
I 90-5(2)272
976+38
STA 994+00
END I 90-5(2)247
Albert Sloan & Kenneth Vandolah Three Forks
Contract C Etal Bozeman
Kenneth Vandolah Three Forks
John Teselle - Bozeman
Dunbar Ranches - Three Forks
2-7-67, 5-28-68

FED. ROAD DIST. NO.	STATE OF MONTANA	FED. AID PROJECT NUMBERS CONST. NO.	R/W NO.	STATE NO.	SHEET NO.	TOTAL SHEETS
8			I-90-5(12)264	8905-12	3	17

OWNERSHIPS

PARCEL	NAME	ADDRESS	TOTAL AREA	GROSS R/W AREA	P. T. W. AREA	AREA TO BE ACQUIRED	REMAINDER LEFT	REMAINDER RIGHT	EASEMENT & PERMIT
1.1	ALONZO M. SHANHOLTZER-LESTER	CARDWELL, MONT.	320.00 AC.	18.33 AC.	0.45 AC.	17.88 AC.	114.14 AC.	187.53 AC.	
	&EDITH K. SHANHOLTZER CONTR. PUR.								
1	ALONZO M. SHANHOLTZER-RAYMOND		640.00 AC.	67.82 AC.	7.16 AC.	60.66 AC.	447.26 AC.	124.47 AC.	3.01 AC.
	&MARJORIE SHANHOLTZER CONTR. PUR.	CARDWELL, MONT.							

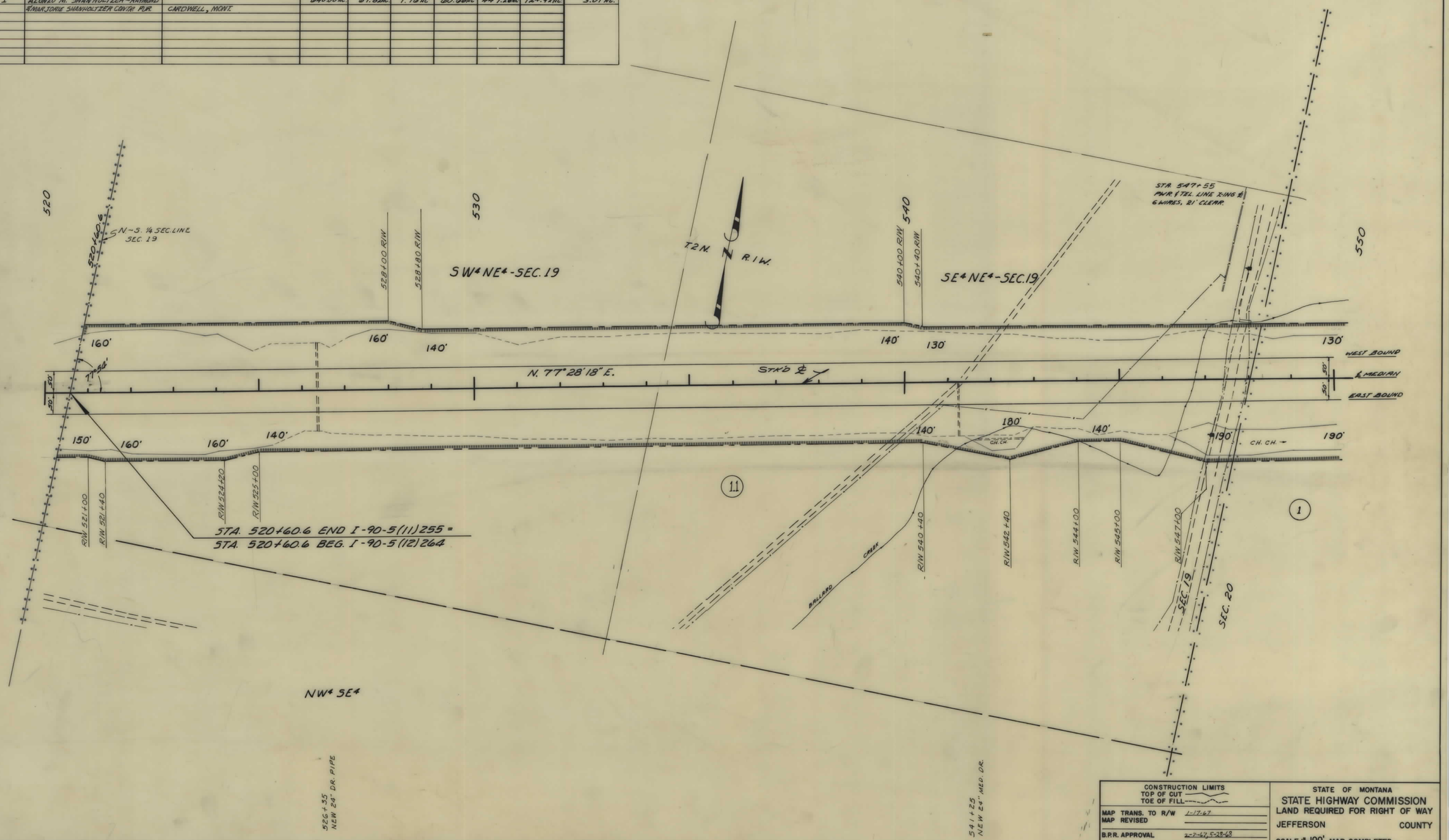

CONSTRUCTION LIMITS
TOP OF CUT
TOE OF FILL

MAP TRANS. TO R/W 1-17-67
MAP REVISED
B.P.R. APPROVAL 2-2-67, 5-28-68

STATE OF MONTANA
STATE HIGHWAY COMMISSION
LAND REQUIRED FOR RIGHT OF WAY
JEFFERSON COUNTY
SCALE 1" = 100' MAP COMPLETED

I-90-5(12)264 SHT 3 OF 17

FED. ROAD DIST. NO.	STATE OF MONTANA	FED. AID PROJECT NUMBERS		STATE NO.	SHEET NO.	TOTAL SHEETS
		CONST. NO.	R/W NO.			
8			1-90-5(12)264	8905-12	4	17

OWNERSHIPS

PARCEL	NAME	ADDRESS	TOTAL AREA	GROSS R/W AREA	P. T. W. AREA	AREA TO BE ACQUIRED	REMAINDER LEFT	REMAINDER RIGHT	PERMITS & EASEMENTS
1	ALONZO M. SHANHOLTZER-RAYMOND & MARJORIE SHANHOLTZER-CONTR. PUR.	CARDWELL, MONT.	640.00 AC	67.82 AC.	7.16 AC.	60.66 AC.	447.26 AC.	124.92 AC.	3.01 AC.

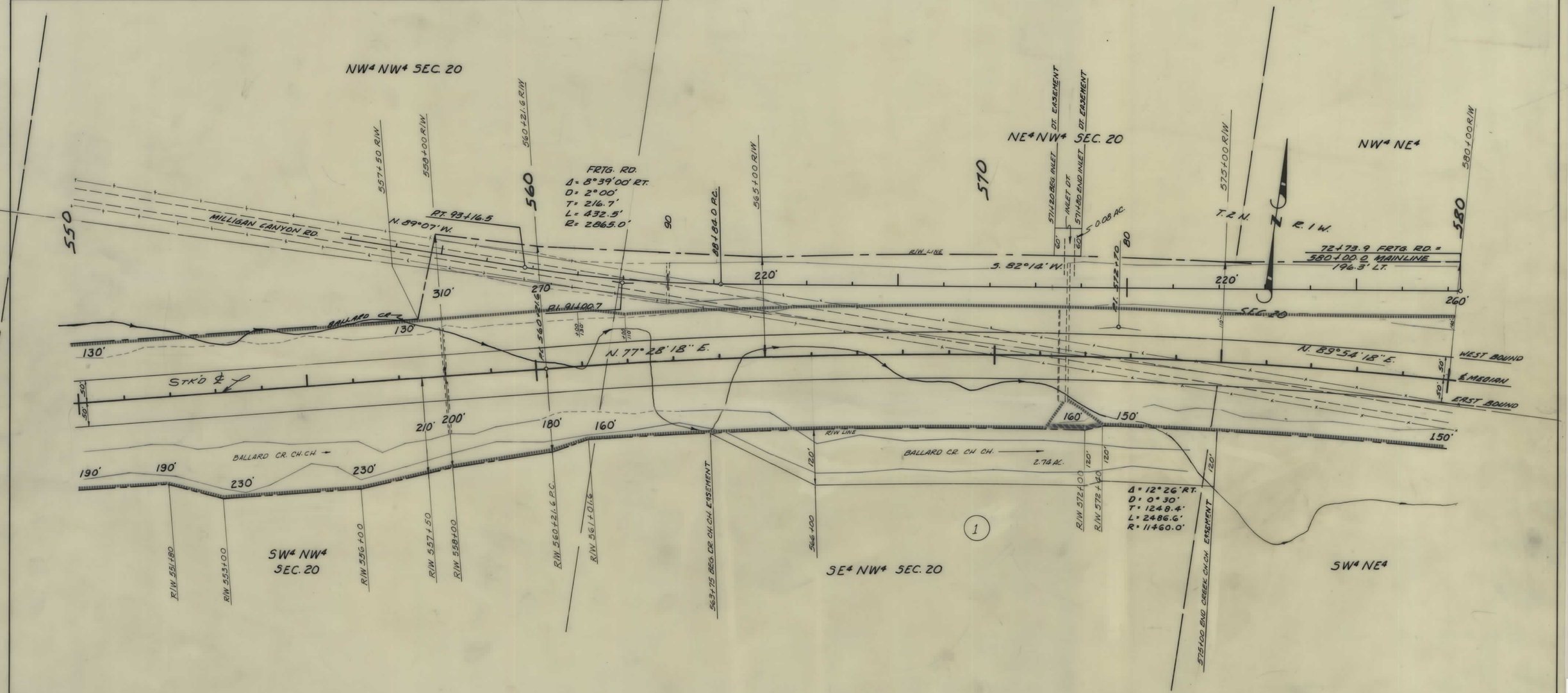

CONSTRUCTION LIMITS	STATE OF MONTANA
TOP OF CUT ———	STATE HIGHWAY COMMISSION
TOE OF FILL - - - -	LAND REQUIRED FOR RIGHT OF WAY
MAP TRANS. TO R/W 1-17-67	JEFFERSON COUNTY
MAP REVISED	
B.P.R. APPROVAL 2-7-67 & 7-3-67, 1-16-8 5-28-68	SCALE 1" = 100' MAP COMPLETED

1-90-5(12)264 SHT 4 OF 17

FED. ROAD DIST. NO.	STATE OF MONTANA	FED. AID PROJECT NUMBERS CONST. NO.	R/W NO.	STATE NO.	SHEET NO.	TOTAL SHEETS
8			1-90-5(12)264	8905-12	5	17

OWNERSHIPS

PARCEL	NAME	ADDRESS	TOTAL AREA	GROSS R/W AREA	P. T. W. AREA	AREA TO BE ACQUIRED	REMAINDER LEFT	REMAINDER RIGHT
1	ALONZO M. SHANHOLTZER-RAYMOND & MARJORIE SHANHOLTZER CONTR. PUR.	CARDWELL, MONT.	640.00 AC.	67.82 AC.	7.16 AC.	60.66 AC.	447.26 AC.	124.92 AC.
2	CLARENCE VISSER	% LEO WOODBURY-CARDWELL, MONT.	4360.0	50.14	1.44	48.70	446.38	3862.88

EASEMENT & PERMIT
3.01 AC.

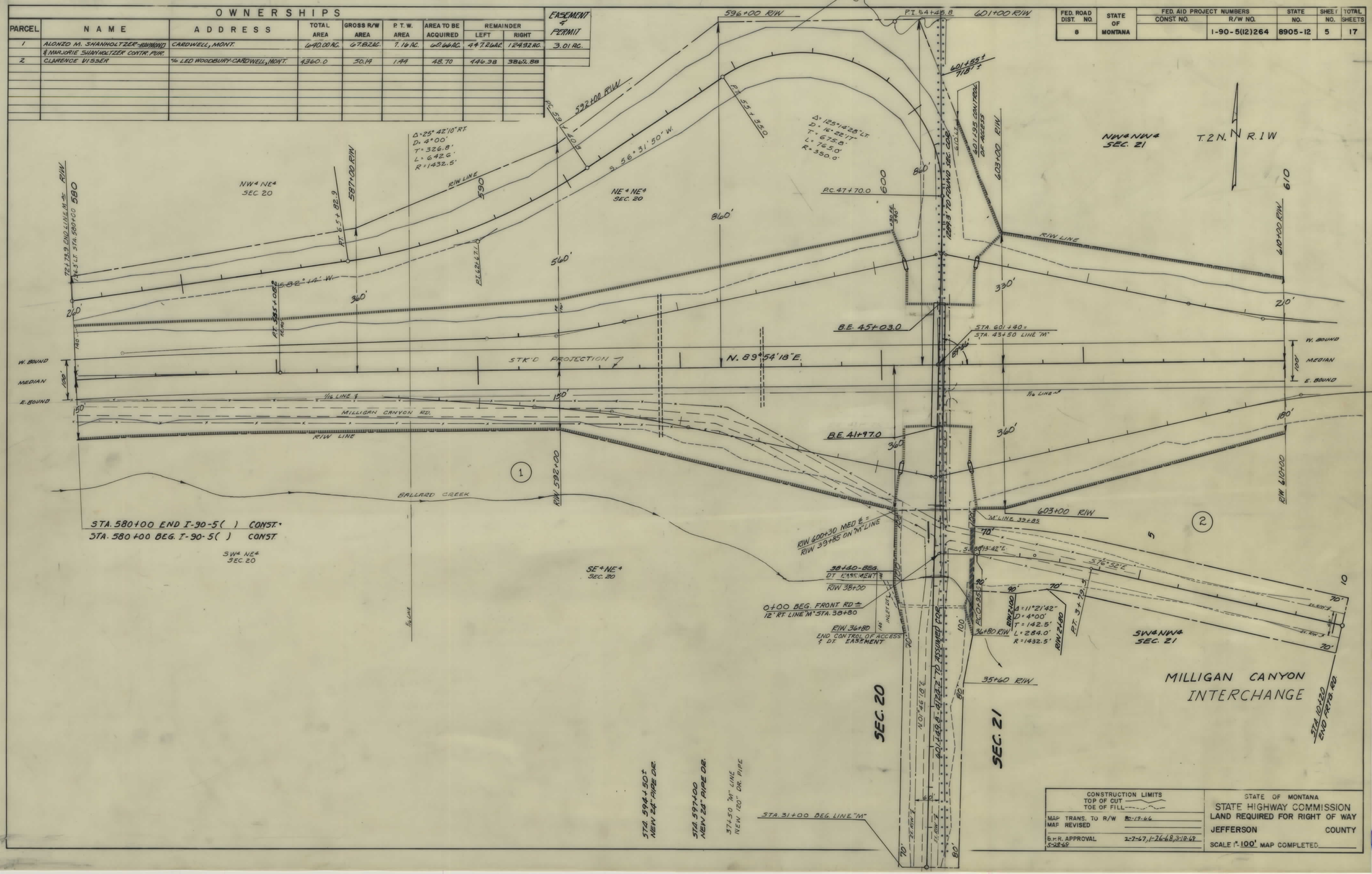

CONSTRUCTION LIMITS	STATE OF MONTANA
TOP OF CUT / TOE OF FILL	STATE HIGHWAY COMMISSION
MAP TRANS. TO R/W 10-19-66	LAND REQUIRED FOR RIGHT OF WAY
MAP REVISED	JEFFERSON COUNTY
B. & R. APPROVAL 2-7-67, 1-26-68, 3-12-68, 5-28-68	SCALE 1" = 100' MAP COMPLETED

I 90-5(12)264 SHT 5 OF 17

FED. ROAD DIST. NO.	STATE OF MONTANA	FED. AID PROJECT NUMBERS CONST. NO.	R/W NO.	STATE NO.	SHEET NO.	TOTAL SHEETS
8			1-90-5(12)264	8905-12	6	17

OWNERSHIPS

PARCEL	NAME	ADDRESS	TOTAL AREA	GROSS R/W AREA	P. T. W. AREA	AREA TO BE ACQUIRED	REMAINDER LEFT	REMAINDER RIGHT
2	CLARENCE VISSER	% LEO WOODBURY - CARDWELL, MONT.	4360.0	50.14	1.44	48.70	446.98	3862.88

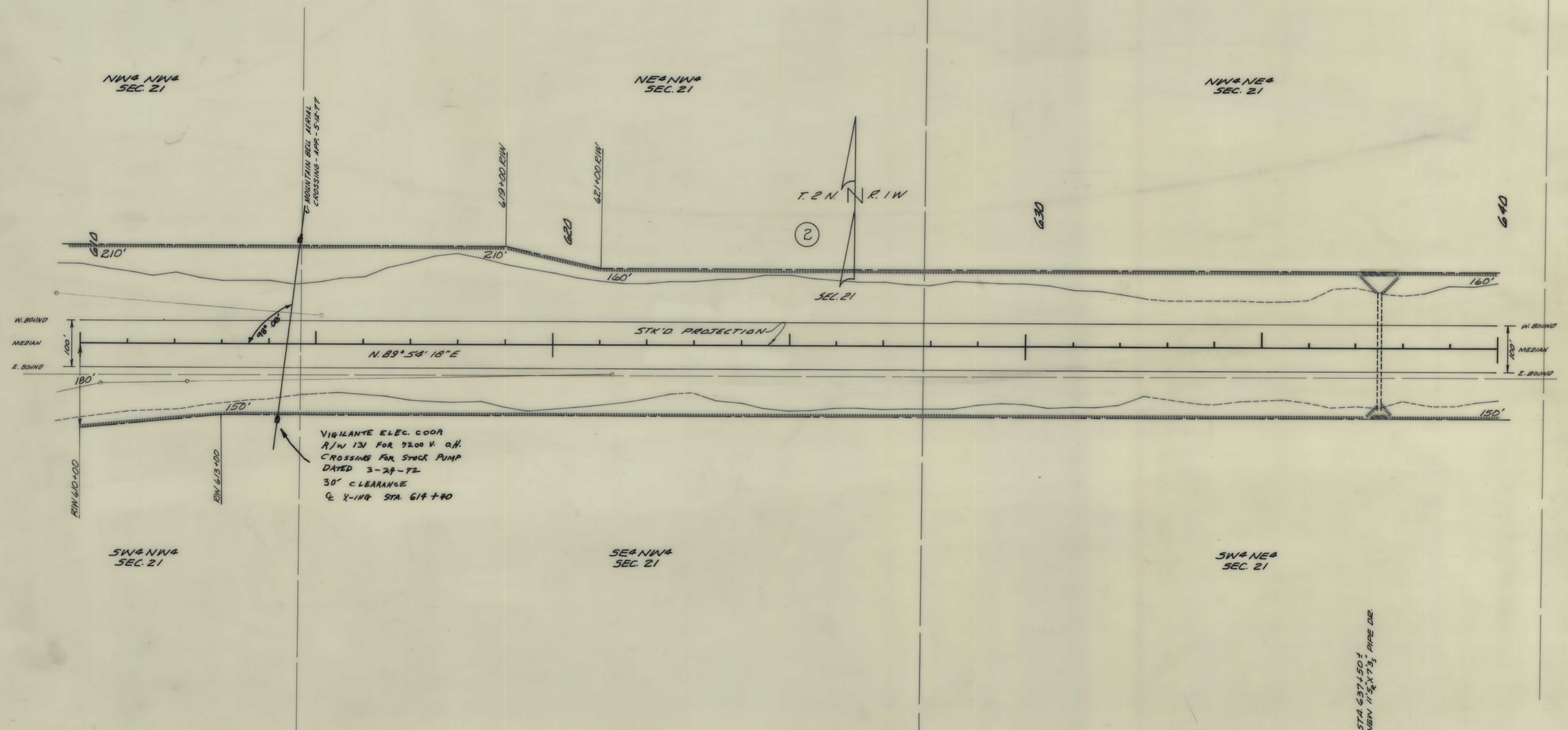

CONSTRUCTION LIMITS
TOP OF CUT
TOE OF FILL

MAP TRANS. TO R/W 10-19-66
MAP REVISED
B.P.R. APPROVAL 2-7-67, 4-21-72

STATE OF MONTANA
STATE HIGHWAY COMMISSION
LAND REQUIRED FOR RIGHT OF WAY
JEFFERSON COUNTY
SCALE 1" = 100' MAP COMPLETED

1-90-5(12)264 SHT 6 OF 17

FED. ROAD DIST. NO.	STATE OF MONTANA	FED. AID PROJECT NUMBERS		STATE NO.	SHEET NO.	TOTAL SHEETS
		CONST. NO.	R/W NO.			
8			I-90-5(12)264	8905-12	7	17

OWNERSHIPS

PARCEL	NAME	ADDRESS	TOTAL AREA	GROSS R/W AREA	P. T. W. AREA	AREA TO BE ACQUIRED	REMAINDER LEFT	REMAINDER RIGHT
2	CLARENCE VISSER	% LEO WOODBURY - CARDWELL, MONT.	4360.0	50.14	1.44	48.70	446.98	3862.88
3	JAMES R. SHOUSE	RT. 1 - THREE FORKS, MONT.	360.0	24.29		24.29	30.30	305.41

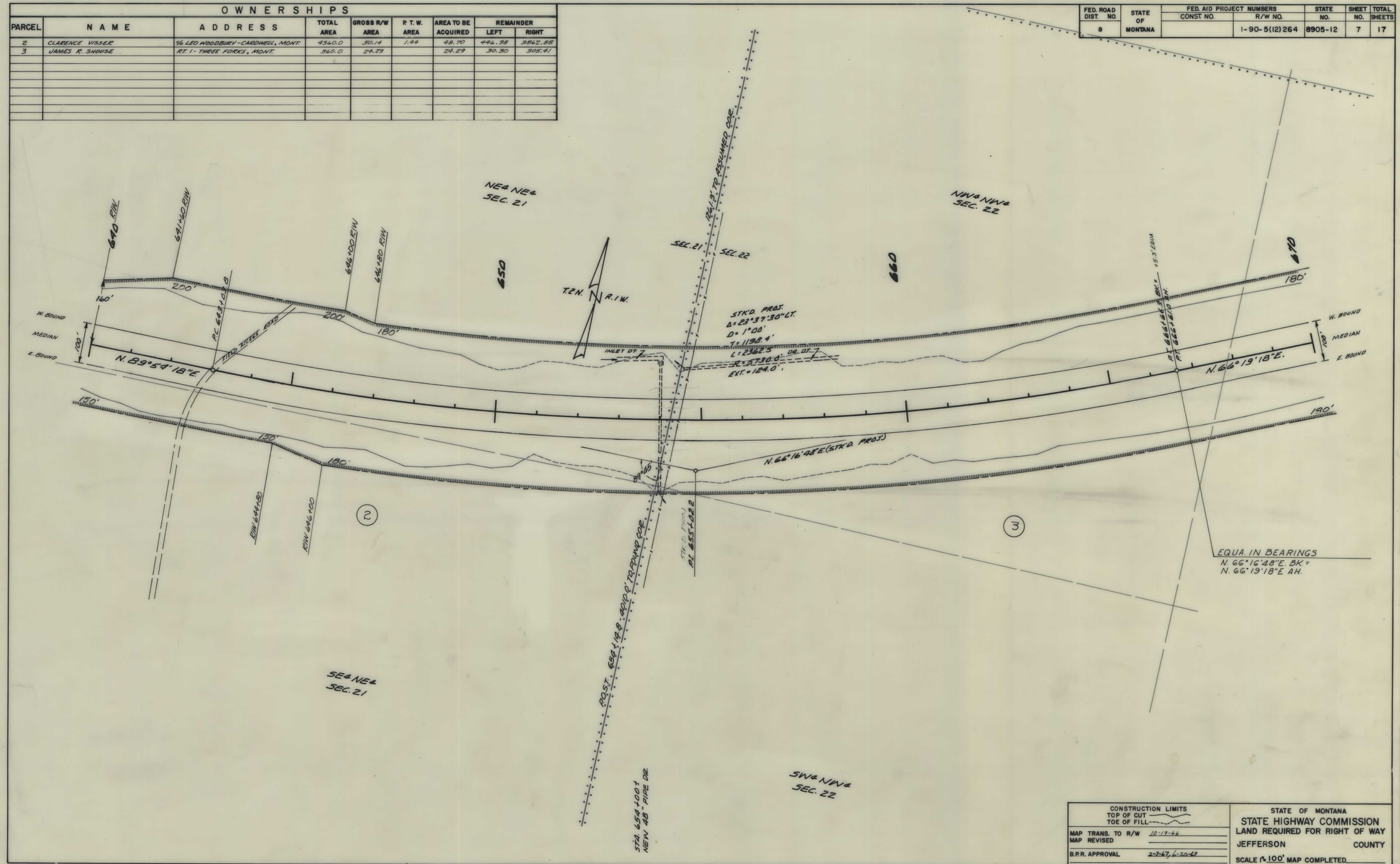

CONSTRUCTION LIMITS	STATE OF MONTANA
TOP OF CUT ———	STATE HIGHWAY COMMISSION
TOE OF FILL ———	LAND REQUIRED FOR RIGHT OF WAY
MAP TRANS. TO R/W 10-19-66	JEFFERSON COUNTY
MAP REVISED	
B.P.R. APPROVAL 2-7-67, 6-20-67	SCALE 1" = 100' MAP COMPLETED

I 90-5(12)264 SHT 7 OF 17

FED. ROAD DIST. NO.	STATE OF MONTANA	FED. AID PROJECT NUMBERS		STATE NO.	SHEET NO.	TOTAL SHEETS
		CONST. NO.	R/W NO.			
8			I-90-5(12)264	8905-12	8	17

OWNERSHIPS

PARCEL	NAME	ADDRESS	TOTAL AREA	GROSS R/W AREA	P. T. W. AREA	AREA TO BE ACQUIRED	REMAINDER LEFT	REMAINDER RIGHT
3	JAMES R. SHOUSE	RT. 1-THREE FORKS, MONT.	360.0	24.29		24.29	30.30	305.41
4	HERBERT DUNBAR RANCHES & DEVELOPMENT	CO. - THREE FORKS, MONT.	20825.41	100.18		100.18	20595.04	130.19

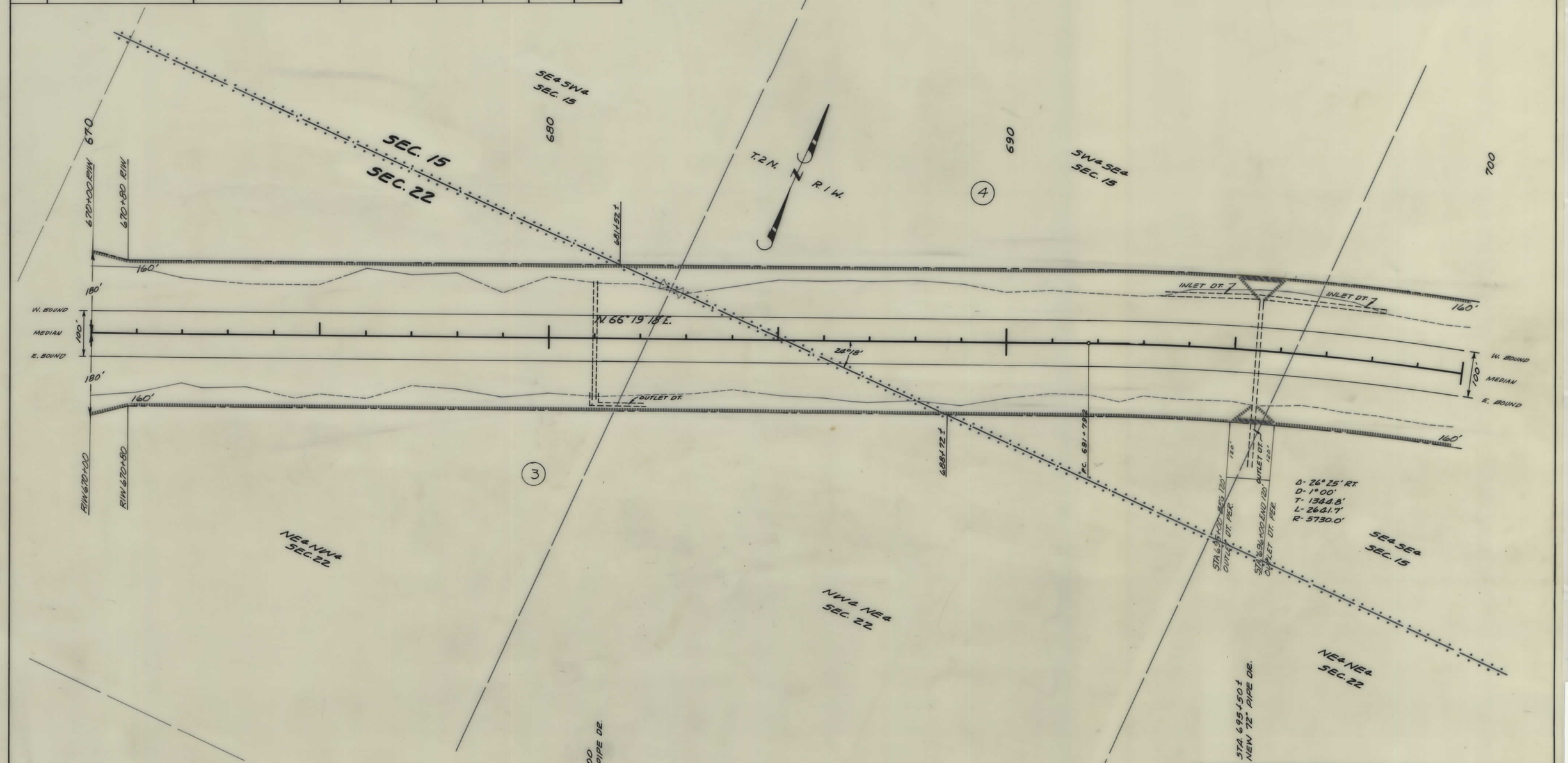

CONSTRUCTION LIMITS
TOP OF CUT
TOE OF FILL

MAP TRANS. TO R/W 10-19-66
MAP REVISED
B.P.R. APPROVAL 2-7-67

STATE OF MONTANA
STATE HIGHWAY COMMISSION
LAND REQUIRED FOR RIGHT OF WAY
JEFFERSON COUNTY
SCALE 1" = 100' MAP COMPLETED

I 90-5(12)264 SHT 8 OF 17

FED. ROAD DIST. NO.	STATE OF MONTANA	FED. AID PROJECT NUMBERS CONST. NO.	R/W NO.	STATE NO.	SHEET NO.	TOTAL SHEETS
8			1-90-5(12) 264	8905-12	9	17

OWNERSHIPS

PARCEL	NAME	ADDRESS	TOTAL AREA	GROSS R/W AREA	P. T. W. AREA	AREA TO BE ACQUIRED	REMAINDER LEFT	REMAINDER RIGHT
4	HERBERT DUNBAR RANCHES & DEVELOPMENT CO.	THREE FORKS, MONT.	20825.41	100.18		100.18	20595.04	130.19

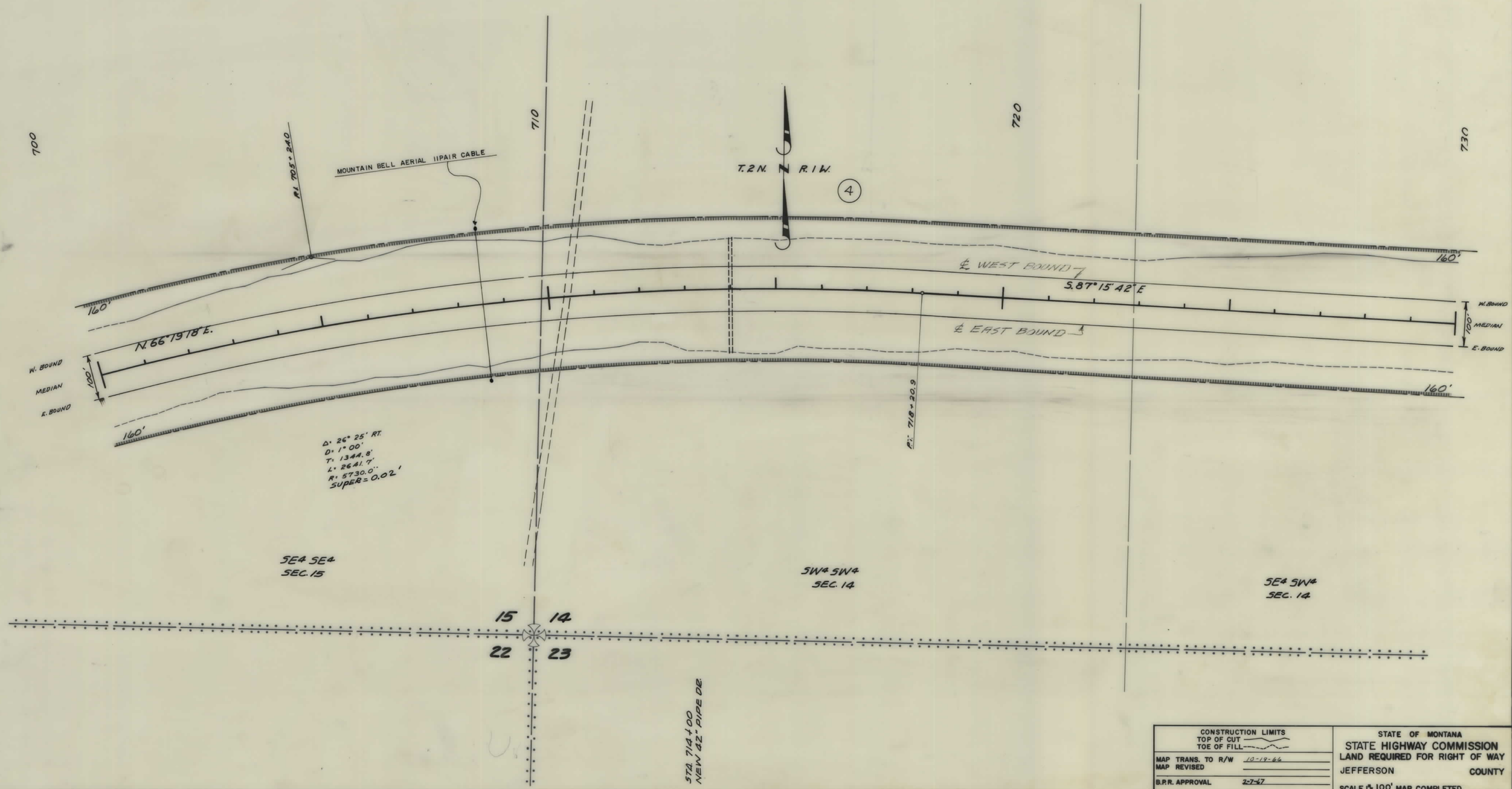

CONSTRUCTION LIMITS
TOP OF CUT
TOE OF FILL

MAP TRANS. TO R/W 10-19-66
MAP REVISED
B.P.R. APPROVAL 2-7-67

STATE OF MONTANA
STATE HIGHWAY COMMISSION
LAND REQUIRED FOR RIGHT OF WAY
JEFFERSON COUNTY
SCALE 1" = 100' MAP COMPLETED

I 90-5(12)264 SHT 9 OF 17

FED. ROAD DIST. NO.	STATE OF MONTANA	FED. AID PROJECT NUMBERS CONST. NO.	R/W NO.	STATE NO.	SHEET NO.	TOTAL SHEETS
8			1-90-5(12)264	8905-12	10	17

OWNERSHIPS

PARCEL	NAME	ADDRESS	TOTAL AREA	GROSS R/W AREA	P. T. W. AREA	AREA TO BE ACQUIRED	REMAINDER LEFT	REMAINDER RIGHT
4	HERBERT DUNBAR RANCHES & DEVELOPMENT CO.	THREE FORKS, MONT.	20825.41	100.18		100.18	20595.04	130.19

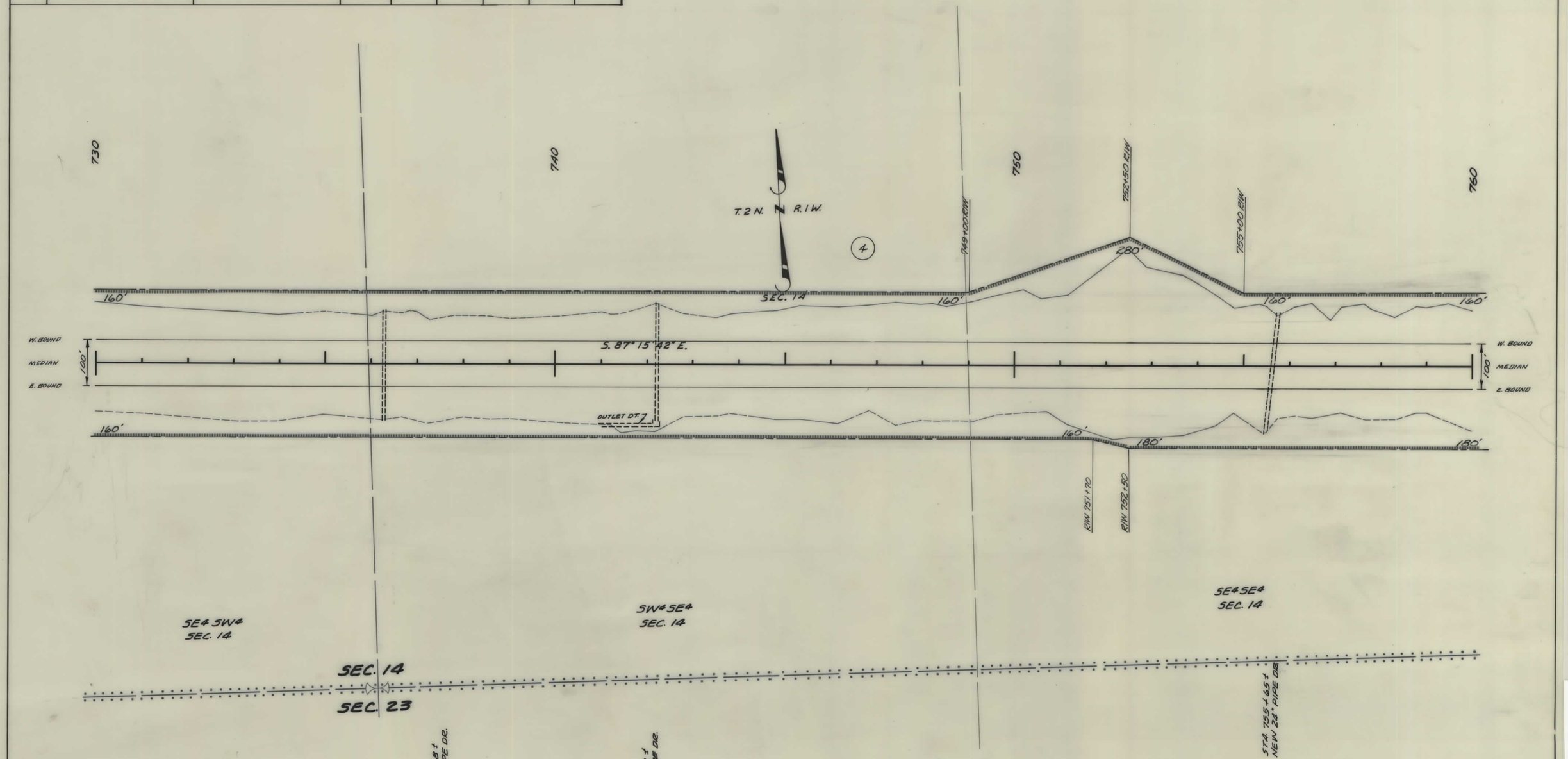

CONSTRUCTION LIMITS
TOP OF CUT
TOE OF FILL

MAP TRANS. TO R/W 10-19-66
MAP REVISED
B.P.R. APPROVAL 2-7-67

STATE OF MONTANA
STATE HIGHWAY COMMISSION
LAND REQUIRED FOR RIGHT OF WAY
JEFFERSON COUNTY
SCALE 1" = 100' MAP COMPLETED

1 90-5(12)264 SHT 10 OF 17

FED. ROAD DIST. NO.	STATE OF MONTANA	FED. AID PROJECT NUMBERS CONST. NO.	R/W NO.	STATE NO.	SHEET NO.	TOTAL SHEETS
8			1-90-5(12)264	8905-12	11	17

OWNERSHIPS

PARCEL	NAME	ADDRESS	TOTAL AREA	GROSS R/W AREA	P. T. W. AREA	AREA TO BE ACQUIRED	REMAINDER LEFT	REMAINDER RIGHT
4	HERBERT DUNBAR RANCHES & DEVELOPMENT CO.	THREE FORKS, MONT.	20825.41	100.18		100.18	20595.04	130.19

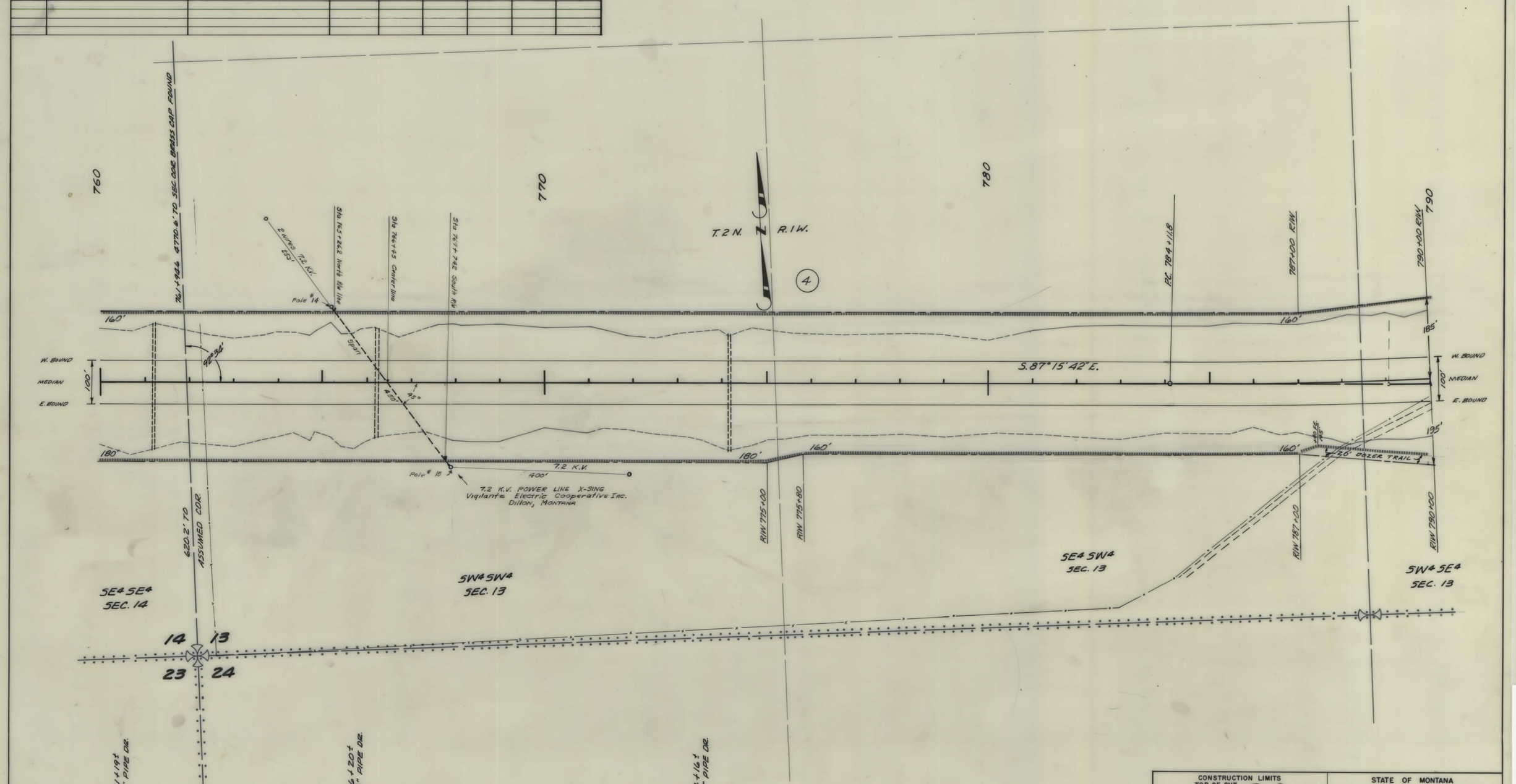

CONSTRUCTION LIMITS
TOP OF CUT
TOE OF FILL

MAP TRANS. TO R/W 10-19-66
MAP REVISED
B.P.R. APPROVAL 2-7-67, 10-16-68

STATE OF MONTANA
STATE HIGHWAY COMMISSION
LAND REQUIRED FOR RIGHT OF WAY
JEFFERSON COUNTY
SCALE 1" = 100' MAP COMPLETED

190-5(12)264 SHT 11 OF 17

FED. ROAD DIST. NO.	STATE OF MONTANA	FED. AID PROJECT NUMBERS CONST. NO.	R/W NO.	STATE NO.	SHEET NO.	TOTAL SHEETS
8			I-90-5(12)264	8905-12	12	17

OWNERSHIPS

PARCEL	NAME	ADDRESS	TOTAL AREA	GROSS R/W AREA	P. T. W. AREA	AREA TO BE ACQUIRED	REMAINDER LEFT	REMAINDER RIGHT
4	HERBERT DUNBAR RANCHES & DEVELOPMENT CO.	THREE FORKS, MONT.	20825.41	100.18		100.18	20595.04	130.19
5	HERBERT DUNBAR RANCHES & DEVELOPMENT CO.	THREE FORKS, MONT.	1774.59	39.06		39.06	1652.01	83.52

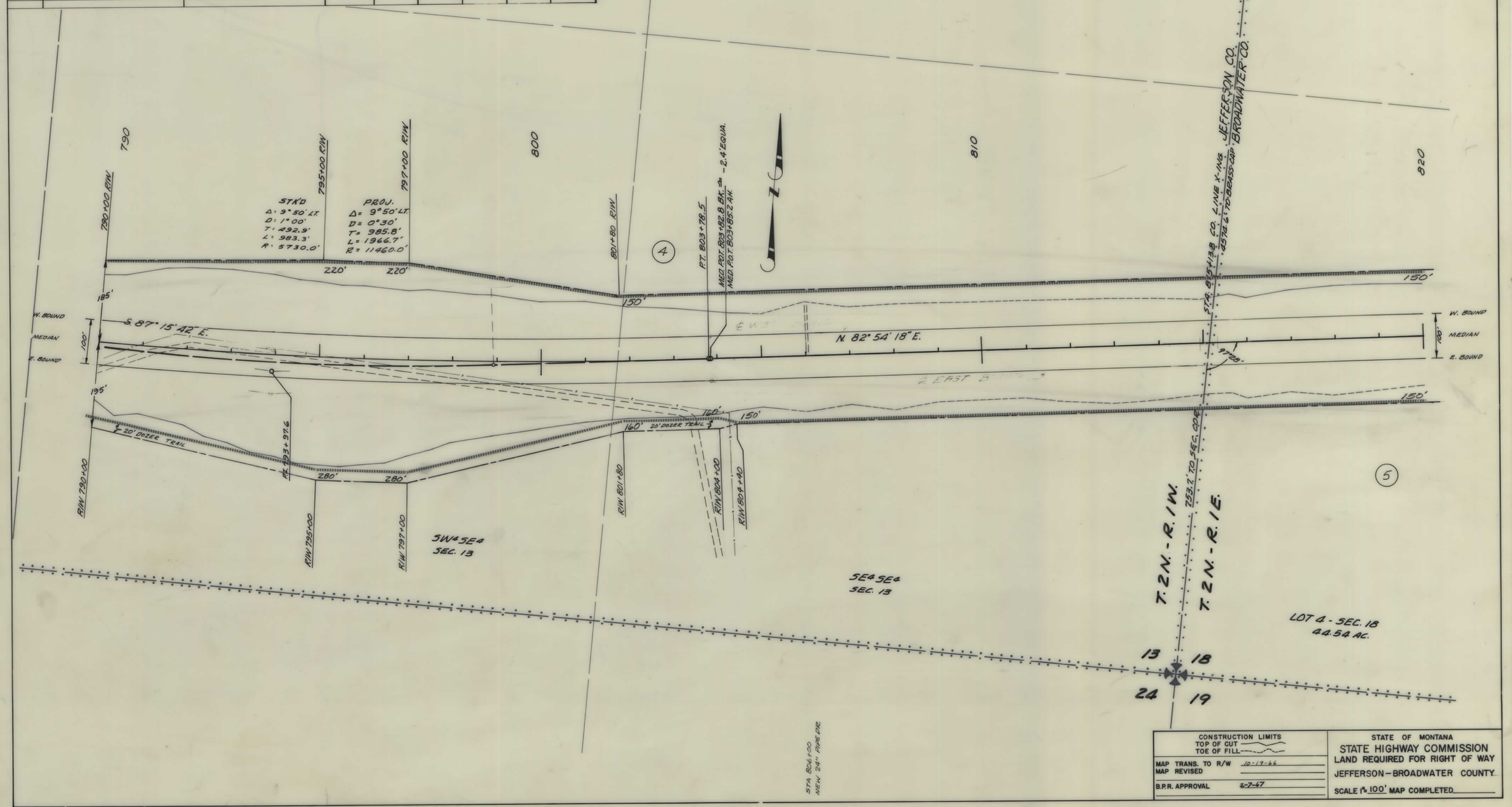

CONSTRUCTION LIMITS
TOP OF CUT
TOE OF FILL

MAP TRANS. TO R/W 10-19-66
MAP REVISED
B.P.R. APPROVAL 4-7-67

STATE OF MONTANA
STATE HIGHWAY COMMISSION
LAND REQUIRED FOR RIGHT OF WAY
JEFFERSON – BROADWATER COUNTY
SCALE 1" = 100' MAP COMPLETED

I 90-5(12)264 SHT 12 OF 17

FED. ROAD DIST. NO.	STATE OF MONTANA	FED. AID PROJECT NUMBERS CONST. NO.	R/W NO.	STATE NO.	SHEET NO.	TOTAL SHEETS
8			1-90-5(12)264	8905-12	13	17

OWNERSHIPS

PARCEL	NAME	ADDRESS	TOTAL AREA	GROSS R/W AREA	P. T. W. AREA	AREA TO BE ACQUIRED	REMAINDER LEFT	REMAINDER RIGHT
5	HERBERT DUNBAR RANCHES & DEVELOPMENT CO.	THREE FORKS, MONT.	1774.59	39.06		39.06	1652.01	83.52

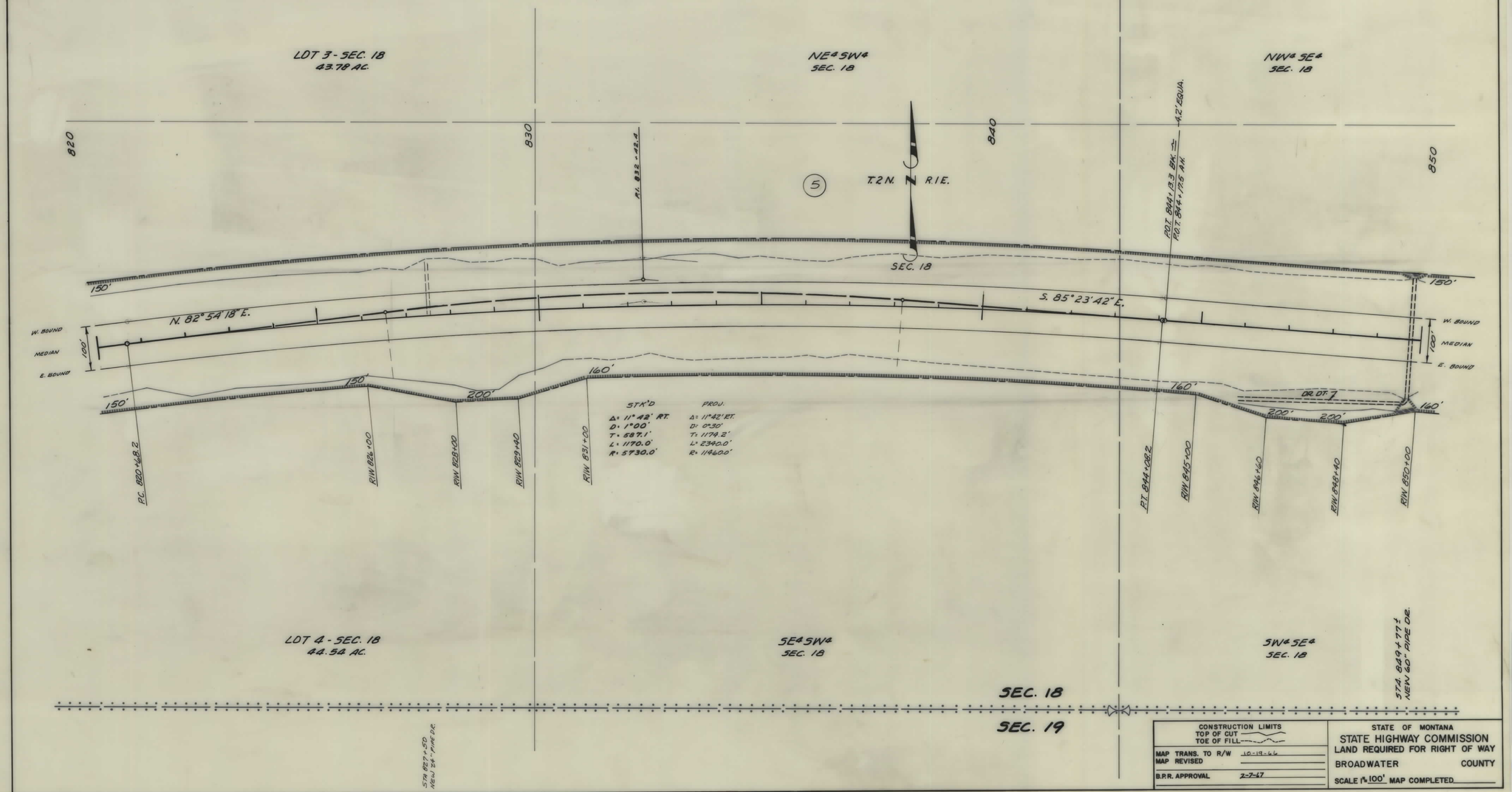

CONSTRUCTION LIMITS	
TOP OF CUT	
TOE OF FILL	
MAP TRANS. TO R/W	10-19-66
MAP REVISED	
B.P.R. APPROVAL	2-7-67

STATE OF MONTANA
STATE HIGHWAY COMMISSION
LAND REQUIRED FOR RIGHT OF WAY
BROADWATER COUNTY
SCALE 1" = 100' MAP COMPLETED

1-90-5(12)264 SHT 13 OF 17

FED. ROAD DIST. NO.	STATE OF MONTANA	FED. AID PROJECT NUMBERS		STATE NO.	SHEET NO.	TOTAL SHEETS
		CONST. NO.	R/W NO.			
8			1-90-5(12) 264	8905-12	14	17

OWNERSHIPS

PARCEL	NAME	ADDRESS	TOTAL AREA	GROSS R/W AREA	P. T. W. AREA	AREA TO BE ACQUIRED	REMAINDER LEFT	REMAINDER RIGHT
5	HERBERT DUNBAR RANCHES & DEVELOPMENT	CO. - THREE FORKS, MONT.	1774.59	39.06		39.06	1652.01	83.52
4&5	HERBERT DUNBAR RANCHES & DEVELOPMENT CO.	THREE FORKS, MONT.	22600.00	139.24		139.24	22247.05	213.71
6	PETE TOCCI & SON INC.	THREE FORKS, MONT.	4940.00	39.05		39.05	562.40	4338.55

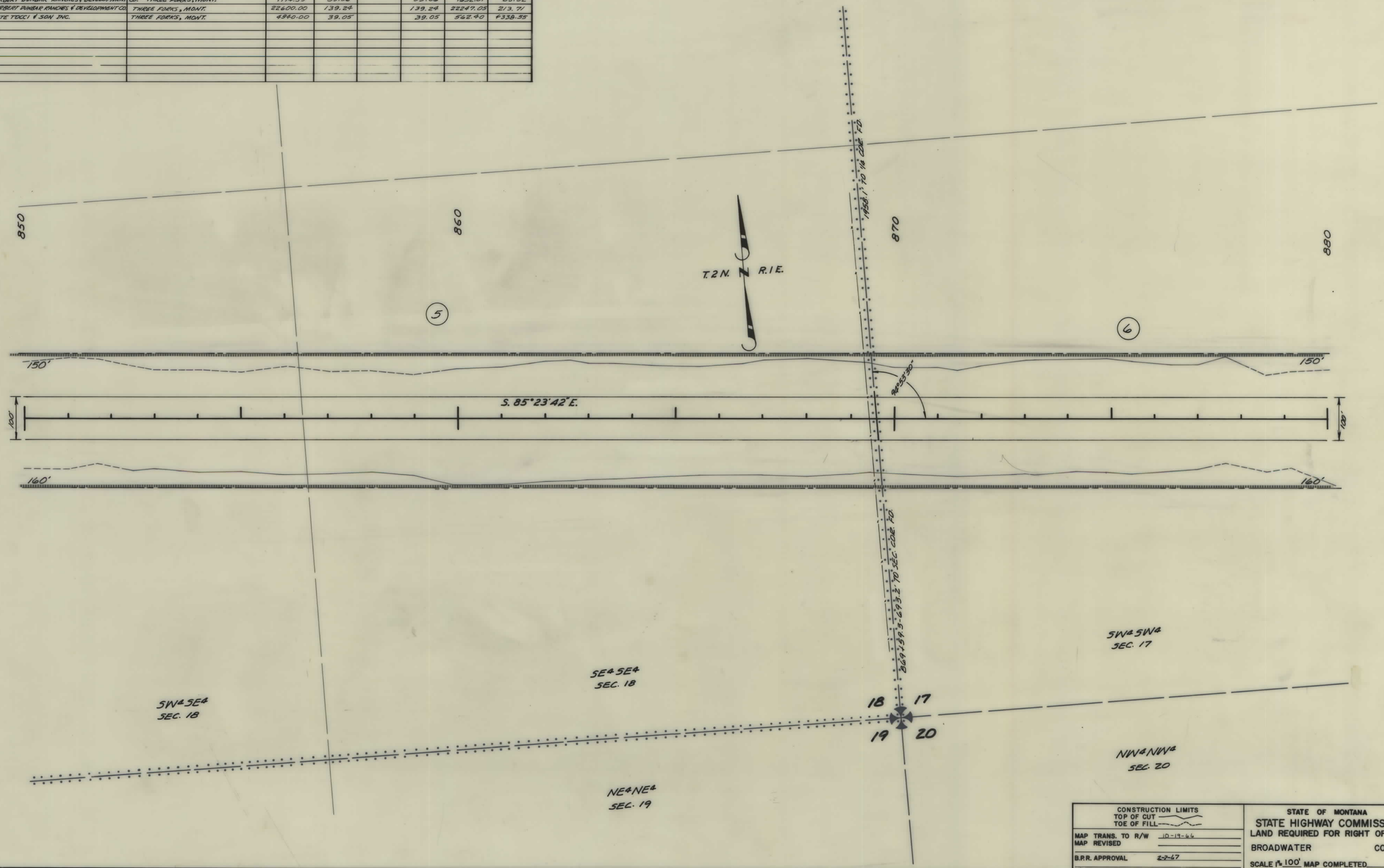

CONSTRUCTION LIMITS
TOP OF CUT
TOE OF FILL

MAP TRANS. TO R/W 10-19-66
MAP REVISED
B.P.R. APPROVAL 2-2-67

STATE OF MONTANA
STATE HIGHWAY COMMISSION
LAND REQUIRED FOR RIGHT OF WAY
BROADWATER COUNTY
SCALE 1" = 100' MAP COMPLETED

1 90-5(12)264 SHT 14 OF 17

FED. ROAD DIST. NO.	STATE OF MONTANA	FED. AID PROJECT NUMBERS		STATE NO.	SHEET NO.	TOTAL SHEETS
		CONST. NO.	R/W NO.			
8			I-90-5(12)264	8905-12	15	17

OWNERSHIPS

PARCEL	NAME	ADDRESS	TOTAL AREA	GROSS R/W AREA	P. T. W. AREA	AREA TO BE ACQUIRED	REMAINDER LEFT	REMAINDER RIGHT
6	PETE TOCCI & SON, INC.	THREE FORKS, MONT.	4940.0	39.05		39.05	562.40	4338.55

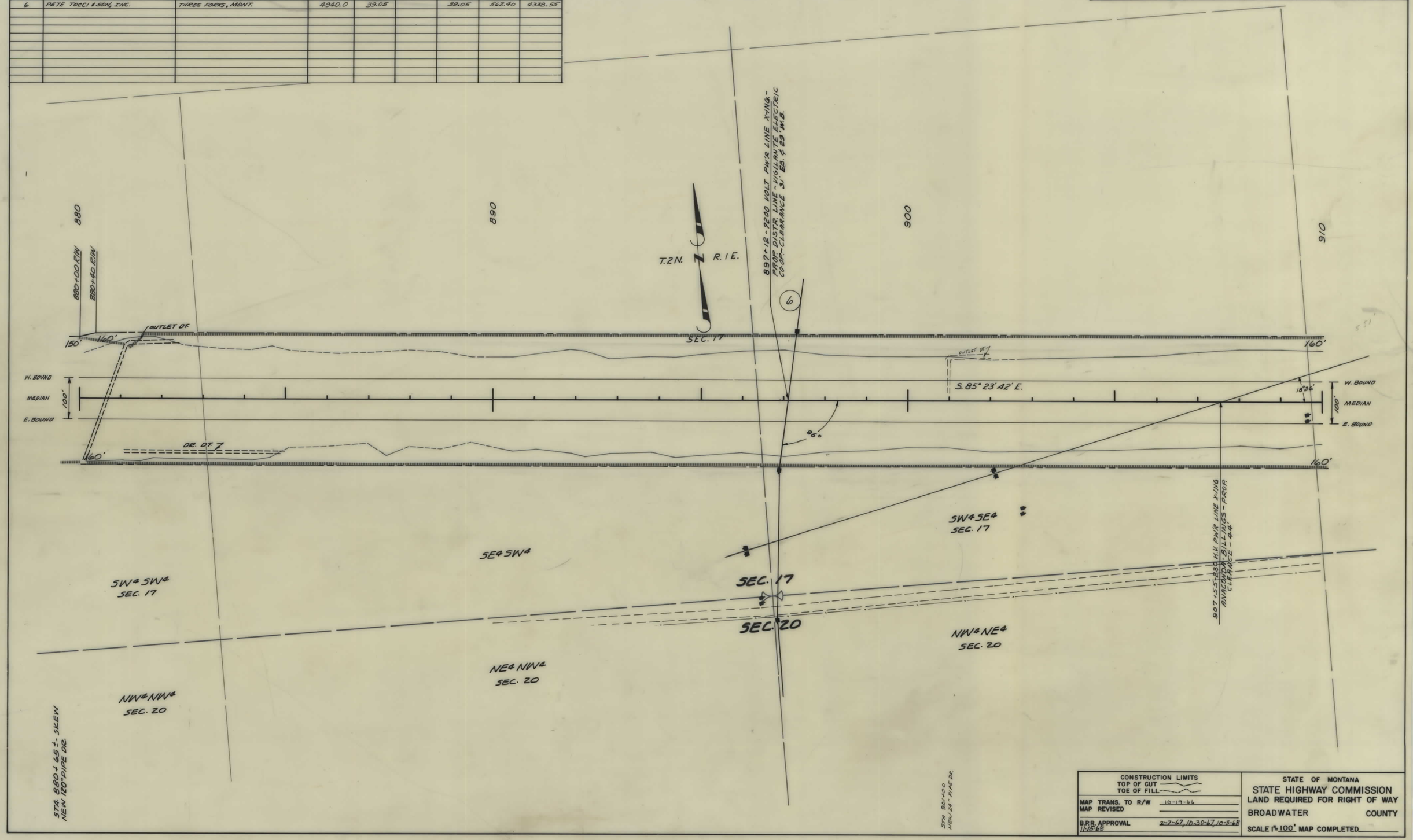

CONSTRUCTION LIMITS	STATE OF MONTANA
TOP OF CUT / TOE OF FILL	STATE HIGHWAY COMMISSION
MAP TRANS. TO R/W 10-19-66	LAND REQUIRED FOR RIGHT OF WAY
MAP REVISED	BROADWATER COUNTY
B.P.R. APPROVAL 2-7-67, 10-30-67, 10-3-68 11-15-68	SCALE 1" = 100' MAP COMPLETED

I 90-5(12)264 SHT 15 OF 17

FED. ROAD DIST. NO.	STATE OF MONTANA	FED. AID PROJECT NUMBERS		STATE NO.	SHEET NO.	TOTAL SHEETS
		CONST. NO.	R/W NO.			
8			1-90-5(12)264	8905-12	16	17

OWNERSHIPS

PARCEL	NAME	ADDRESS	TOTAL AREA	GROSS R/W AREA	P. T. W. AREA	AREA TO BE ACQUIRED	REMAINDER LEFT	REMAINDER RIGHT
6	PETE TOCCI & SON, INC.	THREE FORKS, MONT.	4940.00	39.05		39.05	562.40	4338.55
7	STATE OF MONTANA	HELENA, MONT.	320.0	20.62		20.62	299.38	
8	KENNETH D. & STACY B. VANDOLAH	THREE FORKS, MONT.	1262.37	0.59		0.59		1261.78

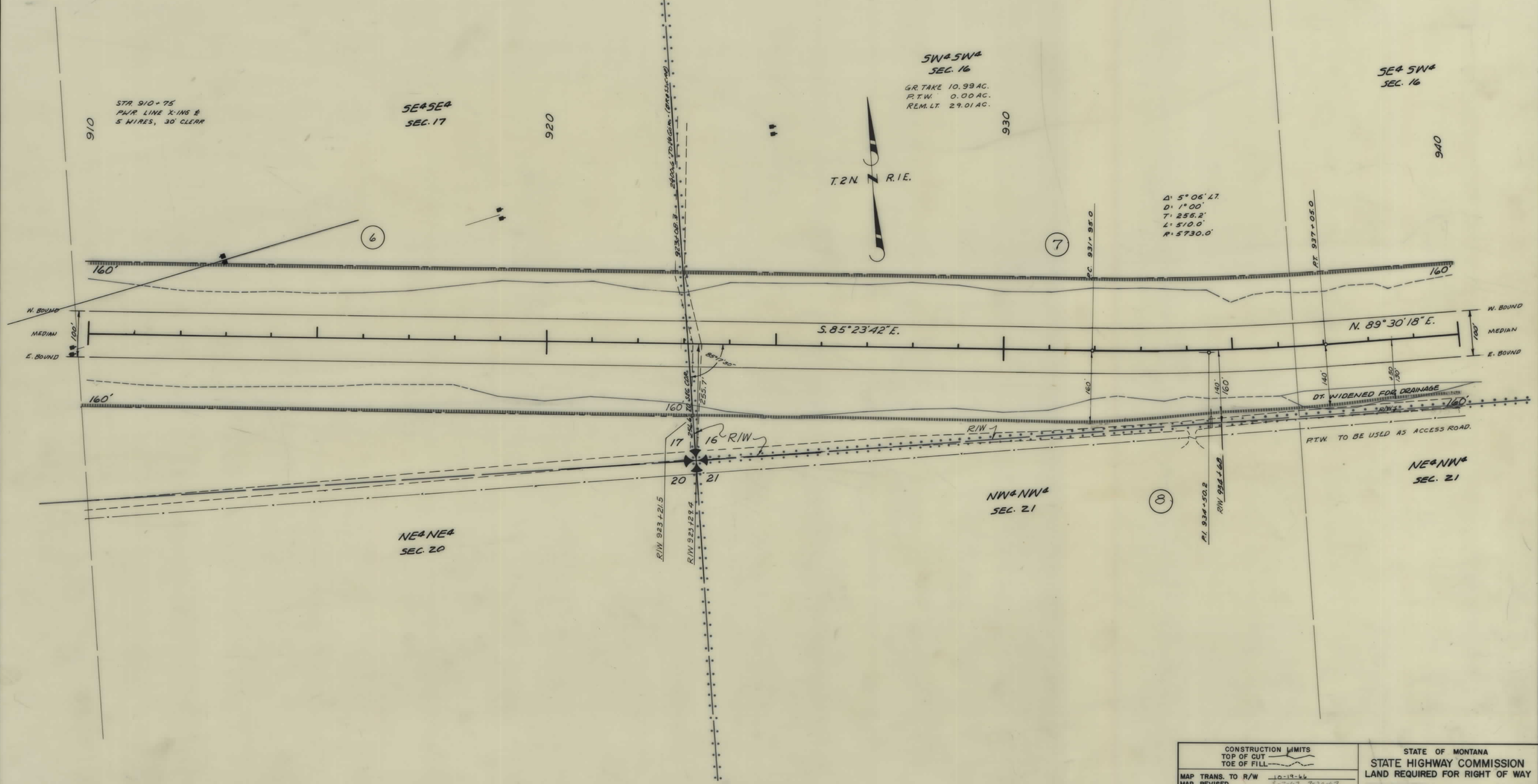

CONSTRUCTION LIMITS	
TOP OF CUT	
TOE OF FILL	
MAP TRANS. TO R/W	10-19-66
MAP REVISED	3-2-67 7-20-67
B.P.R. APPROVAL 10-3-68	2-7-67, 3-9-67, 7-25-67

STATE OF MONTANA
STATE HIGHWAY COMMISSION
LAND REQUIRED FOR RIGHT OF WAY
BROADWATER COUNTY
SCALE 1" = 100' MAP COMPLETED

1-90-5(12)264 SHT 16 OF 17

FED. ROAD DIST. NO.	STATE OF MONTANA	FED. AID PROJECT NUMBERS CONST. NO.	R/W NO.	STATE NO.	SHEET NO.	TOTAL SHEETS
8			I-90-5(12)264	8905-12	17	17

OWNERSHIPS

PARCEL	NAME	ADDRESS	TOTAL AREA	GROSS R/W AREA	P. T. W. AREA	AREA TO BE ACQUIRED	REMAINDER LEFT	REMAINDER RIGHT
7	STATE OF MONTANA	HELENA, MONT.	320.00	20.62		20.62	299.38	
8	KENNETH D. & STACY B. VANDOLAH	THREE FORKS, MONT.	1262.37	0.59		0.59		1261.78

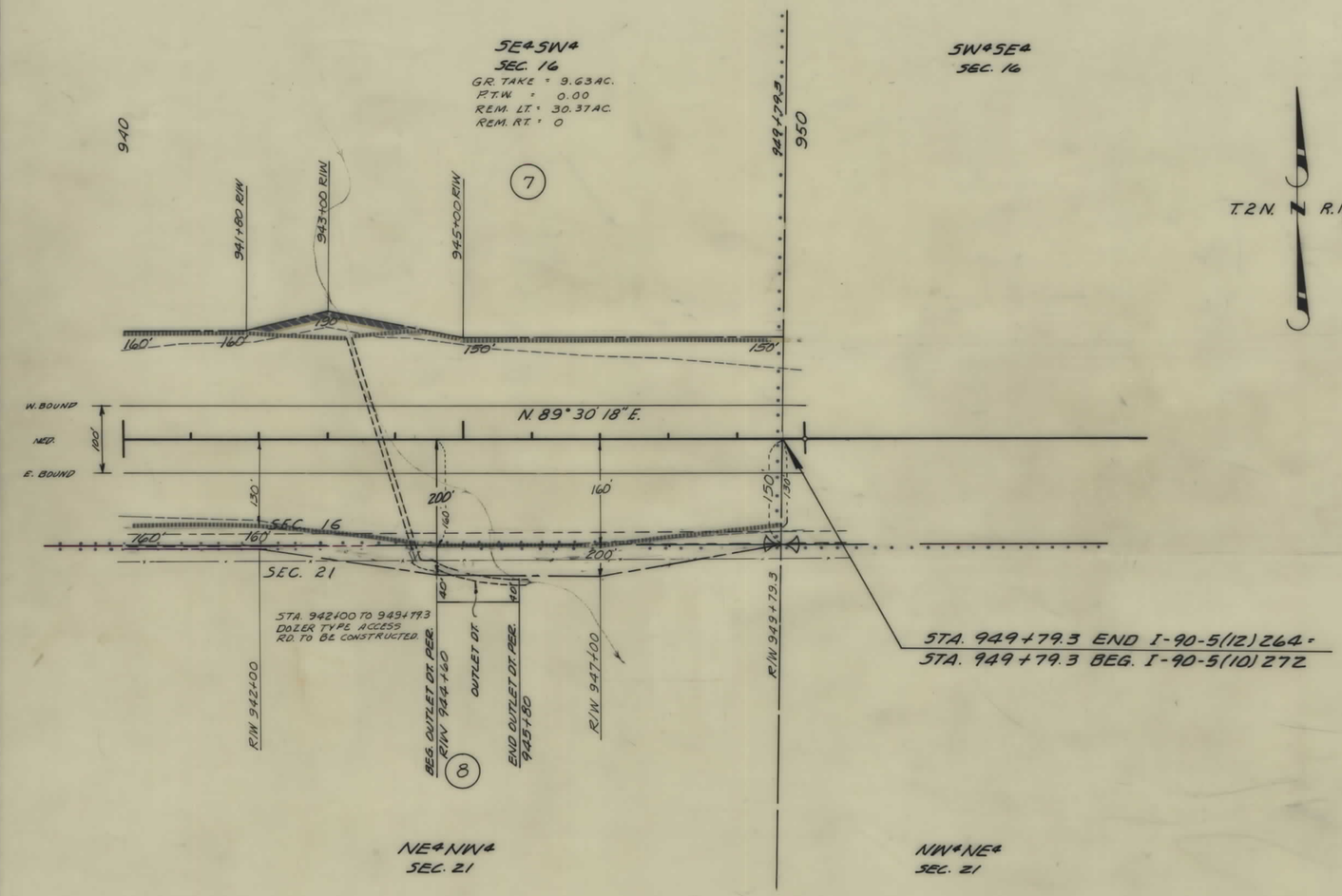

CONSTRUCTION LIMITS	
TOP OF CUT / TOE OF FILL	
MAP TRANS. TO R/W	10-19-66
MAP REVISED	3-7-67
B.P.R. APPROVAL	3-9-67, 7-25-67

STATE OF MONTANA
STATE HIGHWAY COMMISSION
LAND REQUIRED FOR RIGHT OF WAY
BROADWATER COUNTY
SCALE 1" = 100' MAP COMPLETED

I 90-5(12)264 SHT 17 OF 17