PLANS
NOT
TO
SCALE

FED. ROAD DIST. NO.	STATE	FED. AID PROJECT NUMBERS CONST. NO.	R/W NO.	STATE NO.	SHEET NO.	TOTAL SHEETS
8	MONT.		I-90-5(3)231	8905-03	1	27

HOMESTAKE EAST
&
PIPESTONE-WEST

STATE OF MONTANA
STATE HIGHWAY COMMISSION

RIGHT OF WAY PLAN OF

FEDERAL AID PROJECT NO. I-90-5(3)231 R/W I-90-5( )231 CONST.

SILVER BOW CO. LINE-PIPESTONE

HOMESTAKE EAST SECTION
PIPESTONE WEST SECTION
9.015 MILES

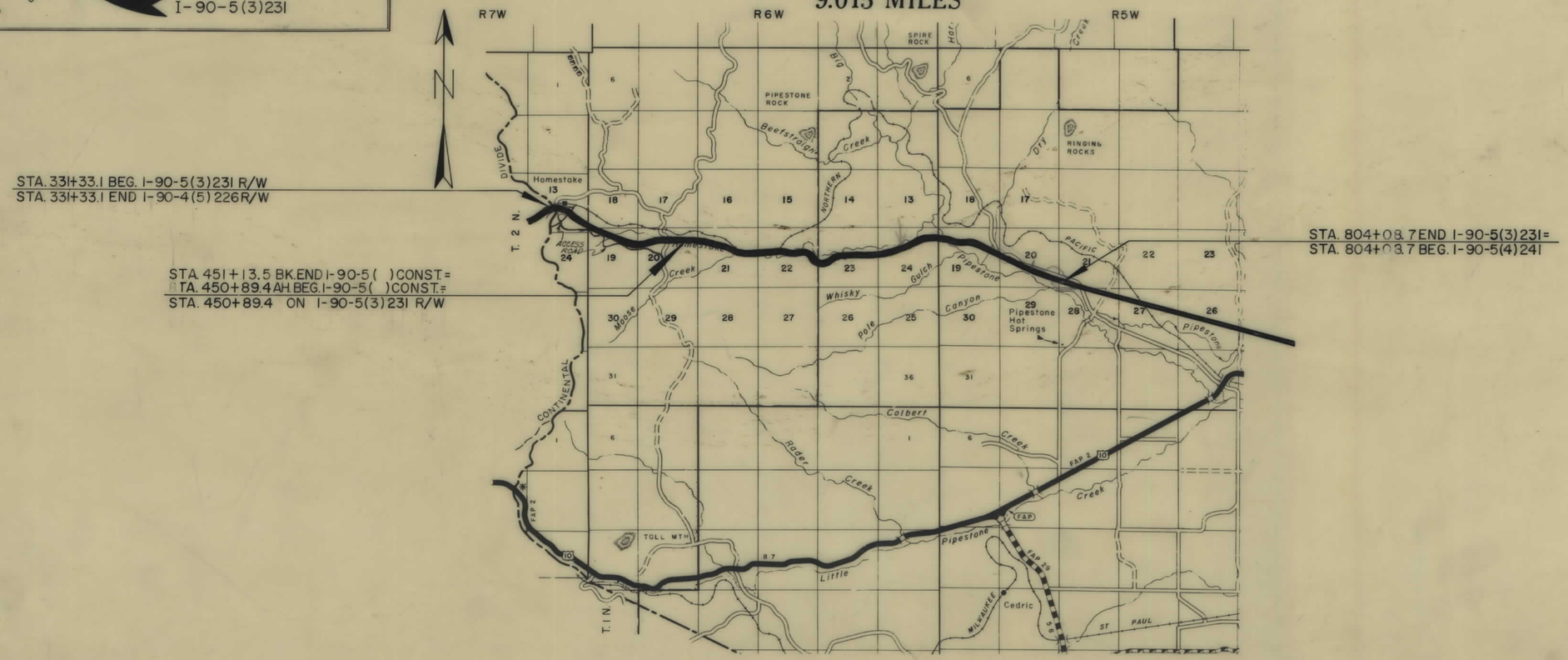

CONVENTIONAL SIGNS

STATE AND NATIONAL LINE
COUNTY LINE
CITY, VILLAGE OR BOROUGH LINE
TOWNSHIP LINE
SECTION LINE
RESERVATION LINE
FENCE LINE
GUARD RAIL
OWNERSHIP BOUNDARY
RIGHT OF WAY LINE
RIGHT OF WAY LINE FENCED
TRAVELED WAY
RAILROADS
RETAINING WALLS
BASE OR SURVEY LINE
LEVEE
CULVERTS IN PLACE (PLAN)
NEW CULVERTS (PLAN)
NEW CULVERTS (PROFILE)
TROLLEY POLE
POWER POLE
TELEPHONE OR TELEGRAPH POLE
MARSH
DITCH
RIPRAP
BRIDGE
SECTION CORNER ..... FOUND UNFOUND
1/4 SECTION CORNER ..... FOUND UNFOUND
1/16 CORNER ..... FOUND UNFOUND
CENTER OF SECTION
CONTROL OF ACCESS WITH FENCE
CONTROL OF ACCESS WITHOUT FENCE
PARCEL NUMBER
CATTLE GUARD
GATE IN FENCE
CONSTRUCTION LIMITS ..... CUT FILL

3/28/64-9/22/64

I 90-5(3)231 SHT 1 OF 28

OWNERSHIPS								
PARCEL	NAME	ADDRESS	TOTAL ACREAGE	GROSS TAKE ACREAGE	P.T.W. ACREAGE	NET TAKE ACREAGE	REMAINDER LEFT	REMAINDER RIGHT

FED. ROAD DIST. NO.	STATE	FED. AID PROJECT NUMBERS CONST. NO.	FED. AID PROJECT NUMBERS R/W NO.	STATE NO.	SHEET NO.	TOTAL SHEETS
8	MONT.		I-90-5(3)231	8905-03	2	27

CONSTRUCTION LIMITS	STATE OF MONTANA
TOP OF CUT _____	STATE HIGHWAY COMMISSION
TOE OF FILL _____	LAND REQUIRED FOR RIGHT OF WAY
MAP TRANS. TO R/W _____	SILVER BOW & JEFFERSON COUNTIES
MAP REVISED _____	
B.P.R. APPROVAL 7/22/64-8/14/64-9/22/64	SCALE 1" = 800' MAP COMPLETED _____

I 90-5(3)231 SHT 2 OF 28

FED ROAD DIST NO.	STATE	FED AID PROJECT NUMBERS CONST NO.	R/W NO.	STATE NO.	SHEET NO.	TOTAL SHEETS
8	MONT		I-90-5(3)231	8905-03	3	27

OWNERSHIPS

PARCEL	NAME	ADDRESS	TOTAL ACREAGE	GROSS TAKE ACREAGE	P.T.W. ACREAGE	NET TAKE ACREAGE	REMAINDER LEFT	REMAINDER RIGHT

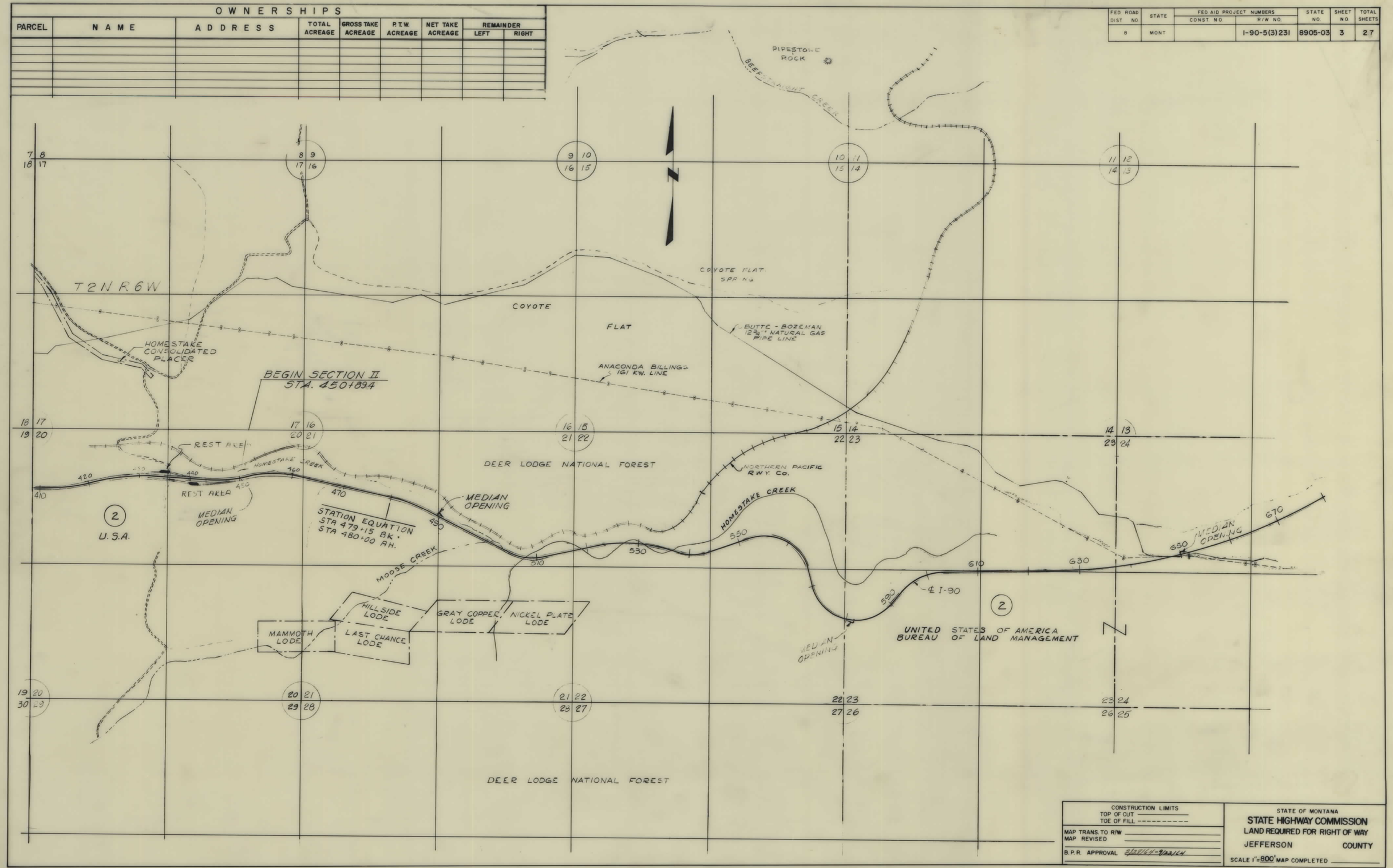

CONSTRUCTION LIMITS	STATE OF MONTANA
TOP OF CUT ———	STATE HIGHWAY COMMISSION
TOE OF FILL - - - - - - - -	LAND REQUIRED FOR RIGHT OF WAY
MAP TRANS. TO R/W ———	JEFFERSON COUNTY
MAP REVISED ———	
B.P.R. APPROVAL 8/22/64-9/22/64	SCALE 1"=800' MAP COMPLETED ———

I 90-5(3)231 SHT 3 OF 28

FED. ROAD DIST. NO.	STATE	FED. AID PROJECT NUMBERS CONST. NO.	R/W NO.	STATE NO.	SHEET NO.	TOTAL SHEETS
8	MONT.		I-90-5(3)231	8905-03	4	27

OWNERSHIPS

PARCEL	NAME	ADDRESS	TOTAL ACREAGE	GROSS TAKE ACREAGE	P.T.W. ACREAGE	NET TAKE ACREAGE	REMAINDER LEFT	REMAINDER RIGHT

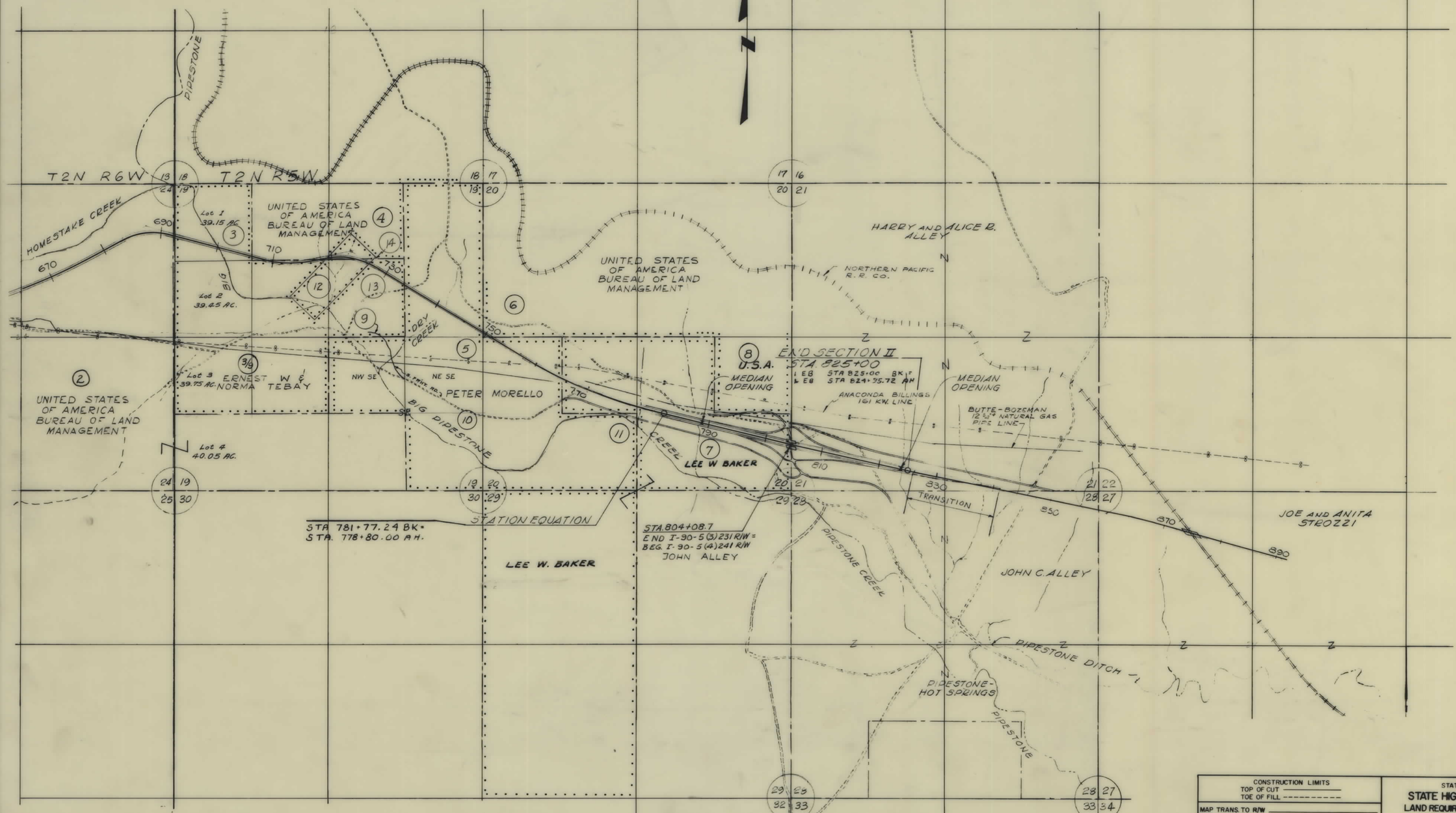

CONSTRUCTION LIMITS
TOP OF CUT
TOE OF FILL

MAP TRANS. TO R/W
MAP REVISED
B.P.R. APPROVAL 2/27/64 - 9/22/64

STATE OF MONTANA
STATE HIGHWAY COMMISSION
LAND REQUIRED FOR RIGHT OF WAY
JEFFERSON COUNTY
SCALE 1" = 800' MAP COMPLETED

I 90-5(3)231 SHT 4 OF 28

FED. ROAD DIST. NO.	STATE	FED AID PROJECT NUMBERS CONST. NO.	R/W NO.	STATE NO.	SHEET NO.	TOTAL SHEETS
8	MONT.		I-90-5(3) 231	8905-03	5	27

HOMESTAKE EAST

OWNERSHIPS

PARCEL	NAME	ADDRESS	TOTAL ACREAGE	GROSS TAKE ACREAGE	P.T.W. ACREAGE	NET TAKE ACREAGE	REMAINDER LEFT	REMAINDER RIGHT
1	NORTHERN PACIFIC RY. CO.	ST. PAUL, MINN.		* 0.98 AC.		* 0.98 AC.		
2	UNITED STATES OF AMERICA			340.17		340.17		
15	NORTHERN PACIFIC RY. CO.	ST. PAUL, MINN.	80.0	27.13		27.13	12.15	40.72
16	LOUIS J. LUX	HOMESTAKE, MONT.	4.60	0.54		0.54		4.06

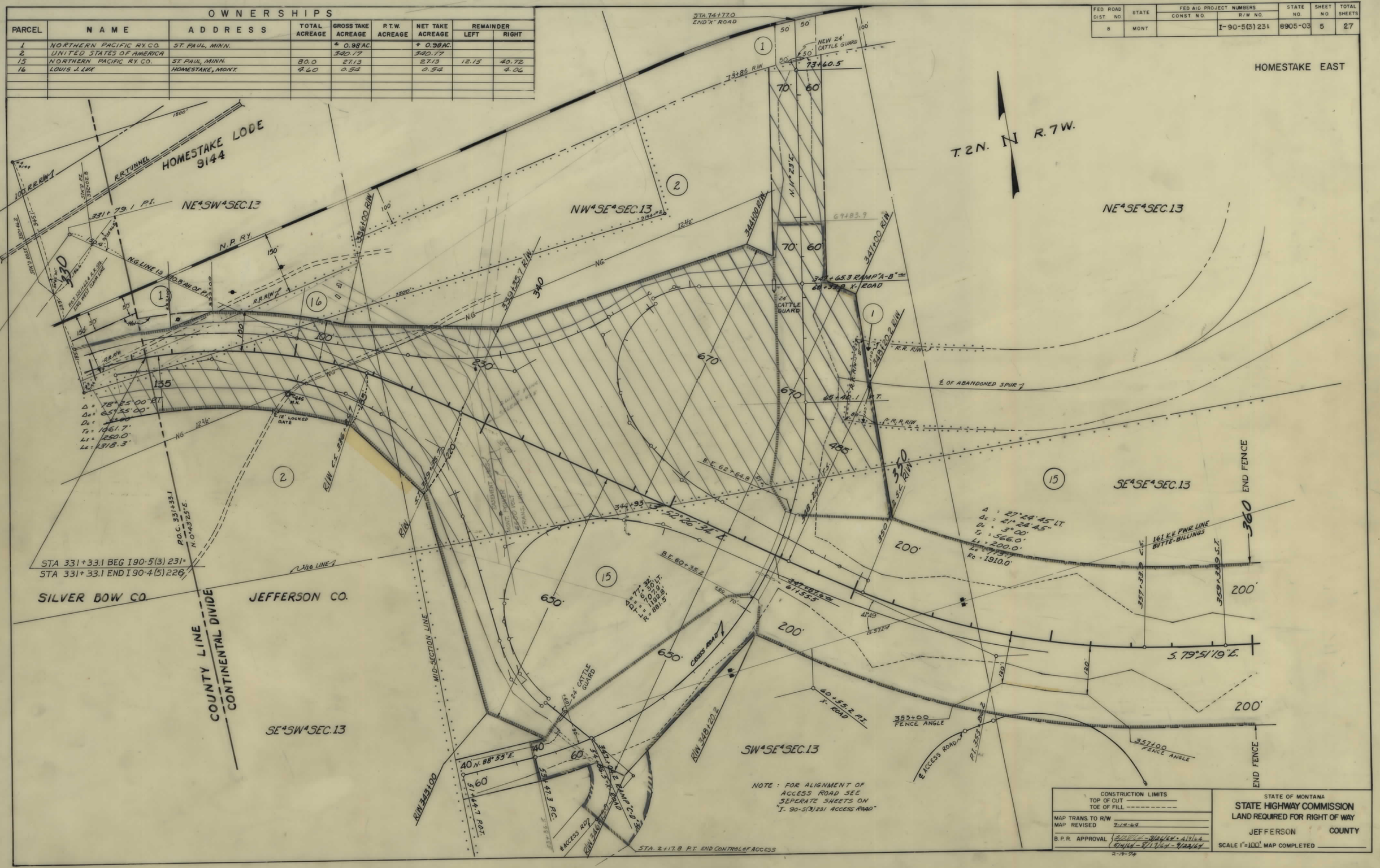

CONSTRUCTION LIMITS
TOP OF CUT
TOE OF FILL

MAP TRANS. TO R/W
MAP REVISED 7-14-64
B.P.R. APPROVAL 3/22/64 - 3/26/64 - 4/7/64 6/14/64 - 8/17/64 - 9/22/64

2-19-74

STATE OF MONTANA
STATE HIGHWAY COMMISSION
LAND REQUIRED FOR RIGHT OF WAY
JEFFERSON COUNTY
SCALE 1" = 100' MAP COMPLETED

I 90-5(3)231 SHT 5 OF 28

FED. ROAD DIST. NO.	STATE	FED. AID PROJECT NUMBERS CONST. NO.	R/W NO.	STATE NO.	SHEET NO.	TOTAL SHEETS
8	MONT.		I-90-5(3)231	8905-03	6	27

OWNERSHIPS

PARCEL	NAME	ADDRESS	TOTAL ACREAGE	GROSS TAKE ACREAGE	P.T.W. ACREAGE	NET TAKE ACREAGE	REMAINDER LEFT	REMAINDER RIGHT
2	U.S.A.			340.17		340.17		
15	NORTHERN PACIFIC RY. CO.		80.0	27.13 AC.		27.13	12.15	40.72

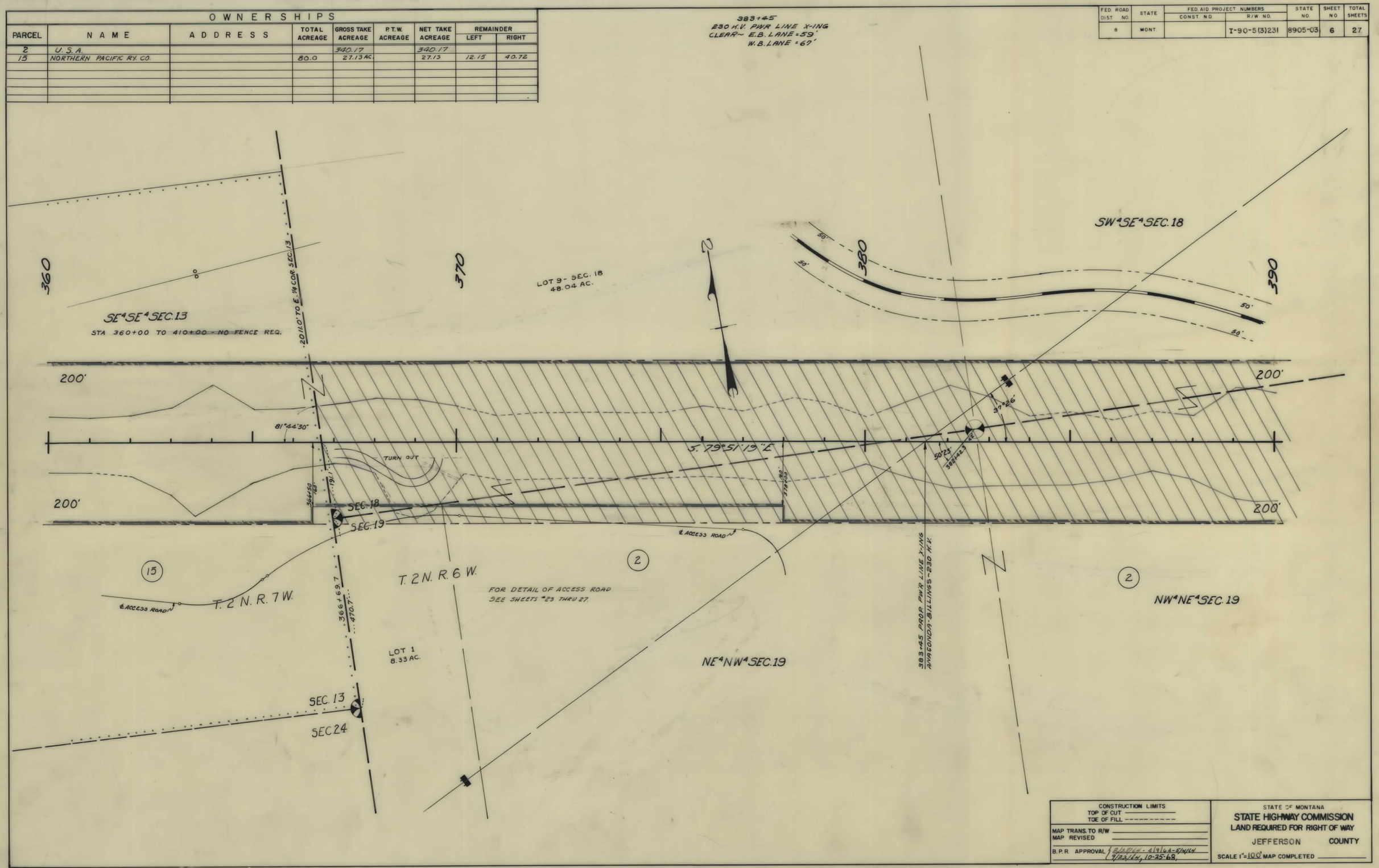

CONSTRUCTION LIMITS	STATE OF MONTANA
TOP OF CUT ————	STATE HIGHWAY COMMISSION
TOE OF FILL - - - - - - - -	LAND REQUIRED FOR RIGHT OF WAY
MAP TRANS. TO R/W ————	JEFFERSON COUNTY
MAP REVISED ————	
B.P.R. APPROVAL 8/28/64 - 6/9/64 - 8/14/64 7/22/64, 10-25-68.	SCALE 1" = 100' MAP COMPLETED ————

I-90-5(3)231 SHT 6 OF 28

FED ROAD DIST NO	STATE	FED AID PROJECT NUMBERS CONST NO	R/W NO	STATE NO	SHEET NO	TOTAL SHEETS
8	MONT		I-90-5(3)231	8905-03	7	27

OWNERSHIPS

PARCEL	NAME	ADDRESS	TOTAL ACREAGE	GROSS TAKE ACREAGE	P.T.W. ACREAGE	NET TAKE ACREAGE	REMAINDER LEFT	REMAINDER RIGHT
2	U. S. OF AMERICA			340.17		340.17		

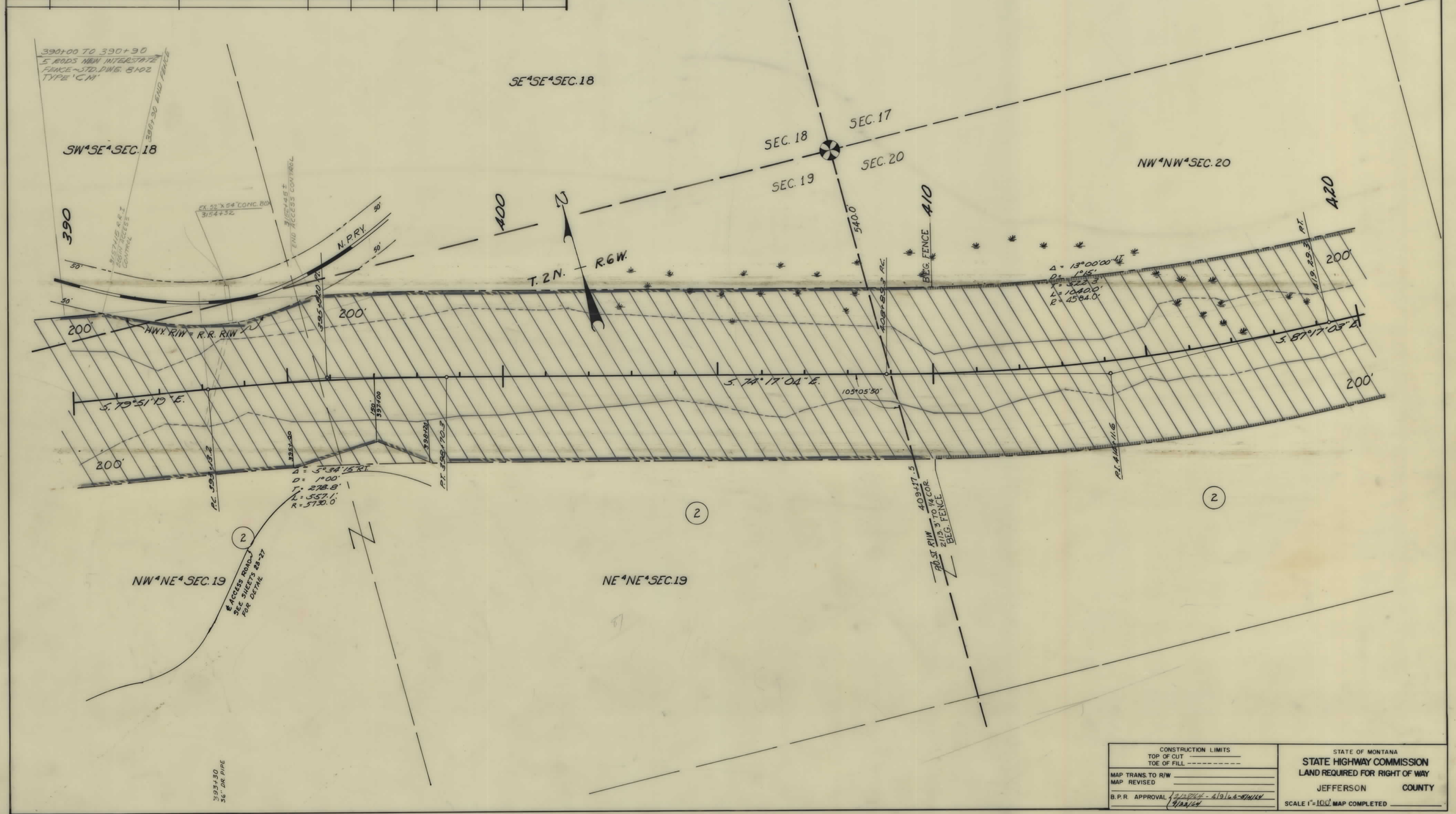

CONSTRUCTION LIMITS
TOP OF CUT
TOE OF FILL

MAP TRANS. TO R/W
MAP REVISED

B.P.R. APPROVAL 2/28/64 - 4/9/64 - 6/14/64 9/22/64

STATE OF MONTANA
STATE HIGHWAY COMMISSION
LAND REQUIRED FOR RIGHT OF WAY
JEFFERSON COUNTY
SCALE 1" = 100' MAP COMPLETED

I 90-5(3)231 SHT 7 OF 28

FED ROAD DIST NO.	STATE	FED AID PROJECT NUMBERS CONST NO	R/W NO.	STATE NO.	SHEET NO	TOTAL SHEETS
8	MONT		I-90-5 (3)231	8905-03	8	27

OWNERSHIPS

PARCEL	NAME	ADDRESS	TOTAL ACREAGE	GROSS TAKE ACREAGE	P.T.W. ACREAGE	NET TAKE ACREAGE	REMAINDER LEFT	REMAINDER RIGHT
2	U. S. A.			340.17		340.17		

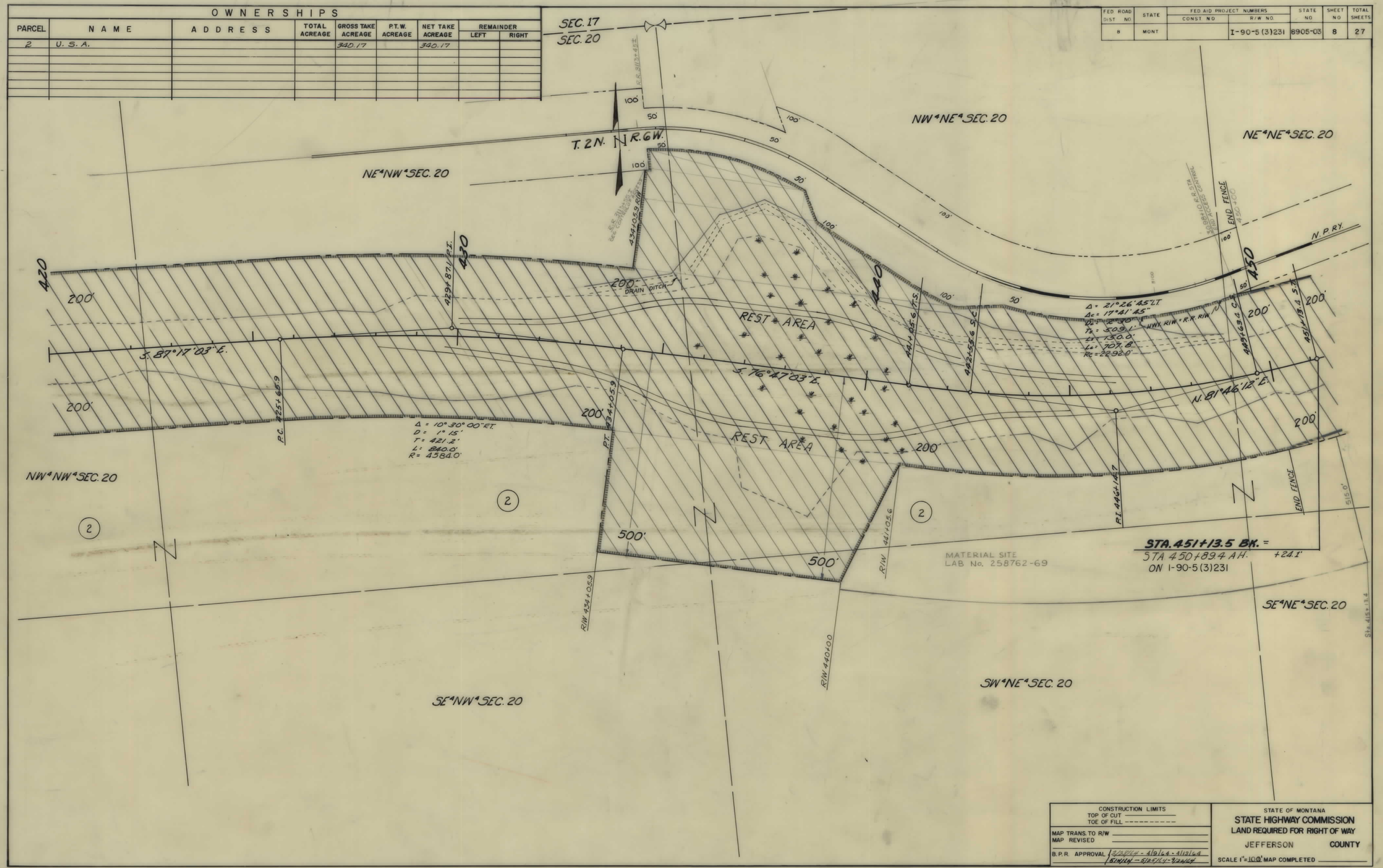

CONSTRUCTION LIMITS
TOP OF CUT
TOE OF FILL

MAP TRANS. TO R/W
MAP REVISED

B.P.R. APPROVAL 3/20/64 - 4/9/64 - 4/13/64
5/14/64 - 5/25/64 - 9/22/64

STATE OF MONTANA
STATE HIGHWAY COMMISSION
LAND REQUIRED FOR RIGHT OF WAY
JEFFERSON COUNTY
SCALE 1" = 100' MAP COMPLETED

I 90-5(3)231 SHT 8 OF 28

FED ROAD DIST. NO.	STATE	FED AID PROJECT NUMBERS CONST. NO.	R/W NO.	STATE NO.	SHEET NO.	TOTAL SHEETS
8	MONT		I-90-5(3)231	8905-03	9	27

OWNERSHIPS

PARCEL	NAME	ADDRESS	TOTAL ACREAGE	GROSS TAKE ACREAGE	P.T.W. ACREAGE	NET TAKE ACREAGE	REMAINDER LEFT	REMAINDER RIGHT
2	U. S. A.			340.17		340.17		

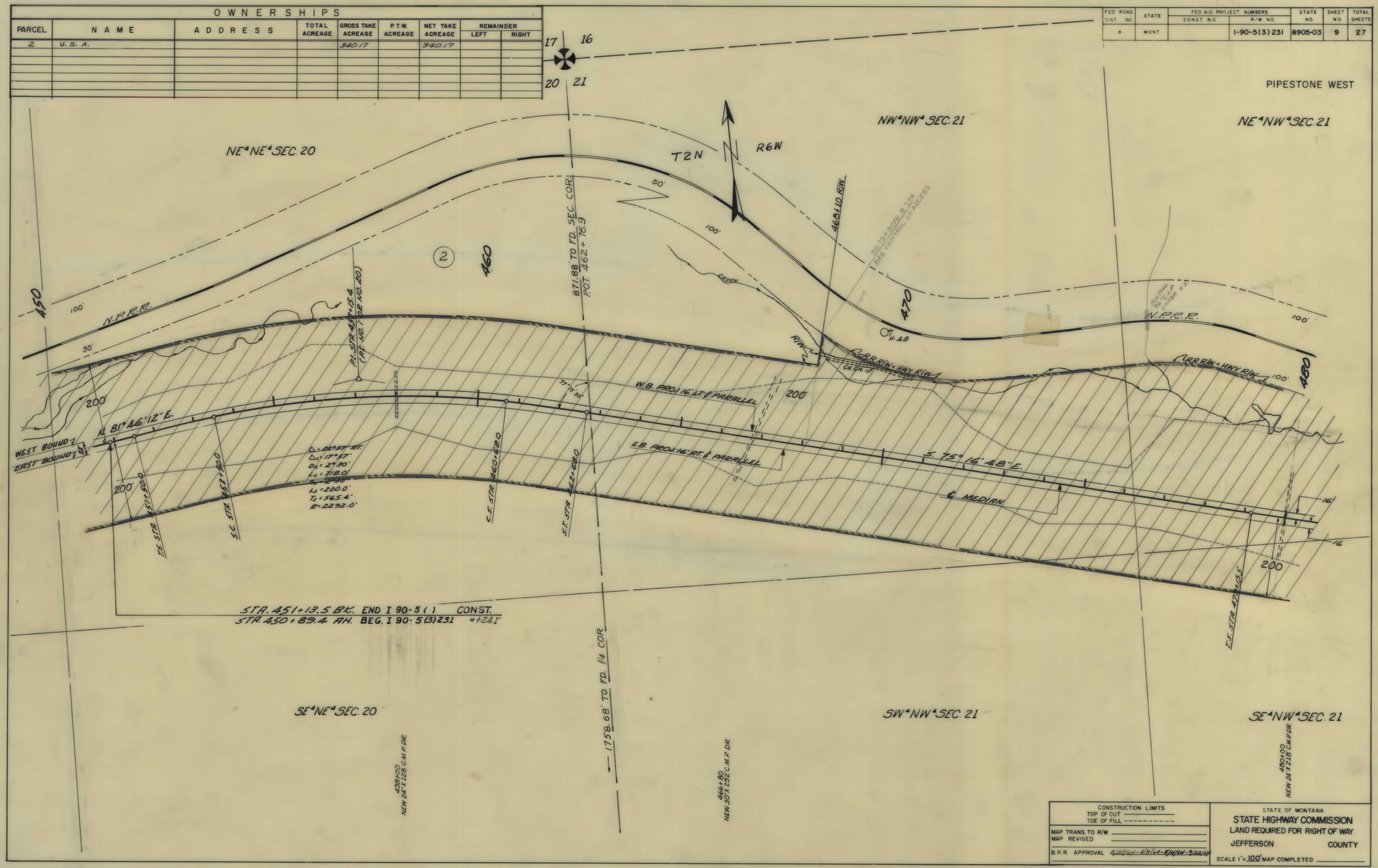

I 90-5(3)231 SHT 9 OF 28

FED. ROAD DIST. NO.	STATE	FED. AID PROJECT NUMBERS CONST. NO.	R/W NO.	STATE NO.	SHEET NO.	TOTAL SHEETS
8	MONT.		I-90-5(3)231	8905-03	10	27

OWNERSHIPS

PARCEL	NAME	ADDRESS	TOTAL ACREAGE	GROSS TAKE ACREAGE	P.T.W. ACREAGE	NET TAKE ACREAGE	REMAINDER LEFT	REMAINDER RIGHT
2	U. S. A.			340.17		340.17		

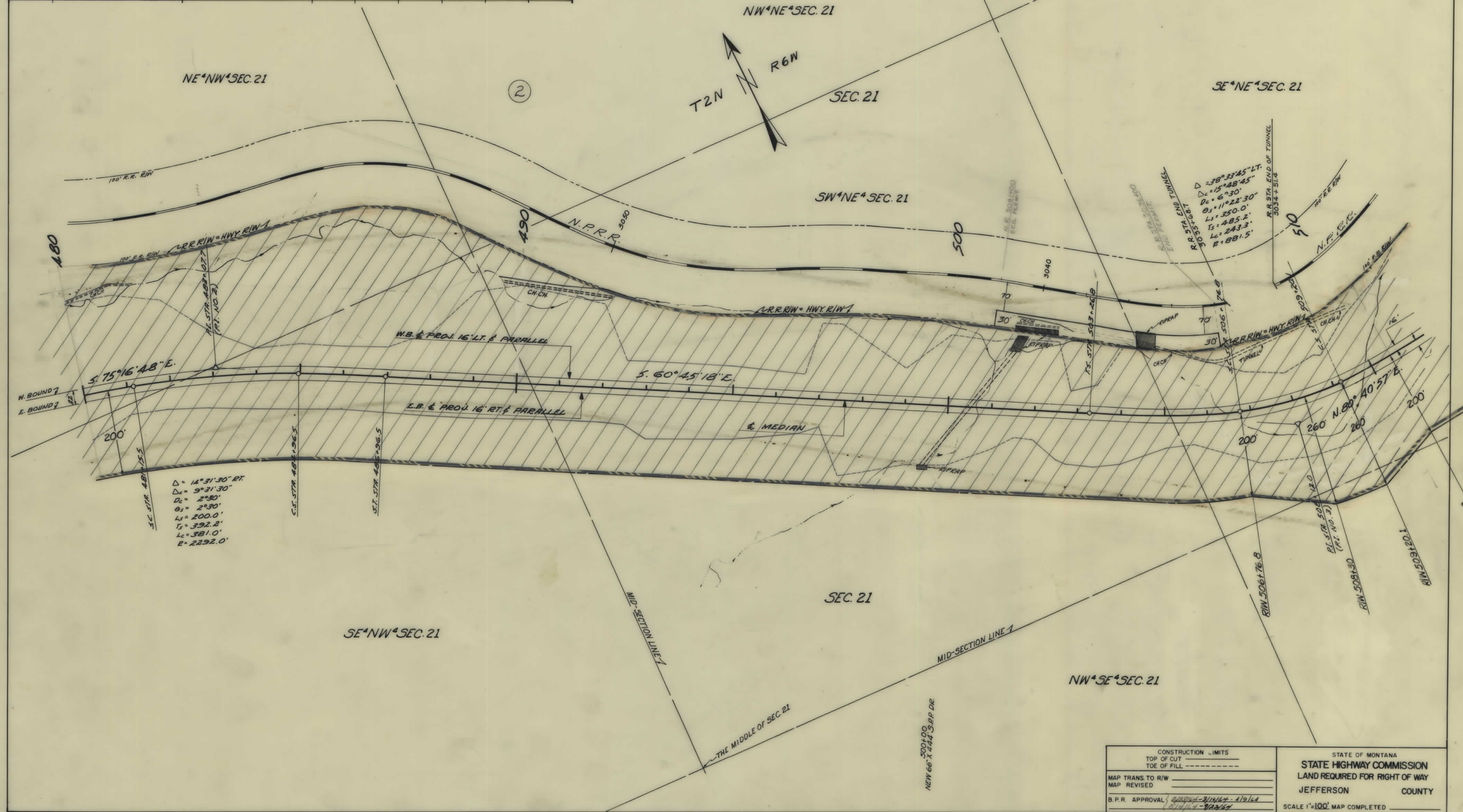

CONSTRUCTION LIMITS	STATE OF MONTANA
TOP OF CUT _____ TOE OF FILL - - - - - - - - - -	STATE HIGHWAY COMMISSION LAND REQUIRED FOR RIGHT OF WAY
MAP TRANS. TO R/W _____ MAP REVISED _____	JEFFERSON COUNTY
B. P. R. APPROVAL 8/28/64-3/14/64-4/9/64 8/14/64-8/27/64	SCALE 1"=100' MAP COMPLETED _____

I-90-5(3)231 SHT 10 OF 28

FED ROAD DIST NO	STATE	FED AID PROJECT NUMBERS CONST NO	FED AID PROJECT NUMBERS P.W. NO	STATE NO	SHEET NO	TOTAL SHEETS
8	MONT		I-90-5(3)231	8905-03	11	27

OWNERSHIPS

PARCEL	NAME	ADDRESS	TOTAL ACREAGE	GROSS TAKE ACREAGE	P.T.W. ACREAGE	NET TAKE ACREAGE	REMAINDER LEFT	REMAINDER RIGHT
2	U. S. A.			340.17		340.17		

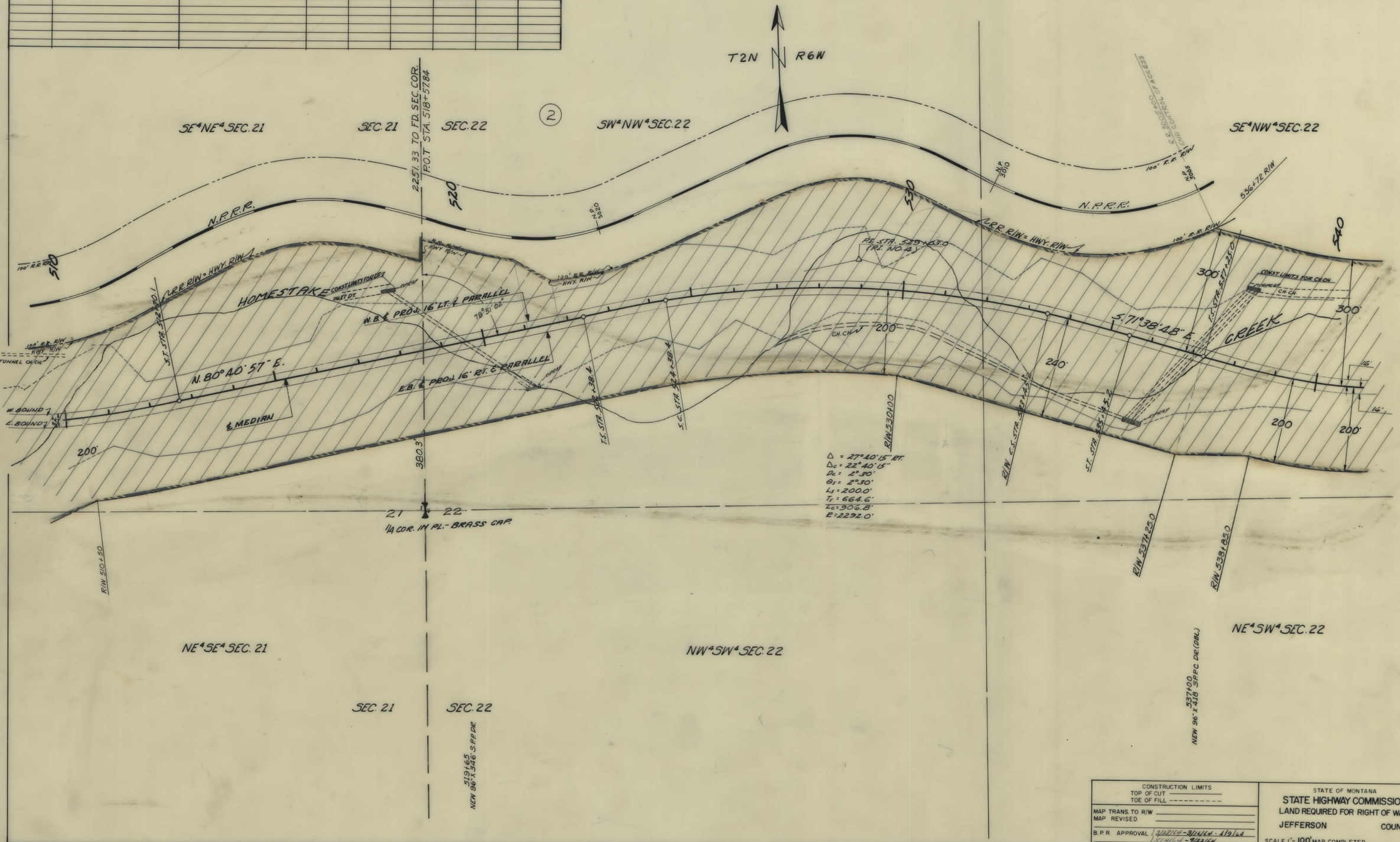

CONSTRUCTION LIMITS
TOP OF CUT
TOE OF FILL

MAP TRANS. TO R/W
MAP REVISED

B.P.R. APPROVAL 2/28/64 - 3/16/64 - 4/9/64 - 5/4/64 - 7/22/64

STATE OF MONTANA
STATE HIGHWAY COMMISSION
LAND REQUIRED FOR RIGHT OF WAY
JEFFERSON COUNTY
SCALE 1" = 100' MAP COMPLETED

I 90-5(3)231 SHT 11 OF 28

FED. ROAD DIST. NO.	STATE	FED. AID PROJECT NUMBERS CONST. NO.	R/W NO.	STATE NO.	SHEET NO.	TOTAL SHEETS
8	MONT.		I-90-5(3)231	8905-03	12	27

OWNERSHIPS

PARCEL	NAME	ADDRESS	TOTAL ACREAGE	GROSS TAKE ACREAGE	P.T.W. ACREAGE	NET TAKE ACREAGE	REMAINDER LEFT	REMAINDER RIGHT
2	U.S.A.			340.17		340.17		

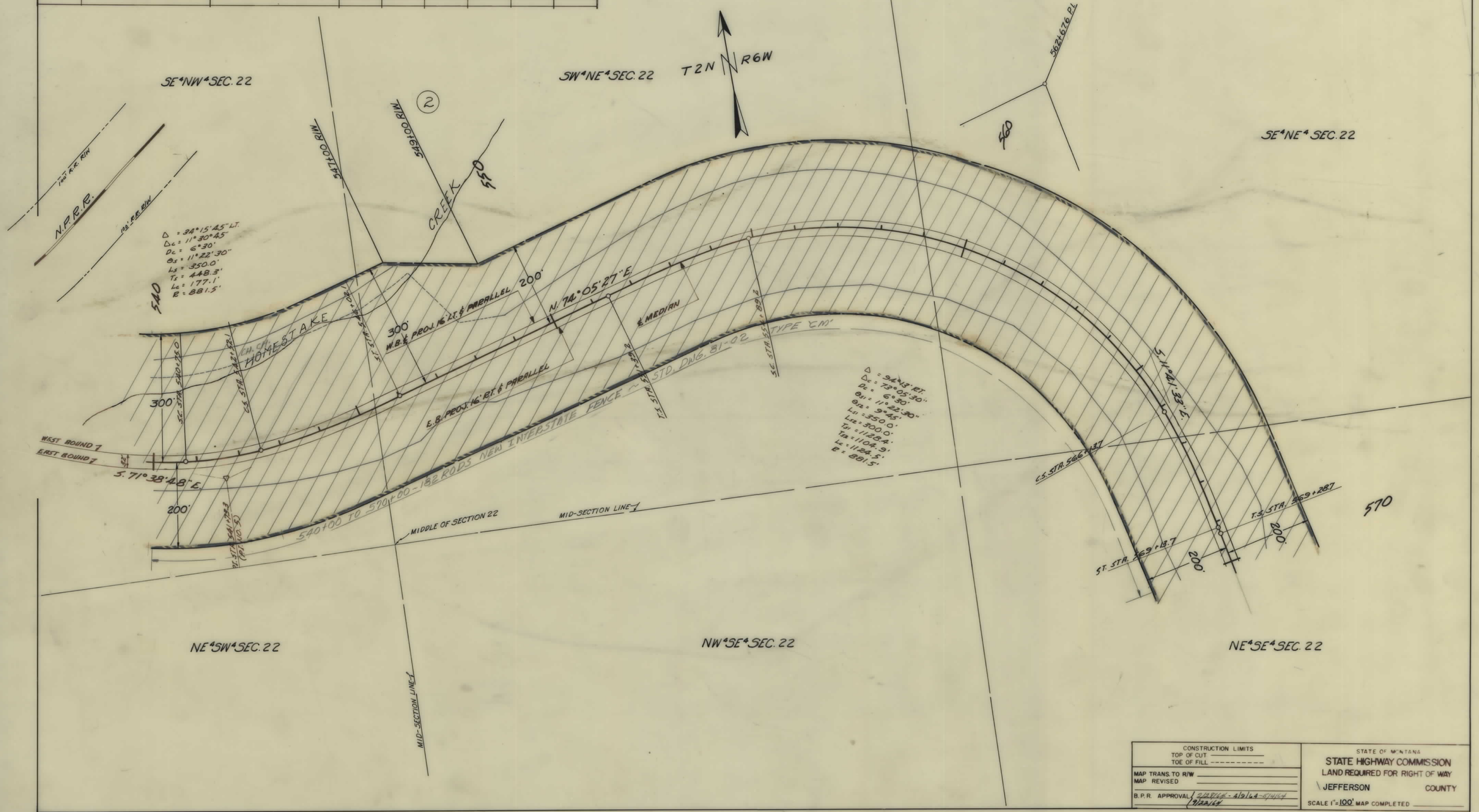

CONSTRUCTION LIMITS
TOP OF CUT
TOE OF FILL

MAP TRANS. TO R/W
MAP REVISED

B.P.R. APPROVAL 4/19/64 - 5/14/64 9/22/64

STATE OF MONTANA
STATE HIGHWAY COMMISSION
LAND REQUIRED FOR RIGHT OF WAY
JEFFERSON COUNTY
SCALE 1" = 100' MAP COMPLETED

I 90-5(3)231 SHT 12 OF 28

FED. ROAD DIST. NO.	STATE	FED. AID PROJECT NUMBERS CONST. NO.	R/W NO.	STATE NO.	SHEET NO.	TOTAL SHEETS
8	MONT.		I-90-5(3)231	8905-03	13	27

OWNERSHIPS

PARCEL	NAME	ADDRESS	TOTAL ACREAGE	GROSS TAKE ACREAGE	P.T.W. ACREAGE	NET TAKE ACREAGE	REMAINDER LEFT	REMAINDER RIGHT
2	U. S. A.			340.17		340.17		

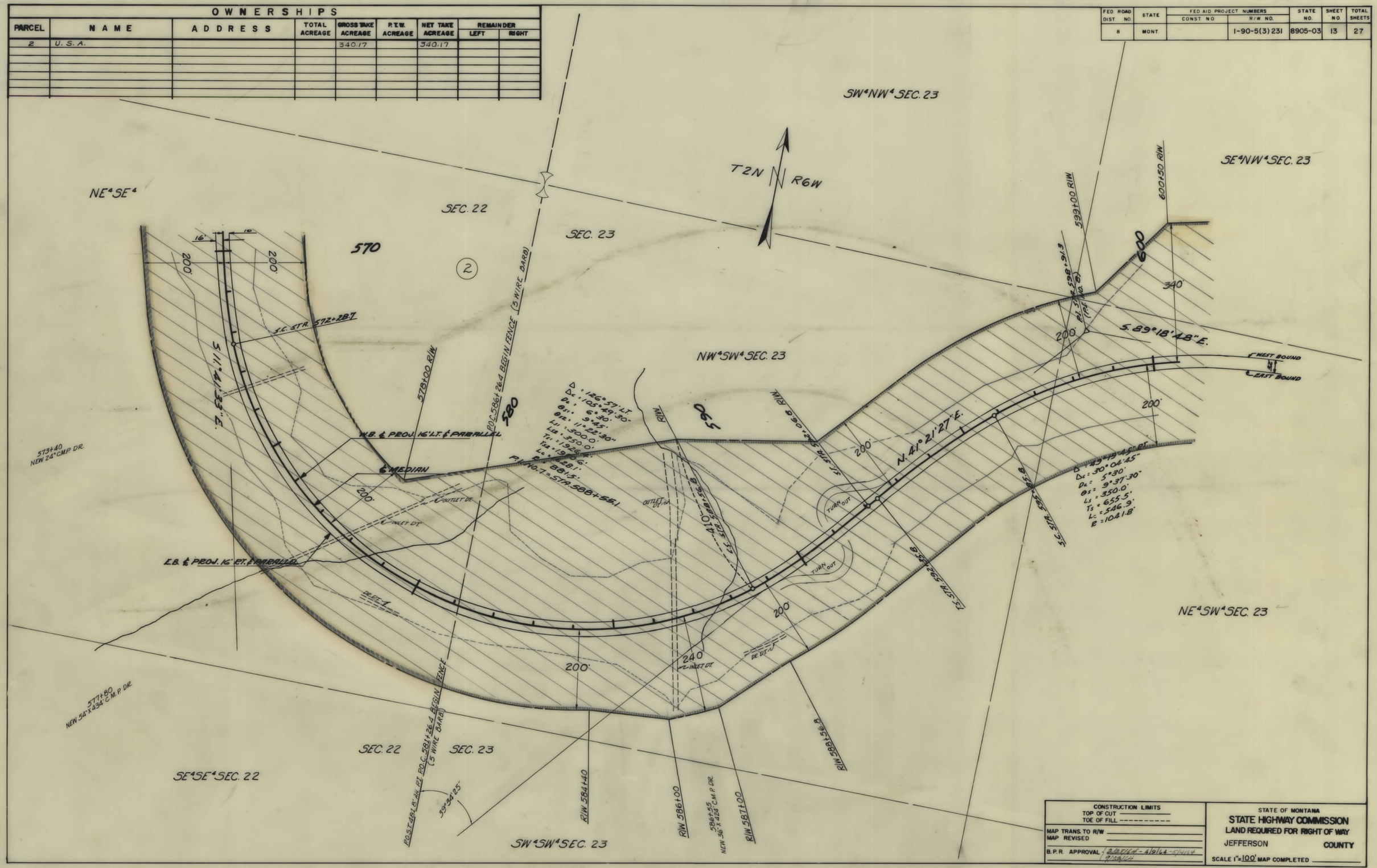

CONSTRUCTION LIMITS	STATE OF MONTANA
TOP OF CUT ————	STATE HIGHWAY COMMISSION
TOE OF FILL - - - - - - - -	LAND REQUIRED FOR RIGHT OF WAY
MAP TRANS. TO R/W ————	JEFFERSON COUNTY
MAP REVISED ————	
B.P.R. APPROVAL 8/28/64 - 4/9/64 - 5/14/64 9/24/64	SCALE 1" = 100' MAP COMPLETED ————

I 90-5(3)231 SHT 13 OF 28

FED. ROAD DIST. NO.	STATE	FED. AID PROJECT NUMBERS CONST. NO.	R/W NO.	STATE NO.	SHEET NO.	TOTAL SHEETS
8	MONT.		I-90-5(3)231	8905-03	14	27

OWNERSHIPS

PARCEL	NAME	ADDRESS	TOTAL ACREAGE	GROSS TAKE ACREAGE	P.T.W. ACREAGE	NET TAKE ACREAGE	REMAINDER LEFT	REMAINDER RIGHT
2	U. S. A.			340.17		340.17		

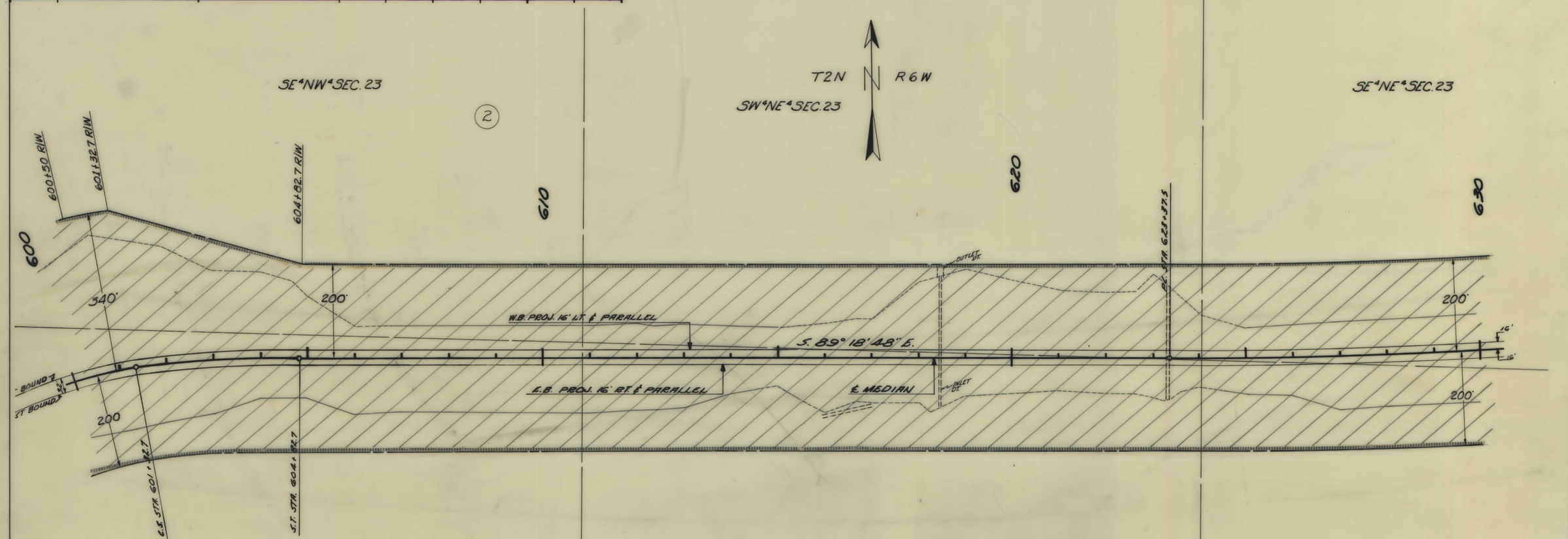

NE¼SW¼ SEC. 23

NW¼SE¼ SEC. 23

NE¼SE¼ SEC. 23

618+45
NEW 24" X 272' C.M.P. DR.

623+35
NEW 24" X 229' C.M.P. DR.

CONSTRUCTION LIMITS
TOP OF CUT
TOE OF FILL

MAP TRANS. TO R/W
MAP REVISED

B.P.R. APPROVAL 3/12/64 - 4/9/64 - 5/14/64 9/28/64

STATE OF MONTANA
STATE HIGHWAY COMMISSION
LAND REQUIRED FOR RIGHT OF WAY
JEFFERSON COUNTY

SCALE 1"=100' MAP COMPLETED

I 90-5(3)231 SHT 14 OF 28

FED ROAD DIST NO	STATE	FED AID PROJECT NUMBERS CONST NO	R/W NO	STATE NO	SHEET NO	TOTAL SHEETS
8	MONT		I-90-5(3)231	8905-03	15	27

OWNERSHIPS

PARCEL	NAME	ADDRESS	TOTAL ACREAGE	GROSS TAKE ACREAGE	P.T.W. ACREAGE	NET TAKE ACREAGE	REMAINDER LEFT	REMAINDER RIGHT
2	U.S.A.			340.17		340.17		

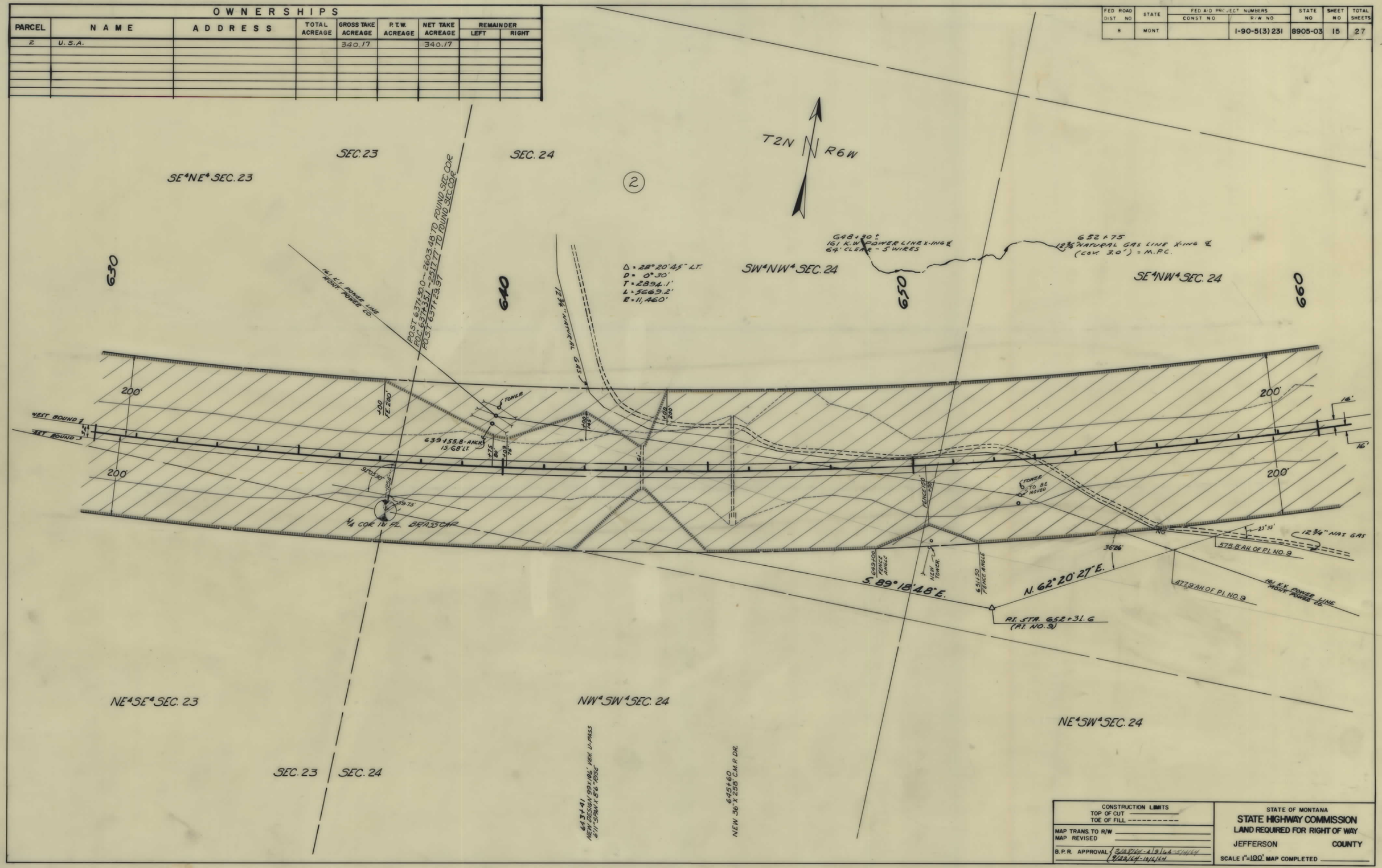

CONSTRUCTION LIMITS	STATE OF MONTANA
TOP OF CUT ———	STATE HIGHWAY COMMISSION
TOE OF FILL - - - - - - - -	LAND REQUIRED FOR RIGHT OF WAY
MAP TRANS. TO R/W ———	JEFFERSON COUNTY
MAP REVISED ———	
B.P.R. APPROVAL 3/23/64 - 4/9/64 - 4/14/64; 8/22/64 - 10/12/64	SCALE 1"=100' MAP COMPLETED ———

I 90-5(3)231 SHT 15 OF 28

FED. ROAD DIST. NO.	STATE	FED. AID PROJECT NUMBERS CONST. NO.	R/W NO.	STATE NO.	SHEET NO.	TOTAL SHEETS
8	MONT.		I-90-5(3)231	8905-03	16	27

OWNERSHIPS

PARCEL	NAME	ADDRESS	TOTAL ACREAGE	GROSS TAKE ACREAGE	P.T.W. ACREAGE	NET TAKE ACREAGE	REMAINDER LEFT	REMAINDER RIGHT
2	U.S.A.			340.17		340.17		

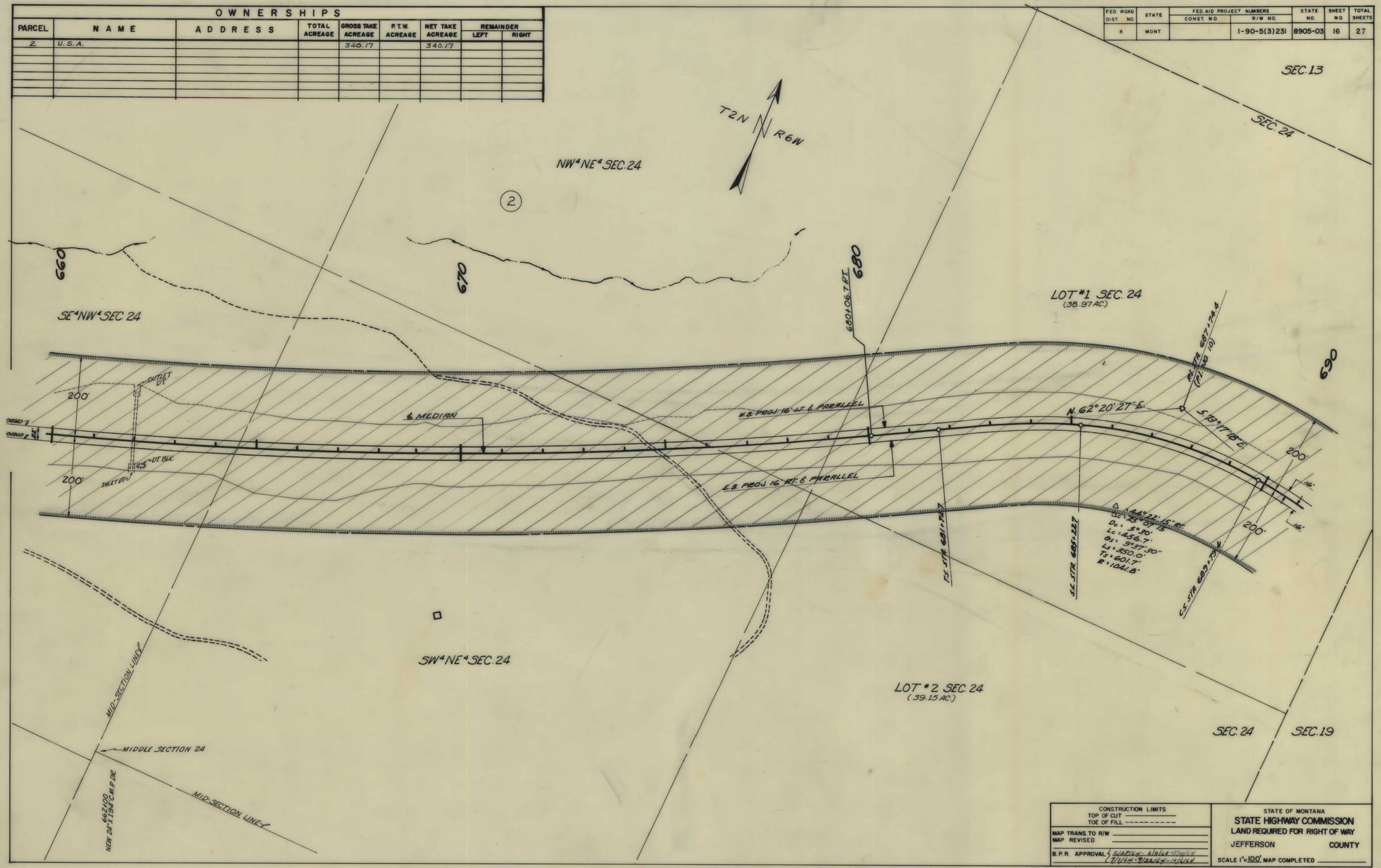

CONSTRUCTION LIMITS	STATE OF MONTANA
TOP OF CUT ———	STATE HIGHWAY COMMISSION
TOE OF FILL - - - - - - - - -	LAND REQUIRED FOR RIGHT OF WAY
MAP TRANS. TO R/W ———	JEFFERSON COUNTY
MAP REVISED ———	
B.P.R. APPROVAL 3/18/64 - 4/9/64 - 5/14/64; 7/1/64 - 9/22/64 - 10/1/64	SCALE 1" = 100' MAP COMPLETED ———

I 90-5(3)231 SHT 16 OF 28

FED ROAD DIST. NO.	STATE	FED AID PROJECT NUMBERS CONST. NO.	R/W NO.	STATE NO.	SHEET NO.	TOTAL SHEETS
8	MONT.		I-90-5(3)231	8905-03	17	27

OWNERSHIPS

PARCEL	NAME	ADDRESS	TOTAL ACREAGE	GROSS TAKE ACREAGE	P.T.W. ACREAGE	NET TAKE ACREAGE	REMAINDER LEFT	REMAINDER RIGHT
2	U. S. A.			340.17		340.17		
3	ERNEST W. & NORMA C. TEBAY	WHITEHALL, MONTANA		14.99		14.99		
4	U. S. A.			6.61		6.61		
12	RITA C. MORAN	E. 10909 BOONE, SPOKANE, WASH.	20.66	4.43		4.43	3.08	13.15

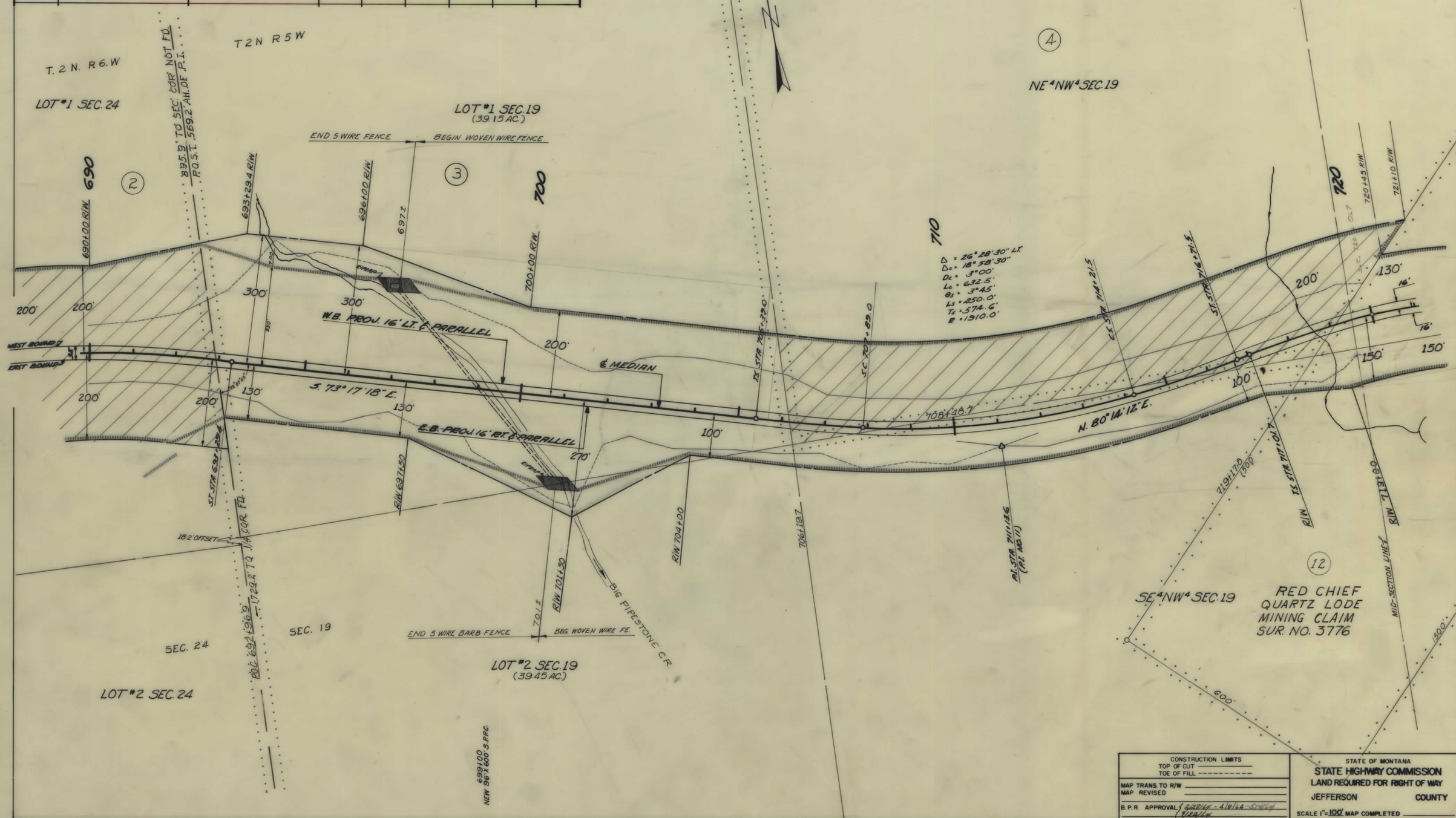

I 90-5(3)231 SHT 17 OF 28

FED. ROAD DIST. NO.	STATE	FED. AID PROJECT NUMBERS CONST. NO.	R/W NO.	STATE NO.	SHEET NO.	TOTAL SHEETS
8	MONT.		I-90-5(3)231	8905-03	18	27

OWNERSHIPS

PARCEL	NAME	ADDRESS	TOTAL ACREAGE	GROSS TAKE ACREAGE	P.T.W. ACREAGE	NET TAKE ACREAGE	REMAINDER LEFT	REMAINDER RIGHT
3	ERNEST W. & NORMA C. TEBAY	WHITEHALL, MONT.		14.99		14.99		
4	U.S.A.			6.61		6.61		
5	PETER MORELLO			16.54		16.54		
	CONT. PUR. R. CLYDE HAYDEN	1919 MONROE, BUTTE, MONT.						
6	U. S. A.			0.90		0.90		
12	RITA C. MORAN	E. 10909 BOONE, SPOKANE, WASH	20.66	4.43		4.43	3.08	13.15
14	U.S.A.			0.10		0.10		
4 & 14	U.S.A.			6.71		6.71		
13	ERNEST W. & NORMA C. TEBAY	WHITEHALL, MONT.		4.15		4.15		
9	" " " " " "	" "		1.26		1.26		
3, 9 & 13	" " " " " "	" "	223.72	20.40		20.40	26.18	177.14

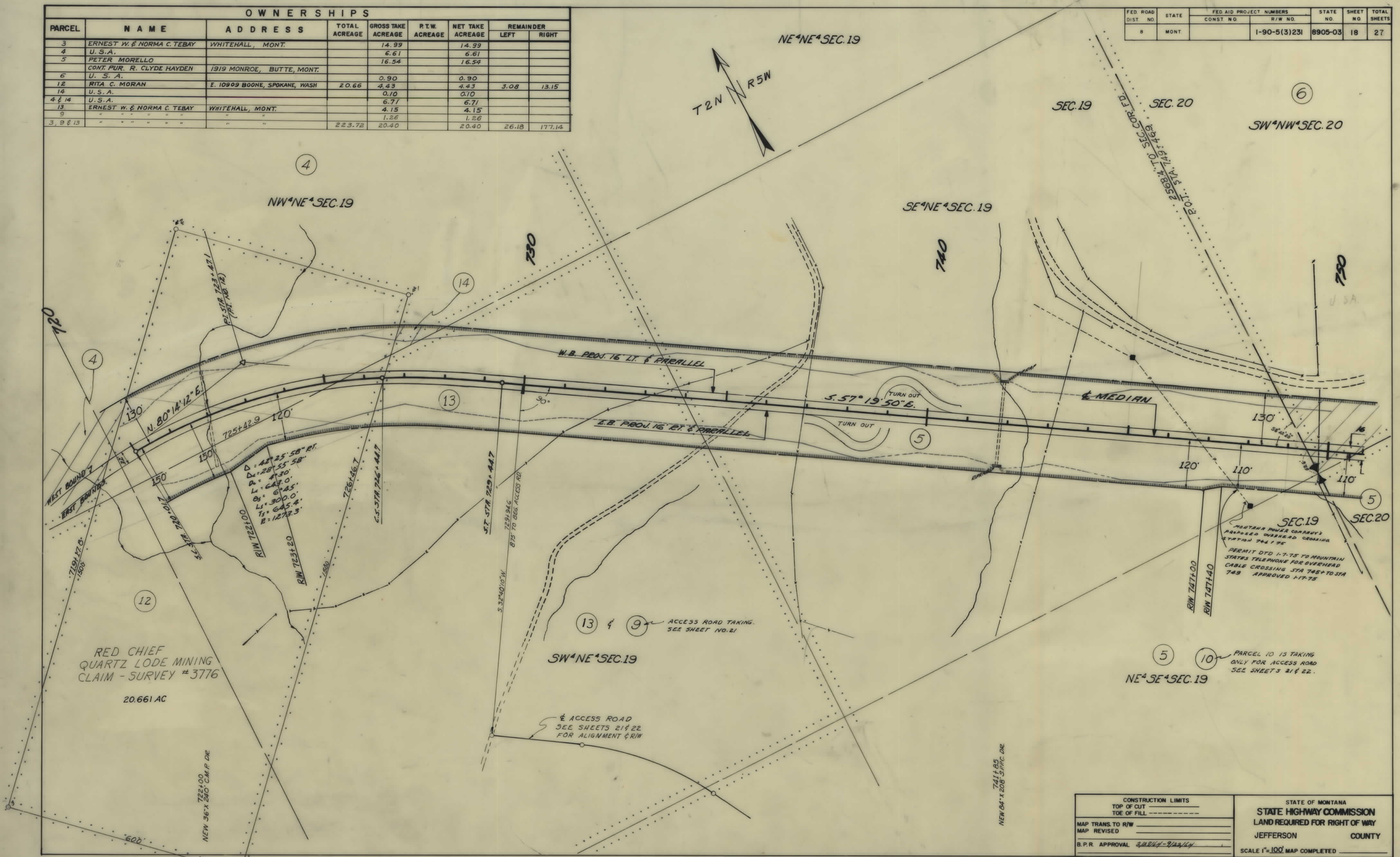

I 90-5(3)231 SHT 18 OF 28

FED. ROAD DIST. NO.	STATE	FED. AID PROJECT NUMBERS CONST. NO.	R/W NO.	STATE NO.	SHEET NO.	TOTAL SHEETS
8	MONT.		I-90-5(3)231	8905-03	19	27

OWNERSHIPS

PARCEL	NAME	ADDRESS	TOTAL ACREAGE	GROSS TAKE ACREAGE	P.T.W. ACREAGE	NET TAKE ACREAGE	REMAINDER LEFT	REMAINDER RIGHT
5	PETER MORELLO			16.54		16.54		
	CONT. FOR PUR. R. CLYDE HAYDEN	1919 MONROE, BUTTE, MONT.						
6	U. S. A.			0.90		0.90		
7	LEE W. & MARJORIE BAKER	WHITEHALL, MONT.	480.00	47.34		47.34	59.58	373.08
10	PETER MORELLO	SEE SHEETS	21 & 22	9.78		9.78		
11	PETER MORELLO			0.71		0.71		
5, 10, 11	PETER MORELLO -CONTR. PUR.	R. CLYDE HAYDEN - BUTTE, MONT.	320.00	27.03		27.03	67.74	225.23

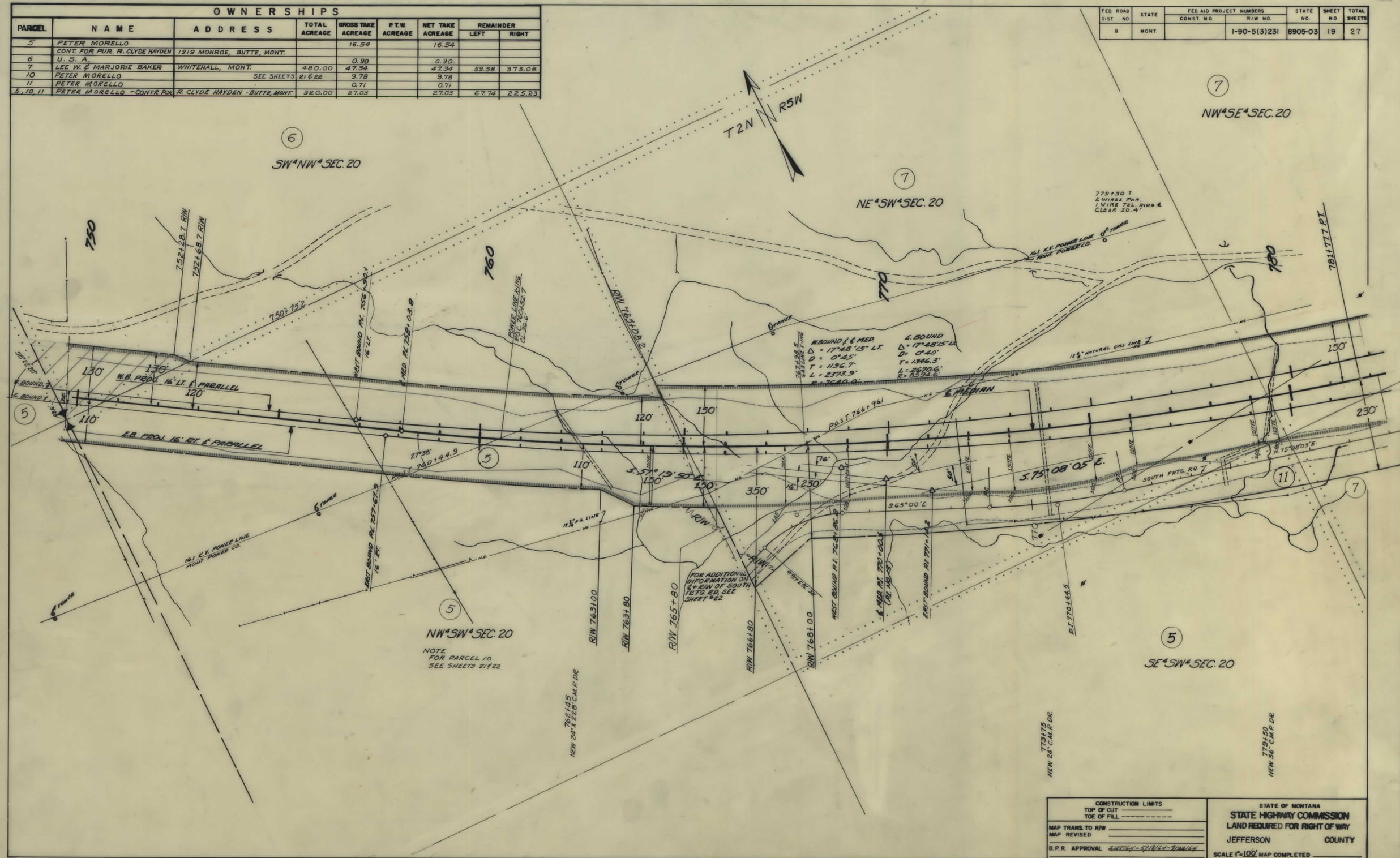

I 90-5(3)231 SHT 19 OF 28

FED. ROAD DIST. NO.	STATE	FED. AID PROJECT NUMBERS CONST. NO.	R/W NO.	STATE NO.	SHEET NO.	TOTAL SHEETS
8	MONT.		I-90-5(3)231	8905-03	20	27

OWNERSHIPS

PARCEL	NAME	ADDRESS	TOTAL ACREAGE	GROSS TAKE ACREAGE	P.T.W. ACREAGE	NET TAKE ACREAGE	REMAINDER LEFT	REMAINDER RIGHT
7	LEE W. & MARJORIE BAKER	WHITEHALL, MONT.	480.00	47.34		47.34	59.58	373.08
8	U. S. A.			1.69		1.69		

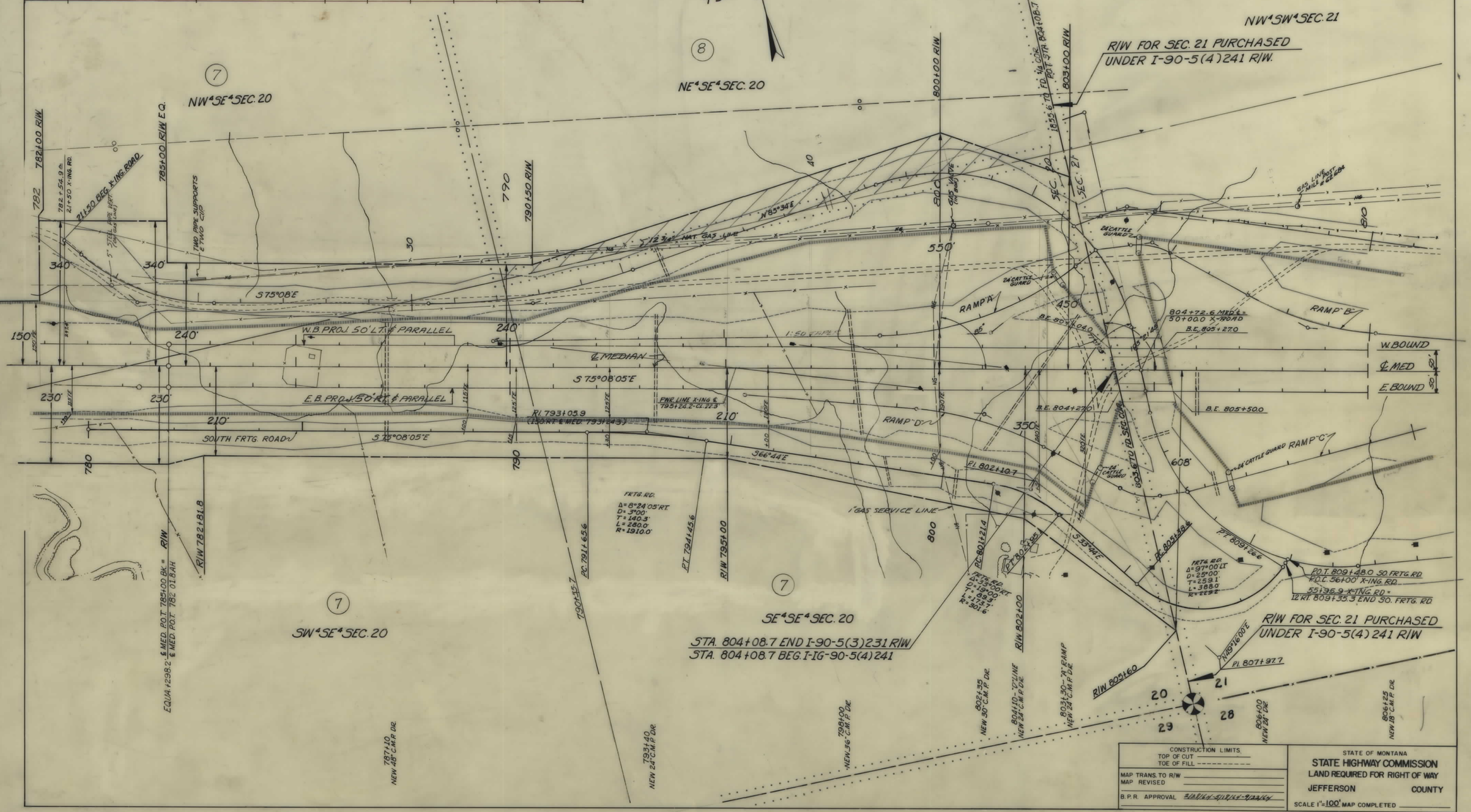

I 90-5(3)231 SHT 20 OF 28

FED. ROAD DIST. NO.	STATE	FED. AID PROJECT NUMBERS CONST. NO.	R/W NO.	STATE NO.	SHEET NO.	TOTAL SHEETS
8	MONT.		I-90-5(3)231	8905-03	20A	27

OWNERSHIPS

PARCEL	NAME	ADDRESS	TOTAL ACREAGE	GROSS TAKE ACREAGE	P.T.W. ACREAGE	NET TAKE ACREAGE	REMAINDER LEFT	REMAINDER RIGHT
8A	BUREAU OF LAND MANAGEMENT - - U.S.A.			10.66				

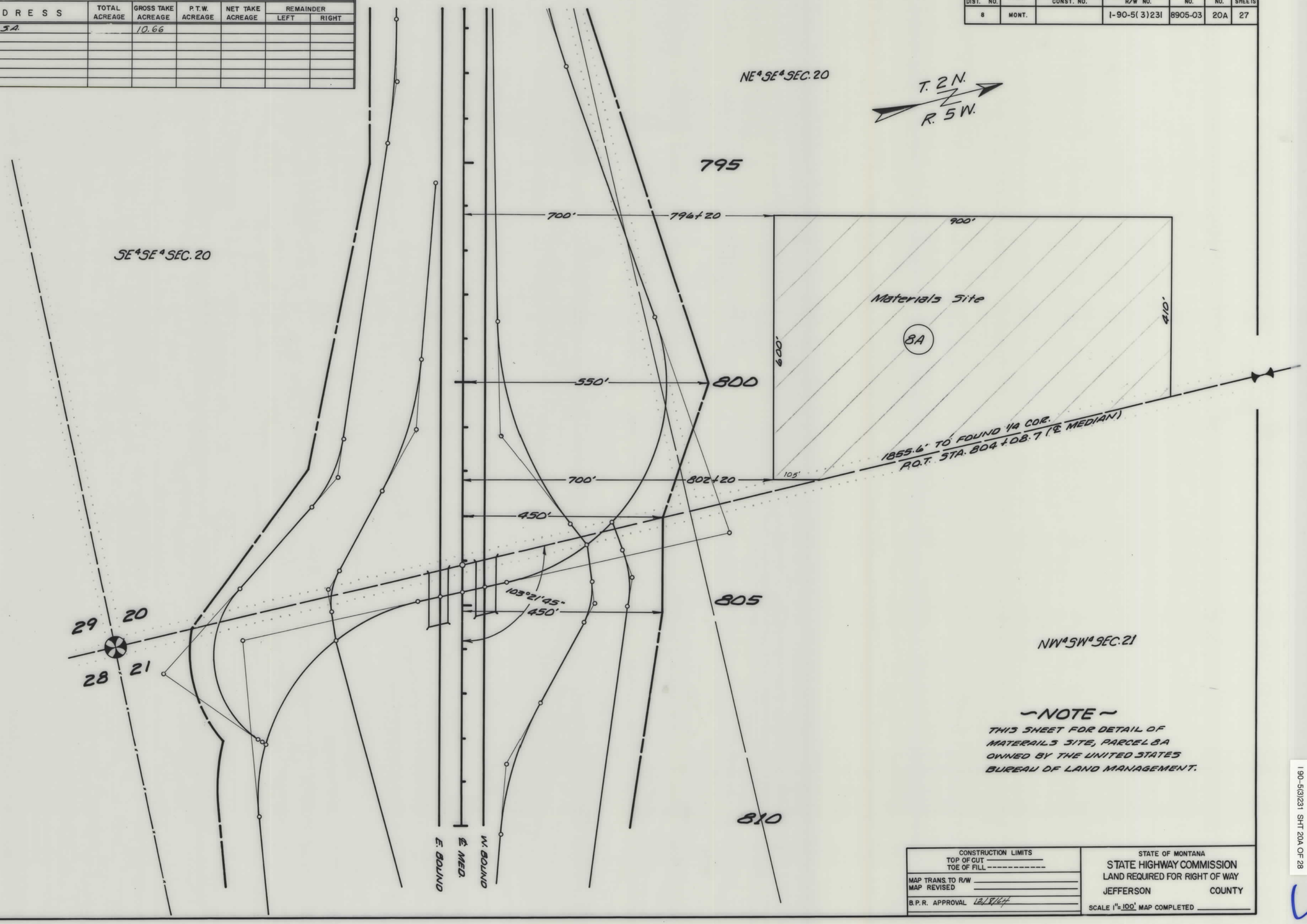

~NOTE~

THIS SHEET FOR DETAIL OF MATERAILS SITE, PARCEL 8A OWNED BY THE UNITED STATES BUREAU OF LAND MANAGEMENT.

CONSTRUCTION LIMITS
TOP OF CUT ———
TOE OF FILL - - - - - - - -

MAP TRANS. TO R/W
MAP REVISED

B.P.R. APPROVAL 12/8/64

STATE OF MONTANA
STATE HIGHWAY COMMISSION
LAND REQUIRED FOR RIGHT OF WAY
JEFFERSON COUNTY

SCALE 1" = 100' MAP COMPLETED

I 90-5(3)231 SHT 20A OF 28

FED. ROAD DIST. NO.	STATE	FED. AID PROJECT NUMBERS CONST. NO.	R/W NO.	STATE NO.	SHEET NO.	TOTAL SHEETS
8	MONT.		I-90-5(3)231	8905-03	21	27

OWNERSHIPS

PARCEL	NAME	ADDRESS	TOTAL ACREAGE	GROSS TAKE ACREAGE	P.T.W. ACREAGE	NET TAKE ACREAGE	REMAINDER LEFT	REMAINDER RIGHT
9	ERNEST W & NORMA C. TEBAY			1.26		1.26		
10	PETER MORELLO			9.78		9.78		

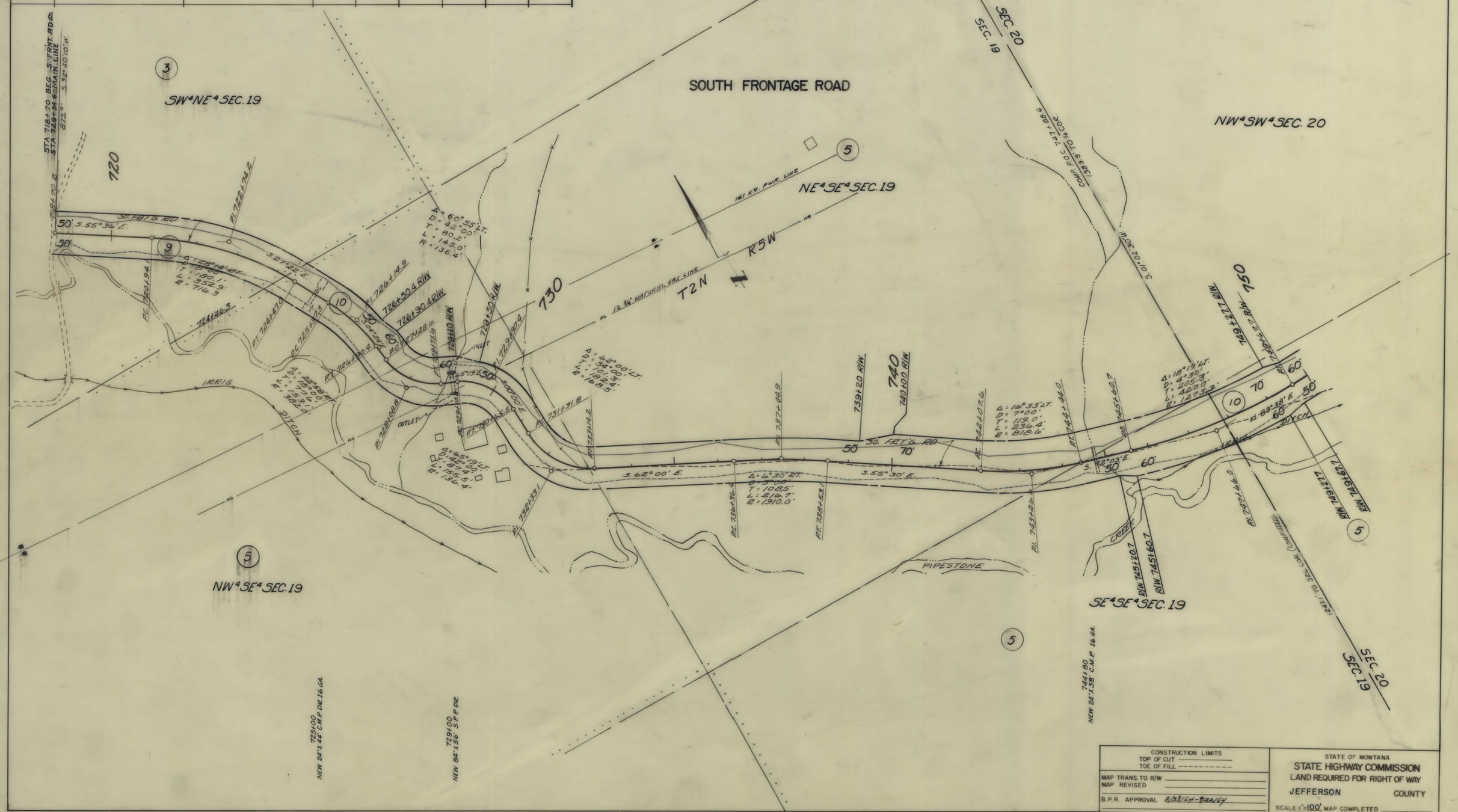

CONSTRUCTION LIMITS
TOP OF CUT
TOE OF FILL

MAP TRANS. TO R/W
MAP REVISED

B.P.R. APPROVAL 2/23/64-2/22/64

STATE OF MONTANA
STATE HIGHWAY COMMISSION
LAND REQUIRED FOR RIGHT OF WAY
JEFFERSON COUNTY
SCALE 1"=100' MAP COMPLETED

I 90-5(3)231 SHT 21 OF 28

OWNERSHIPS								
PARCEL	NAME	ADDRESS	TOTAL ACREAGE	GROSS TAKE ACREAGE	P.T.W. ACREAGE	NET TAKE ACREAGE	REMAINDER LEFT	REMAINDER RIGHT
10	PETER MORELLO			9.78		9.78		

FED ROAD DIST. NO.	STATE	FED AID PROJECT NUMBERS CONST. NO.	FED AID PROJECT NUMBERS R/W NO.	STATE NO.	SHEET NO.	TOTAL SHEETS
8	MONT.		I-90-5(3) 231	8905-03	22	27

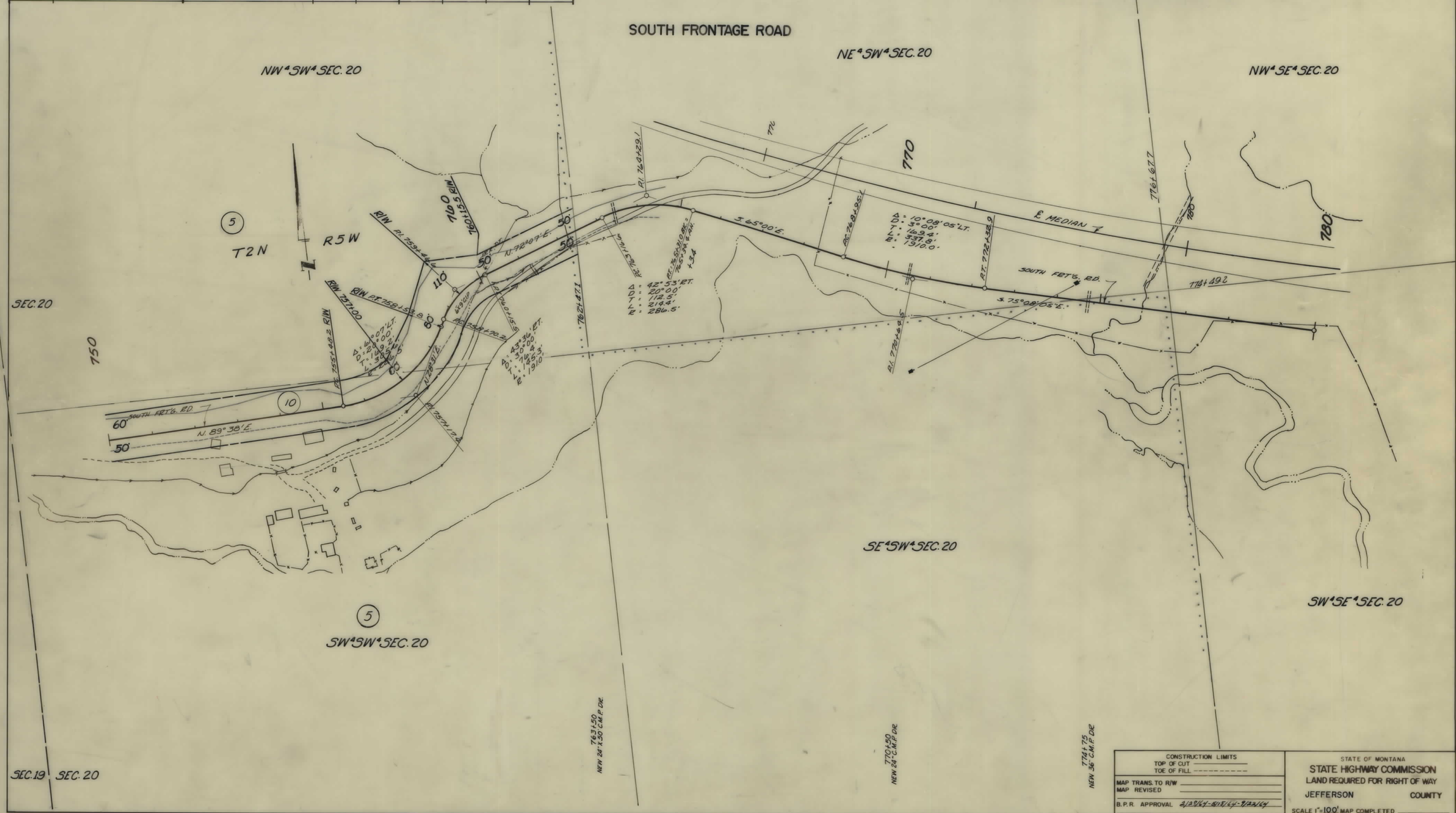

CONSTRUCTION LIMITS
TOP OF CUT
TOE OF FILL

MAP TRANS. TO R/W
MAP REVISED

B.P.R. APPROVAL 4/20/64-6/18/64-9/22/64

STATE OF MONTANA
STATE HIGHWAY COMMISSION
LAND REQUIRED FOR RIGHT OF WAY
JEFFERSON COUNTY
SCALE 1"=100' MAP COMPLETED

I 90-5(3)231 SHT 22 OF 28

FED. ROAD DIST. NO.	STATE	FED. AID PROJECT NUMBERS CONST. NO.	R/W NO.	STATE NO.	SHEET NO.	TOTAL SHEETS
8	MONT.		I-IG-90-5(3)231	8905-03	23	27

OWNERSHIPS

PARCEL	NAME	ADDRESS	TOTAL ACREAGE	GROSS TAKE ACREAGE	P.T.W. ACREAGE	NET TAKE ACREAGE	REMAINDER LEFT	REMAINDER RIGHT
15A	NORTHERN PACIFIC RAILWAY CO.	ST. PAUL, MINN.		8.55		8.55		

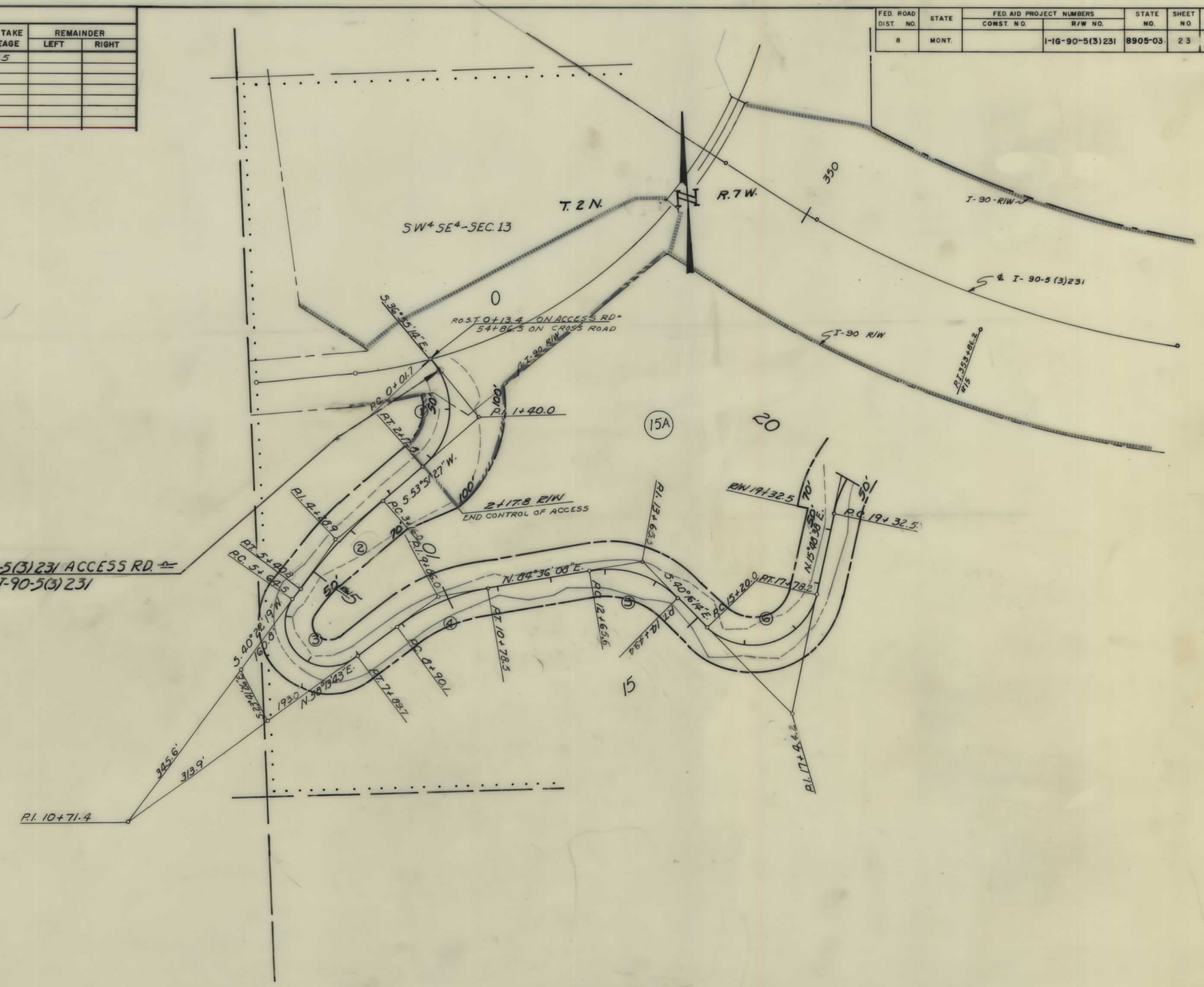

CURVE DATA

①	②	③
Δ = 90°46' RT.	Δ = 13°29'08" LT.	Δ = 162°09' LT.
D = 42°00'	D = 6°00'	D = 72°00'
T = 138.3'	T = 113.0'	T = 506.4'
L = 216.1'	L = 224.8'	L = 225.2'
R = 136.4'	R = 955.0'	R = 79.6'

④	⑤	⑥
Δ = 26°22'30" RT.	Δ = 55°07'30" RT.	Δ = 123°55' LT.
D = 14°00'	D = 30°00'	D = 48°00'
T = 95.9'	T = 99.7'	T = 224.2'
L = 188.4'	L = 183.8'	L = 258.2'
R = 409.3'	R = 191.0'	R = 119.4'

CONSTRUCTION LIMITS
TOP OF CUT ———
TOE OF FILL - - - - - - - -

MAP TRANS. TO R/W _____
MAP REVISED _____

B.P.R. APPROVAL 8/22/64

STATE OF MONTANA
STATE HIGHWAY COMMISSION
LAND REQUIRED FOR RIGHT OF WAY
JEFFERSON COUNTY
SCALE 1"=100' MAP COMPLETED _____

I 90-5(3)231 SHT 23 OF 28

FED. ROAD DIST. NO.	STATE	FED. AID PROJECT NUMBERS CONST. NO.	R/W NO.	STATE NO.	SHEET NO.	TOTAL SHEETS
8	MONT.		I-16-90-5(3)231	8905-03	24	27

OWNERSHIPS

PARCEL	NAME	ADDRESS	TOTAL ACREAGE	GROSS TAKE ACREAGE	P.T.W. ACREAGE	NET TAKE ACREAGE	REMAINDER LEFT	REMAINDER RIGHT
15A	NORTHERN PACIFIC RAILWAY CO.	ST. PAUL, MINN.		8.55		8.55		
2A	UNITED STATES OF AMERICA			21.77		21.77		

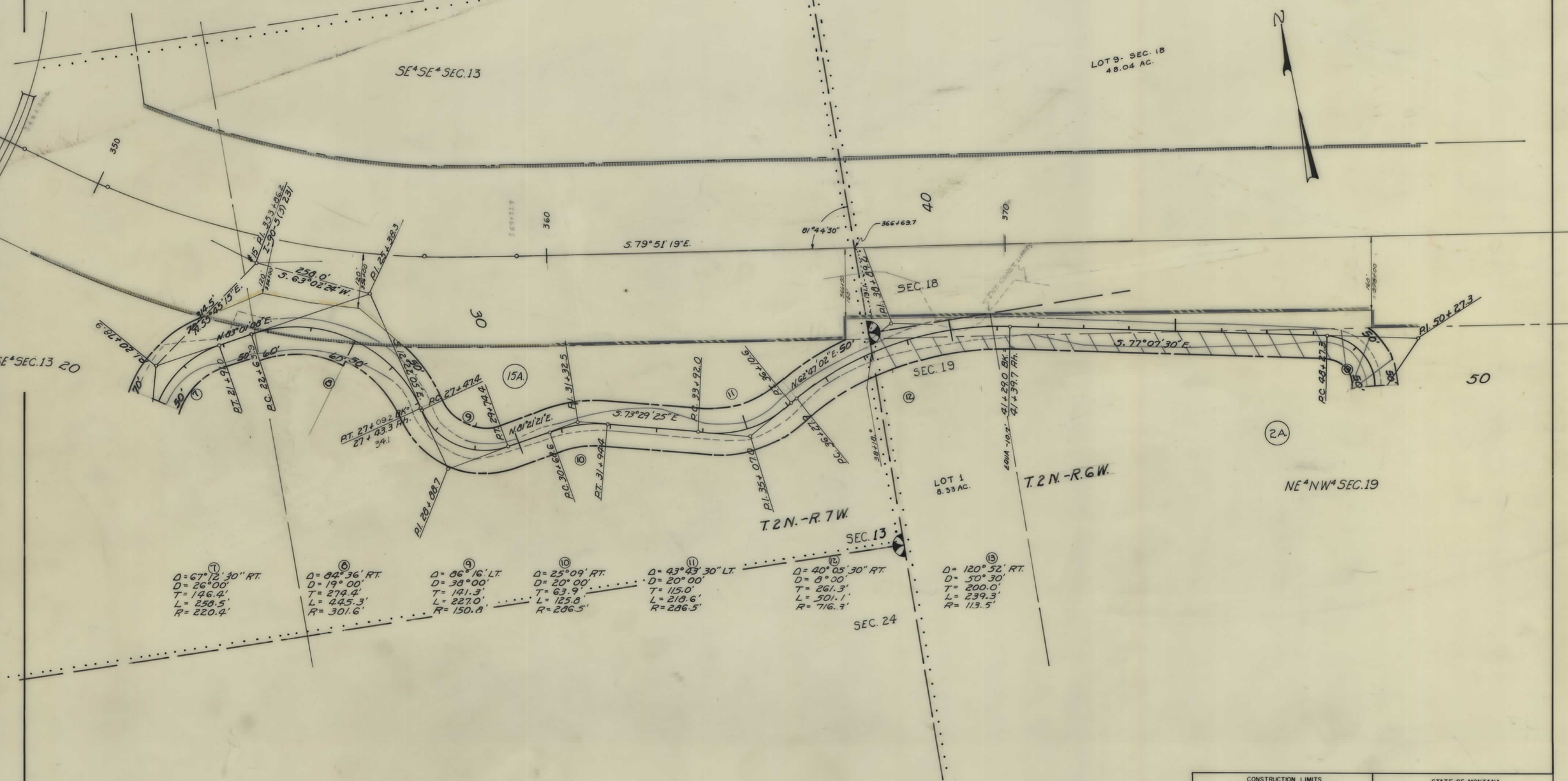

CONSTRUCTION LIMITS
TOP OF CUT
TOE OF FILL

MAP TRANS. TO R/W
MAP REVISED

B.P.R. APPROVAL 9/22/64

STATE OF MONTANA
STATE HIGHWAY COMMISSION
LAND REQUIRED FOR RIGHT OF WAY
JEFFERSON COUNTY
SCALE 1"=100' MAP COMPLETED

I 90-5(3)231 SHT 24 OF 28

FED ROAD DIST NO.	STATE	FED AID PROJECT NUMBERS CONST NO	R/W NO.	STATE NO.	SHEET NO	TOTAL SHEETS
8	MONT		I-IG-90-5(3)231	8905-03	25	27

OWNERSHIPS

PARCEL	NAME	ADDRESS	TOTAL ACREAGE	GROSS TAKE ACREAGE	P.T.W. ACREAGE	NET TAKE ACREAGE	REMAINDER LEFT	REMAINDER RIGHT
2A	UNITED STATES OF AMERICA			21.77		21.77		

⑭	⑮	⑯
Δ = 141°04' LT.	Δ = 6°30' LT.	Δ = 150°44' RT.
D = 63°00'	D = 5°00'	D = 32°30'
T = 257.5'	T = 65.1'	T = 675.2'
L = 223.9'	L = 130.0'	L = 463.8'
R = 91.0'	R = 1146.0'	R = 176.3'

⑰	⑱	⑲
Δ = 160°17' LT.	Δ = 27°53'30" RT.	Δ = 53°12' LT.
D = 45°00'	D = 12°00'	D = 24°30'
T = 732.5'	T = 118.6'	T = 117.1'
L = 356.2'	L = 232.4'	L = 217.1'
R = 127.3'	R = 477.5'	R = 233.9'

⑳
Δ = 105°03' RT.
D = 18°30'
T = 404.0'
L = 567.8'
R = 309.7'

CONSTRUCTION LIMITS
TOP OF CUT ————
TOE OF FILL - - - - - -

MAP TRANS. TO R/W
MAP REVISED
B.P.R. APPROVAL 9/22/64

STATE OF MONTANA
STATE HIGHWAY COMMISSION
LAND REQUIRED FOR RIGHT OF WAY
JEFFERSON COUNTY
SCALE 1"=100' MAP COMPLETED

I 90-5(3)231 SHT 25 OF 28

FED. ROAD DIST. NO.	STATE	FED. AID PROJECT NUMBERS CONST. NO.	R/W NO.	STATE NO.	SHEET NO.	TOTAL SHEETS
8	MONT.		I-IG-90-5(3)231	8905-03	26	27

OWNERSHIPS

PARCEL	NAME	ADDRESS	TOTAL ACREAGE	GROSS TAKE ACREAGE	P.T.W. ACREAGE	NET TAKE ACREAGE	REMAINDER LEFT	REMAINDER RIGHT
2A	UNITED STATES OF AMERICA			21.77		21.77		

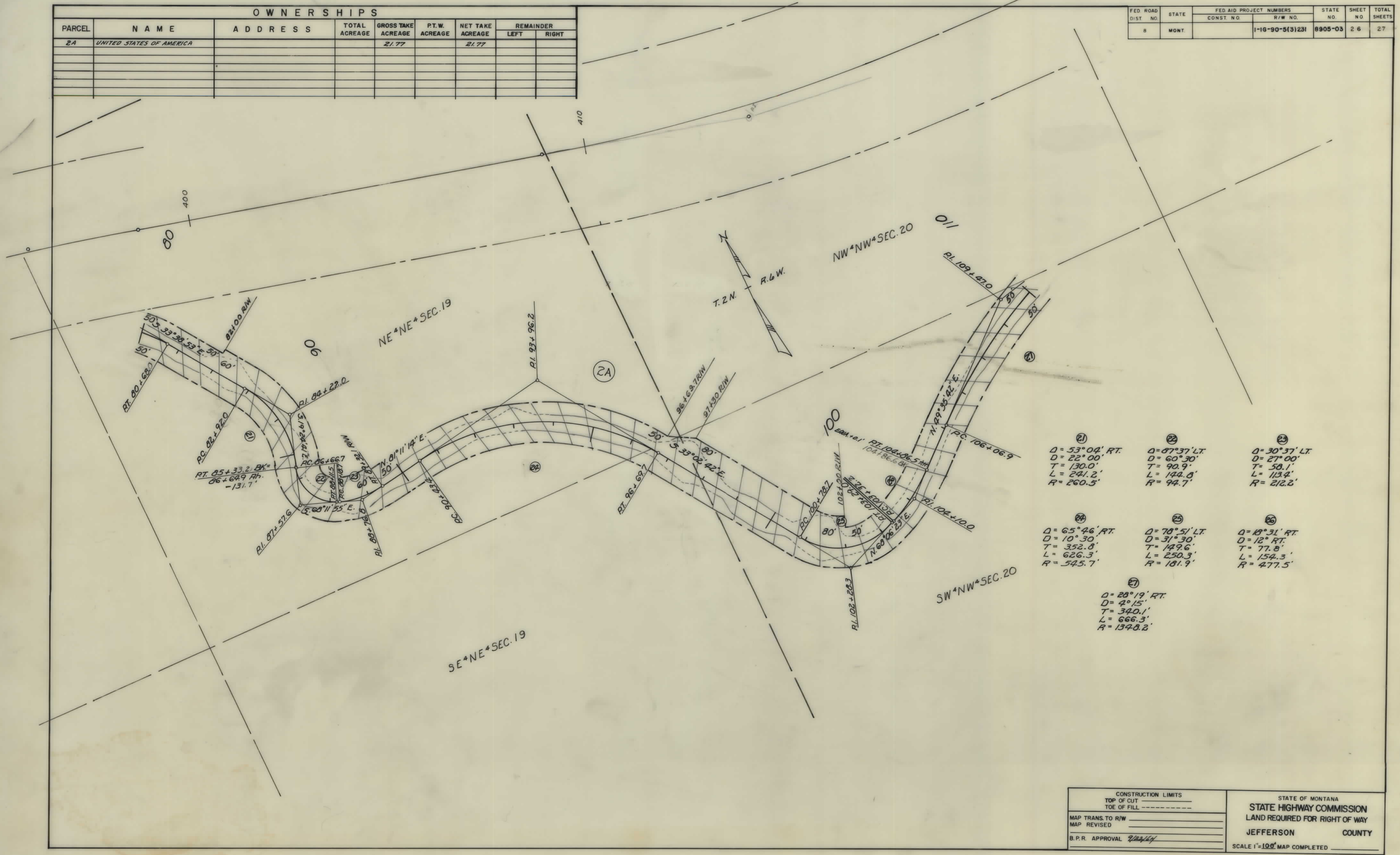

CONSTRUCTION LIMITS
TOP OF CUT _____
TOE OF FILL - - - - - - - - - -

MAP TRANS. TO R/W _____
MAP REVISED _____

B.P.R. APPROVAL 9/22/64

STATE OF MONTANA
STATE HIGHWAY COMMISSION
LAND REQUIRED FOR RIGHT OF WAY
JEFFERSON COUNTY

SCALE 1" = 100' MAP COMPLETED _____

I 90-5(3)231 SHT 26 OF 28

FED. ROAD DIST. NO.	STATE	FED. AID PROJECT NUMBERS CONST. NO.	R/W NO.	STATE NO.	SHEET NO.	TOTAL SHEETS
8	MONT.		I-IG-90-5(3)231	8905-03	27	27

OWNERSHIPS

PARCEL	NAME	ADDRESS	TOTAL ACREAGE	GROSS TAKE ACREAGE	P.T.W. ACREAGE	NET TAKE ACREAGE	REMAINDER LEFT	REMAINDER RIGHT
2A	UNITED STATES OF AMERICA			21.77		21.77		

(28)
Δ = 6°48' LT.
D = 2°15'
T = 151.3'
L = 302.2'
R = 2546.7'

(29)
Δ = 77°56' RT.
D = 20°00'
T = 231.7'
L = 389.7'
R = 286.5'

(30)
Δ = 37°51' RT.
D = 35°00'
T = 56.1'
L = 108.1'
R = 163.7'

(31)
Δ = 115°33' LT.
D = 74°00'
T = 122.8'
L = 156.1'
R = 77.4'

(32)
Δ = 136°40' RT.
D = 71°00'
T = 203.1'
L = 192.5'
R = 80.7'

(33)
Δ = 28°20' LT.
D = 18°00'
T = 80.4'
L = 157.4'
R = 318.3'

(34)
Δ = 52°08' RT.
D = 31°00'
T = 90.4'
L = 168.2'
R = 184.8'

(35)
Δ = 43°18' LT.
D = 31°00'
T = 73.4'
L = 139.7'
R = 184.8'

(36)
Δ = 87°05' LT.
D = 44°30'
T = 122.4'
L = 195.7'
R = 126.8'

(37)
Δ = 108°04' RT.
D = 66°30'
T = 118.7'
L = 162.5'
R = 86.2'

CONSTRUCTION LIMITS
TOP OF CUT _____
TOE OF FILL - - - - - - - - - -

MAP TRANS. TO R/W _____
MAP REVISED _____

B.P.R. APPROVAL 9/22/64

STATE OF MONTANA
STATE HIGHWAY COMMISSION
LAND REQUIRED FOR RIGHT OF WAY
JEFFERSON COUNTY
SCALE 1"=100' MAP COMPLETED _____

I 90-5(3)231 SHT 27 OF 28