PLANS
NOT
TO
SCALE

FED. ROAD DIST. NO.	STATE OF MONTANA	FED. AID PROJECT NUMBERS CONST NO	R/W NO	STATE NO.	SHEET NO	TOTAL SHEETS
8		I 90-7 (24)377	I 90-7(20)375	8907-20	1	29

GREYCLIFF EAST
PRAIRIE DOG TOWN ACCESS RD.

STATE OF MONTANA

STATE HIGHWAY COMMISSION

RIGHT OF WAY PLAN OF PROPOSED FEDERAL AID PROJECT NO. I-

90-7 (20) 375 R/W
90-7 (24) 377 CONST.
90-7 (6) 375 P.E.

GREYCLIFF EAST
SWEET GRASS COUNTY
LENGTH 12.600 MILES

INDEX

PARCEL NO	OWNERSHIPS	SHEET NO
1	NORTHERN PACIFIC RAILWAY	5-6
2	JAMES E. & MARY S. FAW	4-5
3	GERALD T. COSGRIFF et al	5-6
4	JAMES E & MARY S. FAW	6-7
5	HELEN BRATTEN	7
6	HERMAN L. SMITH	7
7	PARCEL DELETED	
8	HELEN BRAATEN	8-9
9	E. O. BIRKLAND	9
10	CHRIST SCHOTT et ux	9-10-11
11	RUDOLPH L. FORSTER	11-12-13-14
12	JOHN BESLANWITCH	14-15
13	HERMAN HAUSSERMAN	14-15
14	NORTHERN PACIFIC RAILWAY	14-15
15	BERNICE OSTRUM	16-17
16	JOHN McCLURG	17
17	BERNICE OSTRUM et al	17
18	E. M. KERR	17-18
19	BERNICE OSTRUM et al	18-19
20	E. M. KERR	19
21	DELETED	
22	NORTHERN PACIFIC RAILWAY	20-21-22 23-24-25
23	IRVING A. POLLARD et ux	19-20-21
24	HARRISON CRANE et al	21
25	STATE OF MONTANA (P.T.W.)	21
26	NORA KRONE	21-22
27	JACOB BUE	22-23
28	TODD'S GALLOWAY RANCH	23-24-25
29	KENT CANAL	24
30	JACOB BUE	25-26-27
31	NORTHERN PACIFIC RAILWAY	26-27
32	TODD'S GALLOWAY RANCH	26-27
33	STATE OF MONTANA	27
34	SIDNEY FRASER, JR.	19
35	N. P. RY. CO.	12-13
36	DEPT. OF FISH & GAME	28, 29

CONVENTIONAL SIGNS

RIGHT OF WAY LINE
ENTER LINE (OR PROJECTED LINE)
STKD. CENTERLINE
PARCEL NUMBER
OWNERSHIP BOUNDARY
R/W USE EXISTING R/W LT. OR RT.
PRESENT TRAVELED WAY (P.T.W.)
R/W LINE FENCED
RAILROAD R/W
CONSTRUCTION LIMITS — CUT — FILL
FENCE LINE
CONTROL OF ACCESS WITH FENCE
CONTROL OF ACCESS WITHOUT FENCE
GATE IN FENCE
CATTLE GUARD 24'
STATE & NATIONAL BORDER LINES
CITY OR TOWN LIMITS LINE
COUNTY LINE
RESERVATION LINE
TOWNSHIP & SECTION LINE
1/2 SECTION LINE
1/4 SECTION LINE
SECTION CORNER — FOUND — NO FOUND
1/4 SECTION COR.
1/16 SECTION COR.
CENTER OF SECTION
TELEPHONE OR TELEGRAPH POLES IN PLACE
POWER POLES IN PLACE
TEL. OR TEL. OR POWER POLES TO BE MOVED
NEW PIPES
OLD PIPES IN PLACE
OUTLET DITCH
INLET DITCH
DITCHES
CHANNEL CHANGES
BRIDGE
RAILROADS

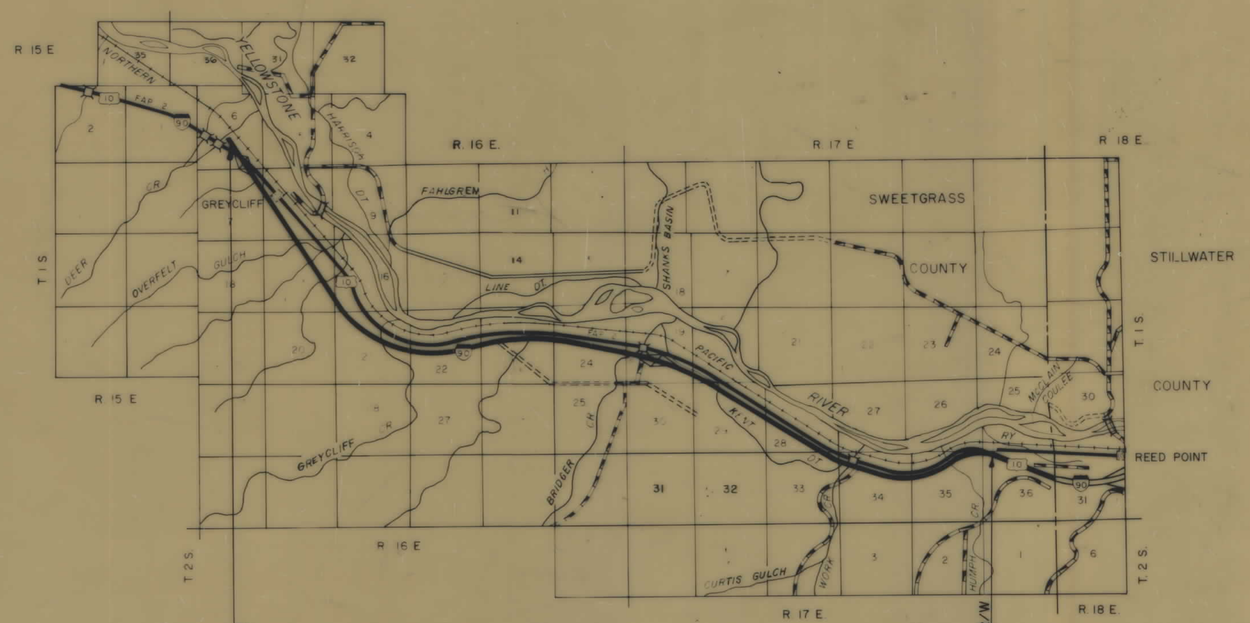

697+98.0 END I 90-
697+98.0 BEG. I 90-7 (20) 375

END I 90-7 (20) 375 R/W
563+70.1 BK. =
15+11.8 AH.

THIS CONTRACT — 4 LANES

STATE HIGHWAY COMMISSION OF MONTANA

APPROVED July 31 1968

Lewis M. Chittim
STATE HIGHWAY ENGINEER

STATE OF MONTANA REGISTERED No. 1745 LEWIS M. CHITTIM CIVIL ENGINEER AND LAND SURVEYOR

U.S. DEPARTMENT OF TRANSPORTATION
FEDERAL HIGHWAY ADMINISTRATION
BUREAU OF PUBLIC ROADS

APPROVED

DIVISION ENGINEER — DATE

10-16-70
6-3-69
1-13-69
12-23-68
11-25-68
10-1-68
5-7-68

I 90-7(20)375 SHT 1 OF 29

REV. NO.	DATE	A.P.	PROJECT NO.	PROJECT NO.	PROJECT NO.	SHEET NO.	TOTAL SHEETS
			I-90-7 (24) 377	I 90-7 (20) 375	8907-20	2	29

GREYCLIFF EAST OWNERSHIPS

PAR. NO.	TITLE	MEMO NO.
1	N.P. RAILWAY	
2	FAW	50
3	COSGRIFF	1
4	FAW	2
5	BRAATEN (HELEN)	53
6	SMITH	21
7	DELETED	
8	BRAATEN (HELEN)	22-23-54
9	BIRKLAND	55
10	SCHOTT	24
11	FORSTER	26
12	BESLANWITCH	29
13	HAUSSERMAN	27
14	N.P. RAILWAY	
15	OSTRUM	30
16	McCLURG	78
35	NP RAILWAY	
36	DEP OF FISH & GAME	

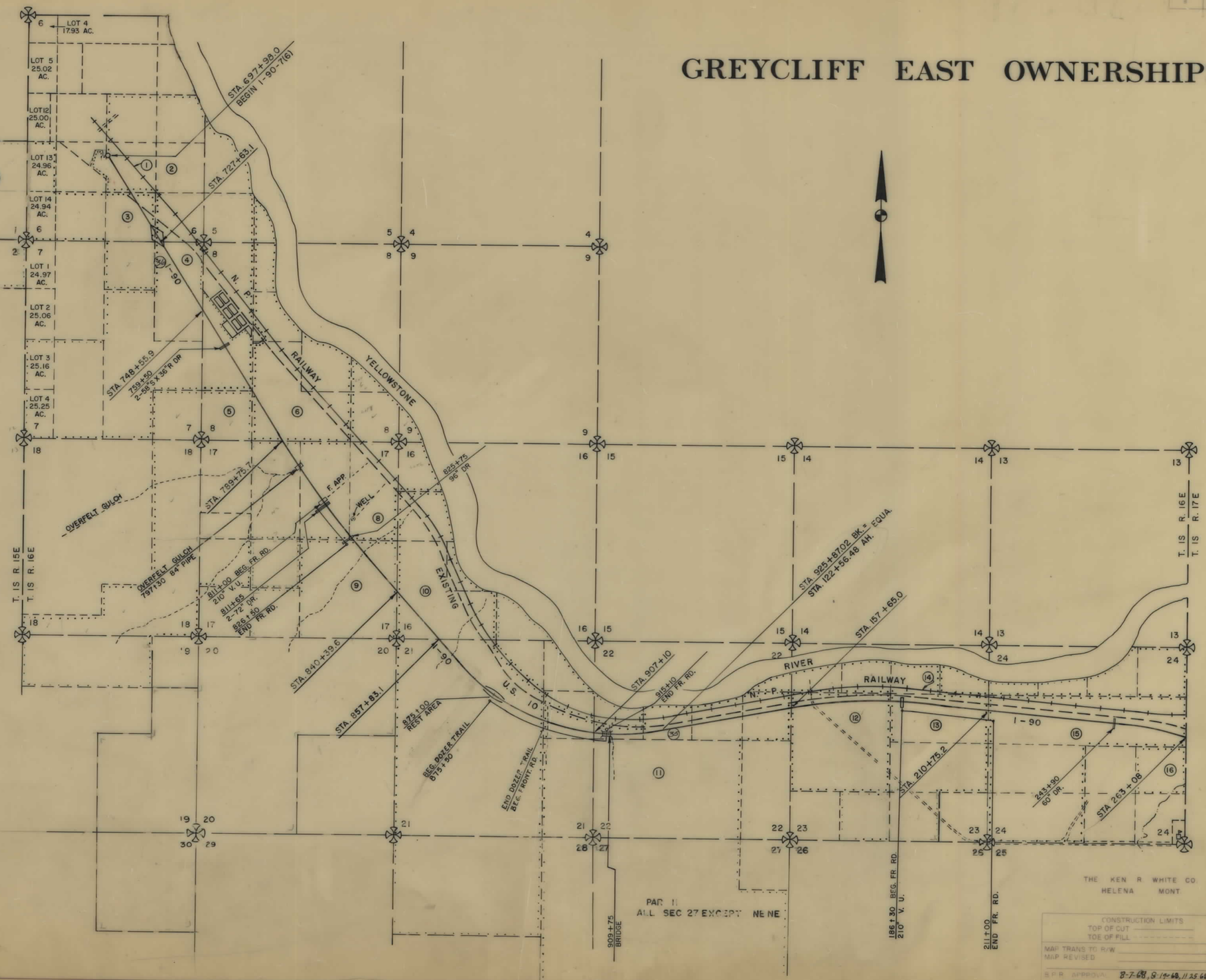

THE KEN R. WHITE CO.
HELENA MONT.

CONSTRUCTION LIMITS	STATE OF MONTANA
TOP OF CUT	STATE HIGHWAY COMMISSION
TOE OF FILL	LAND REQUIRED FOR RIGHT OF WAY
MAP TRANS TO R/W	SWEET GRASS COUNTY
MAP REVISED	
B.P.R. APPROVAL 10-16-75	8-7-68, 8-14-68, 11-25-68, 6-3-69
	SCALE 1" = 1320' MAP COMPLETED

I 90-7(20)375 SHT 2 OF 29

PRI. ROAD DIV. NO.	STATE	JOB NUMBER		STATE ROUTE NO.	SHEET NO.	TOTAL SHEETS
8	MONT	I-90-7 (24) 377	I-90-7 (20) 375	8907-20	3	29

GREYCLIFF EAST OWNERSHIPS

PAR. NO.	TITLE	MEMO. NO.
17	OSTRUM et al	31
18	KERR	32
19	OSTRUM et al	31
20	KERR	32
21	DELETED	
22	N. P. RAILWAY	
23	POLLARD et ux	34,35,61
24	CRANE et al	36
25	STATE	72
26	KRONE et al	38
27	BUE	39
28	TODD'S	40
29	KENT CANAL	
30	BUE	41
31	N. P. RAILWAY	
32	TODD'S	42
33	STATE	47
34	SIDNEY FRASER JR	

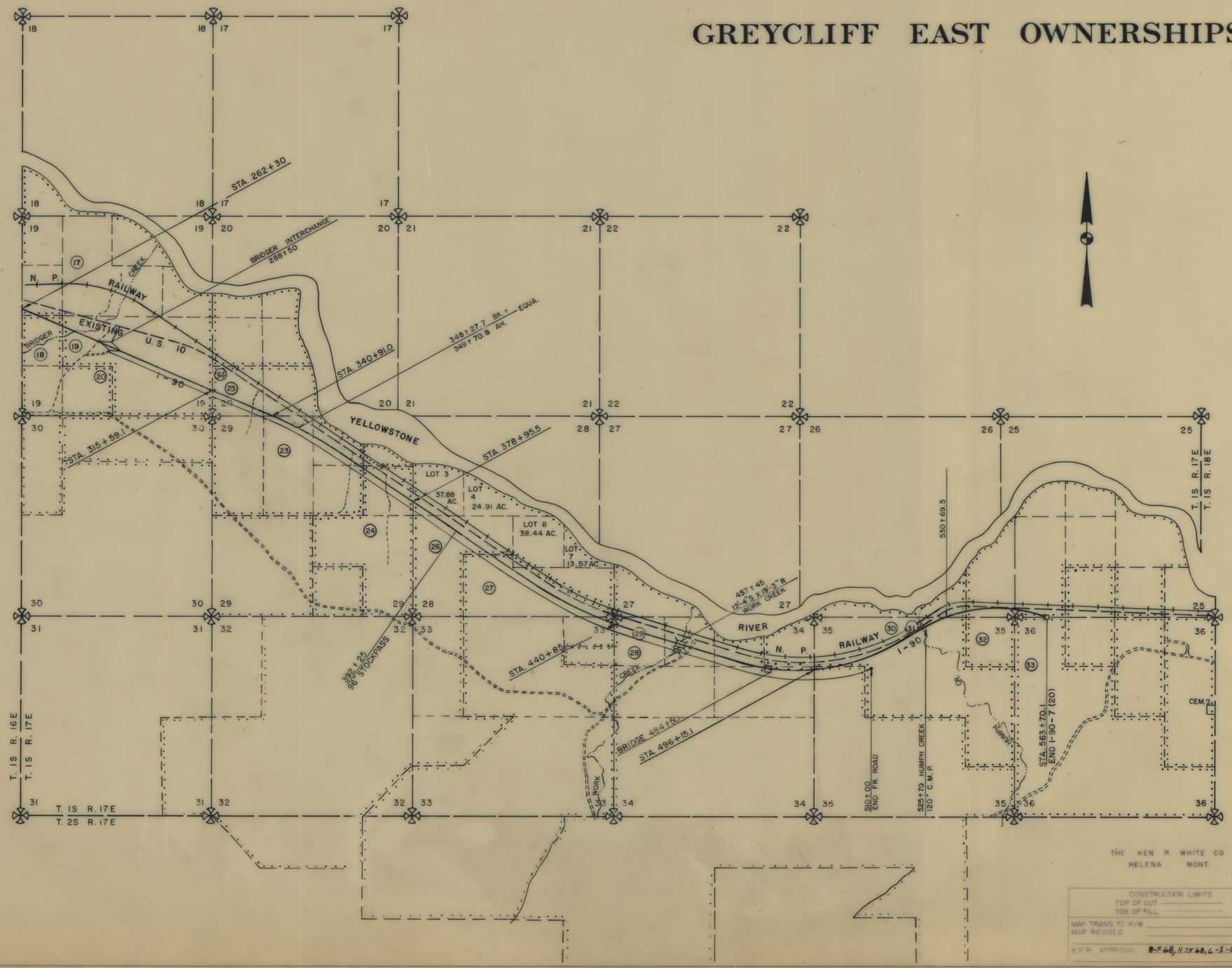

THE KEN R. WHITE CO.
HELENA MONT.

CONSTRUCTION LIMITS
TOP OF CUT
TOE OF FILL
MAP TRANS TO R/W
MAP REVISED
B.P.R. APPROVAL 8-7-68, 11-25-68, 6-3-69

STATE OF MONTANA
STATE HIGHWAY COMMISSION
LAND REQUIRED FOR RIGHT OF WAY
SWEET GRASS COUNTY
SCALE 1" = 1320' MAP COMPLETED

I 90-7(20)375 SHT 3 OF 29

FED. ROAD DIST. NO.	STATE OF MONTANA	FED. AID PROJECT NUMBERS		STATE	SHEET	TOTAL
		CONST. NO.	R/W NO.	NO.	NO.	SHEETS
8		1-90-7(24)377	1-90-7(20)375	8907-20	4	29

OWNERSHIPS

PARCEL	NAME	ADDRESS	TOTAL AREA	GROSS R/W AREA	P. T. W. AREA	AREA TO BE ACQUIRED	REMAINDER LEFT	REMAINDER RIGHT	CONST. EASE. AREA
2	JAMES E. & MARY S. FAW			12.52	0.99	11.53			0.24

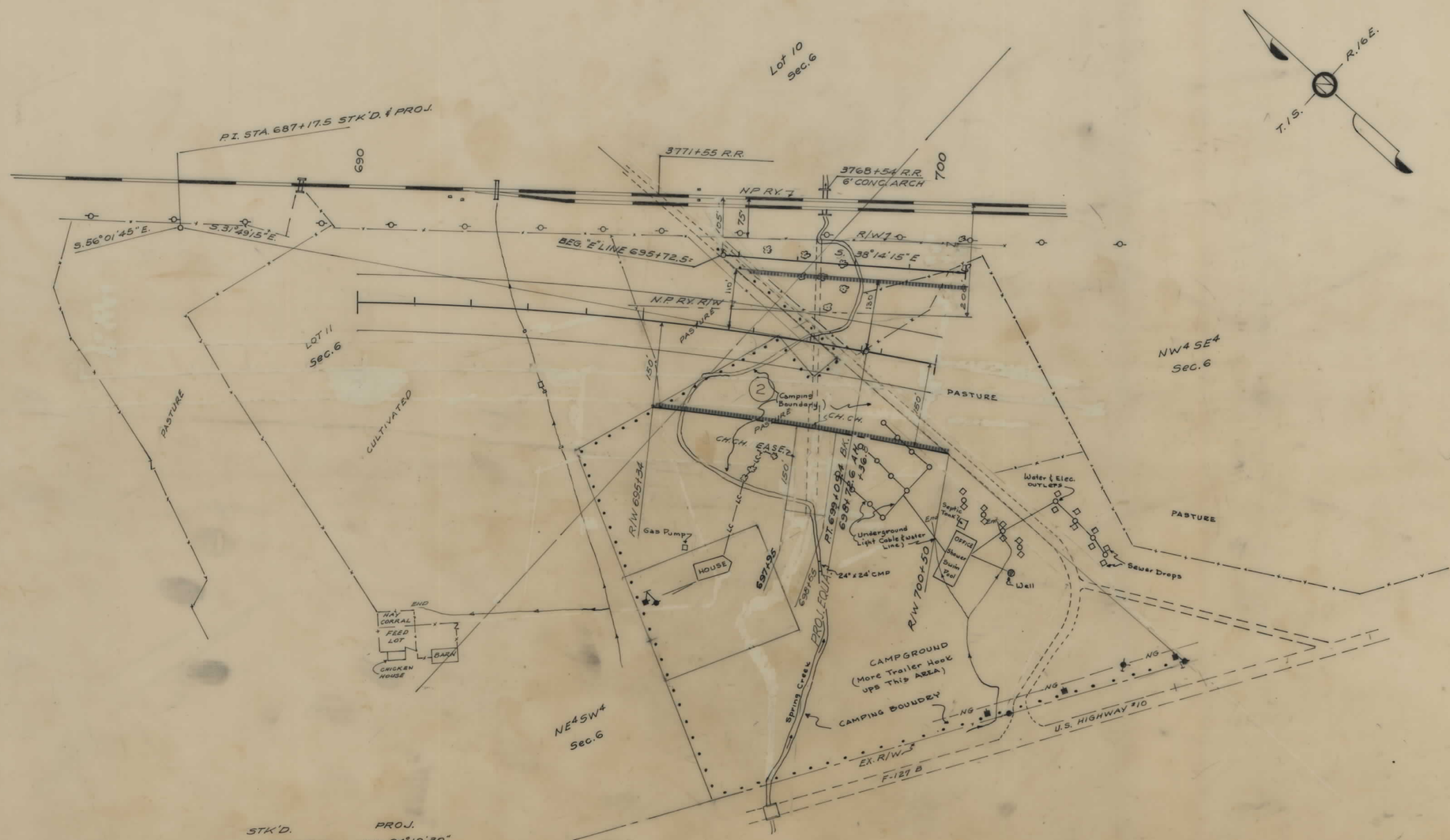

STK'D.
Δ = 24°12'30" RT.
D = 0°30'
T = 2457.7'
L = 4841.7'
R = 11460.0'

PROJ.
Δ = 24°12'30"
D = 1°00'
T = 1228.9'
L = 2420.8'
R = 5730.0'

CONSTRUCTION LIMITS
TOP OF CUT
TOE OF FILL

MAP TRANS. TO R/W
MAP REVISED

B.P.R. APPROVAL 6-3-69, 8-13-69, 11-18-69

STATE OF MONTANA
STATE HIGHWAY COMMISSION
LAND REQUIRED FOR RIGHT OF WAY
SWEET GRASS COUNTY
SCALE 1" = 100' MAP COMPLETED

1 90-7(20)375 SHT 4 OF 29

OWNERSHIPS

PARCEL	NAME	ADDRESS	TOTAL ACREAGE	GROSS TAKE ACREAGE	P.T.W. ACREAGE	NET TAKE ACREAGE	REMAINDER LEFT	REMAINDER RIGHT
1	NORTHERN PACIFIC RAILWAY	ST. PAUL, MINN.		8.99	0.35	8.64		
2	JAMES E. & MARY S. FAW			12.52	0.99	11.53		
3	GERALD T. COSGRIFF et al	BIG TIMBER, MONT.	423.02	22.62	2.97	19.65	0	400.40

FED. ROAD DIV. NO.	STATE	F.A.P. NOS. CONST. NO.	F.A.P. NOS. R/W NO.	STATE NO.	SHEET NO.	TOTAL SHEETS
8	MONT.	I-90-7 (24) 377	I-90-7 (20) 375	8907-20	5	29

GREYCLIFF - EAST

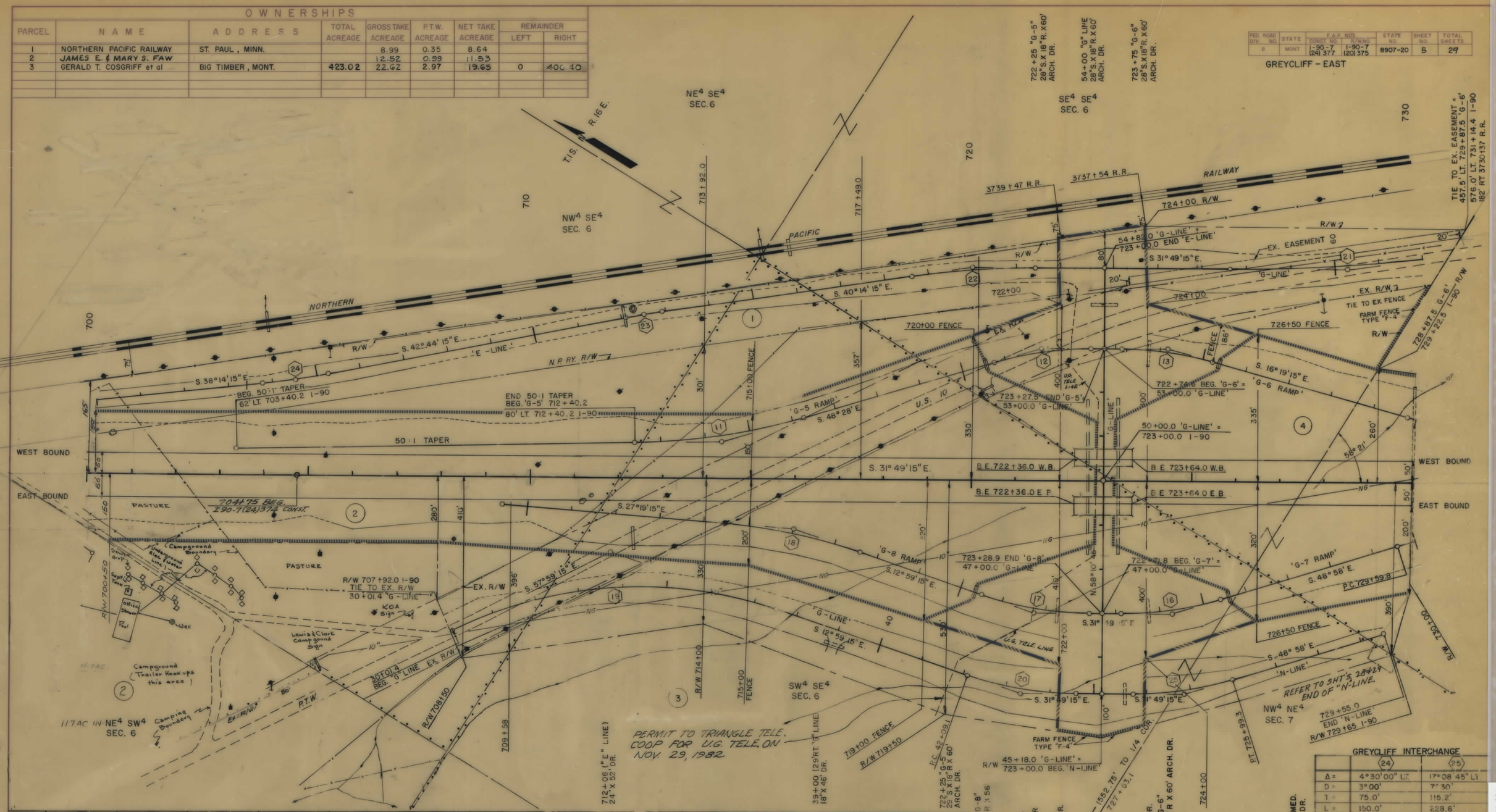

	11	12	13	14	15	16	17	18	19	20	21	22	23
Δ =	15° 30' 00" LT.	16° 38' 45" RT.	15° 30' 00" RT.	11° 00' 00" LT.	16° 00' 00" RT.	17° 08' 45" LT.	18° 50' 00" LT.	14° 20' 00" RT.	45° 00' 00" RT.	18° 50' 00" LT.	8° 00' 00" LT.	8° 25' 00" RT.	2° 30' 00" RT.
D =	4° 00'	7° 30'	7° 30'	4° 00'	4° 00'	7° 30'	7° 30'	4° 30'	6° 00'	7° 30'	1° 30'	3° 00'	3° 00'
T =	195.0'	111.8'	104.0'	137.9'	201.3'	115.2'	126.7'	160.1'	395.6'	126.7'	267.1'	140.5'	41.7'
L =	387.5	221.9'	206.7'	275.0'	400.0'	228.6'	251.1'	318.5'	750.0'	251.1'	533.3	280.6'	83.3'
R =	1432.5'	764.0'	764.0'	1432.5'	1432.5'	764.0'	764.0'	1273.3'	955.0'	764.0'	3820.0'	1910.0'	1910.0'
S =	0.06 1/4	0.02 1/4	0.02 1/4	0.06 1/4	0.06 1/4	0.02 1/4	0.02 1/4	0.07 1/4	0.08 1/4	0.02 1/4	0.03 1/4	0.04 1/4	0.04 1/4
P.I.	714 + 35.2 'G-5'	721 + 87.1 'G-5'	724 + 19.2 'G-6'	731 + 21.2 'G-6'	731 + 61.1 'G-7'	724 + 30.3 'G-7'	721 + 76.9 'G-8'	716 + 01.8 'G-8'	33 + 97 'G'	43 + 35.8 'G'	60 + 32.0 'G'	720 + 02.4 'E'	712 + 52.5 'E'
P.C.	712 + 40.2	720 + 75.3	723 + 15.2	729 + 83.3	729 + 59.8	723 + 15.1	720 + 50.2	714 + 41.7	30 + 01.4	42 + 09.1	57 + 64.9	713 + 61.9	712 + 10.8
P.T.	716 + 27.7	722 + 97.2	725 + 21.9	732 + 58.3	733 + 59.8	725 + 44.7	723 + 01.3	717 + 60.2	37 + 51.4	44 + 60.2	62 + 98.2	721 + 42.5	712 + 94.1

	24	25
Δ =	4° 30' 00" LT.	17° 08' 45" LT.
D =	3° 00'	7° 30'
T =	75.0'	115.2'
L =	150.0'	228.6'
R =	1910.0'	764.0'
S =	0.04 1/4	0.02 1/4
P.I.	704 + 62.5 'E'	724 + 85.9 'N'
P.C.	703 + 77.5	723 + 70.7
P.T.	705 + 27.5	725 + 59.3

190-7(20)375 SHT 5 OF 29

FED. ROAD DIV. NO.	STATE	F.A.P. NOS. CONST. NO.	F.A.P. NOS. R/W NO.	STATE NO.	SHEET NO.	TOTAL SHEETS
8	MONT.	I-90-7 (24) 377	I-90-7 (20) 375	8907-20	6	29

OWNERSHIPS

PARCEL	NAME	ADDRESS	TOTAL ACREAGE	GROSS TAKE ACREAGE	P.T.W. ACREAGE	NET TAKE ACREAGE	REMAINDER LEFT	REMAINDER RIGHT	CH. CH. ACREAGE LEFT	CH. CH. ACREAGE RIGHT
4	JAMES E. & MARY S. FAW			48.17	2.85	45.32				1.65

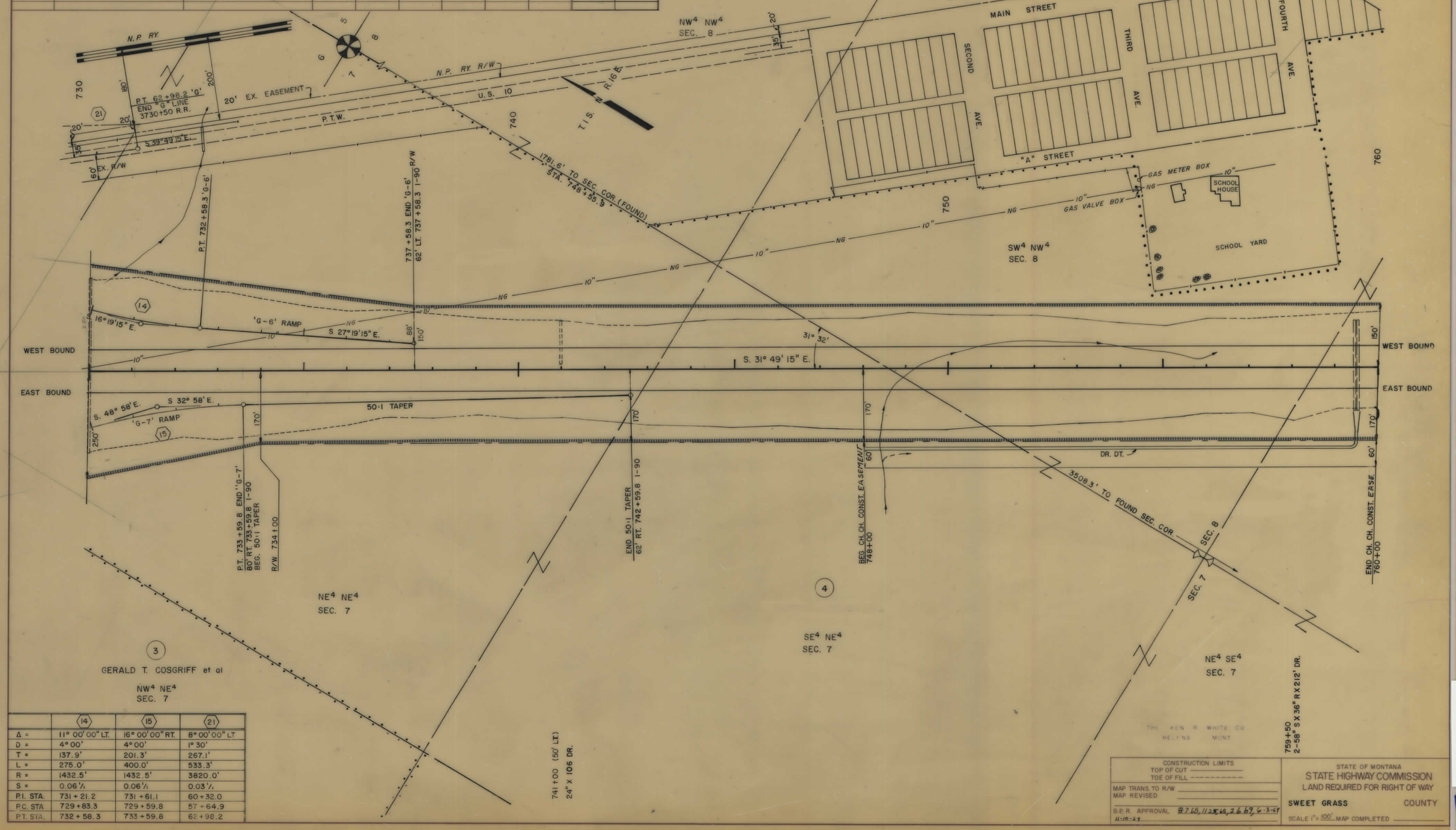

	(14)	(15)	(21)
Δ =	11° 00'00" LT.	16° 00'00" RT.	8° 00'00" LT
D =	4° 00'	4° 00'	1° 30'
T =	137.9'	201.3'	267.1'
L =	275.0'	400.0'	533.3'
R =	1432.5'	1432.5'	3820.0'
S =	0.06'/'	0.06'/'	0.03'/'
P.I. STA.	731+21.2	731+61.1	60+32.0
P.C. STA	729+83.3	729+59.8	57+64.9
P.T. STA.	732+58.3	733+59.8	62+98.2

CONSTRUCTION LIMITS
TOP OF CUT
TOE OF FILL

MAP TRANS. TO R/W
MAP REVISED

B.P.R. APPROVAL 8768, 11258, 2669, 6-3-69
11-10-69

STATE OF MONTANA
STATE HIGHWAY COMMISSION
LAND REQUIRED FOR RIGHT OF WAY

SWEET GRASS COUNTY

SCALE 1" = 100' MAP COMPLETED

I 90-7(20)375 SHT 6 OF 29

OWNERSHIPS										
PARCEL	NAME	ADDRESS	TOTAL ACREAGE	GROSS TAKE ACREAGE	P.T.W. ACREAGE	NET TAKE ACREAGE	REMAINDER LEFT	REMAINDER RIGHT	CH. CH. ACREAGE LEFT	CH. CH. ACREAGE RIGHT
4	JAMES E. & MARY S. FAW			48.17	2.85	45.32				1.65
5	HELEN BRAATEN et al	GREYCLIFF, MONT.		0.60	0	0.60	0			
6	HERMAN L. SMITH	GREYCLIFF, MONT.	217.59	10.96	0	10.96	199.49	7.14		
2 & 4	JAMES E. & MARY S. FAW		758.26	60.69	3.84	56.85	320.28	377.29		1.89

FED. ROAD DIV.	NO.	STATE	F.A.P. NO'S. CONST. NO.	F.A.P. NO'S. R/W NO.	STATE NO.	SHEET NO.	TOTAL SHEETS
8		MONT.	I-90-7 (24) 377	I-90-7 (20) 375	8907-20	7	29

GREYCLIFF EAST

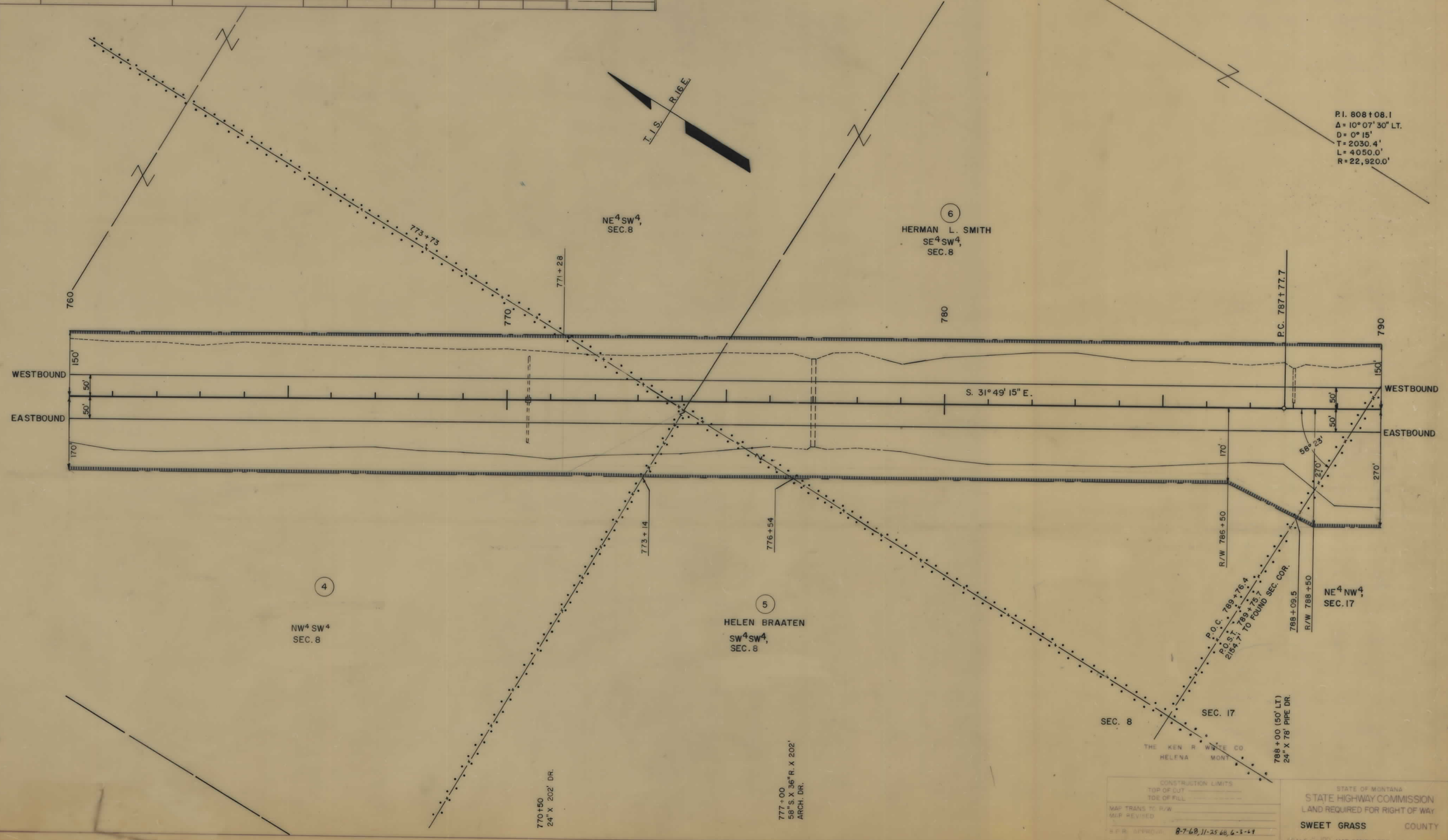

I 90-7(20)375 SHT 7 OF 29

OWNERSHIPS										
PARCEL	NAME	ADDRESS	TOTAL ACREAGE	GROSS TAKE ACREAGE	P.T.W. ACREAGE	NET TAKE ACREAGE	REMAINDER LEFT	REMAINDER RIGHT	AREA OF EASE. LT	AREA OF CONST EASE. RT
7	PARCEL DELETED									
8	HELEN BRAATEN et al	GREYCLIFF, MONT.		33.51	0	33.51			1.62	0.37

FED. ROAD DIV. NO.	STATE	F.A.P. NOS. CONST. NO.	F.A.P. NOS. R/W NO.	STATE NO.	SHEET NO.	TOTAL SHEETS
8	MONT.	I-90-7 (24) 377	I-90-7 (20) 375	8907-20	8	29

GREYCLIFF EAST

(8) HELEN BRAATEN

SE¼ NE¼ SEC. 17

SECURE A 30' ROAD EASEMENT OVER & ACROSS NW¼ NE¼ SEC 17 FROM EXISTING U.S. NO. 10 TO THE STRUCTURE AT SURVEY STA 811+00, FROM HELEN & OSCAR BRAATEN, TO ASSURE PERMANENT ACCESS FOR PROPERTY OWNERS SOUTH OF INTERSTATE 90.

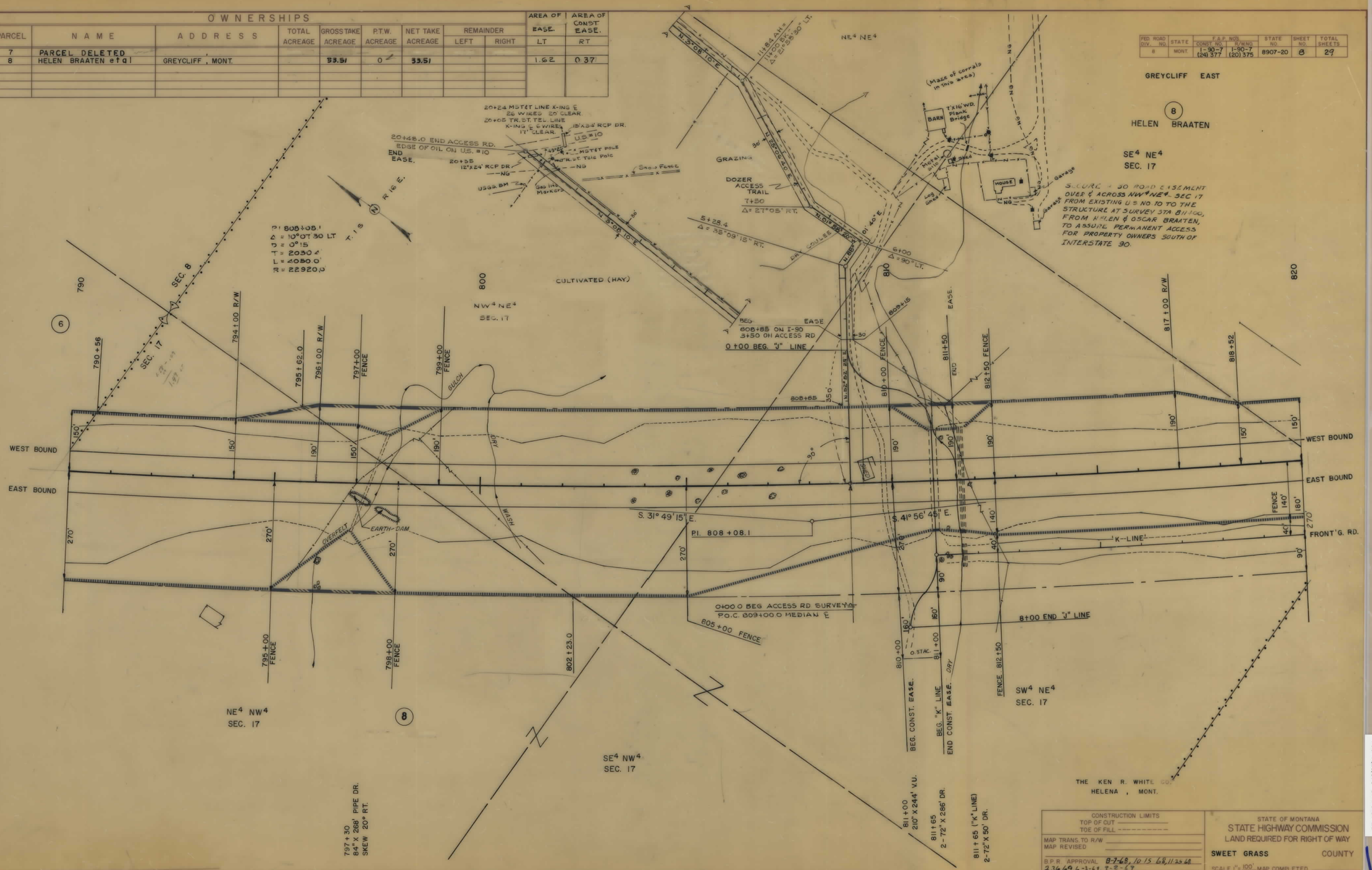

CONSTRUCTION LIMITS
TOP OF CUT
TOE OF FILL

MAP TRANS. TO R/W
MAP REVISED

B.P.R. APPROVAL 8-7-68, 10-15-68, 11-25-68, 2-26-69, 6-3-69, 9-8-69

STATE OF MONTANA
STATE HIGHWAY COMMISSION
LAND REQUIRED FOR RIGHT OF WAY

SWEET GRASS COUNTY

SCALE 1" = 100' MAP COMPLETED

I 90-7(20)375 SHT 8 OF 29

FED. ROAD DIV. NO.	STATE	F.A.P. NO'S. CONST. NO.	F.A.P. NO'S. R/W NO.	STATE NO.	SHEET NO.	TOTAL SHEETS
8	MONT.	1-90-7 (24) 377	1-90-7 (20) 375	8907-20	9	29

GREYCLIFF EAST

OWNERSHIPS

PARCEL	NAME	ADDRESS	TOTAL ACREAGE	GROSS TAKE ACREAGE	P.T.W. ACREAGE	NET TAKE ACREAGE	REMAINDER LEFT	REMAINDER RIGHT
8	HELEN BRAATEN et al	GREYCLIFF, MONT.		33.51	0	33.51		
9	E.O BIRKELAND	GREYCLIFF, MONT.	1040.0	17.00	0	17.00	13.15	1009.85
10	CHRIST SCHOTT et ux	GREYCLIFF, MONT.	867.68	56.60	0	56.60	181.25	629.83
5 & 8	HELEN BRAATEN C/D DUANE BRAATEN	GREYCLIFF, MONT.	851.17	34.11	0	34.11	213.17	603.89

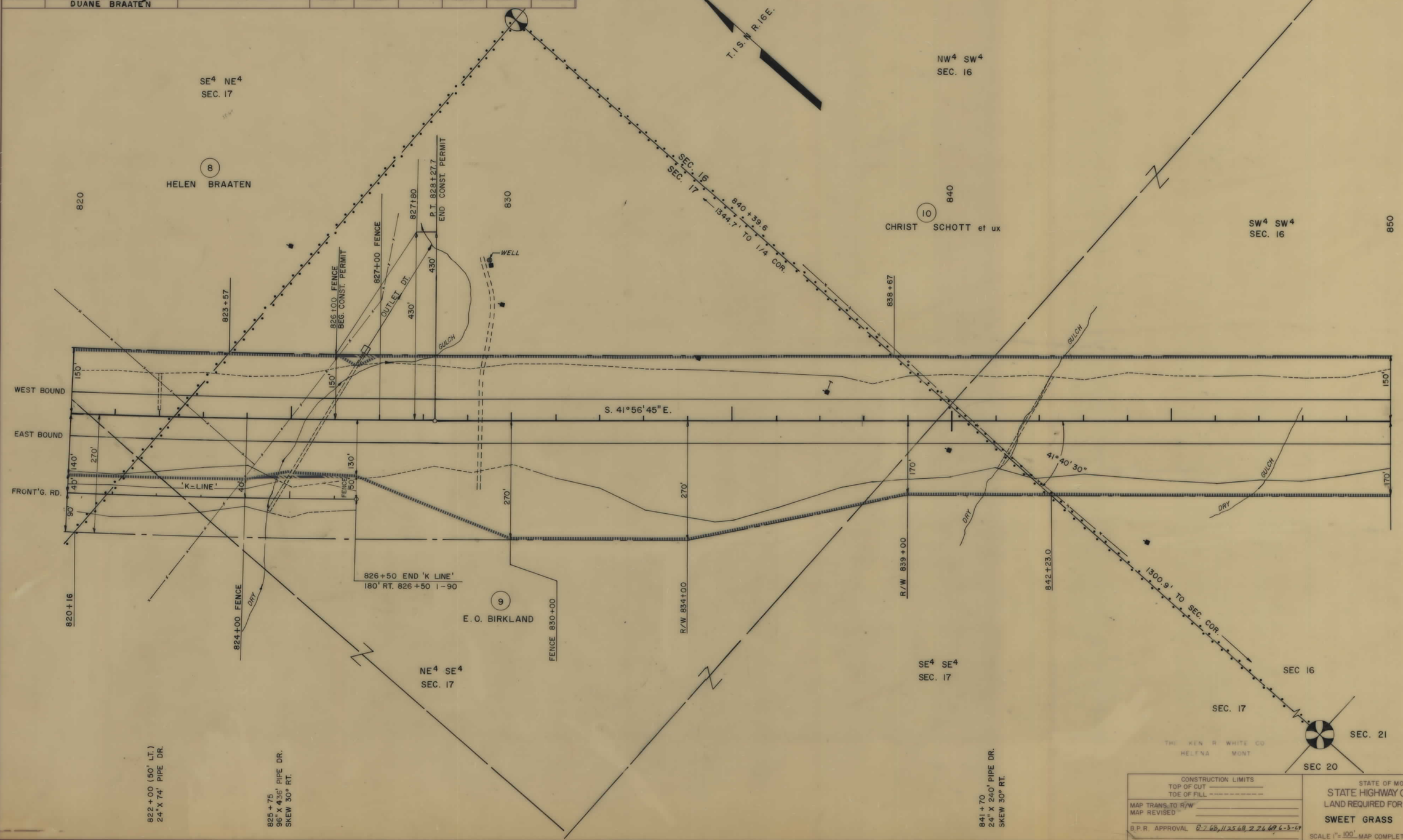

THE KEN R. WHITE CO
HELENA MONT

CONSTRUCTION LIMITS	STATE OF MONTANA
TOP OF CUT ———	STATE HIGHWAY COMMISSION
TOE OF FILL - - - - - -	LAND REQUIRED FOR RIGHT OF WAY
MAP TRANS. TO R/W	SWEET GRASS COUNTY
MAP REVISED	
B.P.R. APPROVAL 8-2-68, 11-25-68, 7-26-69, 6-3-69	SCALE 1" = 100' MAP COMPLETED

1-90-7(20)375 SHT 9 OF 29

OWNERSHIPS

PARCEL	NAME	ADDRESS	TOTAL ACREAGE	GROSS TAKE ACREAGE	P.T.W. ACREAGE	NET TAKE ACREAGE	REMAINDER LEFT	REMAINDER RIGHT
10	CHRIST SCHOTT et ux	GREYCLIFF, MONT.	867.68	56.60	0	56.60	181.25	*629.83
10-E	CHRIST SCHOTT et ux	(SCENIC EASEMENT)		28.12				

* INCLUDES SCENIC EASEMENT ACREAGE

* FED. ROAD DIV. NO.	STATE	F.A.P. NOS. CONST. NO.	F.A.P. NOS. R/W NO.	STATE NO.	SHEET NO.	TOTAL SHEETS
8	MONT.	I-90-7 (24) 377	I-90-7 (20) 375	8907-20	10	29

GREYCLIFF EAST

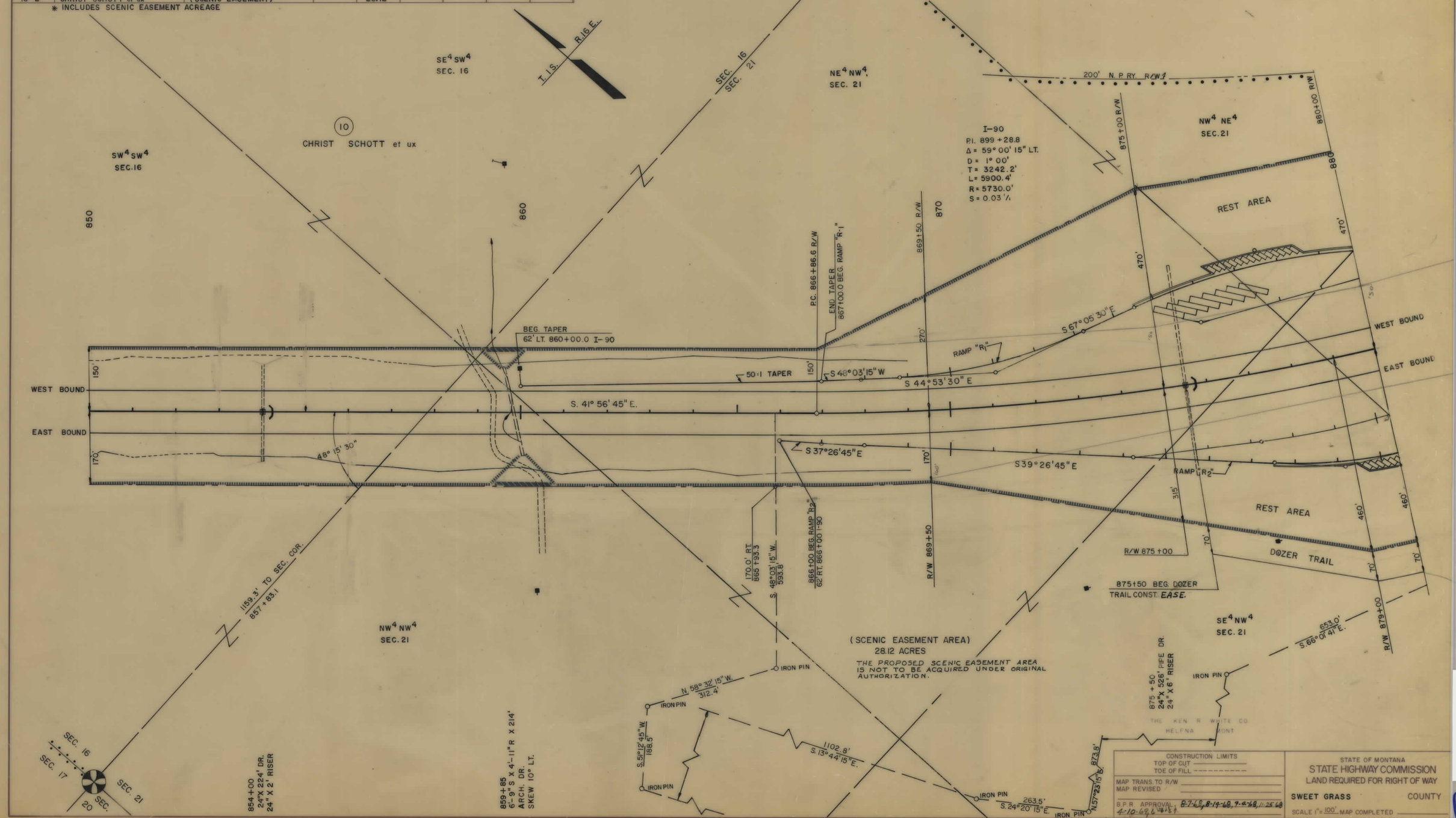

I 90-7(20)375 SHT 10 OF 29

OWNERSHIPS										
PARCEL	NAME	ADDRESS	TOTAL ACREAGE	GROSS TAKE ACREAGE	P.T.W. ACREAGE	NET TAKE ACREAGE	REMAINDER LEFT	REMAINDER RIGHT	EASE. ACREAGE LEFT	EASE. ACREAGE RIGHT
10	CHRIST SCHOTT et ux	GREYCLIFF MONTANA	867.68	56.60	0	56.60	161.25	*629.83		3.35 AC
11	RUDOLF L. FORSTER	GREYCLIFF MONTANA	1169.04	SEE	SHEET # 13					
10-E	CHRIST SCHOTT et ux	(SCENIC EASEMENT)		28.12						

* INCLUDES SCENIC EASEMENT ACREAGE.

FED. ROAD DIV. NO.	STATE	F.A.P. NO'S. CONST. NO.	F.A.P. NO'S. R/W NO.	STATE NO.	SHEET NO.	TOTAL SHEETS
8	MONT.	I-90-7 (24) 377	I-90-7 (20) 375	8907-20	11	29

GREYCLIFF EAST

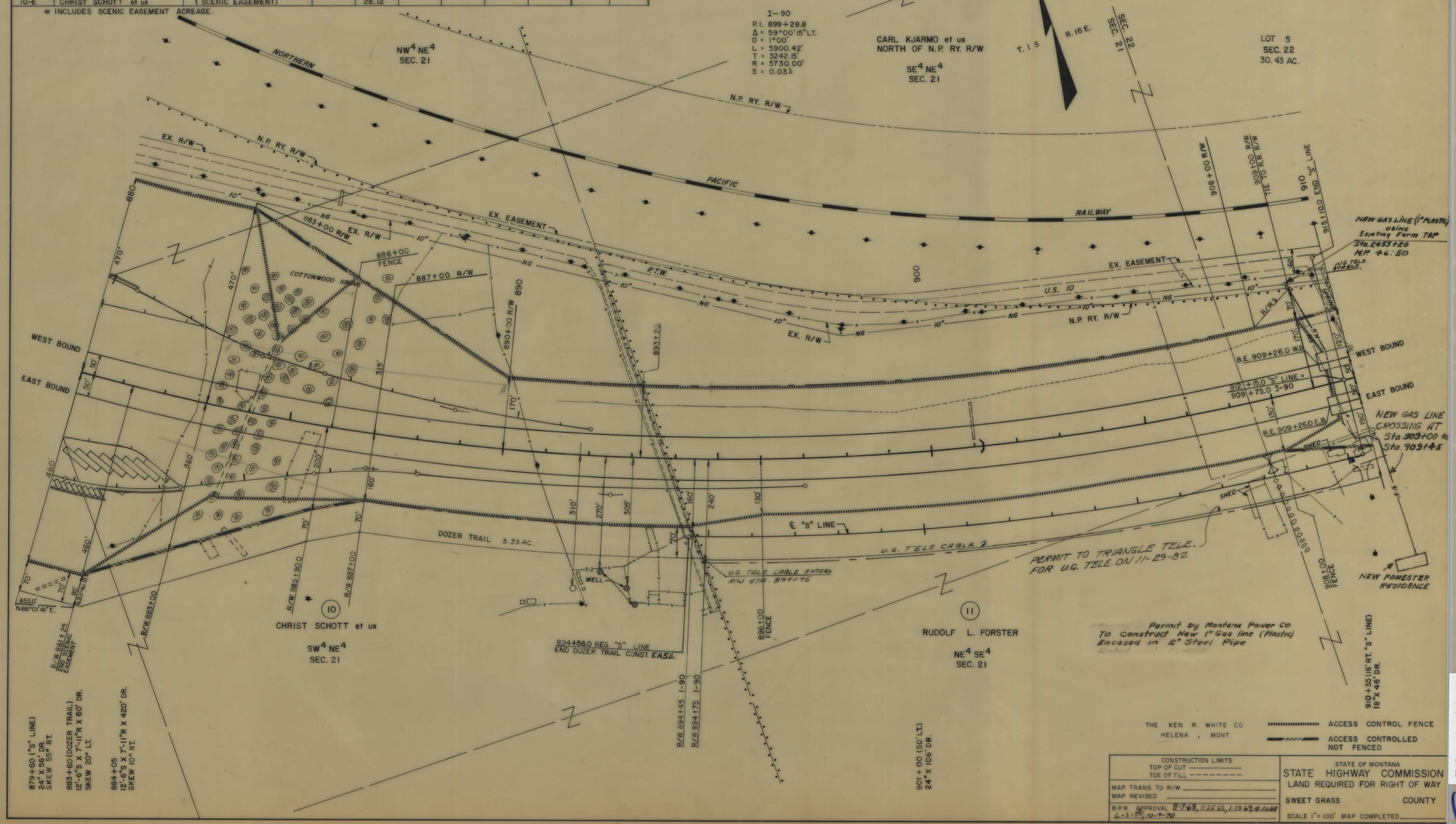

I-90-7(20)375 SHT 11 OF 29

OWNERSHIPS										
PARCEL	NAME	ADDRESS	TOTAL ACREAGE	GROSS TAKE ACREAGE	P.T.W. ACREAGE	NET TAKE ACREAGE	REMAINDER		CH. CH. ACREAGE	
							LEFT	RIGHT	LEFT	RIGHT
11	RUDOLF FORSTER	GREYCLIFF MONTANA	1169.04	SEE	SHEET #13			1.		
35	N.P. RY CO.		SEE	SHEET #12.						

FED. ROAD DIV. NO.	STATE	F.A.P. NO'S. CONST. NO.	F.A.P. NO'S. R/W NO.	STATE NO.	SHEET NO.	TOTAL SHEETS
8	MONT.	I-90-7 (24) 377	I-90-7 (20) 375	8907-20	12	29

GREYCLIFF EAST

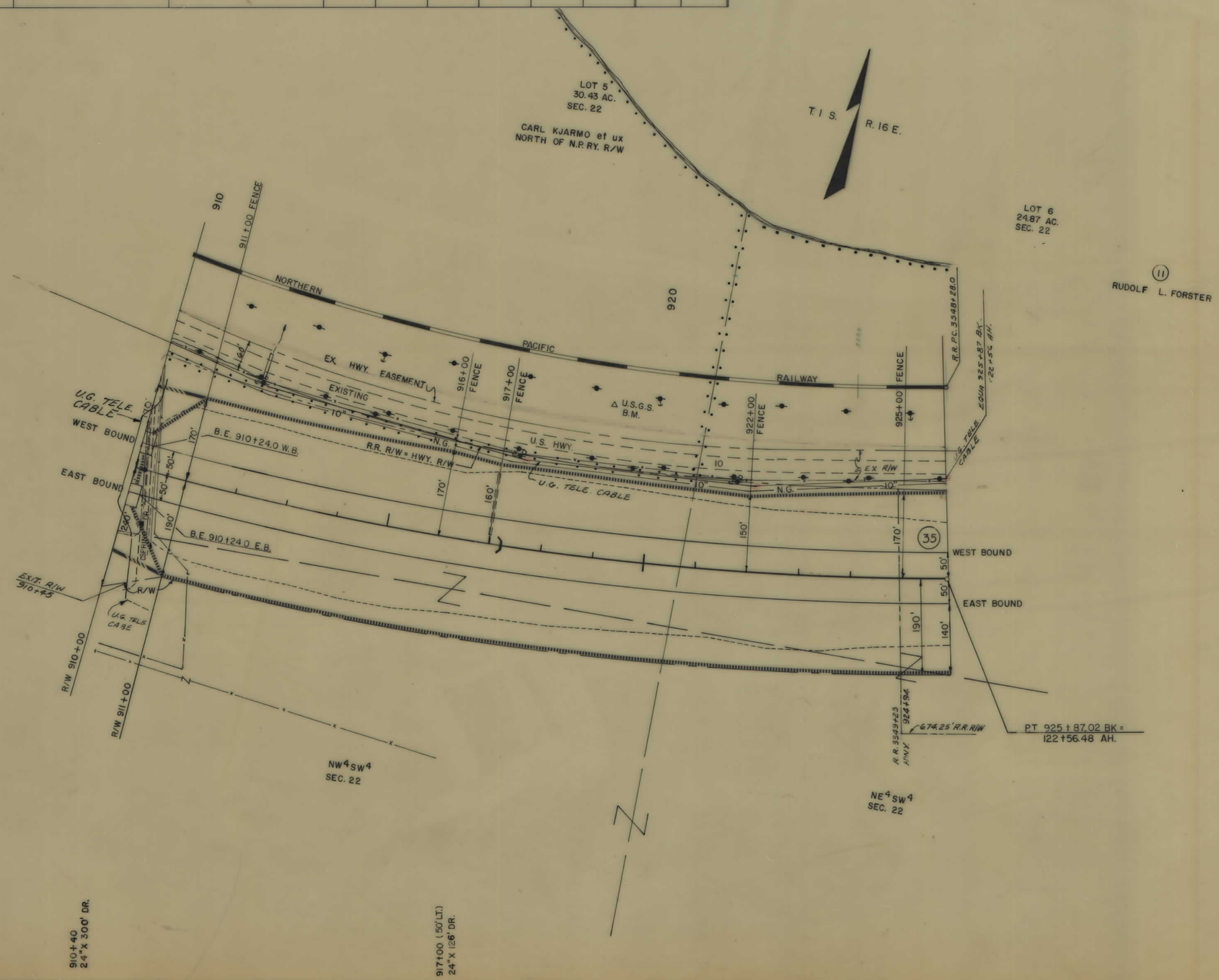

THE KEN R. WHITE CO.
HELENA, MONT.

ACCESS CONTROL FENCE

ACCESS CONTROLLED NOT FENCED

CONSTRUCTION LIMITS
TOP OF CUT _____
TOE OF FILL - - - - - - - -

MAP TRANS. TO R/W _____
MAP REVISED _____
B.P.R. APPROVAL 8-7-68, 11-25-68, 1-13-69, 6-3-69

STATE OF MONTANA
STATE HIGHWAY COMMISSION
LAND REQUIRED FOR RIGHT OF WAY

SWEET GRASS COUNTY

SCALE 1" = 100' MAP COMPLETED _____

I-90-7(20)375 SHT 12 OF 29

OWNERSHIPS										
PARCEL	NAME	ADDRESS	TOTAL ACREAGE	GROSS TAKE ACREAGE	P.T.W. ACREAGE	NET TAKE ACREAGE	REMAINDER LEFT	REMAINDER RIGHT	CH. CH. ACREAGE LEFT	CH. CH. ACREAGE RIGHT
11	RUDOLF L. FORSTER	GREYCLIFF MONTANA	1169.04	SEE	SHEET #13					
35	N. P. RY. CO.			21.49		21.49				

FED. ROAD DIV. NO.	STATE	F.A.P. NO'S. CONST. NO.	F.A.P. NO'S. R/W NO.	STATE NO.	SHEET NO.	TOTAL SHEETS
8	MONT.	I-90-7 (24) 377	I-90-7 (20) 375	8907-20	13	29

GREYCLIFF EAST

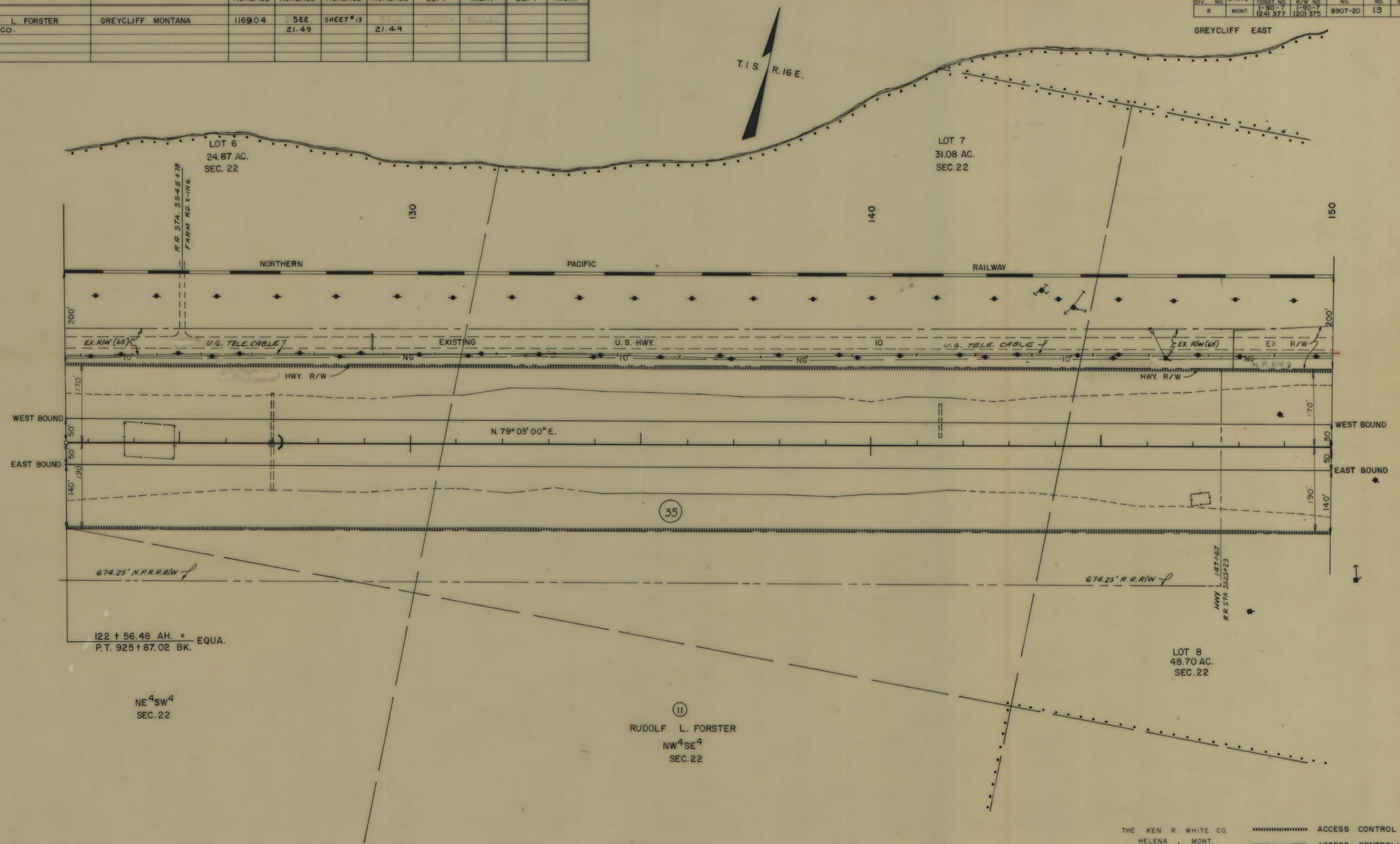

THE KEN R. WHITE CO.
HELENA, MONT.

ACCESS CONTROL FENCE
ACCESS CONTROLLED NOT FENCED

CONSTRUCTION LIMITS
TOP OF CUT
TOE OF FILL

MAP TRANS. TO R/W
MAP REVISED
B.P.R. APPROVAL 8-7-68, 11-25-68, 1-13-69, 6-3-69

STATE OF MONTANA
STATE HIGHWAY COMMISSION
LAND REQUIRED FOR RIGHT OF WAY
SWEET GRASS COUNTY
SCALE 1" = 100' MAP COMPLETED

I 90-7(20)375 SHT 13 OF 29

FED. ROAD DIV. NO.	STATE	F.A.P. NO'S. CONST. NO.	F.A.P. NO'S. R/W. NO.	STATE NO.	SHEET NO.	TOTAL SHEETS
8	MONT.	I-90-7 (24)377	I-90-7 (20)375	8907-20	14	29

GREYCLIFF EAST

OWNERSHIPS

PARCEL	NAME	ADDRESS	TOTAL ACREAGE	GROSS TAKE ACREAGE	P.T.W. ACREAGE	NET TAKE ACREAGE	REMAINDER LEFT	REMAINDER RIGHT	CH. CH. ACREAGE LEFT	CH. CH. ACREAGE RIGHT
11	RUDOLPH FORSTER	GREYCLIFF MONTANA	1169.04	36.66*	0	36.66*	13.25	1119.13		
12	JOHN BESLANWITCH	P.O. BOX 303 LAUREL MONT.	155.92	20.16	0	20.16	0	135.76		
14	NORTHERN PACIFIC RY.	ST. PAUL MINNESOTA		4.41	0	4.41				

* DOES NOT INCLUDE R.R. R/W SHOWN AS PARCEL #35

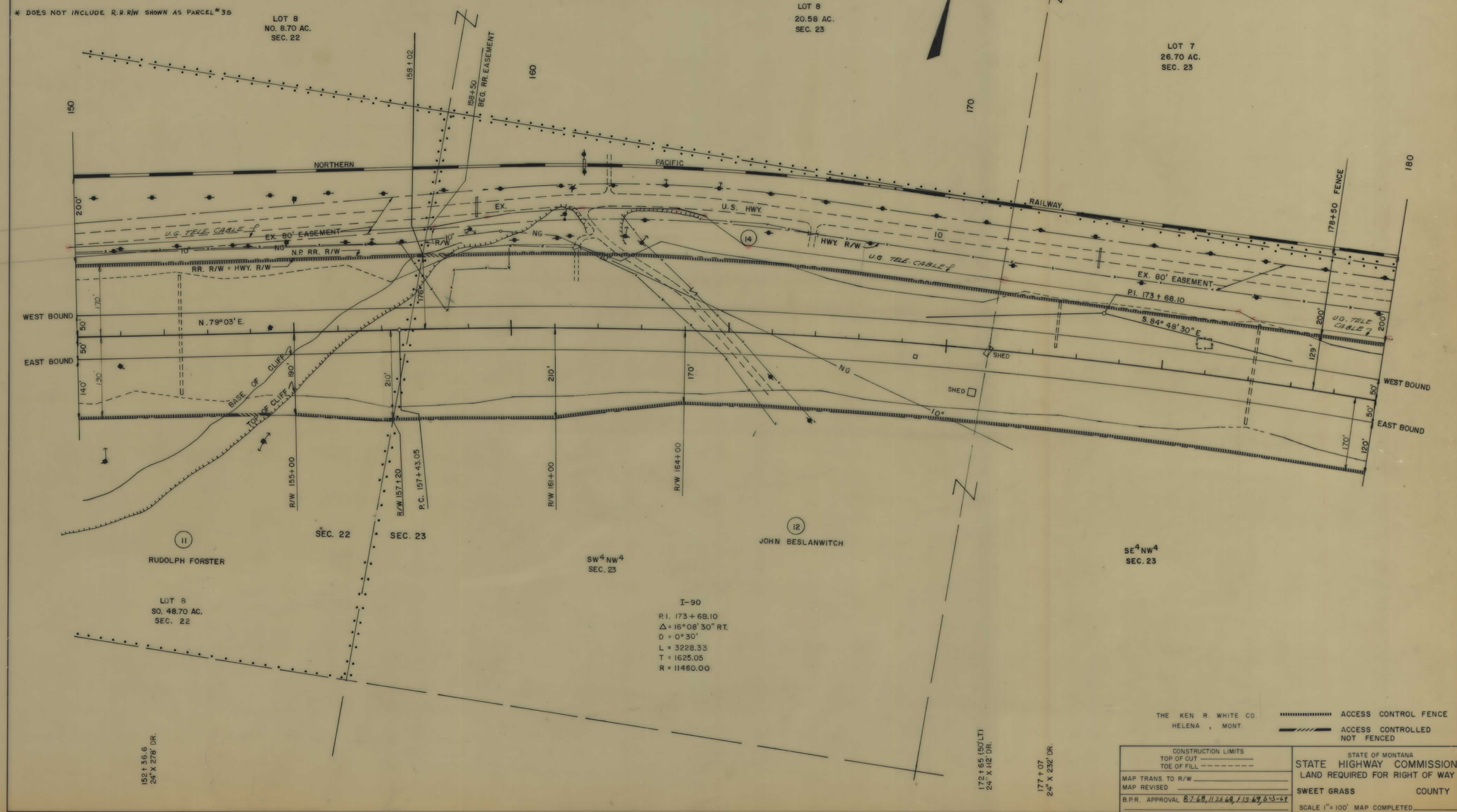

THE KEN R. WHITE CO.
HELENA, MONT.

ACCESS CONTROL FENCE
ACCESS CONTROLLED NOT FENCED

CONSTRUCTION LIMITS
TOP OF CUT
TOE OF FILL

MAP TRANS. TO R/W
MAP REVISED
B.P.R. APPROVAL 8-7-68, 11-25-68, 1-13-69, 63-69

STATE OF MONTANA
STATE HIGHWAY COMMISSION
LAND REQUIRED FOR RIGHT OF WAY
SWEET GRASS COUNTY
SCALE 1" = 100' MAP COMPLETED

I 90-7(20)375 SHT 14 OF 29

FED. ROAD DIV. NO.	STATE	F.A.P. NO'S. CONST. NO.	F.A.P. NO'S. R/W NO.	STATE NO.	SHEET NO.	TOTAL SHEETS
8	MONT.	I-90-7 (24) 377	I-90-7 (20) 375	8907-20	15	29

GREYCLIFF EAST

OWNERSHIPS

PARCEL	NAME	ADDRESS	TOTAL ACREAGE	GROSS TAKE ACREAGE	P.T.W. ACREAGE	NET TAKE ACREAGE	REMAINDER LEFT	REMAINDER RIGHT	CH. CH. ACREAGE LEFT	CH. CH. ACREAGE RIGHT
12	JOHN BESLANWITCH	BOX 303 LAUREL, MONT.	155.92	20.16	0	20.16	0	135.76		
13	HERMAN HAUSSERMAN *	GREYCLIFF, MONT.	315.31	25.27	0	25.27	67.02	223.02		
14	NORTHERN PACIFIC RAILWAY	ST. PAUL, MINN.		4.41	0	4.41				

* C/D TO JAMES ELLIS FAW

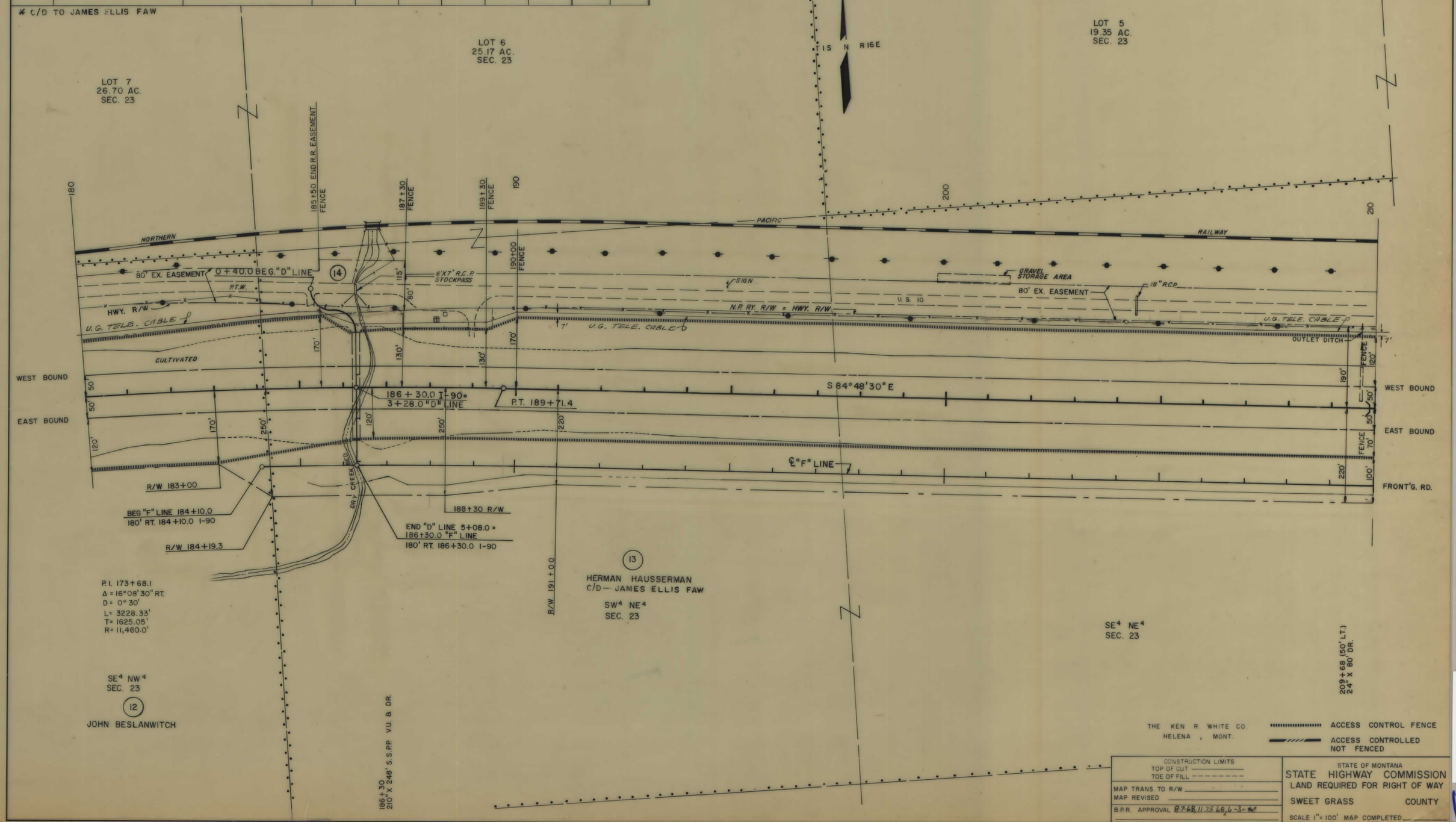

I 90-7(20)375 SHT 15 OF 29

OWNERSHIPS										
PARCEL	NAME	ADDRESS	TOTAL ACREAGE	GROSS TAKE ACREAGE	P.T.W. ACREAGE	NET TAKE ACREAGE	REMAINDER		CH. CH. ACREAGE	
							LEFT	RIGHT	LEFT	RIGHT
15	BERNICE OSTRUM	REED POINT MONTANA	307.5	42.34	2.38	39.96	61.67	203.29		

FED. ROAD DIV. NO.	STATE	F.A.P. NO'S. CONST. NO.	F.A.P. NO'S. R/W NO.	STATE NO.	SHEET NO.	TOTAL SHEETS
8	MONT.	I-90-7 (24) 377	I-90-7 (20) 375	8907-20	16	29

GREYCLIFF EAST

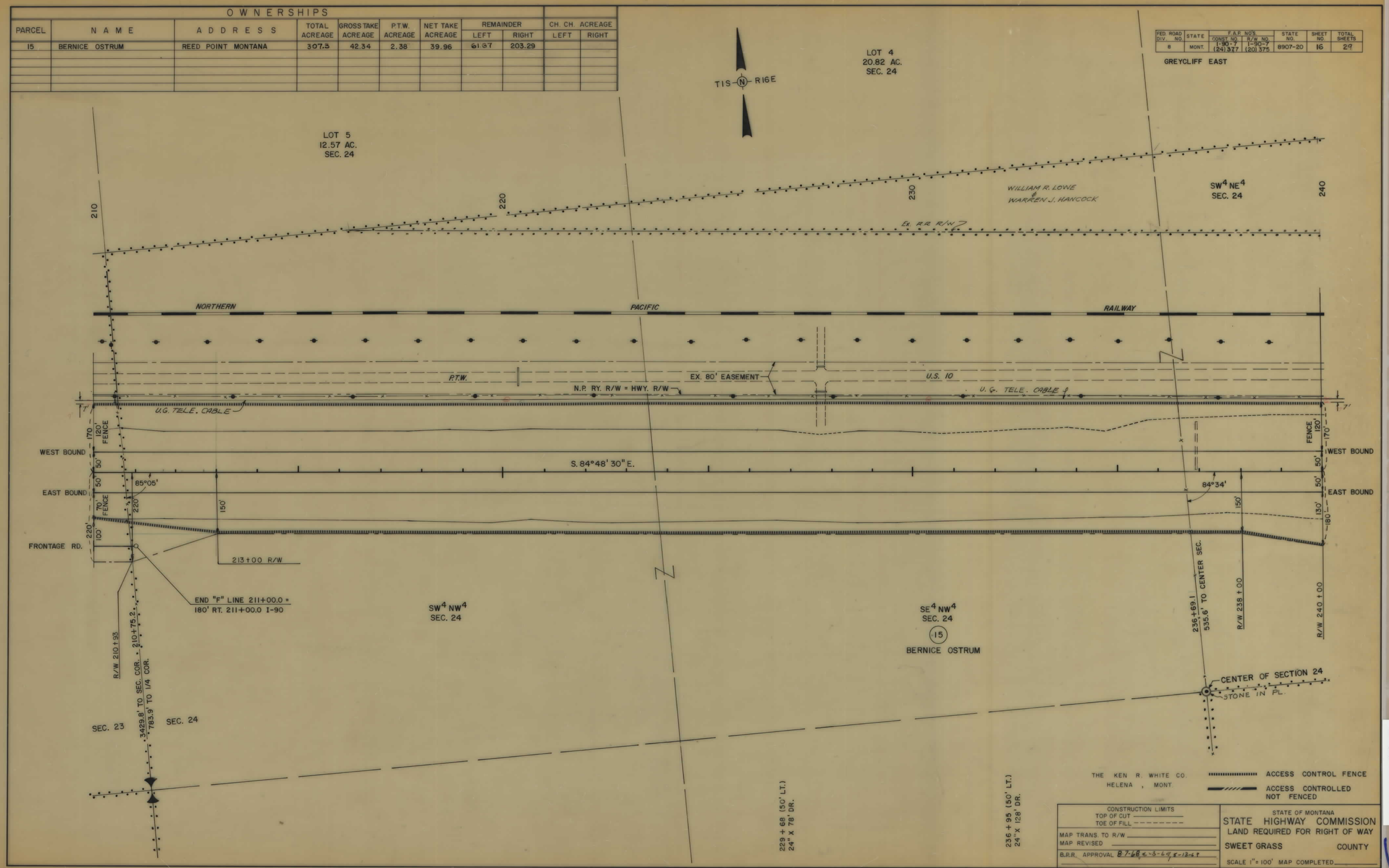

190-7020375 SHT 16 OF 29

FED. ROAD DIV. NO.	STATE	F.A.P. NO'S. CONST. NO.	F.A.P. NO'S. R/W NO.	STATE NO.	SHEET NO.	TOTAL SHEETS
8	MONT.	I-90-7 (24)377	I-90-7 (20)375	8907-20	17	29

GREYCLIFF EAST

OWNERSHIPS

PARCEL	NAME	ADDRESS	TOTAL ACREAGE	GROSS TAKE ACREAGE	P.T.W. ACREAGE	NET TAKE ACREAGE	REMAINDER LEFT	REMAINDER RIGHT	CH. CH. ACREAGE LEFT	CH. CH. ACREAGE RIGHT
15	BERNICE OSTRUM	REED POINT, MONT.	307.3	42.34	2.38	39.96	61.67	203.29		
16	JOHN McCLURG	REED POINT, MONT.	155.0	0.19	0	0.19	0	154.81		
17	BERNICE OSTRUM et al	REED POINT, MONT.		4.23	0	4.23				
18	E. M. KERR	REED POINT, MONT.		7.22	0	7.22				

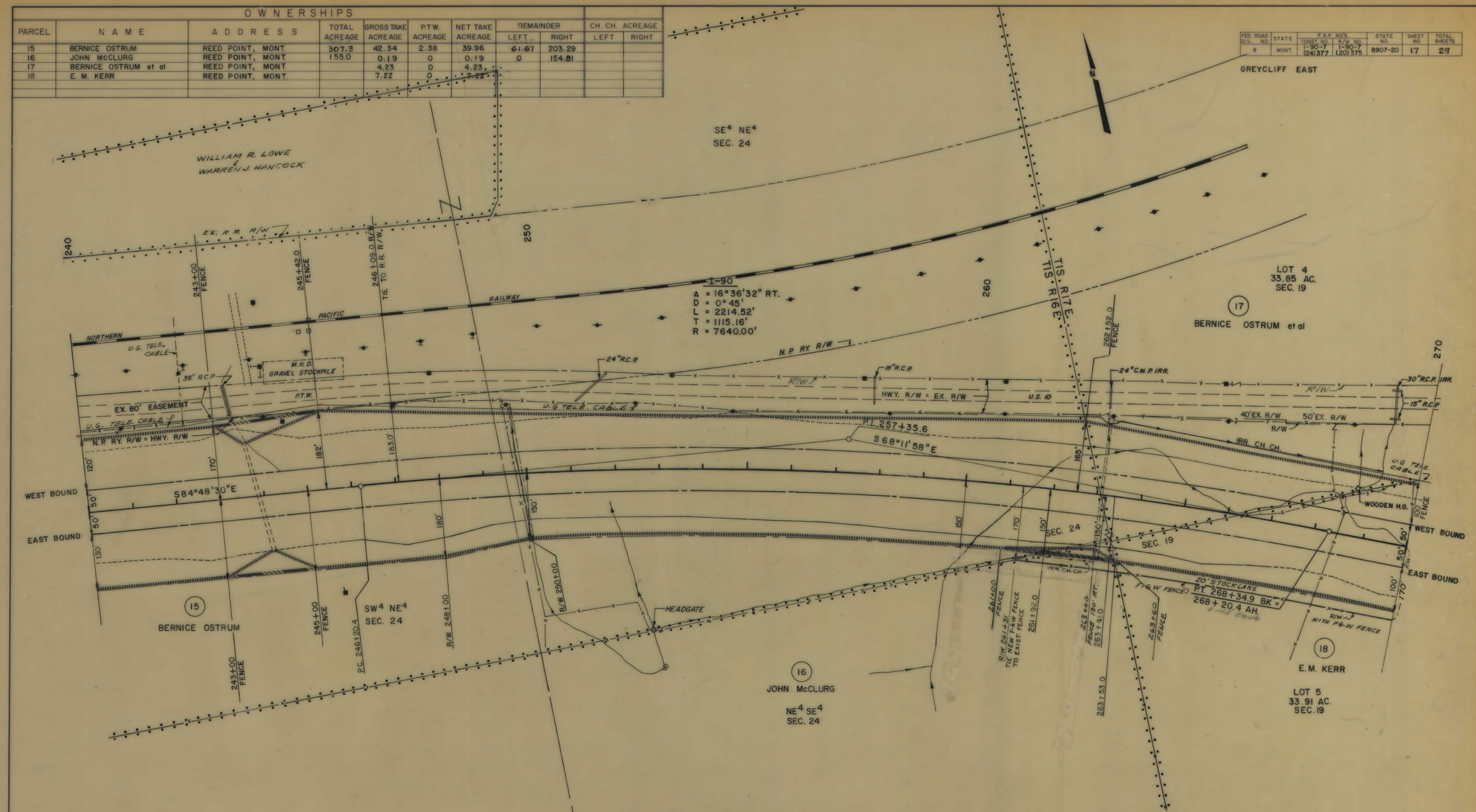

THE KEN R. WHITE CO.
HELENA, MONT

ACCESS CONTROL FENCE
ACCESS CONTROLLED NOT FENCED

CONSTRUCTION LIMITS
TOP OF CUT
TOE OF FILL
MAP TRANS TO R/W
MAP REVISED
B.P.R. APPROVAL 6-7-68, 2369, 9 2169, 6-3-69
8 [illegible] 1, 11-12-71

STATE OF MONTANA
STATE HIGHWAY COMMISSION
LAND REQUIRED FOR RIGHT OF WAY
SWEET GRASS COUNTY
SCALE 1" = 100' MAP COMPLETED

I 90-7(20)375 SHT 17 OF 29

FED. ROAD DIV. NO.	STATE	F.A.P. NO'S. CONST. NO.	F.A.P. NO'S. R/W NO.	STATE NO.	SHEET NO.	TOTAL SHEETS
8	MONT.	I-90-7 (24)377	I-90-7 (20)375	8907-20	18	29

GREYCLIFF – EAST

OWNERSHIPS

PARCEL	NAME	ADDRESS	TOTAL ACREAGE	GROSS TAKE ACREAGE	P.T.W. ACREAGE	NET TAKE ACREAGE	REMAINDER LEFT	REMAINDER RIGHT	CH.CH EASEMENT ACREAGE LEFT	CH.CH EASEMENT ACREAGE RIGHT
18	E.M. KERR	REED POINT, MONT.		7.22	0	7.22				
19	BERNICE OSTRUM et al	REED POINT, MONT.		57.77	0	57.77				
20	E.M. KERR	REED POINT, MONT.		0.66	0	0.66				
19A	BERNICE OSTRUM et al	REED POINT, MONT.							2.17	
18 & 20	E.M. KERR	REED POINT, MONT.	176.01	7.88	0	7.88	0.60	167.53		
18A	E.M. KERR	REED POINT, MONT.		0.68		0.68				

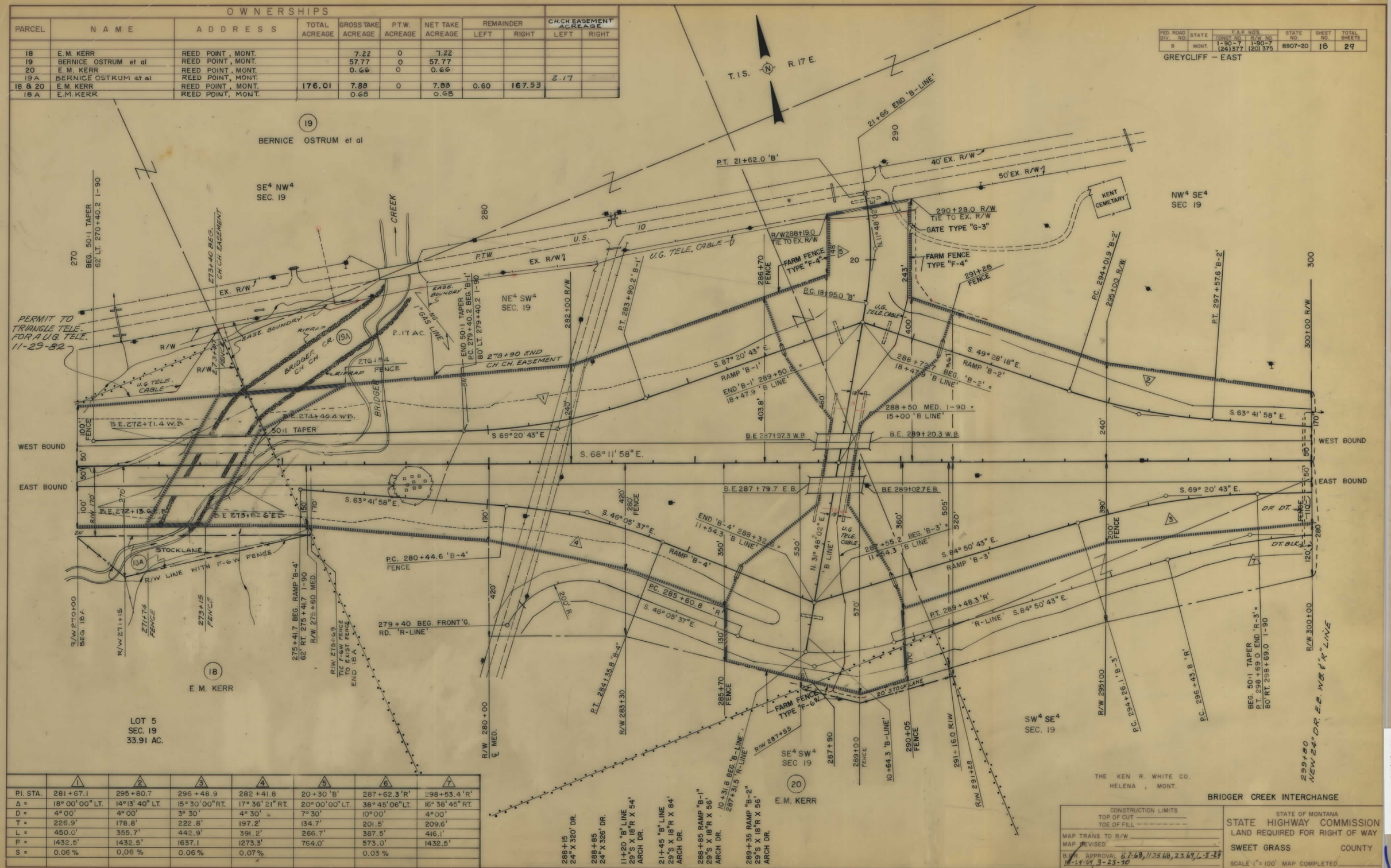

	1	2	3	4	5	6	7
P.I. STA.	281+67.1	295+80.7	296+48.9	282+41.8	20+30 'B'	287+62.3 'R'	298+53.4 'R'
Δ =	18° 00' 00" LT.	14° 13' 40" LT.	15° 30' 00" RT.	17° 36' 21" RT.	20° 00' 00" LT.	38° 45' 06" LT.	16° 38' 45" RT.
D =	4° 00'	4° 00'	3° 30'	4° 30'	7° 30'	10° 00'	4° 00'
T =	226.9'	178.8'	222.8'	197.2'	134.7'	201.5'	209.6'
L =	450.0'	355.7'	442.9'	391.2'	266.7'	387.5'	416.1'
R =	1432.5'	1432.5'	1637.1	1273.3'	764.0'	573.0'	1432.5'
S =	0.06 %	0.06 %	0.06 %	0.07 %		0.03 %	

I 90-7(20)375 SHT 18 OF 29

FED. ROAD DIV. NO.	STATE	F.A.P. NO'S. CONST. NO.	F.A.P. NO'S. R/W NO.	STATE NO.	SHEET NO.	TOTAL SHEETS
8	MONT.	I-90-7 (24) 377	I-90-7 (20) 375	8907-20	19	29

GREYCLIFF – EAST

OWNERSHIPS										
PARCEL	NAME	ADDRESS	TOTAL ACREAGE	GROSS TAKE ACREAGE	P.T.W. ACREAGE	NET TAKE ACREAGE	REMAINDER LEFT	REMAINDER RIGHT	CH. CH. ACREAGE LEFT	CH. CH. ACREAGE RIGHT
19	BERNICE OSTRUM et al	REED POINT, MONT.		57.77	0	57.77				0.16
23 & 23A	IRVING POLLARD et ux	REED POINT, MONT.		SEE SHEET #20					0.46	
34'	SIDNEY FRASER, JR.	" " "	INTEREST	IN 20'	ROAD EASEMENT					
17 & 19	BERNICE OSTRUM et al	REED POINT, MONT.	484.87	62.00	0	62.00	360.43	62.44		

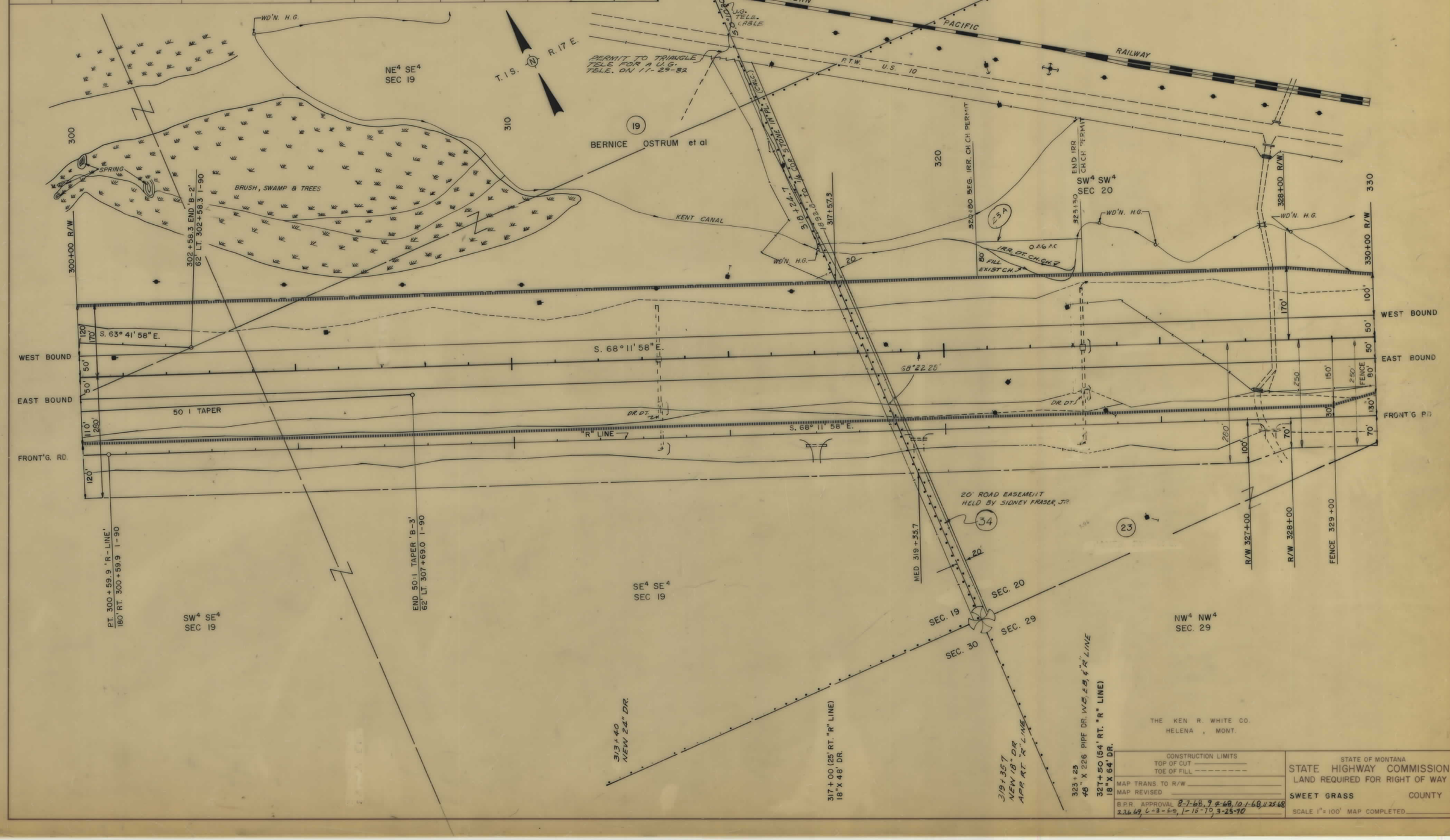

THE KEN R. WHITE CO.
HELENA, MONT.

CONSTRUCTION LIMITS
TOP OF CUT
TOE OF FILL
MAP TRANS TO R/W
MAP REVISED
B.P.R. APPROVAL 8-1-68, 9-2-68, 10-1-68, 11-25-68, 2-26-69, 6-3-69, 1-15-70, 3-25-70

STATE OF MONTANA
STATE HIGHWAY COMMISSION
LAND REQUIRED FOR RIGHT OF WAY
SWEET GRASS COUNTY
SCALE 1" = 100' MAP COMPLETED

I 90-7(20)375 SHT 19 OF 29

FED. ROAD DIV. NO.	STATE	F.A.P. NO'S. CONST. NO.	F.A.P. NO'S. R/W NO.	STATE NO.	SHEET NO.	TOTAL SHEETS
8	MONT.	I-90-7 (24) 377	I-90-7 (20) 375	8907-20	20	29

GREYCLIFF — EAST

OWNERSHIPS

PARCEL	NAME	ADDRESS	TOTAL ACREAGE	GROSS TAKE ACREAGE	P.T.W. ACREAGE	NET TAKE ACREAGE	REMAINDER LEFT	REMAINDER RIGHT	CH. CH. ACREAGE LEFT	CH. CH. ACREAGE RIGHT
23	IRVING A. POLLARD et ux	JORDAN, MONT.		SEE	SHEET NO. 20					
22	NORTHERN PACIFIC RY.	ST. PAUL - MINNESOTA		15.24	0	15.24				

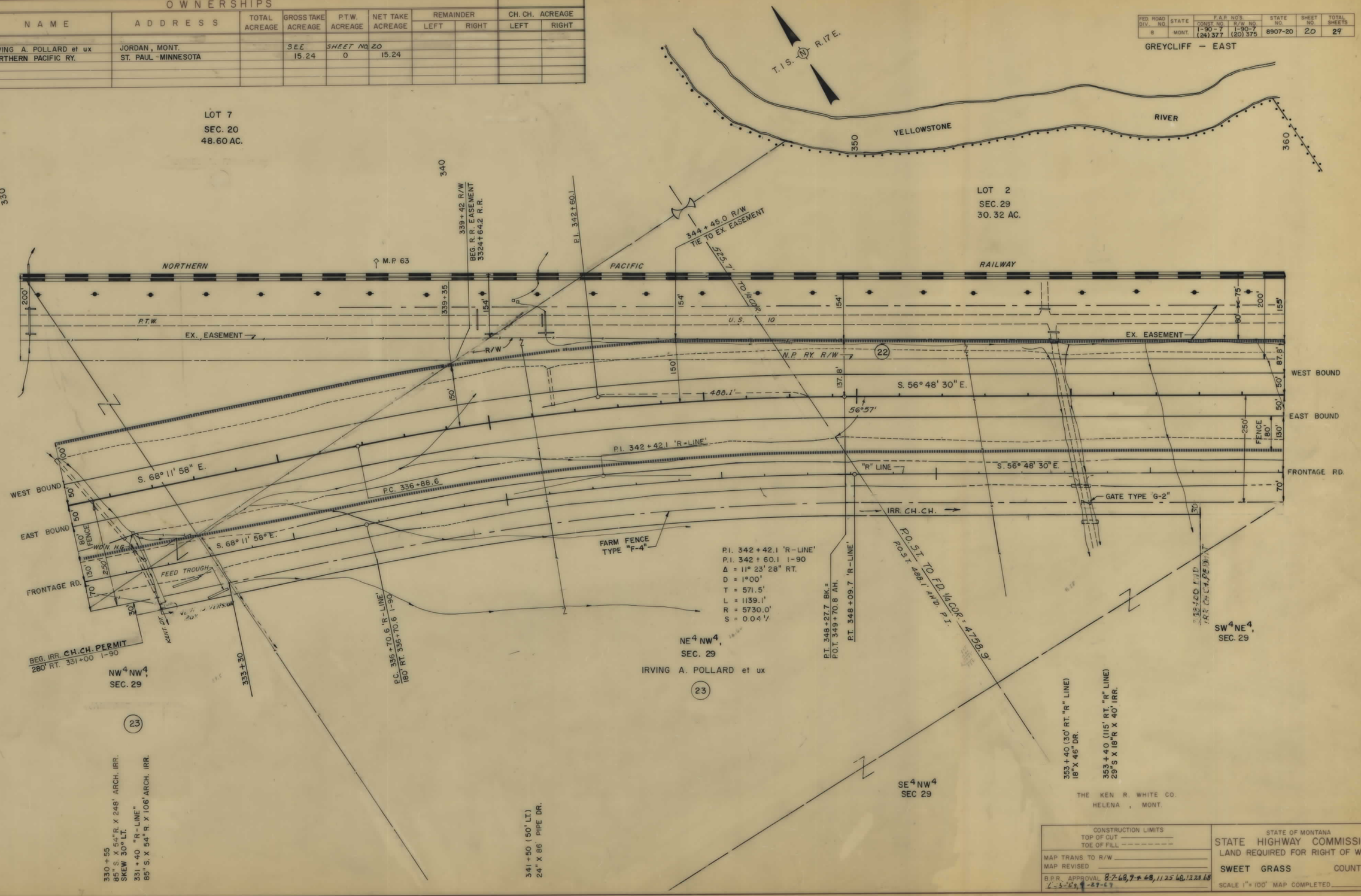

CONSTRUCTION LIMITS
TOP OF CUT
TOE OF FILL
MAP TRANS. TO R/W
MAP REVISED
B.P.R. APPROVAL 8-7-68, 9-4-68, 11-25-68, 12-23-68, 1-3-69, 1-27-69

STATE OF MONTANA
STATE HIGHWAY COMMISSION
LAND REQUIRED FOR RIGHT OF WAY
SWEET GRASS COUNTY
SCALE 1" = 100' MAP COMPLETED

I 90-7(20)375 SHT 20 OF 29

FED. ROAD DIV. NO.	STATE	F.A.P. NO'S. CONST. NO.	F.A.P. NO'S. R/W NO.	STATE NO.	SHEET NO.	TOTAL SHEETS
8	MONT.	I-90-7 (24) 377	I-90-7 (20) 375	8907-20	21	29

GREYCLIFF EAST

OWNERSHIPS

PARCEL	NAME	ADDRESS	TOTAL ACREAGE	GROSS TAKE ACREAGE	P.T.W. ACREAGE	NET TAKE ACREAGE	REMAINDER LEFT	REMAINDER RIGHT	CH. CH. ACREAGE LEFT	CH. CH. ACREAGE RIGHT
23	IRVING A. POLLARD et ux	JORDAN, MONTANA	318.82	39.31	0	39.31	87.15	192.36		1.86
24	HARRISON CRANE et ux +	REED POINT MONTANA	160.0	11.81	0	11.81	10.78	137.41		
26	NORA KRONE *	REED POINT MONTANA	1114.26	18.22	0	18.22	131.92	964.12		
22	NORTHERN PACIFIC RY.	ST. PAUL MINNESOTA		15.24	0	15.24				
25	STATE OF MONTANA (P.T.W.)									

* CONT. PUR. OLE S. STERNBERG, C/O BERNICE O. MANTOR

+ CONT. PUR. SIDNEY FRASER JR.

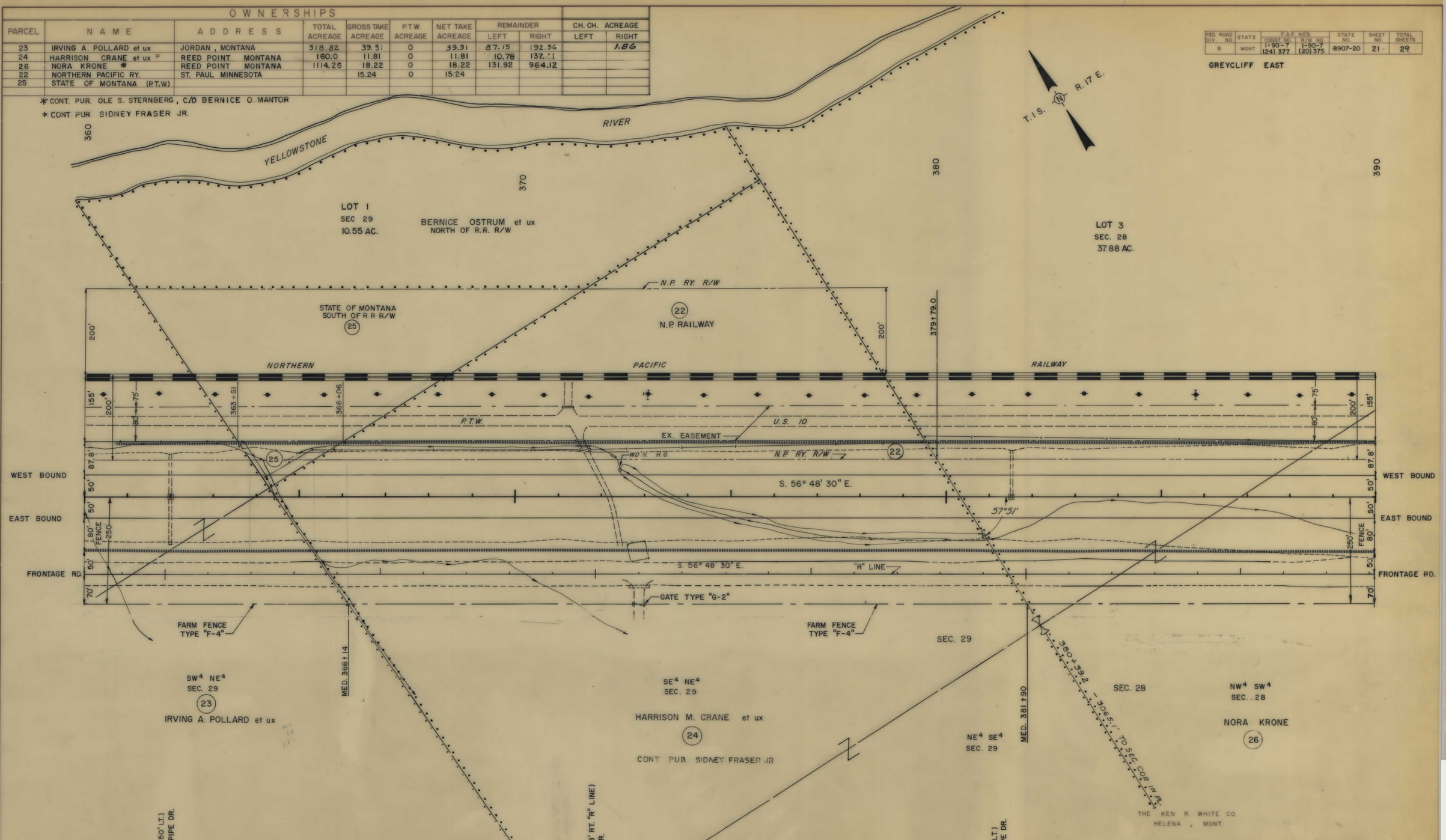

CONSTRUCTION LIMITS
TOP OF CUT
TOE OF FILL

MAP TRANS. TO R/W
MAP REVISED

B.P.R. APPROVAL 8-7-68, 9-9-68, 11-25-68, 12-23-68
6-3-69, 9-4-69, 9-23-69

STATE OF MONTANA
STATE HIGHWAY COMMISSION
LAND REQUIRED FOR RIGHT OF WAY

SWEET GRASS COUNTY

SCALE 1" = 100' MAP COMPLETED

I 90-7(20)375 SHT 21 OF 29

FED. ROAD DIV. NO.	STATE	F.A.P. NO'S. CONST. NO.	F.A.P. NO'S. R/W. NO.	STATE NO.	SHEET NO.	TOTAL SHEETS
8	MONT.	I-90-7 (24) 377	I-90-7 (20) 375	8907-20	22	29

GREYCLIFF EAST

OWNERSHIPS

PARCEL	NAME	ADDRESS	TOTAL ACREAGE	GROSS TAKE ACREAGE	P.T.W. ACREAGE	NET TAKE ACREAGE	REMAINDER LEFT	REMAINDER RIGHT	CH. CH. ACREAGE LEFT	CH. CH. ACREAGE RIGHT
26	NORA KRONE *	REED POINT, MONT.	1114.26	18.22	0	18.22	131.92	946 12		
27	JACOB BUE	REED POINT, MONT.	921 76	30.35	0	30.35		891 41		
22	NORTHERN PACIFIC RY.	ST. PAUL MINNESOTA		15.24	0	15.24				

* CONT. PUR. OLE S. STERNBERG C/D BERNICE O MANTOR

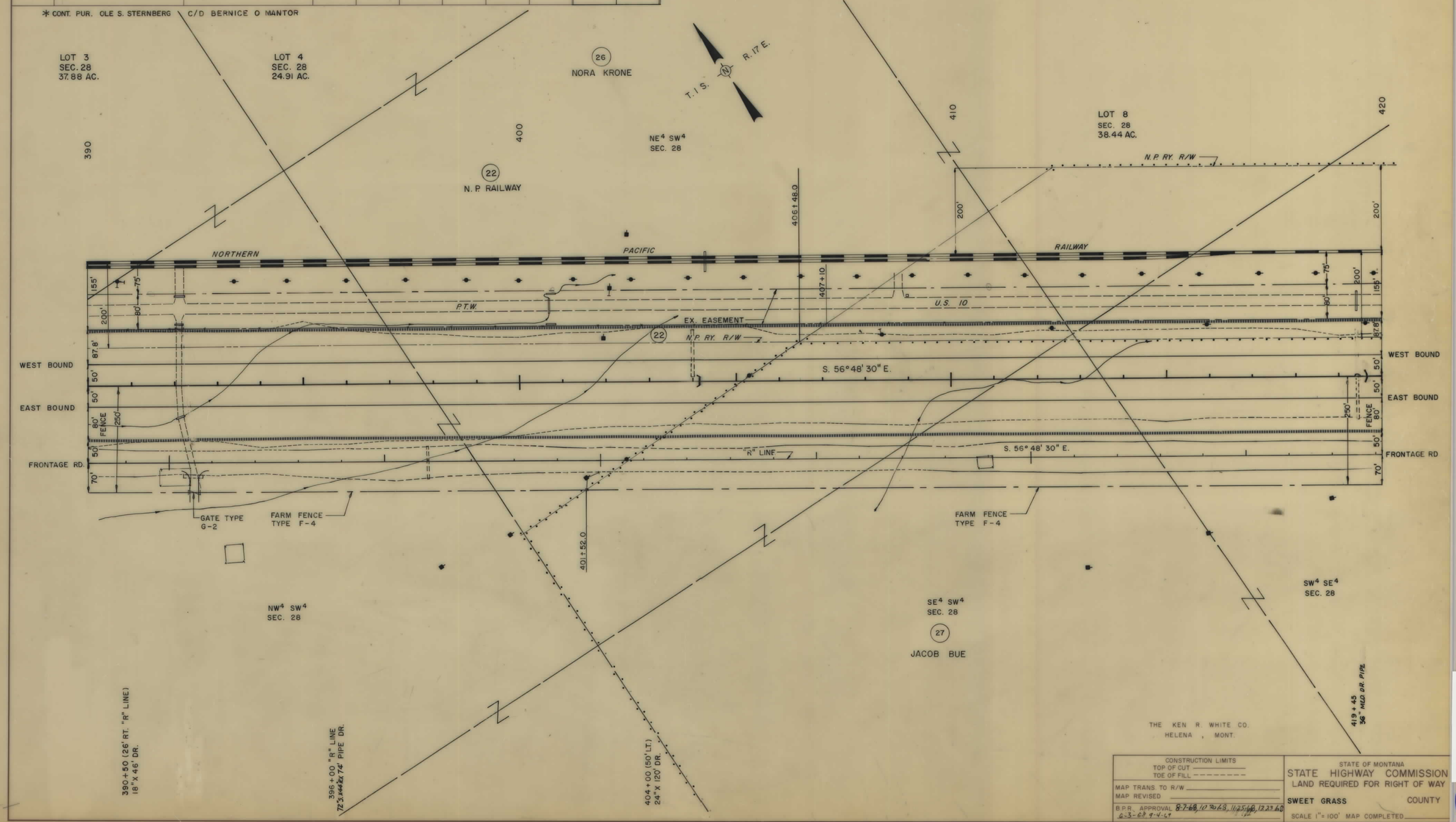

CONSTRUCTION LIMITS
TOP OF CUT
TOE OF FILL

MAP TRANS. TO R/W
MAP REVISED
B.P.R. APPROVAL 8-7-68, 10-30-68, 11-25-68, 12-23-68 6-3-68 9-4-69

STATE OF MONTANA
STATE HIGHWAY COMMISSION
LAND REQUIRED FOR RIGHT OF WAY
SWEET GRASS COUNTY
SCALE 1" = 100' MAP COMPLETED

190-7(20)375 SHT 22 OF 29

OWNERSHIPS								
PARCEL	NAME	ADDRESS	TOTAL ACREAGE	GROSS TAKE ACREAGE	P.T.W. ACREAGE	NET TAKE ACREAGE	REMAINDER LEFT	REMAINDER RIGHT
27	JACOB BUE	REED POINT, MONT.	921.76	30.35	0	30.35		891.41
28	TODD'S GALLOWAY RANCH	REED POINT, MONT.		56.20	0	56.20		
22	NORTHERN PACIFIC RY.	ST. PAUL MINNESOTA						

FED. ROAD DIV. NO.	STATE	F.A.P. NOS. CONST. NO.	F.A.P. NOS. R/W NO.	STATE NO.	SHEET NO.	TOTAL SHEETS
8	MONT.	I-90-7 (24) 377	I-90-7 (20) 375	8907-20	23	29

GREYCLIFF EAST

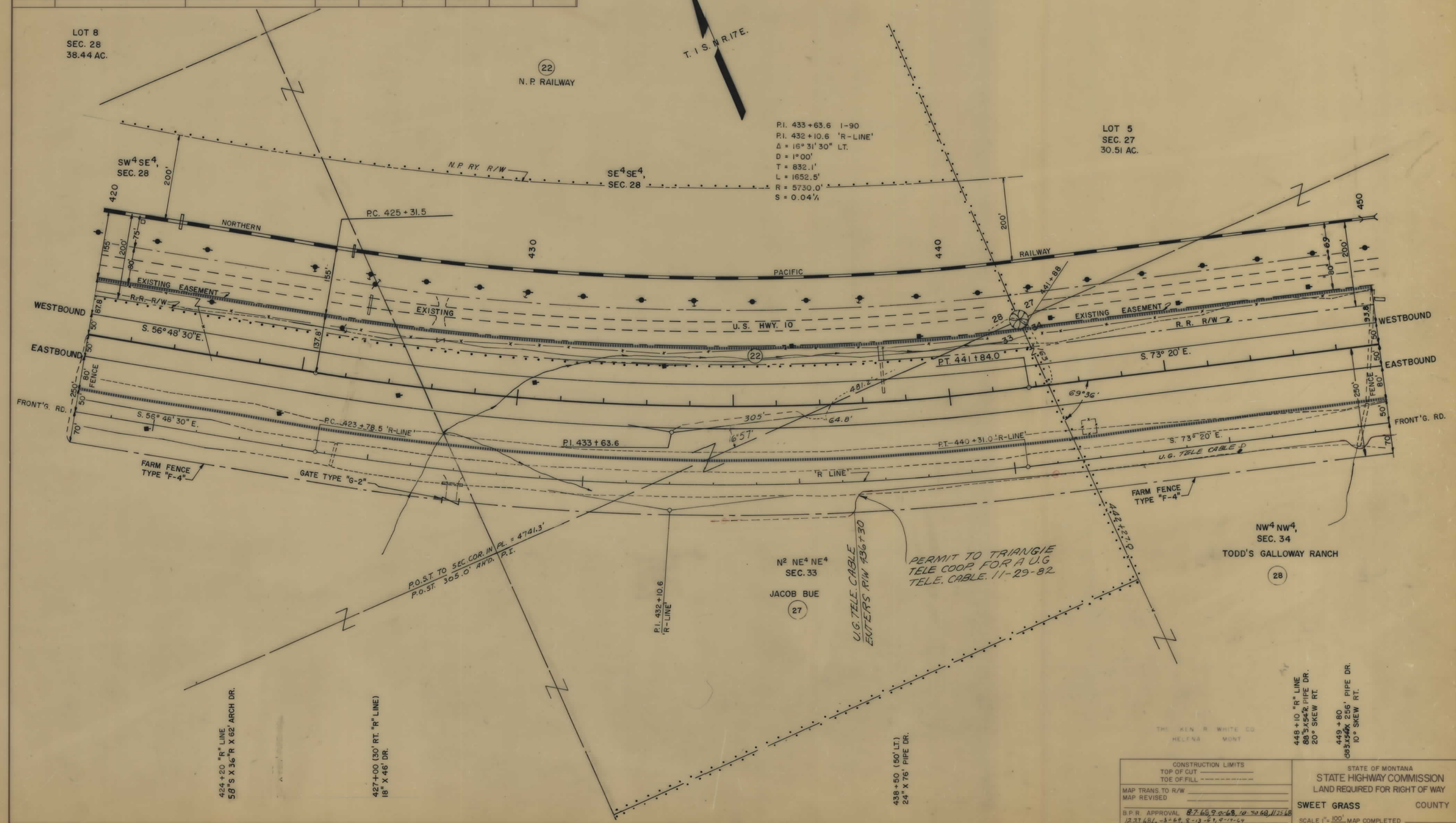

I 90-7(20)375 SHT 23 OF 29

FED. ROAD DIV. NO.	STATE	F.A.P. NO'S. CONST. NO.	F.A.P. NO'S. R/W NO.	STATE NO.	SHEET NO.	TOTAL SHEETS
8	MONT.	I-90-7 (24) 377	I-90-7 (20) 375	8907-20	24	29

GREYCLIFF EAST

OWNERSHIPS

PARCEL	NAME	ADDRESS	TOTAL ACREAGE	GROSS TAKE ACREAGE	P.T.W. ACREAGE	NET TAKE ACREAGE	REMAINDER LEFT	REMAINDER RIGHT	CH. CH. ACREAGE LEFT	CH. CH. ACREAGE RIGHT
28	TODD'S GALLOWAY RANCH	REED POINT, MONT.		56.20	0	56.20				0.91
22	NORTHERN PACIFIC RY.	ST. PAUL MINNESOTA								
29	KENT CANAL	NEGOTIATION ONLY								
28.1	TODDS GALLOWAY RANCH TO KENT CANAL			0.91		0.91				

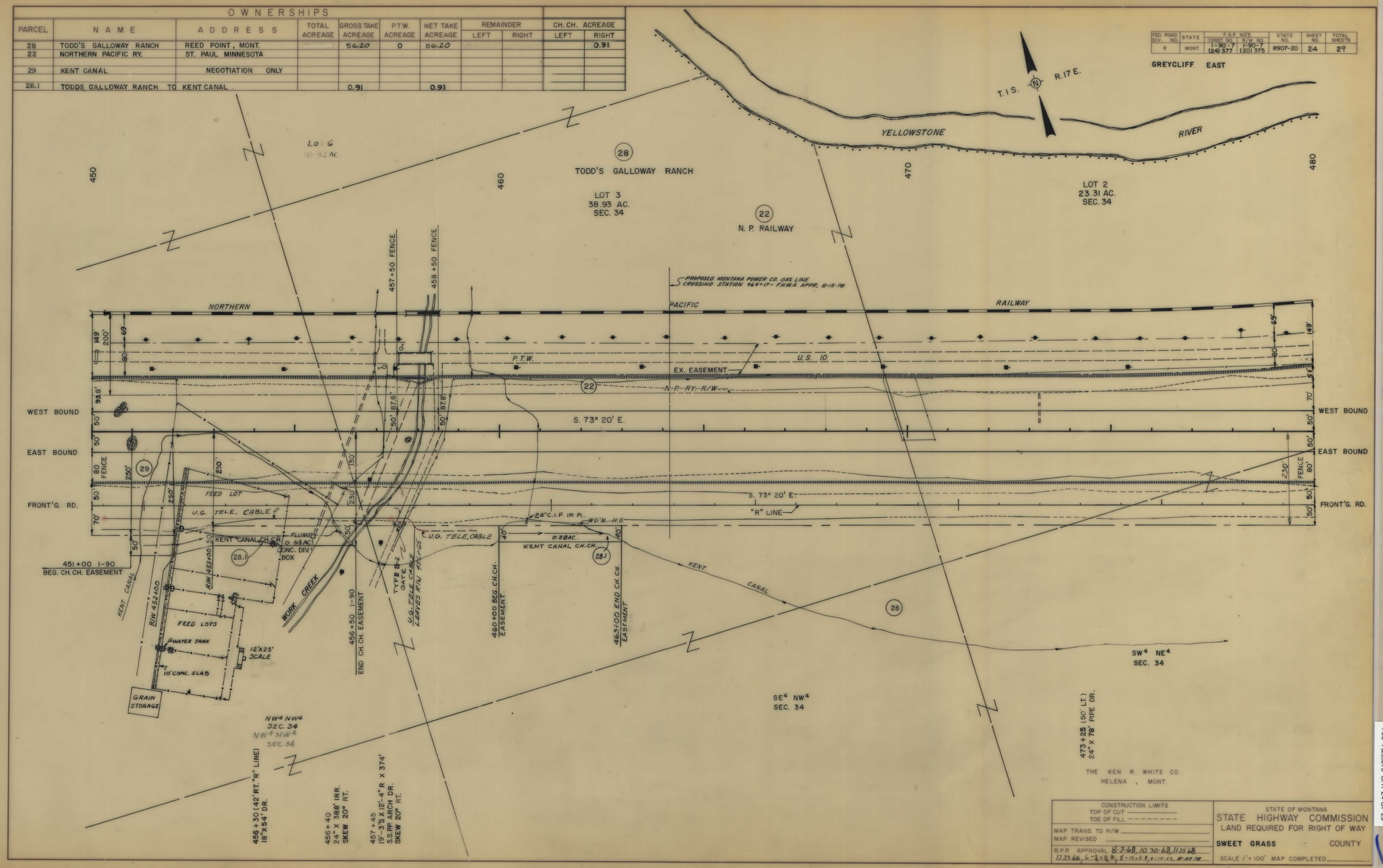

CONSTRUCTION LIMITS
TOP OF CUT
TOE OF FILL

MAP TRANS. TO R/W
MAP REVISED
B.P.R. APPROVAL 8-7-68, 10-30-68, 11-25-68
12-23-68, 6-[illegible], 8-[illegible], 6-11-[illegible], 8-22-78

STATE OF MONTANA
STATE HIGHWAY COMMISSION
LAND REQUIRED FOR RIGHT OF WAY
SWEET GRASS COUNTY
SCALE 1" = 100' MAP COMPLETED

190-7(20)375 SHT 24 OF 29

FED. ROAD DIV. NO.	STATE	F.A.P. NOS. CONST. NO.	F.A.P. NOS. R/W NO.	STATE NO.	SHEET NO.	TOTAL SHEETS
8	MONT.	I-90-7 (24) 377	I-90-7 (20) 375	8907-20	25	29

GREYCLIFF EAST

OWNERSHIPS

PARCEL	NAME	ADDRESS	TOTAL ACREAGE	GROSS TAKE ACREAGE	P.T.W. ACREAGE	NET TAKE ACREAGE	REMAINDER LEFT	REMAINDER RIGHT	CH. CH. ACREAGE LEFT	CH. CH. ACREAGE RIGHT
28	TODD'S GALLOWAY RANCH	REED POINT, MONT.	1642.27	56.20		56.20	84.63 *	1501.44		0.63
30	JACOB BUE	REED POINT, MONT.	352.57	23.71	0	23.71	131.77	197.07		0.41
22	NORTHERN PACIFIC RY.	ST. PAUL MINNESOTA		15.24	0	15.24				

* INCLUDES R.R. R/W.

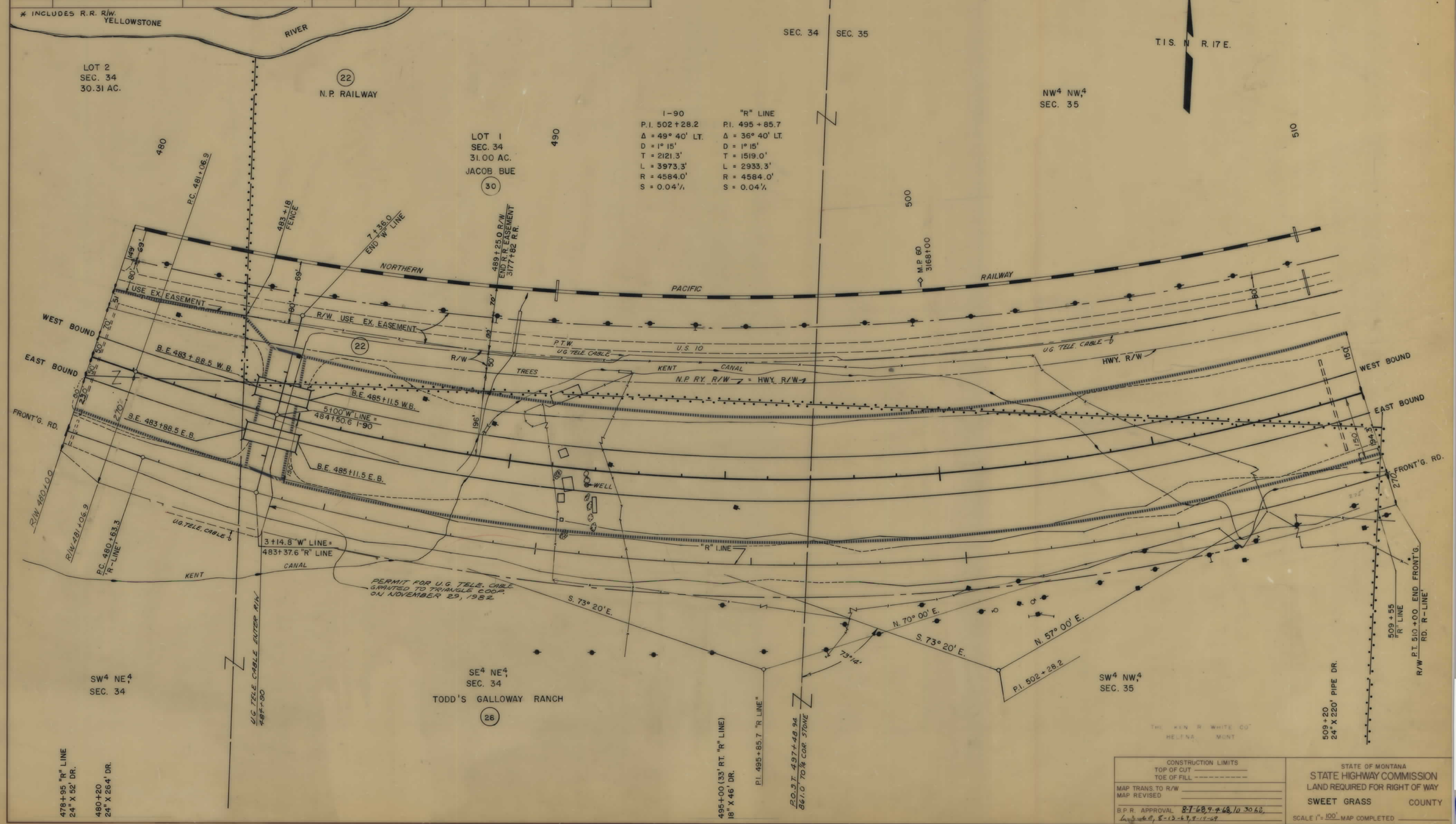

CONSTRUCTION LIMITS
TOP OF CUT
TOE OF FILL

MAP TRANS. TO R/W
MAP REVISED

B.P.R. APPROVAL 8-7-68, 9-4-68, 10 30 68, 8-13-69, 9-17-69

STATE OF MONTANA
STATE HIGHWAY COMMISSION
LAND REQUIRED FOR RIGHT OF WAY
SWEET GRASS COUNTY
SCALE 1" = 100' MAP COMPLETED

I 90-7(20)375 SHT 25 OF 29

OWNERSHIPS										
PARCEL	NAME	ADDRESS	TOTAL ACREAGE	GROSS TAKE ACREAGE	P.T.W. ACREAGE	NET TAKE ACREAGE	REMAINDER LEFT	REMAINDER RIGHT	CH. CH. ACREAGE LEFT	CH. CH. ACREAGE RIGHT
30	JACOB BUE	REED POINT, MONT.	352.57	23.71	0	23.71	131.77	197.09		0.41
32	TODD'S GALLOWAY RANCH	REED POINT, MONT.		10.85	8.10	2.75				
31	NORTHERN PACIFIC RY.	ST. PAUL MINNESOTA		4.48	-	4.48				

FED. ROAD DIV. NO.	STATE	F.A.P. NOS. CONST. NO.	F.A.P. NOS. R/W NO.	STATE NO.	SHEET NO.	TOTAL SHEETS
8	MONT.	I-90-7 (24)377	I 90-7 (20) 375	8907-20	26	29

GREYCLIFF EAST

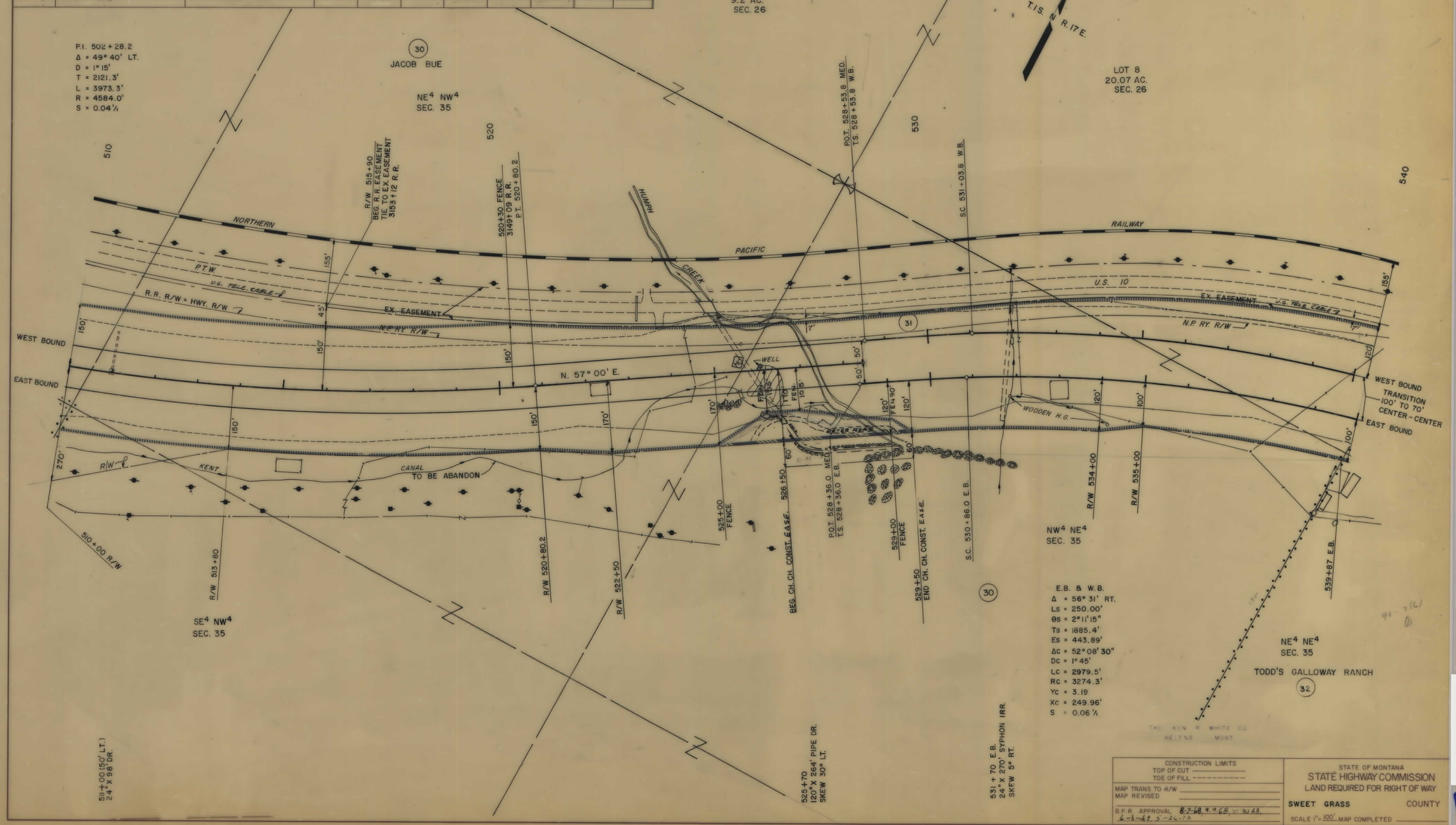

I 90-7(20)375 SHT 26 OF 29

OWNERSHIPS								
PARCEL	NAME	ADDRESS	TOTAL ACREAGE	GROSS TAKE ACREAGE	P.T.W. ACREAGE	NET TAKE ACREAGE	REMAINDER LEFT	REMAINDER RIGHT
32	TODD'S GALLOWAY RANCH	REED POINT, MONT.	351.62	10.85	8.10	2.75	299.30	41.47
33	STATE OF MONTANA		40.00	8.63	7.97	0.66	0.43	30.94
31	NORTHERN PACIFIC RY.	ST. PAUL MINNESOTA		4.48	0	4.48		

FED. ROAD DIV. NO.	STATE	F.A.P. NOS. CONST. NO.	F.A.P. NOS. R/W NO.	STATE NO.	SHEET NO.	TOTAL SHEETS
8	MONT.	I-90-7 (24) 377	I-90-7 (20) 375	8907-20	27	29

GREYCLIFF EAST

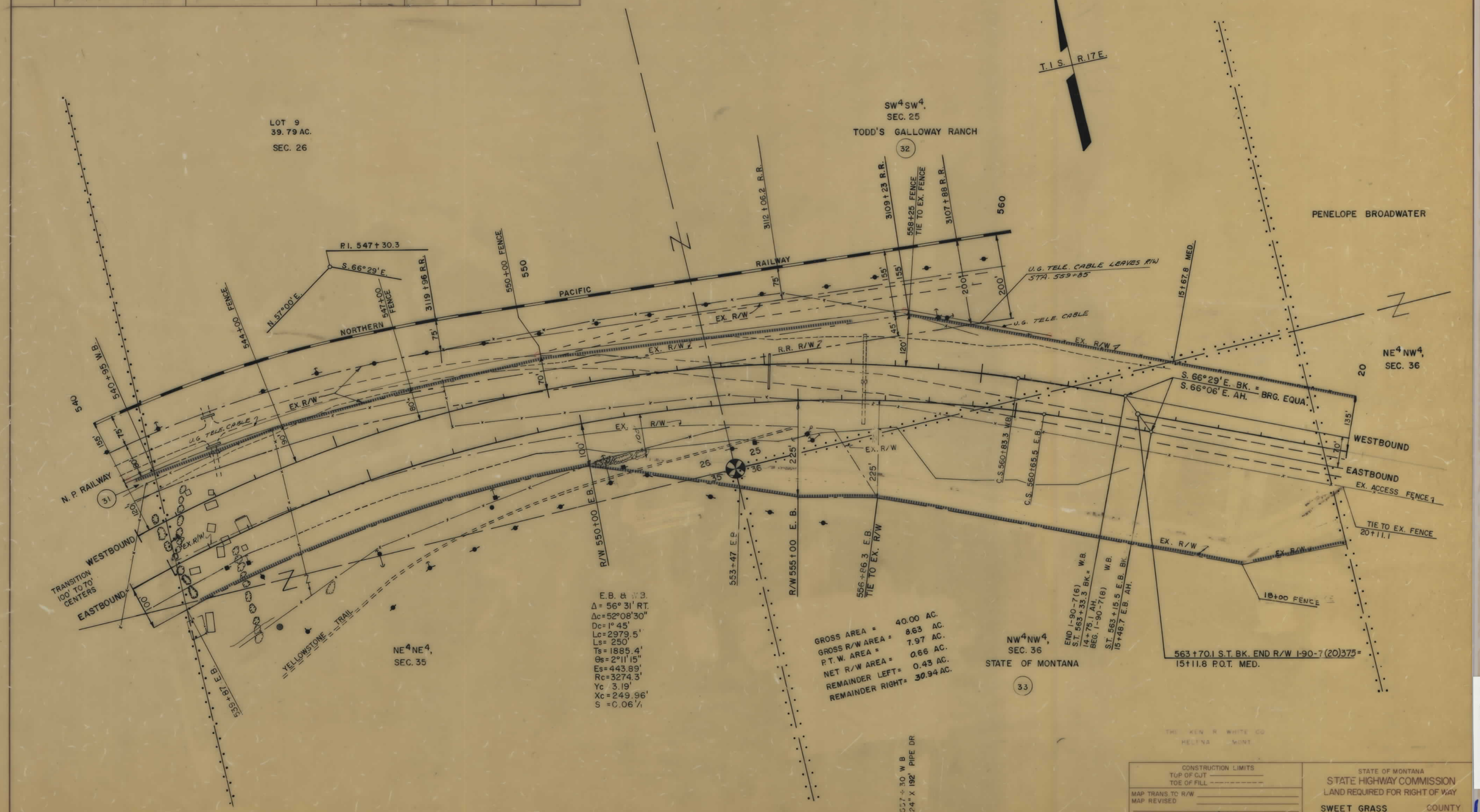

CONSTRUCTION LIMITS
TOP OF CUT
TOE OF FILL
MAP TRANS. TO R/W
MAP REVISED
B.P.R. APPROVAL 8-7-68, 9-9-68, 10-9-68, 10-30-68, 6-3-69, 7-9-70, 5-26-70

STATE OF MONTANA
STATE HIGHWAY COMMISSION
LAND REQUIRED FOR RIGHT OF WAY
SWEET GRASS COUNTY
SCALE 1" = 100' MAP COMPLETED

I 90-7(20)375 SHT 27 OF 29

STATE OF MONTANA	PROJECT NO.	SHEET NO.	TOTAL SHEETS
	I-90-7(20)375	28	29

GREYCLIFF INTERCHANGE
PRAIRIE DOG TOWN ACCESS RD.

OWNERSHIPS

PARCEL	NAME	ADDRESS	TOTAL AREA	GROSS R/W AREA	P. T. W. AREA	AREA TO BE ACQUIRED	REMAINDER LEFT	REMAINDER RIGHT	CONST. PERMIT AREA
36	MONTANA FISH & GAME DEPT.			SEE	SHEET	# 28+29			

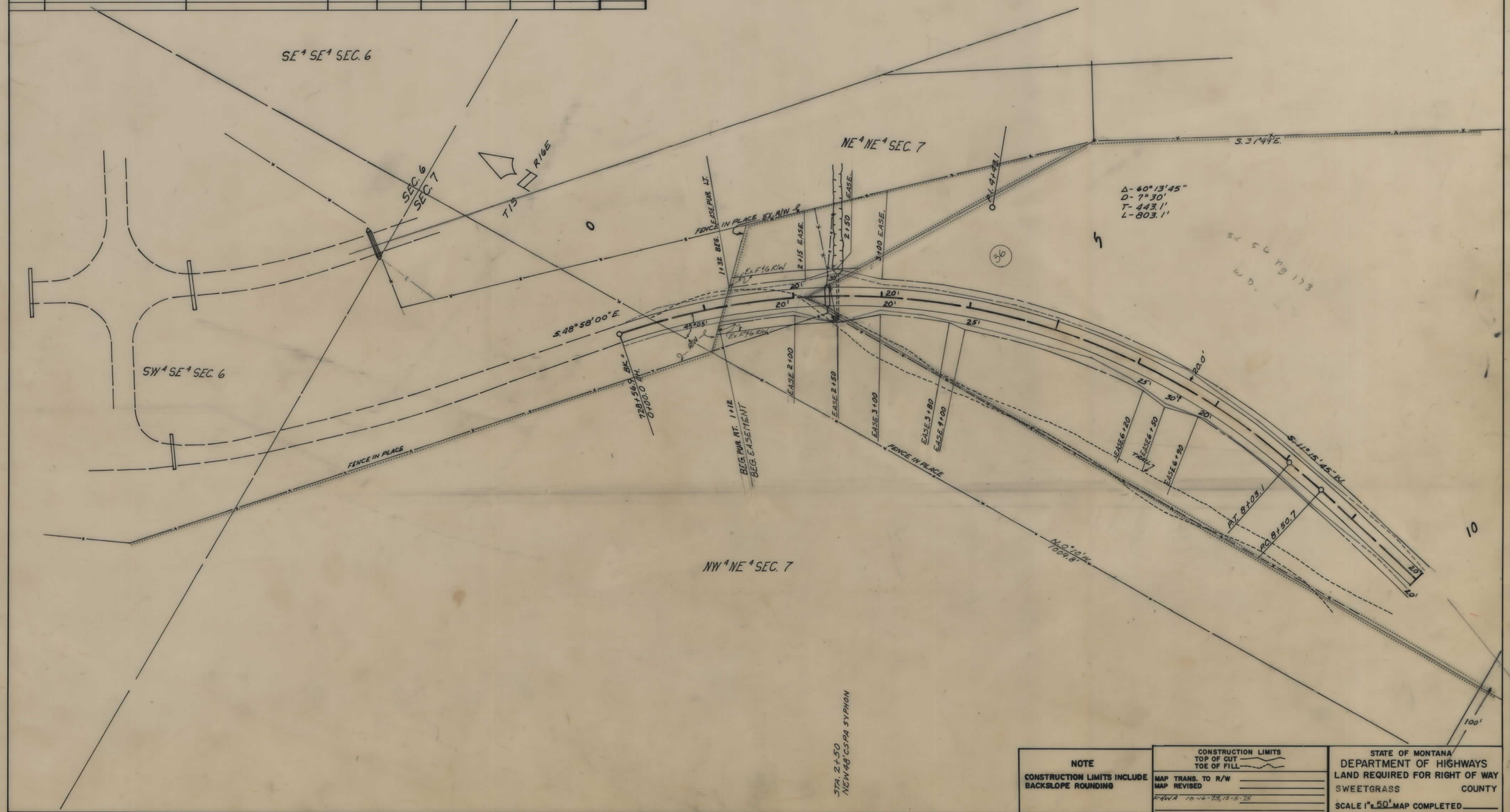

NOTE

CONSTRUCTION LIMITS INCLUDE BACKSLOPE ROUNDING

CONSTRUCTION LIMITS
TOP OF CUT
TOE OF FILL

MAP TRANS. TO R/W
MAP REVISED
FHWA 10-16-73, 12-5-75

STATE OF MONTANA
DEPARTMENT OF HIGHWAYS
LAND REQUIRED FOR RIGHT OF WAY
SWEETGRASS COUNTY
SCALE 1" = 50' MAP COMPLETED

I 90-7(20)375 SHT 28 OF 29

STATE OF MONTANA	PROJECT NO.	SHEET NO.	TOTAL SHEETS
	I-90-7(20)375	29	29

OWNERSHIPS

PARCEL	NAME	ADDRESS	TOTAL AREA	GROSS R/W AREA	P. T. W. AREA	AREA TO BE ACQUIRED	REMAINDER LEFT	REMAINDER RIGHT	CONST. PERMIT AREA
36	MONTANA FISH & GAME DEPT.			3.5 AC.	0	3.5 AC.			

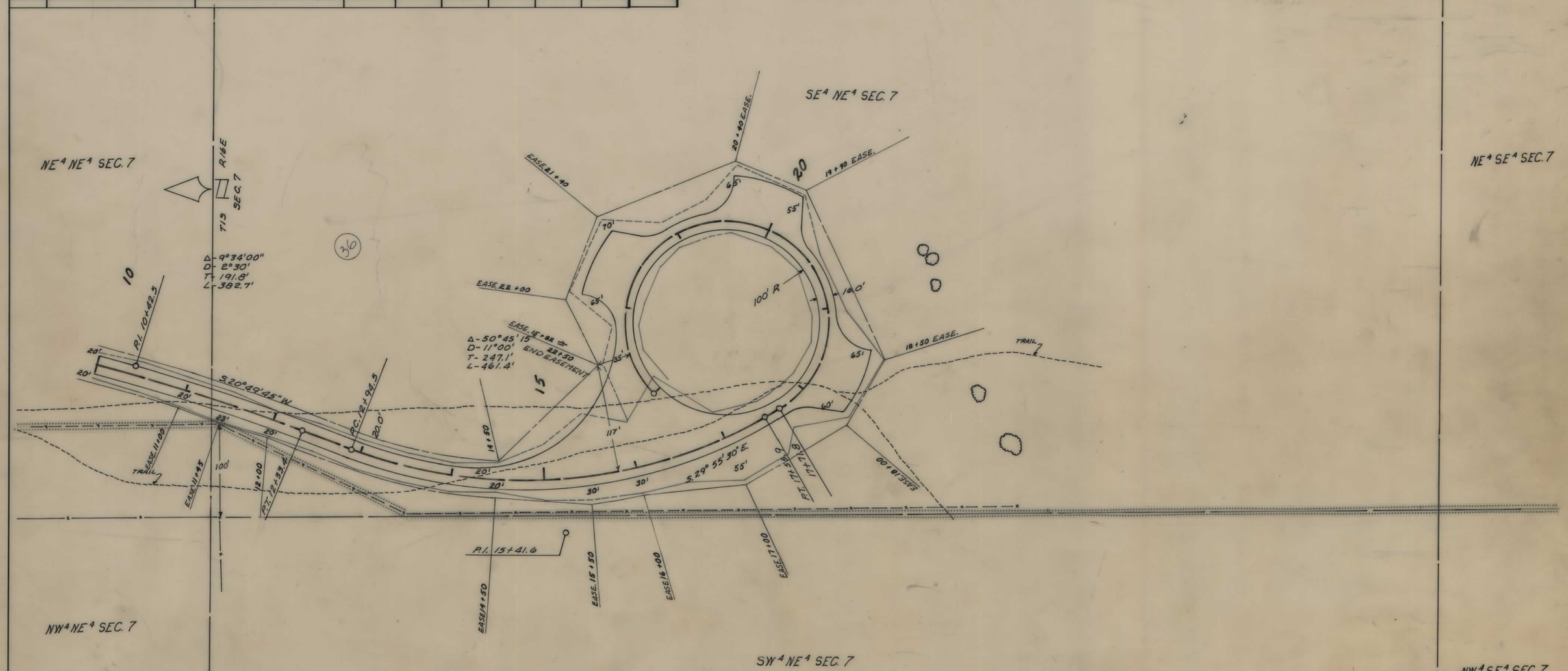

NOTE	CONSTRUCTION LIMITS	STATE OF MONTANA
CONSTRUCTION LIMITS INCLUDE BACKSLOPE ROUNDING	TOP OF CUT TOE OF FILL MAP TRANS. TO R/W MAP REVISED FHWA 10-16-75, 12-3-75	DEPARTMENT OF HIGHWAYS LAND REQUIRED FOR RIGHT OF WAY SWEETGRASS COUNTY SCALE 1" = 50' MAP COMPLETED

I 90-7(20)375 SHT 29 OF 29