PLANS
NOT
TO
SCALE

FED. ROAD DIST. NO.	STATE OF MONTANA	FED. AID PROJECT NUMBERS		STATE NO.	SHEET NO.	TOTAL SHEETS
		CONST. NO.	R/W NO.			
8			I-90-7(31)350	8907-31	1	28

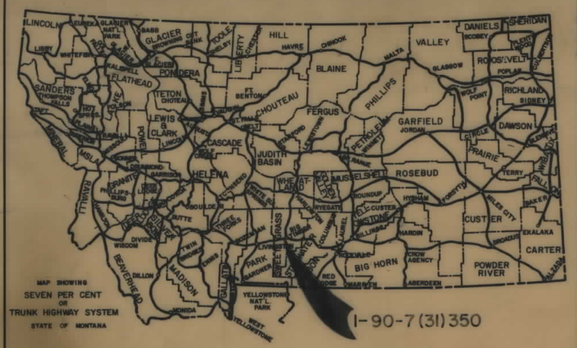

STATE OF MONTANA

DEPARTMENT OF HIGHWAYS

RIGHT OF WAY PLAN OF

FEDERAL AID PROJECT NO. I-90-7(31)350 R/W I-90-7( )350 CONST.

SPRINGDALE - BIG TIMBER

13.477 MILES

SPRINGDALE – BIG TIMBER

INDEX

PARCEL NO.	OWNERSHIPS	SHEET NO.
1	FRIEDA KAMPS	4
2	HARRIET MYRTLE MEIGS & GOLDIE M. HASH	5,6,7
3	THOMAS S. JR. & SIGRID JARRETT	5,6,7
4 & 6	HARRIET MYRTLE MEIGS & GOLDIE M. HASH	7,8,9
5	STATE OF MONTANA	7,8
7	THOMAS S. JR. & SIGRID JARRETT	9,10,11
8	JARRETT LIVESTOCK, INC.	11,12
9	GRACE CARNEY ET AL C/O ENGLE RANCH INC.	12,13,14
10,12	TERLAND RANCH	14,15,16,17,18
11	STATE OF MONTANA	16,17
13	HAMMERSMARK RANCH CO.	16,17,18,19,20,21
15	TWO RIVER RANCH INC.	20,21
16	STATE OF MONTANA	21,22
17	TWO RIVER RANCH INC.	22,23
18	OWEN L. & MARY E. McCLEEREY	23,24
19	EMILY B. DUNCAN	24,25,26
20	DENNIS L. & JOYCE A. WILSON	26,27,28
21	SOFIE HELVIK	27,28
14	TWO RIVER RANCH INC.	20,21
22	ROBERT R. RUCKER	11
23	POST-KELLOGG PT. CO.	23
24	ELIS-KING-HANKS PT.	26

CONVENTIONAL SIGNS

- RIGHT OF WAY LINE
- CENTERLINE (℄) OR PROJECTED LINE
- STK'D. CENTERLINE
- PARCEL NUMBER
- OWNERSHIP BOUNDARY
- R/W USE EXISTING R/W LT. OR RT.
- PRESENT TRAVELED WAY (P.T.W.)
- R/W LINE FENCED
- RAILROAD R/W
- CONSTRUCTION LIMITS — CUT — FILL
- FENCE LINE
- CONTROL OF ACCESS WITH FENCE
- CONTROL OF ACCESS WITHOUT FENCE
- GATE IN FENCE
- CATTLE GUARD=24'
- STATE & NATIONAL BORDER LINES
- CITY OR TOWN LIMITS LINE
- COUNTY LINE
- RESERVATION LINE
- TOWNSHIP & SECTION LINE
- 1/2 SECTION LINE
- 1/4 SECTION LINE — FOUND — UNFOUND
- SECTION CORNER
- 1/4 SECTION COR.
- 1/16 SECTION COR.
- CENTER OF SECTION
- TELEPHONE OR TELEGRAPH POLES IN PLACE
- POWER POLES IN PLACE
- TEL. OR TEL. OR POWER POLES TO BE MOVED
- NEW PIPES
- OLD PIPES IN PLACE
- OUTLET DITCH
- INLET DITCH
- DITCHES
- CHANNEL CHANGES — CH. CH.
- BRIDGE
- RAILROADS

CENTER LINE BEARINGS SHOWN ARE GRID NOT TRUE BEARINGS.

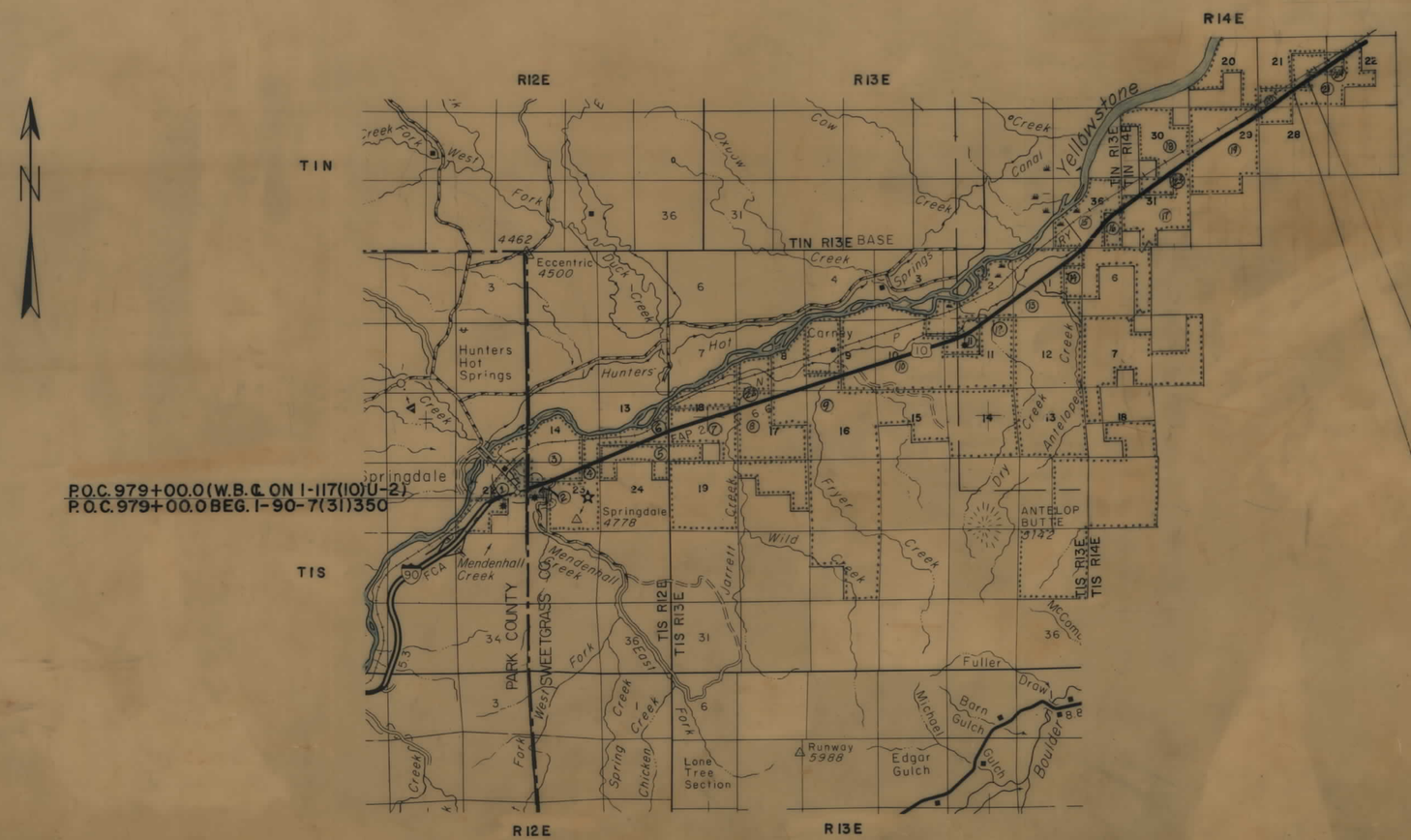

Revised: 3-16-77, 6-20-77, 3-9-78

STATE OF MONTANA
DEPARTMENT OF HIGHWAYS

APPROVED: Dec. 3 1974

H.J. ANDERSON
DIRECTOR OF HIGHWAYS
BY
ADMINISTRATOR
ENGINEERING DIVISION

MONTANA PROFESSIONAL ENGINEER & LAND SURVEYOR
JACK R. BECKERT
205 ES
REGISTERED

U.S. DEPARTMENT OF TRANSPORTATION
FEDERAL HIGHWAY ADMINISTRATION

APPROVED:

DIVISION ENGINEER — DATE

I 90-7(31)350 SHT 1 OF 28

OWNERSHIPS									
PARCEL	NAME	ADDRESS	TOTAL AREA	GROSS R/W AREA	P. T. W. AREA	AREA TO BE ACQUIRED	REMAINDER LEFT	REMAINDER RIGHT	CONST. PERMIT AREA

FED. ROAD DIST. NO.	STATE OF MONTANA	FED. AID PROJECT NUMBERS CONST. NO.	R/W NO.	STATE NO.	SHEET NO.	TOTAL SHEETS
8			I-90-7(31)350	8907-31	2	28

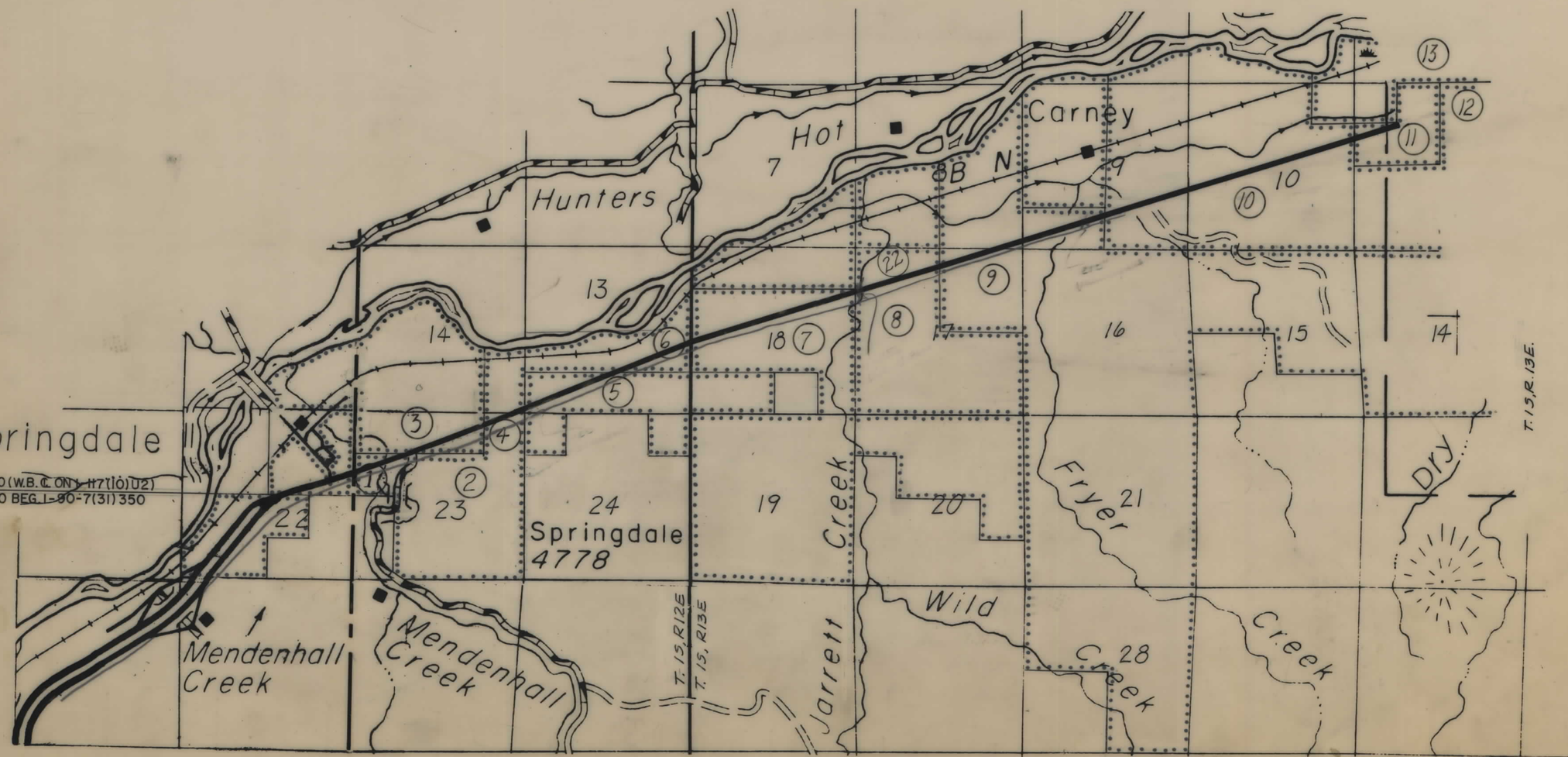

NOTE	CONSTRUCTION LIMITS	STATE OF MONTANA
CONSTRUCTION LIMITS INCLUDE BACKSLOPE ROUNDING	TOP OF CUT / TOE OF FILL	DEPARTMENT OF HIGHWAYS
	MAP TRANS. TO R/W Appr. Only 5-20-75	LAND REQUIRED FOR RIGHT OF WAY
	MAP REVISED FHWA(ACON) 12-6-76	PARK AND SWEETGRASS COUNTY
		SCALE 3½" = 5280' MAP COMPLETED

I 90-7(31)350 SHT 2 OF 28

FED. ROAD DIST. NO.	STATE OF MONTANA	FED. AID PROJECT NUMBERS		STATE NO.	SHEET NO.	TOTAL SHEETS
		CONST. NO.	R/W NO.			
8			I-90-7(31)350	8907-31	3	28

OWNERSHIPS

PARCEL	NAME	ADDRESS	TOTAL AREA	GROSS R/W AREA	P.T.W. AREA	AREA TO BE ACQUIRED	REMAINDER LEFT	REMAINDER RIGHT	CONST. PERMIT AREA

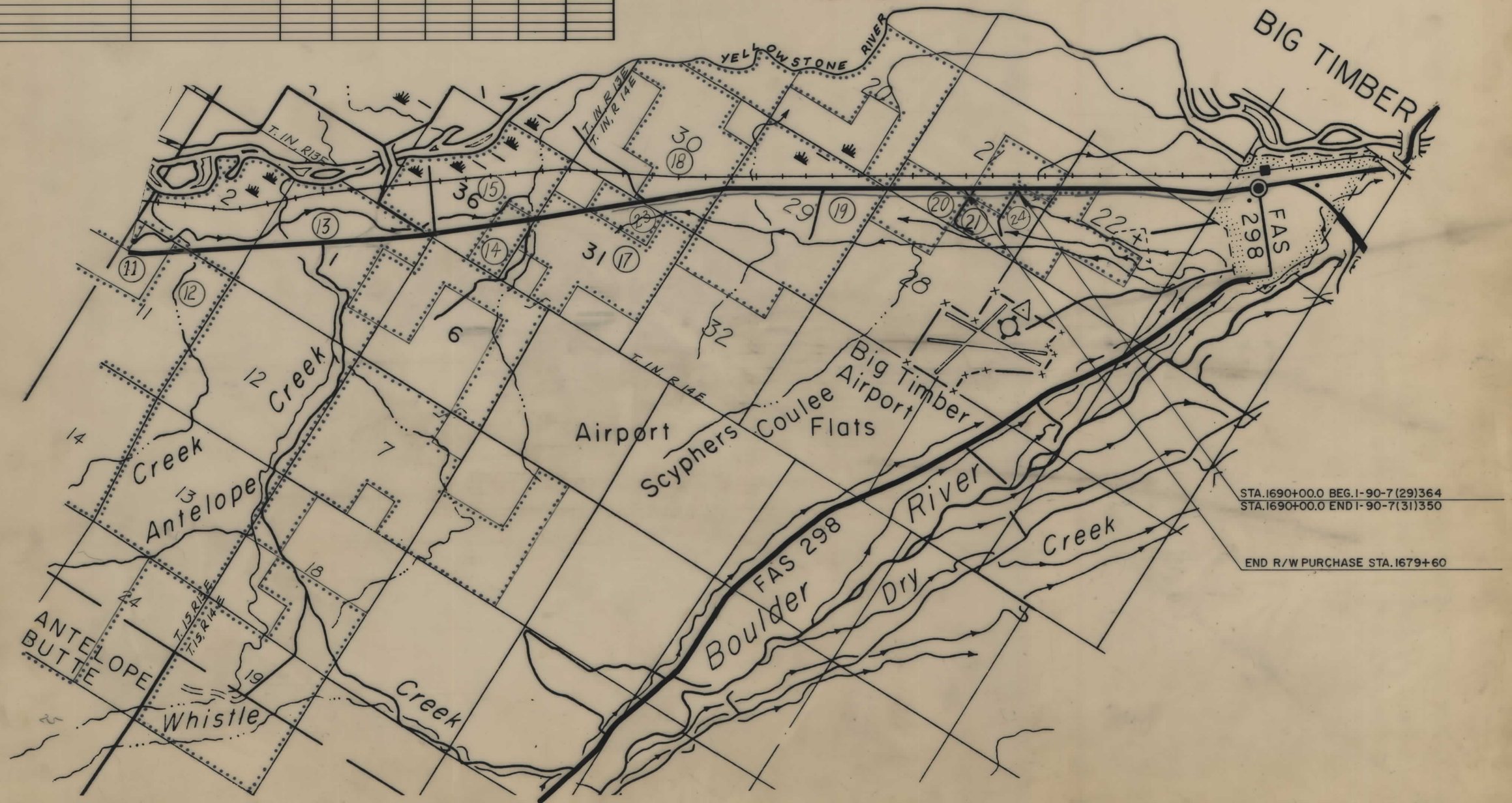

NOTE	CONSTRUCTION LIMITS	STATE OF MONTANA
CONSTRUCTION LIMITS INCLUDE BACKSLOPE ROUNDING	TOP OF CUT TOE OF FILL MAP TRANS. TO R/W Appr'd Only 5-20-76 MAP REVISED FHWA (Acq) 12-6-76	DEPARTMENT OF HIGHWAYS LAND REQUIRED FOR RIGHT OF WAY SWEETGRASS & PARK COUNTY SCALE 3" = 5280' MAP COMPLETED

I 90-7(31)350 SHT 3 OF 28

FED. ROAD DIST. NO.	STATE OF MONTANA	FED. AID PROJECT NUMBERS CONST. NO.	R/W NO.	STATE NO.	SHEET NO.	TOTAL SHEETS
8			I-90-7(31)350	8907-31	4	28

OWNERSHIPS

PARCEL	NAME	ADDRESS	TOTAL AREA	GROSS R/W AREA	P. T. W. AREA	AREA TO BE ACQUIRED	REMAINDER LEFT	REMAINDER RIGHT	CONST. PERMIT AREA
1	F. KAMPS, C/D R.L. & L.M. ALKIRE	517 S. 10TH. ST., LIVINGSTON, MONT.	SEE	SHEET	#	5			

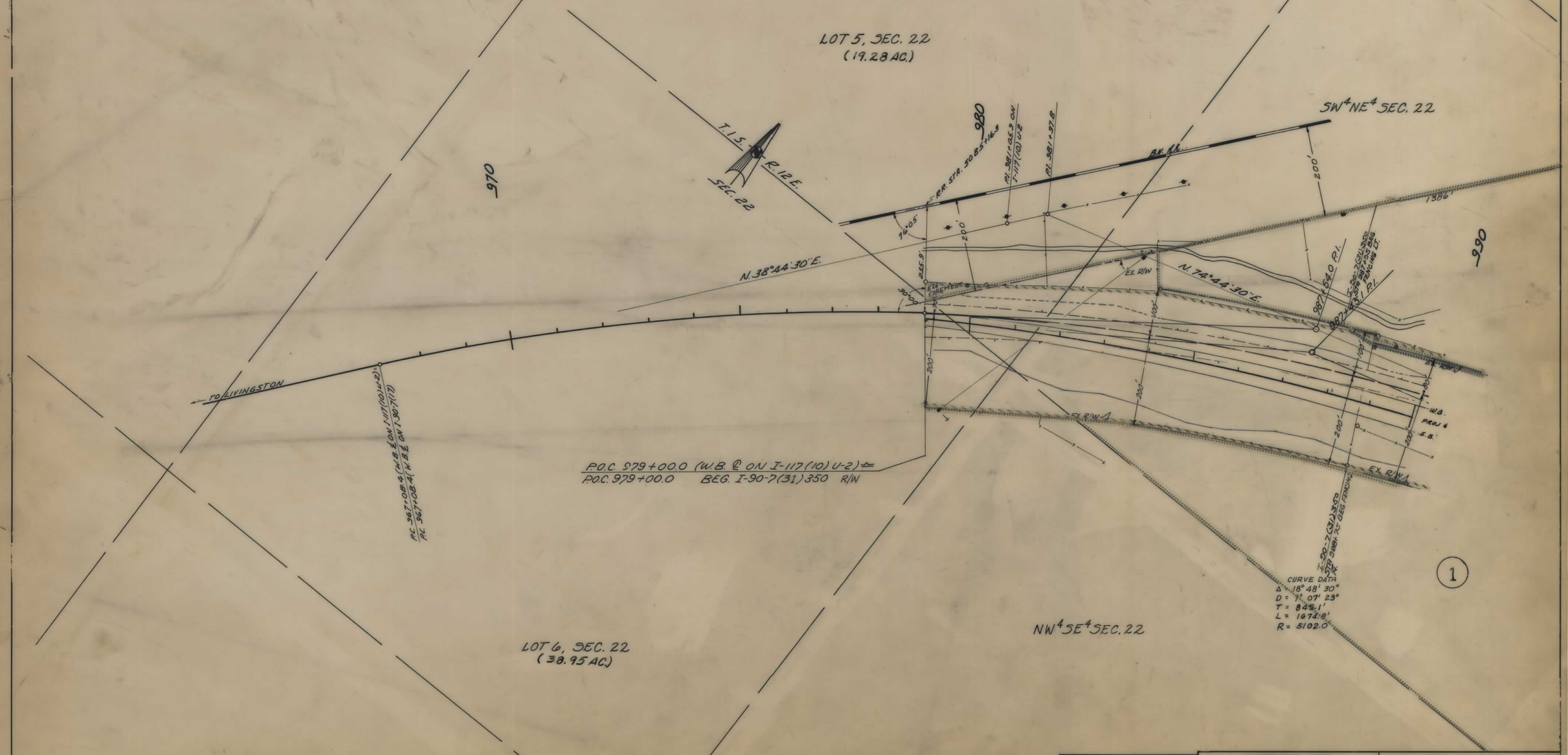

NOTE

CONSTRUCTION LIMITS INCLUDE BACKSLOPE ROUNDING

CONSTRUCTION LIMITS
TOP OF CUT
TOE OF FILL

MAP TRANS. TO R/W Appr. Only 5-20-75
MAP REVISED EHA (Acq) 12-6-76

STATE OF MONTANA
DEPARTMENT OF HIGHWAYS
LAND REQUIRED FOR RIGHT OF WAY
PARK COUNTY
SCALE 1" = 100 MAP COMPLETED

I 90-7(31)350 SHT 4 OF 28

FED. ROAD DIST. NO.	STATE OF MONTANA	FED. AID PROJECT NUMBERS CONST. NO.	R/W NO.	STATE NO.	SHEET NO.	TOTAL SHEETS
8			I-90-7(31)350	8907-31	5	28

OWNERSHIPS

PARCEL	NAME	ADDRESS	TOTAL AREA	GROSS R/W AREA	P.T.W. AREA	AREA TO BE ACQUIRED	REMAINDER LEFT	REMAINDER RIGHT	CONST. PERMIT AREA
1	F. KAMPS, C/O R.L. & L.M. ALKIRE	517 S. 10th ST, LIVINGSTON, MONT.	44.0 AC.	2.1 AC.	0	2.1 AC.	14.7 AC.	27.2 AC.	
2	H. MEIGS 1/2, G.M. HASH 1/2	110 S.H. ST., LIVINGSTON, MONT.	SEE	SHEET	#	6			
3	T.S. & S. JARRETT	SPRINGDALE, MONTANA	"	"	"	7			

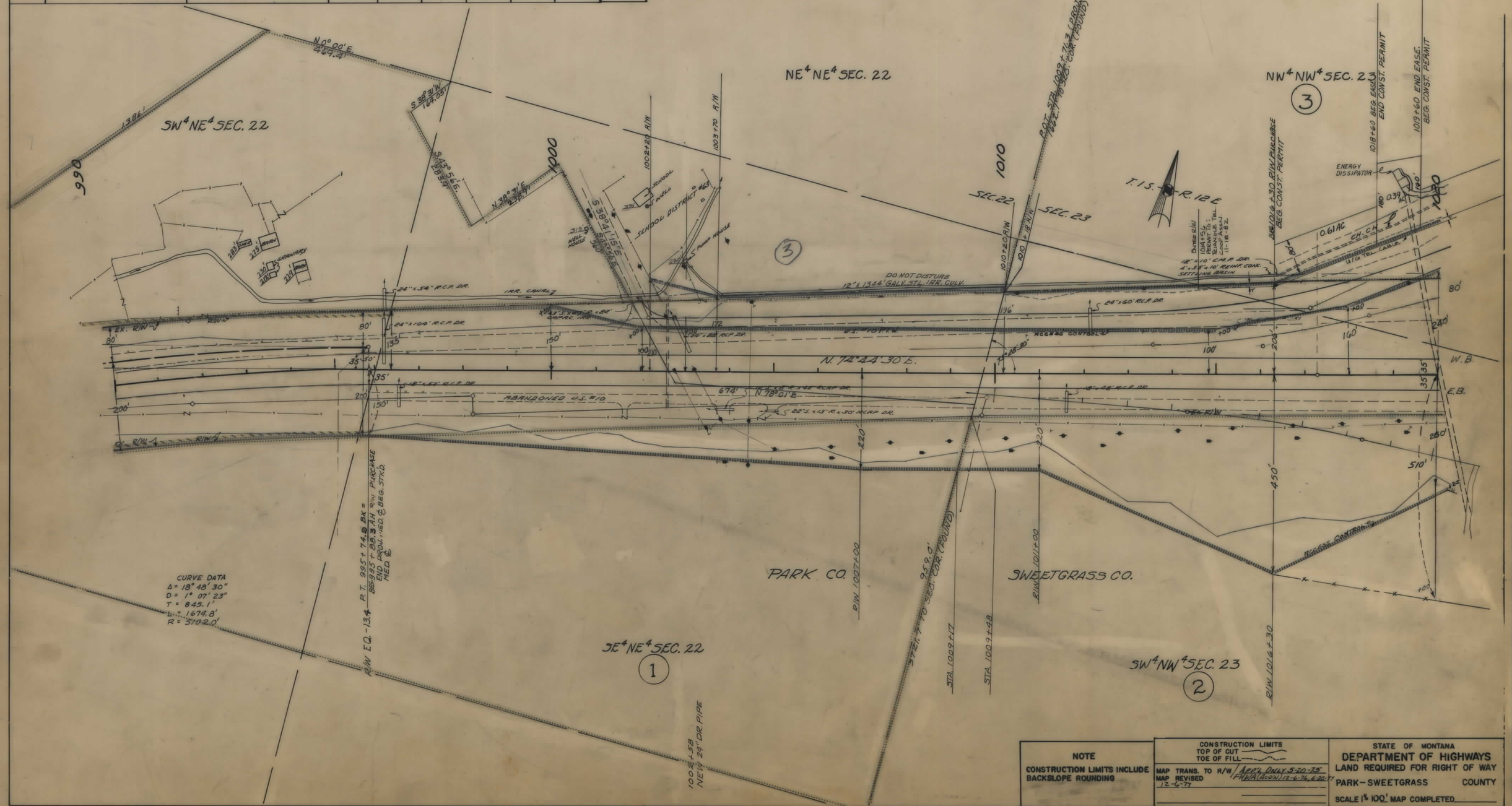

NOTE	CONSTRUCTION LIMITS TOP OF CUT / TOE OF FILL	STATE OF MONTANA DEPARTMENT OF HIGHWAYS
CONSTRUCTION LIMITS INCLUDE BACKSLOPE ROUNDING	MAP TRANS. TO R/W / MAP REVISED 12-6-77 — APP'L ONLY 5-20-75 PH/N/(DCON) 12-6-76, 6-22-77	LAND REQUIRED FOR RIGHT OF WAY PARK–SWEETGRASS COUNTY SCALE 1" = 100' MAP COMPLETED

I-90-7(31)350 SHT 5 OF 28

FED. ROAD DIST. NO.	STATE OF MONTANA	FED. AID PROJECT NUMBERS CONST. NO.	R/W NO.	STATE NO.	SHEET NO.	TOTAL SHEETS
8			I-90-7(31)350	8907-31	6	28

OWNERSHIPS

PARCEL	NAME	ADDRESS	TOTAL AREA	GROSS R/W AREA	P. T. W. AREA	AREA TO BE ACQUIRED	REMAINDER LEFT	REMAINDER RIGHT	CONST. PERMIT AREA
2	H. MEIGS & G. M. HASH	110 S. H. ST., LIVINGSTON, MONT.		21.1 AC.	0	21.1 AC.			
3	T. S. & S. JARRETT	SPRINGDALE, MONTANA	SEE	SHEET	#	7			

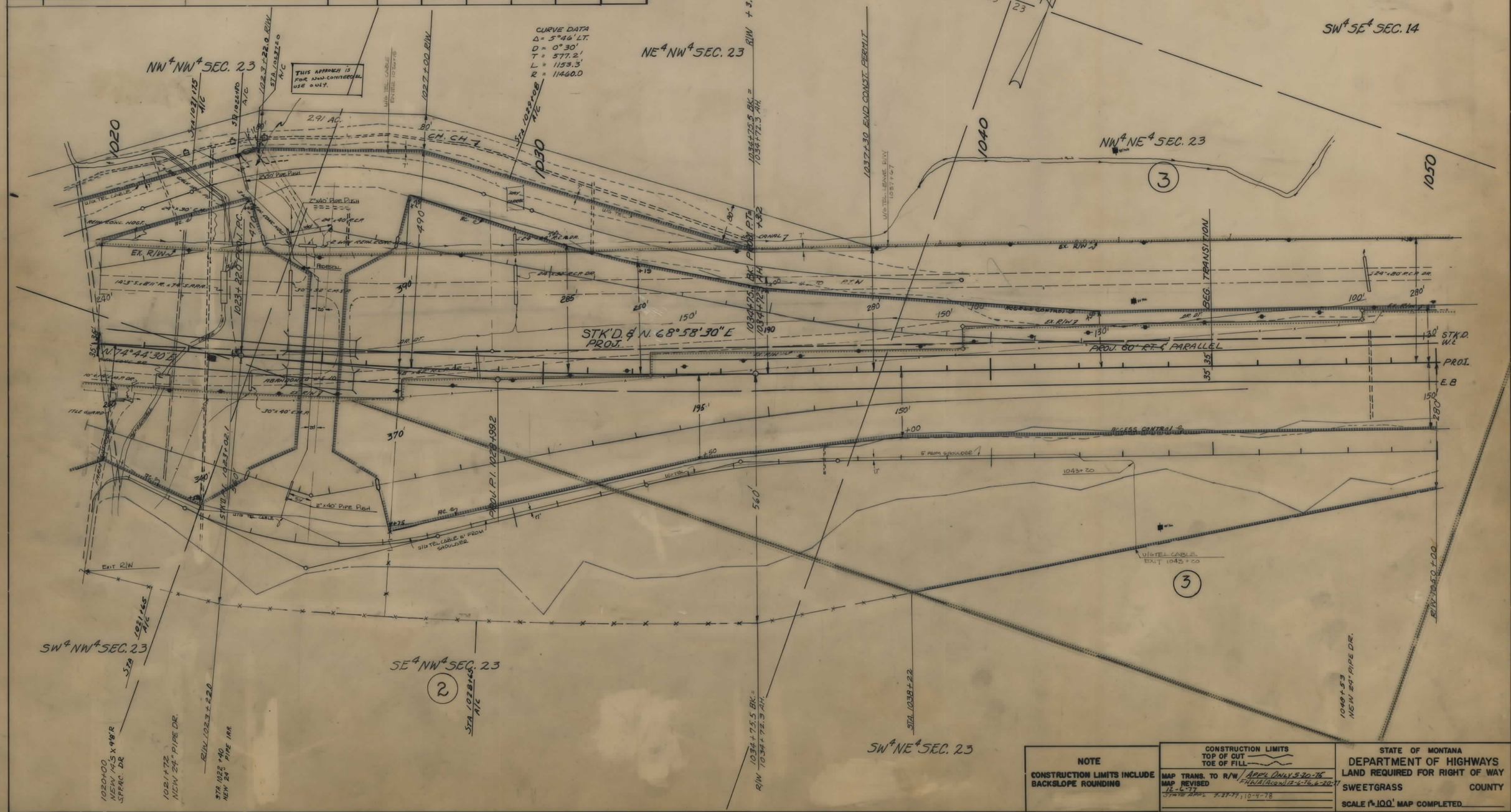

I 90-7(31)350 SHT 6 OF 28

FED. ROAD DIST. NO.	STATE OF MONTANA	FED. AID PROJECT NUMBERS		STATE	SHEET	TOTAL
		CONST. NO.	R/W NO.	NO.	NO.	SHEETS
8			I-90-7(31)350	8907-31	7	28

OWNERSHIPS

PARCEL	NAME	ADDRESS	TOTAL AREA	GROSS R/W AREA	P.T.W. AREA	AREA TO BE ACQUIRED	REMAINDER LEFT	REMAINDER RIGHT	CONST. PERMIT AREA	EASEMENT AREA
3	T.S. & S. JARRETT	SPRINGDALE, MONTANA	462.0 AC.	29.0 AC.	0	29.0 AC.	424.9 AC.	8.1 AC.	3.52 AC.	0.39 AC.
4	H.M. MEIGS & G.M. HASH	110 S. H. ST., LIVINGSTON, MONT.		12.9 AC.	0	12.9 AC.				
5	STATE OF MONTANA		SEE	SHEET	#	9				

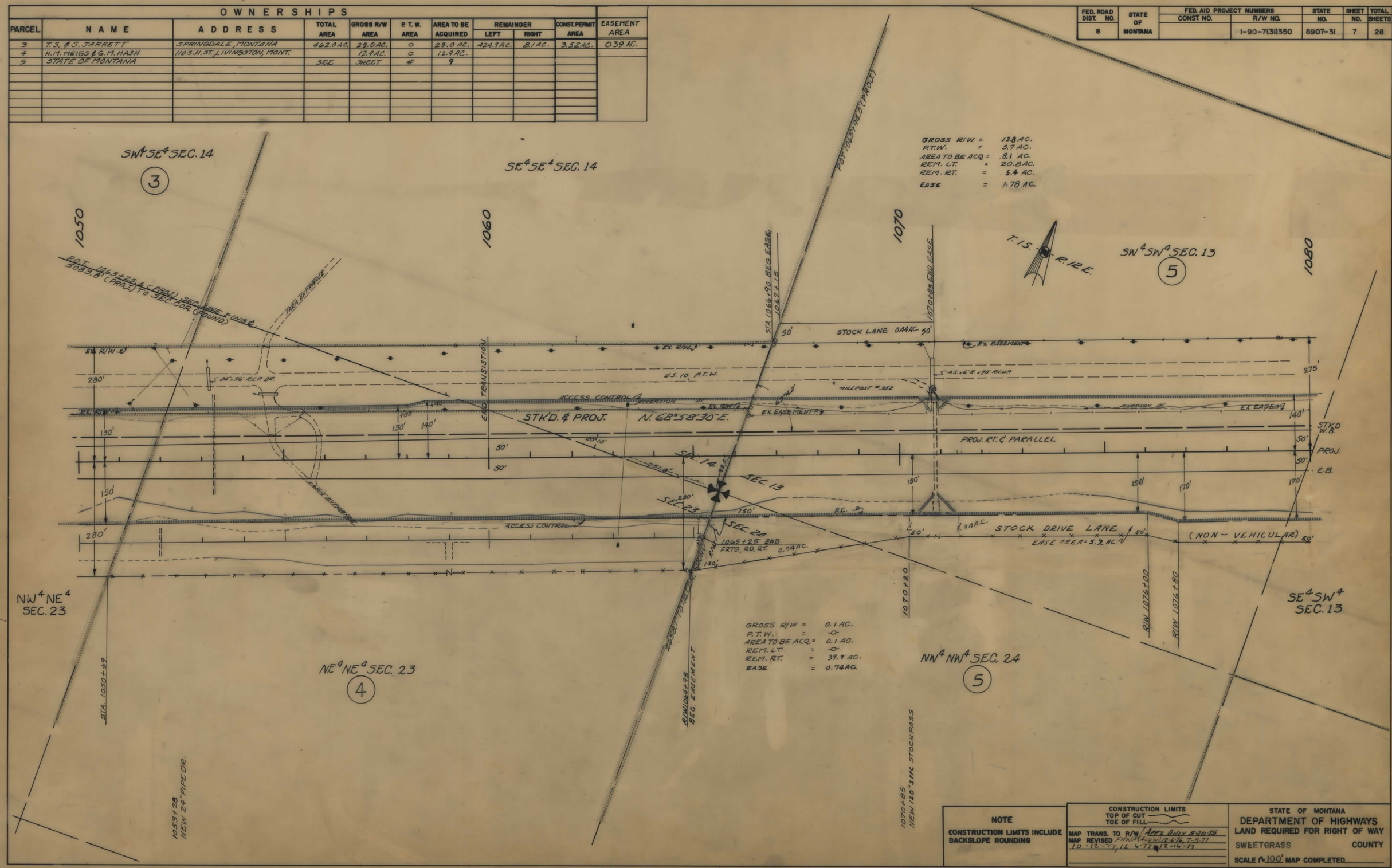

NOTE

CONSTRUCTION LIMITS INCLUDE BACKSLOPE ROUNDING

CONSTRUCTION LIMITS
TOP OF CUT
TOE OF FILL

MAP TRANS. TO R/W Approved 5-20-75
MAP REVISED F.H.W.A. (A-O.W.) 12-6-76, 7-5-77
10-12-77, 12-6-77, 12-16-77

STATE OF MONTANA
DEPARTMENT OF HIGHWAYS
LAND REQUIRED FOR RIGHT OF WAY
SWEETGRASS COUNTY
SCALE 1" = 100' MAP COMPLETED

I 90-7(31)350 SHT 7 OF 28

FED. ROAD DIST. NO.	STATE OF MONTANA	FED. AID PROJECT NUMBERS CONST. NO.	R/W NO	STATE NO.	SHEET NO	TOTAL SHEETS
8			I-90-7(31)350	8907-31	8	28

OWNERSHIPS

PARCEL	NAME	ADDRESS	TOTAL AREA	GROSS R/W AREA	P. T. W. AREA	AREA TO BE ACQUIRED	REMAINDER LEFT	REMAINDER RIGHT	CONST. PERMIT AREA
5	STATE OF MONTANA		SEE	SHEET	#	9			
6	H.M. MEIGS & G.M. HASH	110 S. H. ST., LIVINGSTON, MONT.	"	"	"	"			

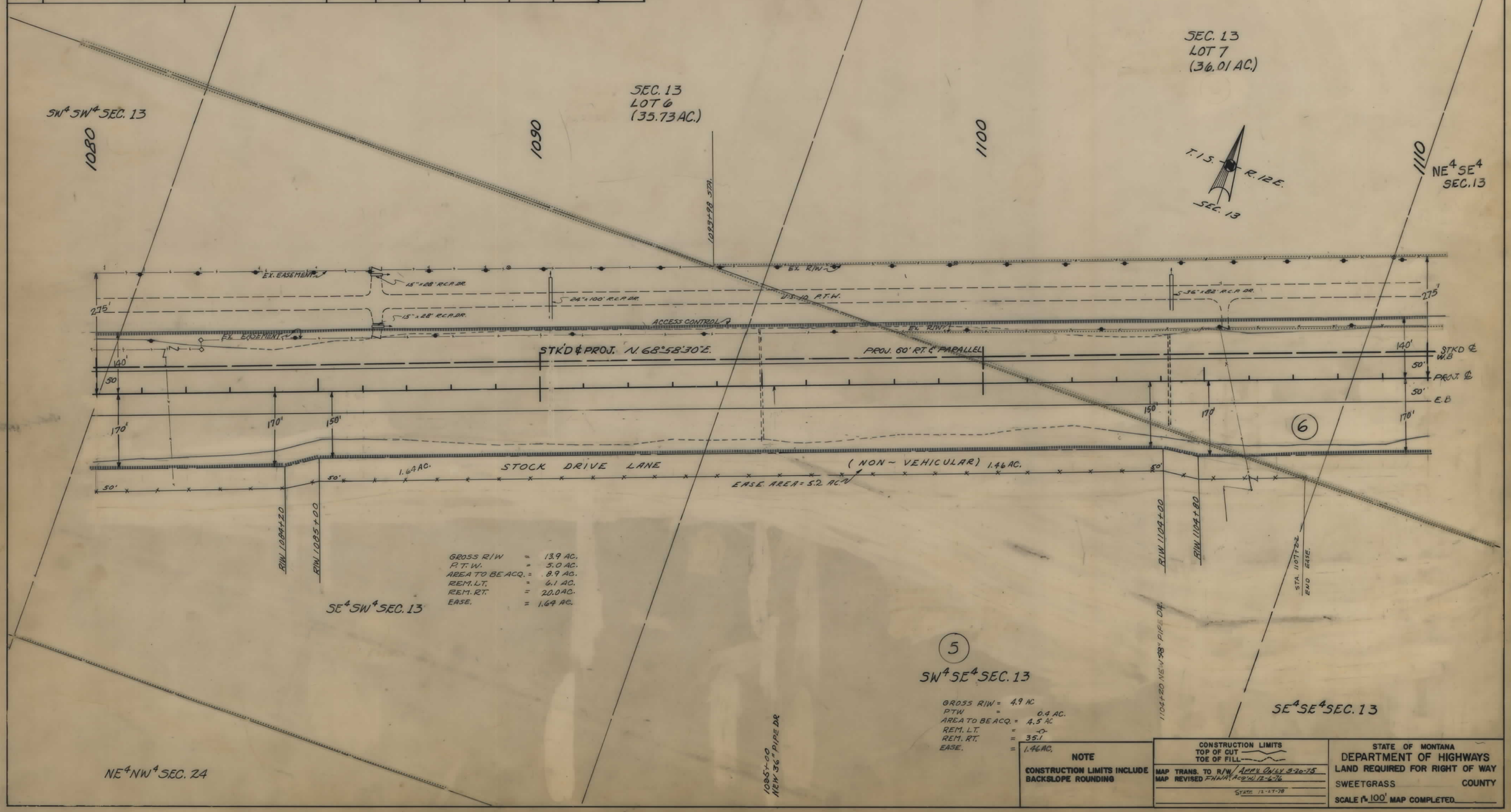

I 90-7(31)350 SHT 8 OF 28

FED. ROAD DIST. NO.	STATE OF MONTANA	FED. AID PROJECT NUMBERS CONST. NO.	R/W NO.	STATE NO.	SHEET NO.	TOTAL SHEETS
8			I-90-7(31)350	8907-31	9	28

OWNERSHIPS

PARCEL	NAME	ADDRESS	TOTAL AREA	GROSS R/W AREA	P.T.W. AREA	AREA TO BE ACQUIRED	REMAINDER LEFT	REMAINDER RIGHT	CONST. PERMIT AREA	EASEMENT AREA
5	STATE OF MONTANA *		160 AC.	32.7 AC.	11.1 AC.	21.6 AC.	26.9 AC.	100.4 AC.		5.64 AC.*
6	H.M. MEIGS & G.M. HASH #	110 S. H. ST., LIVINGSTON, MONT.		12.5 AC.	0	12.5 AC.				
2, 4, 6	" " " " " #	" " " " "	641.0 AC.	46.5 AC.	0	46.5 AC.	185.7 AC.	408.8 AC.		
7	T.S. & S. JARRETT	SPRINGDALE, MONTANA	SEE	SHEET	#	11				

* STOCKDRIVE LANE EASEMENT TO BE TAKEN IN THE NAME OF G.M. HASH & H.M. MEIGS & T.S. & S. JARRETT 5.2 AC.

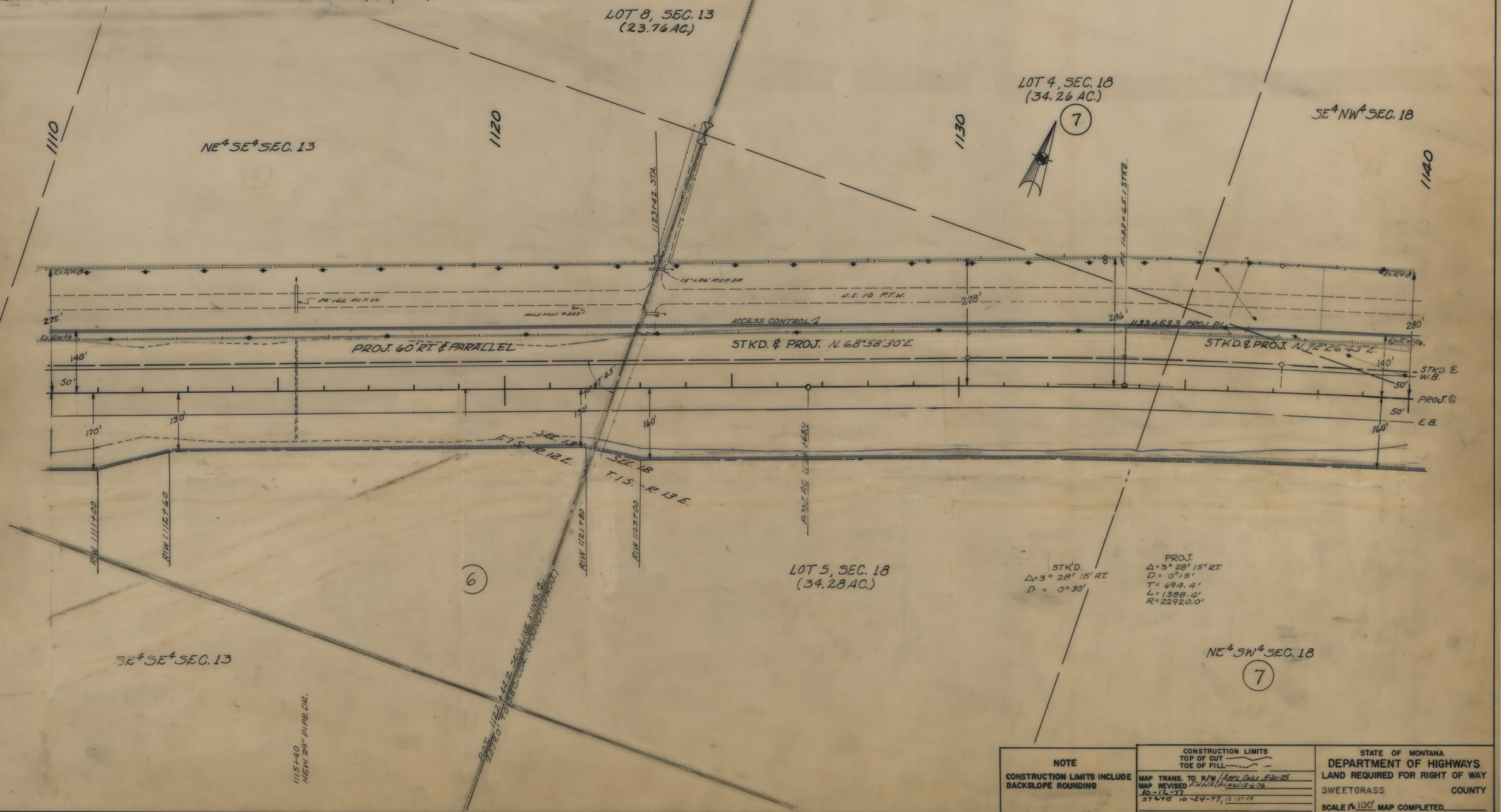

NOTE

CONSTRUCTION LIMITS INCLUDE BACKSLOPE ROUNDING

CONSTRUCTION LIMITS
TOP OF CUT
TOE OF FILL

MAP TRANS. TO R/W Appl. Only 5-30-75
MAP REVISED FHWA (Acqu) 12-6-76
10-12-77
STATE 10-24-77, 12-27-78

STATE OF MONTANA
DEPARTMENT OF HIGHWAYS
LAND REQUIRED FOR RIGHT OF WAY
SWEETGRASS COUNTY
SCALE 1" = 100' MAP COMPLETED

I-90-7(31)350 SHT 9 OF 28

FED. ROAD DIST. NO.	STATE OF MONTANA	FED. AID PROJECT NUMBERS CONST. NO.	R/W NO.	STATE NO.	SHEET NO.	TOTAL SHEETS
8			I-90-7(31) 350	8907-31	10	28

OWNERSHIPS

PARCEL	NAME	ADDRESS	TOTAL AREA	GROSS R/W AREA	P. T. W. AREA	AREA TO BE ACQUIRED	REMAINDER LEFT	REMAINDER RIGHT	CONST. PERMIT AREA
7	T.J. & S. JARRETT	SPRINGDALE, MONTANA	SEE	SHEET	#	11			

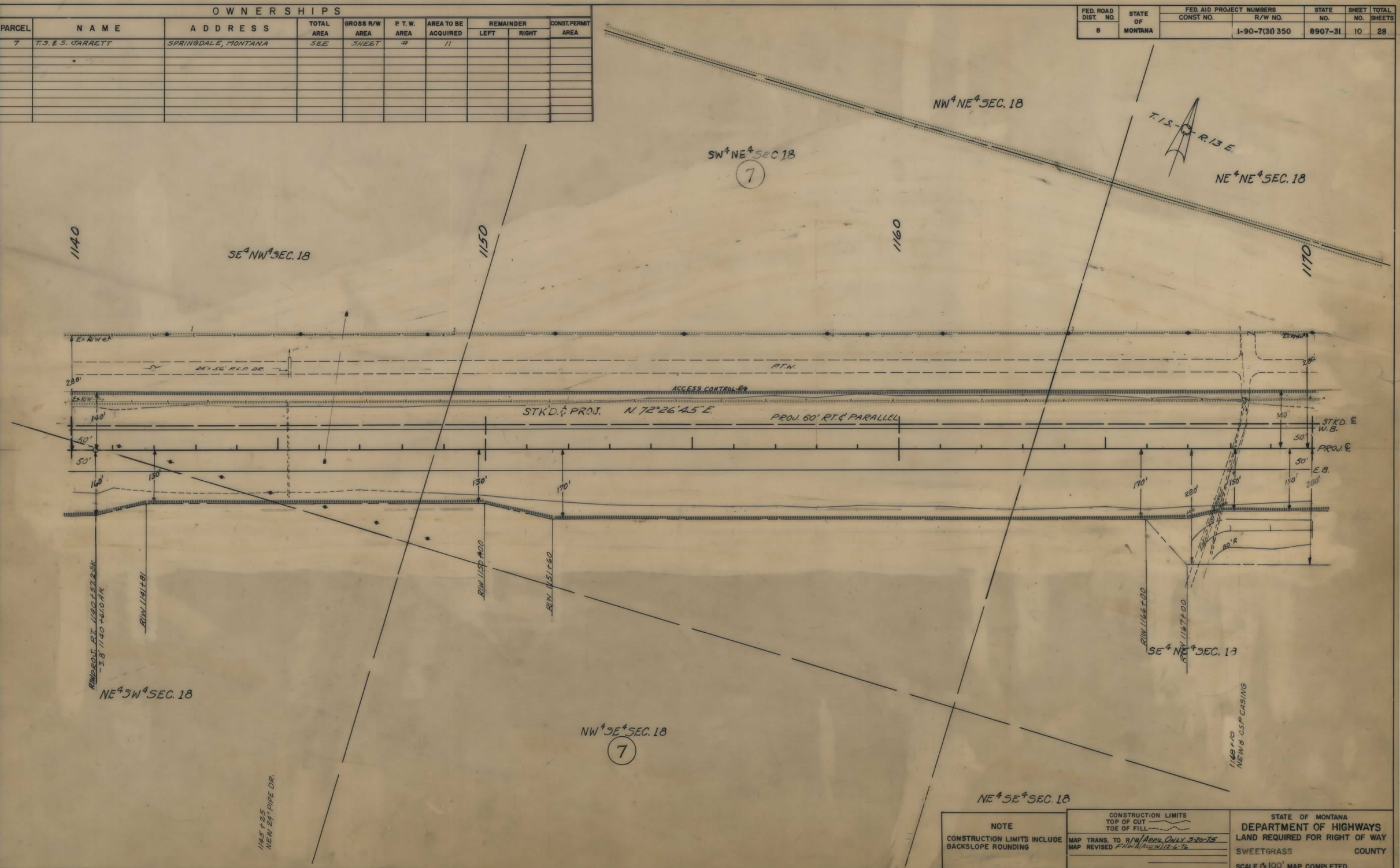

NOTE

CONSTRUCTION LIMITS INCLUDE BACKSLOPE ROUNDING

CONSTRUCTION LIMITS
TOP OF CUT
TOE OF FILL

MAP TRANS. TO R/W APPL. ONLY 3-20-75
MAP REVISED FHWA (ACQW) 12-6-76

STATE OF MONTANA
DEPARTMENT OF HIGHWAYS
LAND REQUIRED FOR RIGHT OF WAY
SWEETGRASS COUNTY
SCALE 1" = 100' MAP COMPLETED

I 90-7(31)350 SHT 10 OF 28

FED. ROAD DIST. NO.	STATE OF MONTANA	FED. AID PROJECT NUMBERS CONST. NO.	R/W NO.	STATE NO.	SHEET NO.	TOTAL SHEETS
8			I-90-7(31)350	8907-31	11	28

OWNERSHIPS

PARCEL	NAME	ADDRESS	TOTAL AREA	GROSS R/W AREA	P. T. W. AREA	AREA TO BE ACQUIRED	REMAINDER LEFT	REMAINDER RIGHT	EASEMENT AREA
7	T. S. & S. JARRETT	SPRINGDALE, MONTANA	1260.0 AC.	38.0 AC.	-0-	38.0 AC.	80.9 AC.	1141.1 AC.	0.46 AC
8	JARRETT LIVESTOCK CO. INC.	BIGTIMBER, MONT.	SEE	SHEET	#	12			
22	ROBERT R. RUCKER	BIG TIMBER, MONT.	"ADJUSTMENT OF IRRIGATION SYSTEM"						

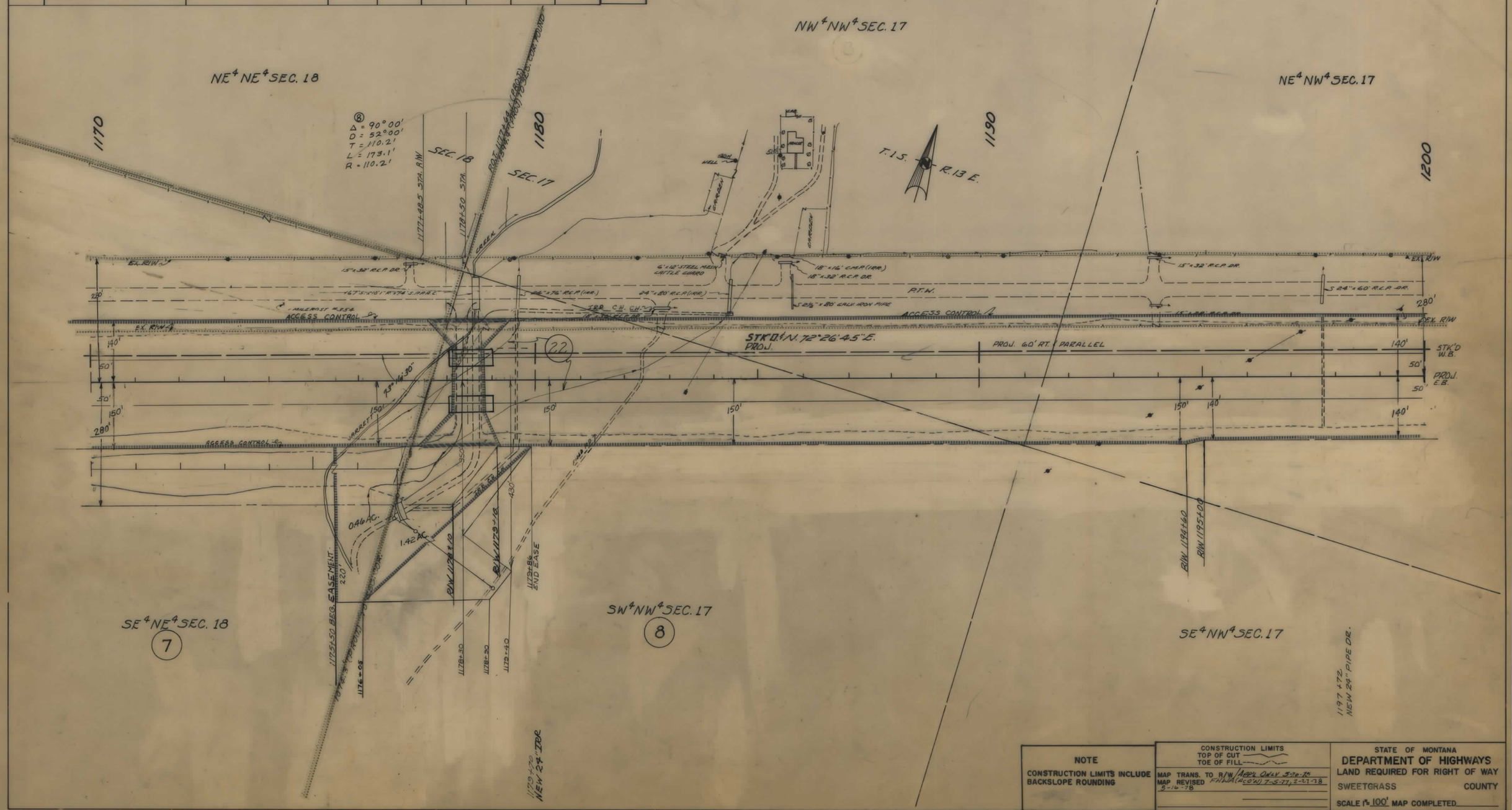

NOTE

CONSTRUCTION LIMITS INCLUDE BACKSLOPE ROUNDING

CONSTRUCTION LIMITS
TOP OF CUT
TOE OF FILL

MAP TRANS. TO R/W APPL. ONLY 5-26-78
MAP REVISED FHWA (ACCEPTED) 7-5-77, 2-27-78
5-16-78

STATE OF MONTANA
DEPARTMENT OF HIGHWAYS
LAND REQUIRED FOR RIGHT OF WAY
SWEETGRASS COUNTY
SCALE 1" = 100' MAP COMPLETED

I 90-7(31)350 SHT 11 OF 28

FED. ROAD DIST. NO.	STATE OF MONTANA	FED. AID PROJECT NUMBERS		STATE	SHEET	TOTAL
		CONST. NO.	R/W NO.	NO.	NO.	SHEETS
8			I-90-7(31) 350	8907-31	12	28

OWNERSHIPS

PARCEL	NAME	ADDRESS	TOTAL AREA	GROSS R/W AREA	P. T. W. AREA	AREA TO BE ACQUIRED	REMAINDER LEFT	REMAINDER RIGHT	EASEMENT AREA
8	JARRETT LIVESTOCK CO. INC.	BIG TIMBER, MONTANA	416.0	17.5 AC.	0	17.5 AC.	52.3 AC.	346.2 AC.	1.42 AC.
9	GRACE CARNEY, et. al. C/O ENGIE	RANCH INC." "	SEE	SHEET	#	14			

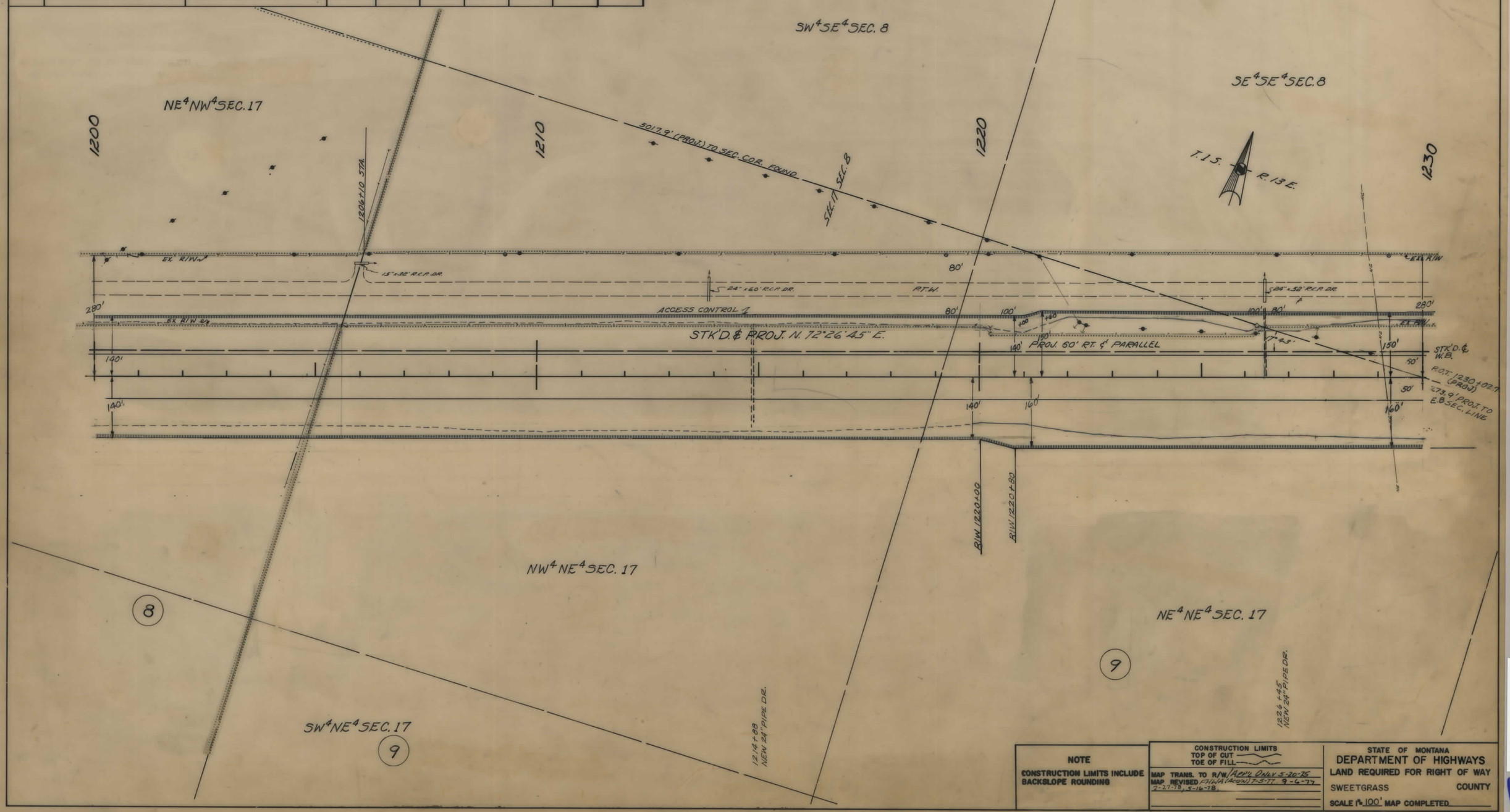

NOTE

CONSTRUCTION LIMITS INCLUDE BACKSLOPE ROUNDING

CONSTRUCTION LIMITS
TOP OF CUT
TOE OF FILL

MAP TRANS. TO R/W APP'L ONLY 5-20-75
MAP REVISED FHWA (ACQU) 7-5-77 9-6-77
2-27-78, 5-16-78.

STATE OF MONTANA
DEPARTMENT OF HIGHWAYS
LAND REQUIRED FOR RIGHT OF WAY
SWEETGRASS COUNTY
SCALE 1" = 100' MAP COMPLETED

I 90-7(31)350 SHT 12 OF 28

FED. ROAD DIST. NO.	STATE OF MONTANA	FED. AID PROJECT NUMBERS CONST. NO.	R/W NO.	STATE NO.	SHEET NO.	TOTAL SHEETS
8			I-90-7(31) 350	8907-31	13	28

OWNERSHIPS

PARCEL	NAME	ADDRESS	TOTAL AREA	GROSS R/W AREA	P. T. W. AREA	AREA TO BE ACQUIRED	REMAINDER LEFT	REMAINDER RIGHT	CONST. PERMIT AREA
9	GRACE CARNEY, et. al. c/o ENGLE RANCH INC.	BIG TIMBER, MONTANA	SEE	SHEET	#-	14-			

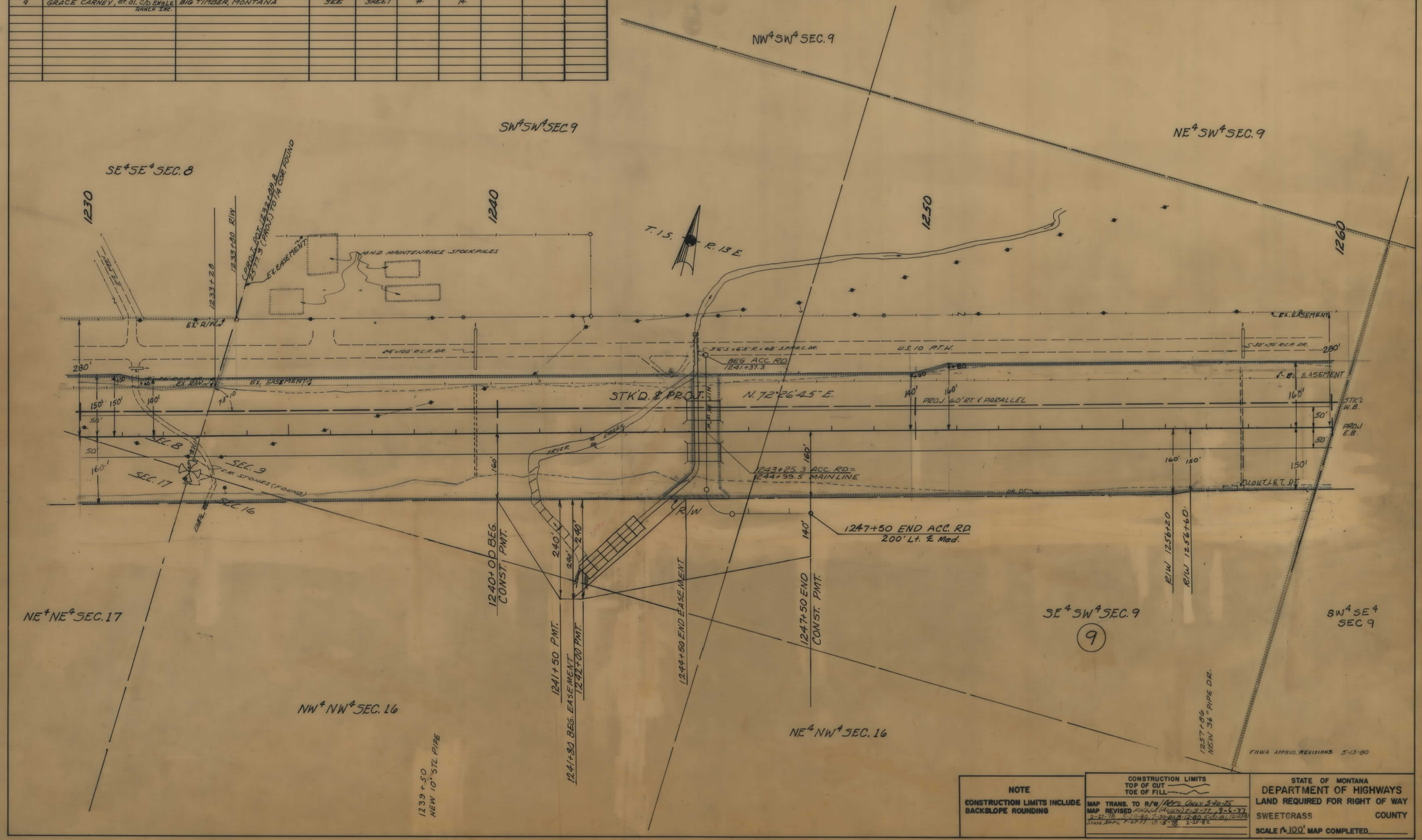

NOTE

CONSTRUCTION LIMITS INCLUDE BACKSLOPE ROUNDING

CONSTRUCTION LIMITS
TOP OF CUT
TOE OF FILL

MAP TRANS. TO R/W APP'L ONLY 5-20-75
MAP REVISED FHWA (ACQU) 7-5-77, 9-6-77
2-27-78, 5-19-80, 7-30-80, 8-12-80, 5-21-81, 12-2-81
STATE APPL. 7-27-77, 10-5-78, 2-25-82

STATE OF MONTANA
DEPARTMENT OF HIGHWAYS
LAND REQUIRED FOR RIGHT OF WAY
SWEETGRASS COUNTY
SCALE 1" = 100' MAP COMPLETED

I-90-7(31)350 SHT 13 OF 28

FED. ROAD DIST. NO.	STATE OF MONTANA	FED. AID PROJECT NUMBERS CONST. NO.	R/W NO.	STATE NO.	SHEET NO.	TOTAL SHEETS
8			I-90-7(31) 350	8907-31	14	28

OWNERSHIPS

PARCEL	NAME	ADDRESS	TOTAL AREA	GROSS R/W AREA	P. T. W. AREA	AREA TO BE ACQUIRED	REMAINDER LEFT	REMAINDER RIGHT	CONST PMT. AREA	EASEMENT AREA
9	GRACE CARNEY, et. al. c/o ENGLE RANCH INC.	BIG TIMBER, MONTANA	3232.0 AC.	44.1 AC.	10.0 AC.	34.1 AC.	249.6 AC.	2938.8 AC.	2.4 Ac.	0.7 AC.
10	TERLAND RANCH	" "	SEE	SHEET	#	16				

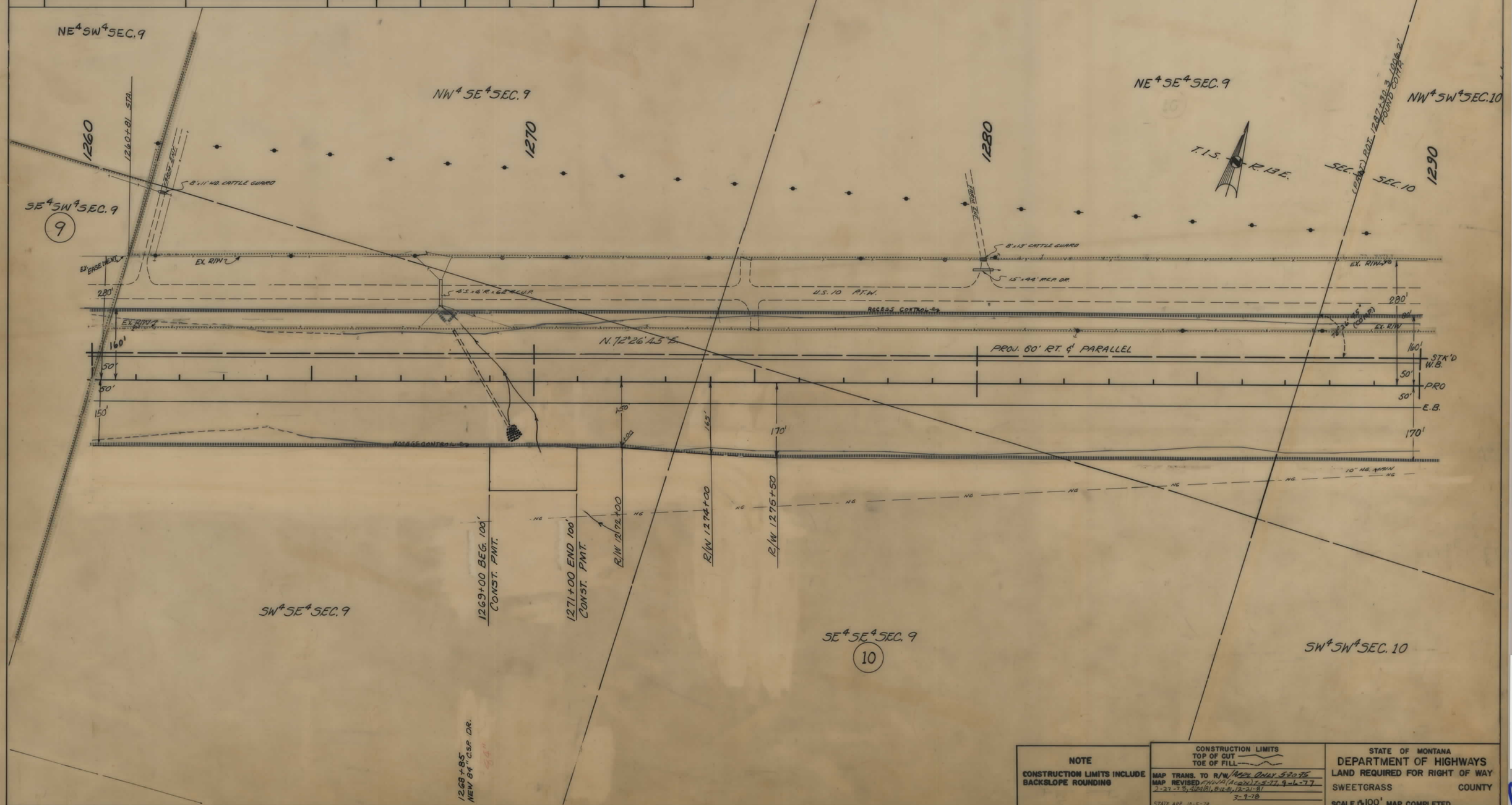

NOTE

CONSTRUCTION LIMITS INCLUDE BACKSLOPE ROUNDING

CONSTRUCTION LIMITS
TOP OF CUT
TOE OF FILL

MAP TRANS. TO R/W MAPS ONLY 5-20-76
MAP REVISED FHWA (ACQN) 1-5-77, 9-6-77
2-27-78, 4/24/81, 8-12-81, 12-21-81
3-9-78
STATE APP. 10-5-78

STATE OF MONTANA
DEPARTMENT OF HIGHWAYS
LAND REQUIRED FOR RIGHT OF WAY
SWEETGRASS COUNTY
SCALE 1"=100' MAP COMPLETED

I 90-7(31)350 SHT 14 OF 28

FED. ROAD DIST. NO.	STATE OF MONTANA	FED. AID PROJECT NUMBERS CONST. NO.	R/W NO.	STATE NO.	SHEET NO.	TOTAL SHEETS
8			I-90-7(31) 350	8907-31	15	28

OWNERSHIPS

PARCEL	NAME	ADDRESS	TOTAL AREA	GROSS R/W AREA	P. T. W. AREA	AREA TO BE ACQUIRED	REMAINDER LEFT	REMAINDER RIGHT	CONST. PERMIT AREA
10	TERLAND RANCH	BIG TIMBER, MONTANA	SEE	SHEET	#	16			

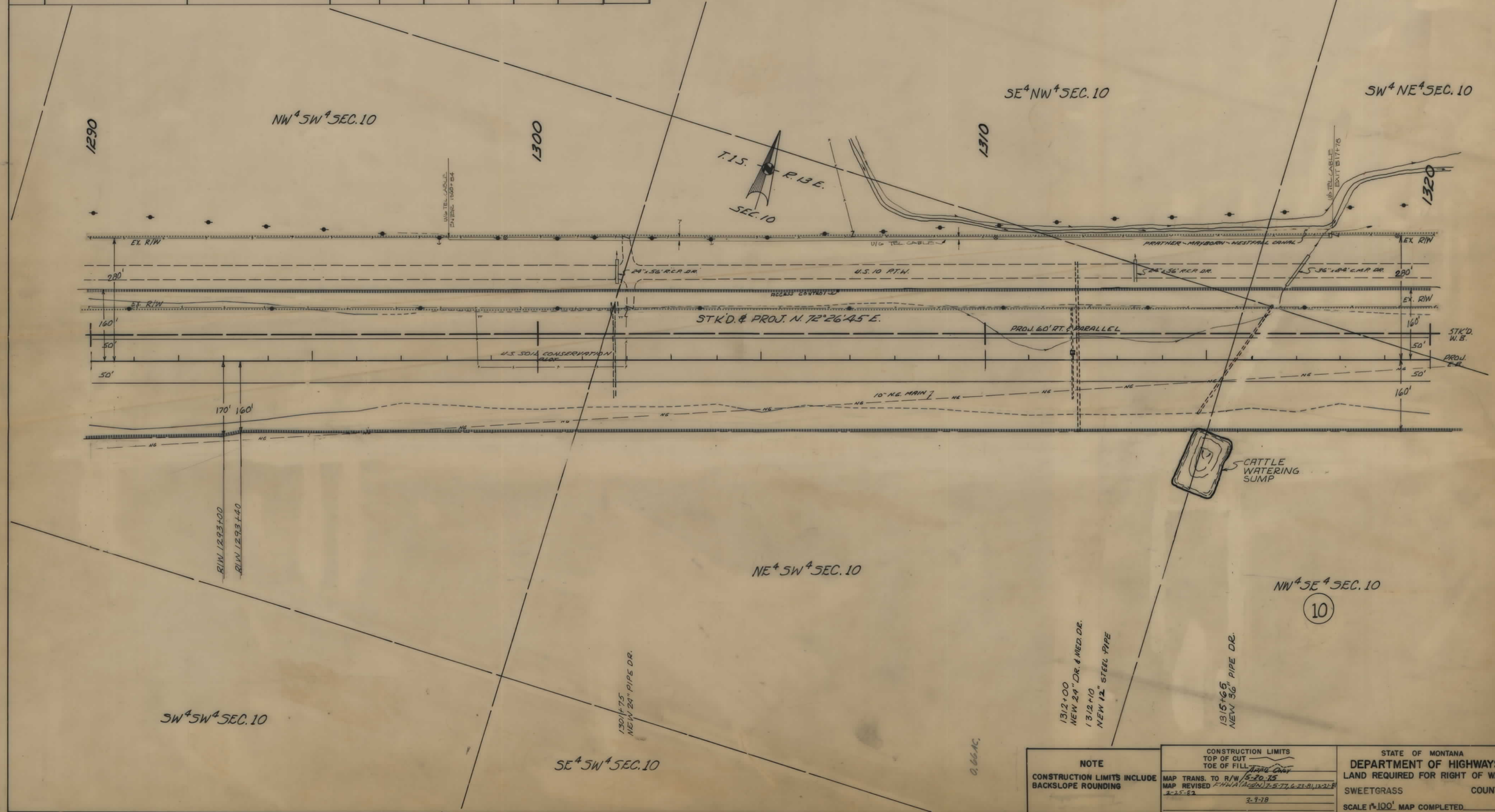

NOTE

CONSTRUCTION LIMITS INCLUDE BACKSLOPE ROUNDING

CONSTRUCTION LIMITS
TOP OF CUT
TOE OF FILL ~~TRIBE ONLY~~

MAP TRANS. TO R/W 5-20-15
MAP REVISED FHWA (ACCON) 7-8-77, 6-23-81, 12-21-81, 2-25-82
2-9-78

STATE OF MONTANA
DEPARTMENT OF HIGHWAYS
LAND REQUIRED FOR RIGHT OF WAY
SWEETGRASS COUNTY
SCALE 1" = 100' MAP COMPLETED

I 90-7(31)350 SHT 15 OF 28

FED. ROAD DIST. NO.	STATE OF MONTANA	FED. AID PROJECT NUMBERS CONST. NO.	R/W NO.	STATE NO.	SHEET NO.	TOTAL SHEETS
8			I-90-7(31) 350	8907-31	16	28

OWNERSHIPS

PARCEL	NAME	ADDRESS	TOTAL AREA	GROSS R/W AREA	P.T.W. AREA	AREA TO BE ACQUIRED	REMAINDER LEFT	REMAINDER RIGHT	CONST. PMT. AREA
10	TERLAND RANCH	BIG TIMBER, MONTANA		54.1 AC.	0	54.1 AC.			.5 AC.
11	STATE OF MONTANA		SEE	SHEET	#	17			

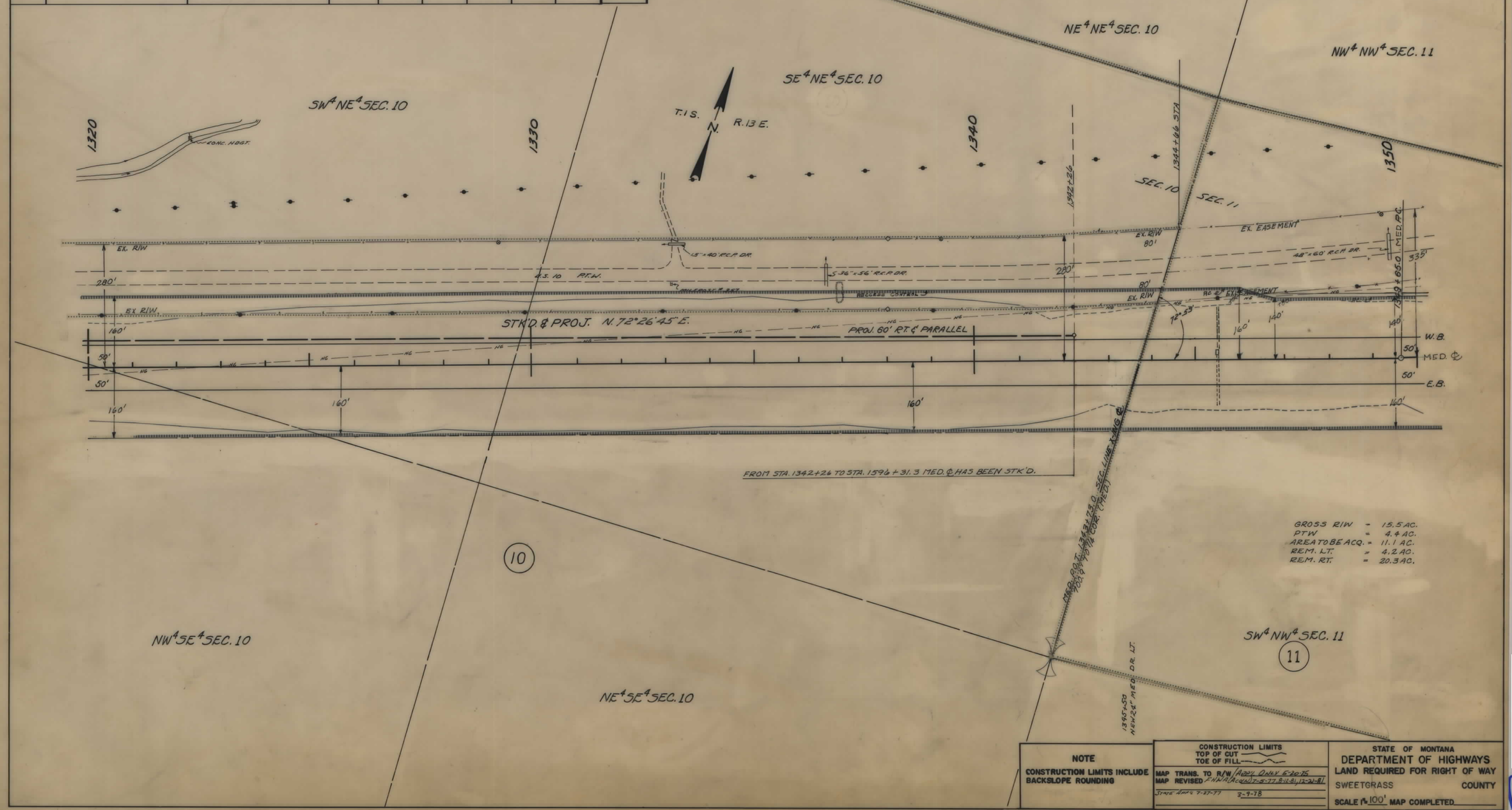

NOTE

CONSTRUCTION LIMITS INCLUDE BACKSLOPE ROUNDING

CONSTRUCTION LIMITS
TOP OF CUT
TOE OF FILL

MAP TRANS. TO R/W (ADV. ONLY) 5-20-75
MAP REVISED F.H.W.A. (ACQ.) 7-8-77, 2-11-81, 12-21-81

STATE APPR. 7-27-77 3-9-78

STATE OF MONTANA
DEPARTMENT OF HIGHWAYS
LAND REQUIRED FOR RIGHT OF WAY
SWEETGRASS COUNTY
SCALE 1" = 100' MAP COMPLETED

I 90-7(31)350 SHT 16 OF 28

FED. ROAD DIST. NO.	STATE OF MONTANA	FED. AID PROJECT NUMBERS CONST. NO.	R/W NO.	STATE NO.	SHEET NO.	TOTAL SHEETS
8			I-90-7(31) 350	8907-31	17	28

OWNERSHIPS

PARCEL	NAME	ADDRESS	TOTAL AREA	GROSS R/W AREA	P. T. W. AREA	AREA TO BE ACQUIRED	REMAINDER LEFT	REMAINDER RIGHT	CONST. PERMIT AREA
11	STATE OF MONTANA		120.0 AC.	34.6 AC.	10.3 AC.	24.3 AC.	27.9 AC.	57.5 AC.	
12	TERLAND RAUCH	BIG TIMBER, MONTANA	SEE	SHEET	#	18			

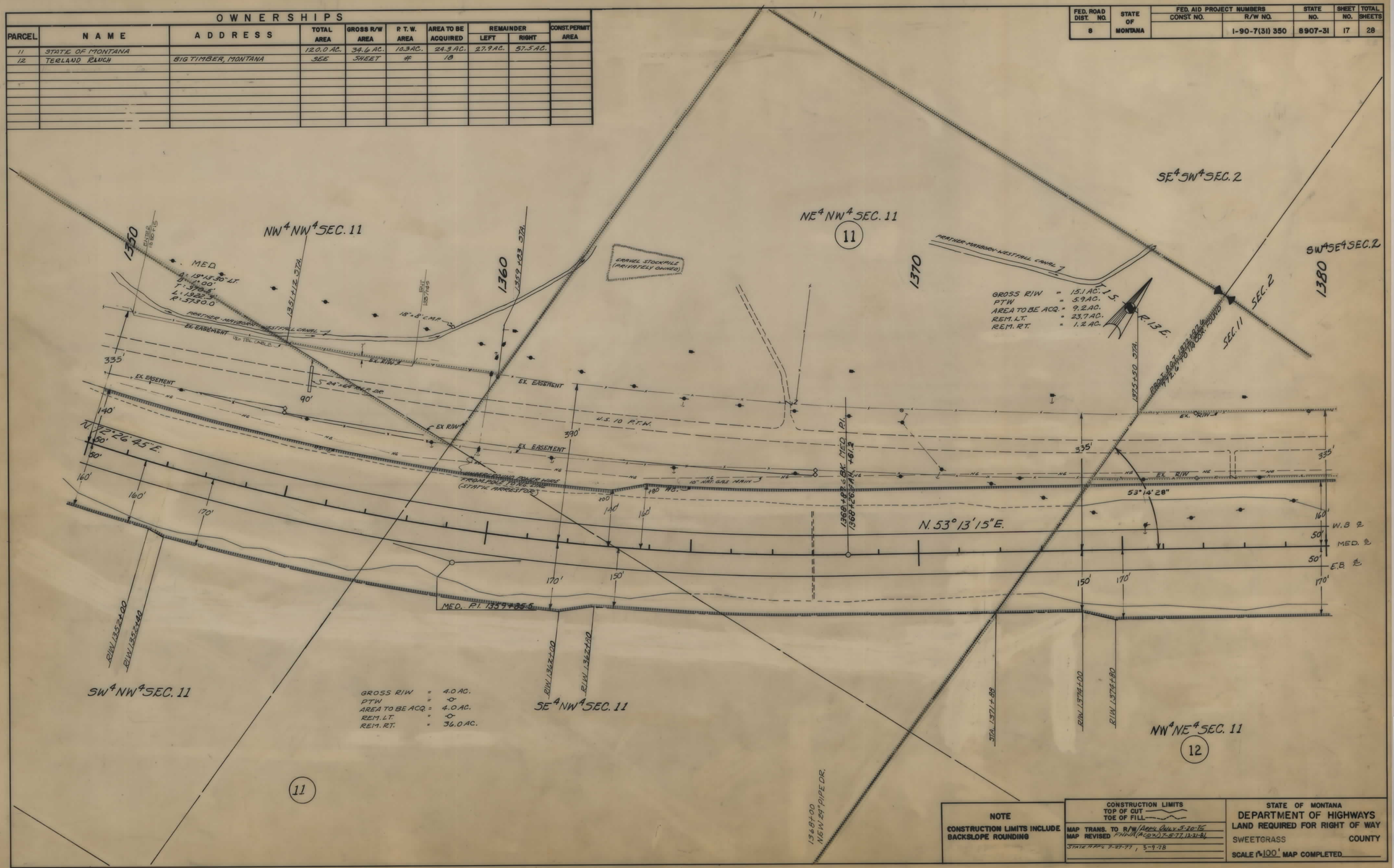

NOTE

CONSTRUCTION LIMITS INCLUDE BACKSLOPE ROUNDING

CONSTRUCTION LIMITS
TOP OF CUT
TOE OF FILL

MAP TRANS. TO R/W (Appr. Only) 5-20-75
MAP REVISED FHWA (Const) 7-5-77, 12-21-84
STATE MAPS 7-27-77, 5-9-78

STATE OF MONTANA
DEPARTMENT OF HIGHWAYS
LAND REQUIRED FOR RIGHT OF WAY
SWEETGRASS COUNTY
SCALE 1" = 100' MAP COMPLETED

I 90-7(31)350 SHT 17 OF 28

FED. ROAD DIST. NO.	STATE OF MONTANA	FED. AID PROJECT NUMBERS CONST. NO.	R/W NO.	STATE NO.	SHEET NO.	TOTAL SHEETS
8			I-90-7(31) 350	8907-31	18	28

OWNERSHIPS

PARCEL	NAME	ADDRESS	TOTAL AREA	GROSS R/W AREA	P. T. W. AREA	AREA TO BE ACQUIRED	REMAINDER LEFT	REMAINDER RIGHT	PERMIT AREA
12	TERLAND RANCH	BIG TIMBER, MONTANA		10.1 AC.	0	10.1 AC.			
10 & 12	" "	" "	1522.0 AC.	64.1 AC.	0	64.1 AC.	646.3 AC.	811.6 AC.	0.5 AC.
13	HAMMERSMARK RANCH CO.	" "	SEE	SHEET	#	21			

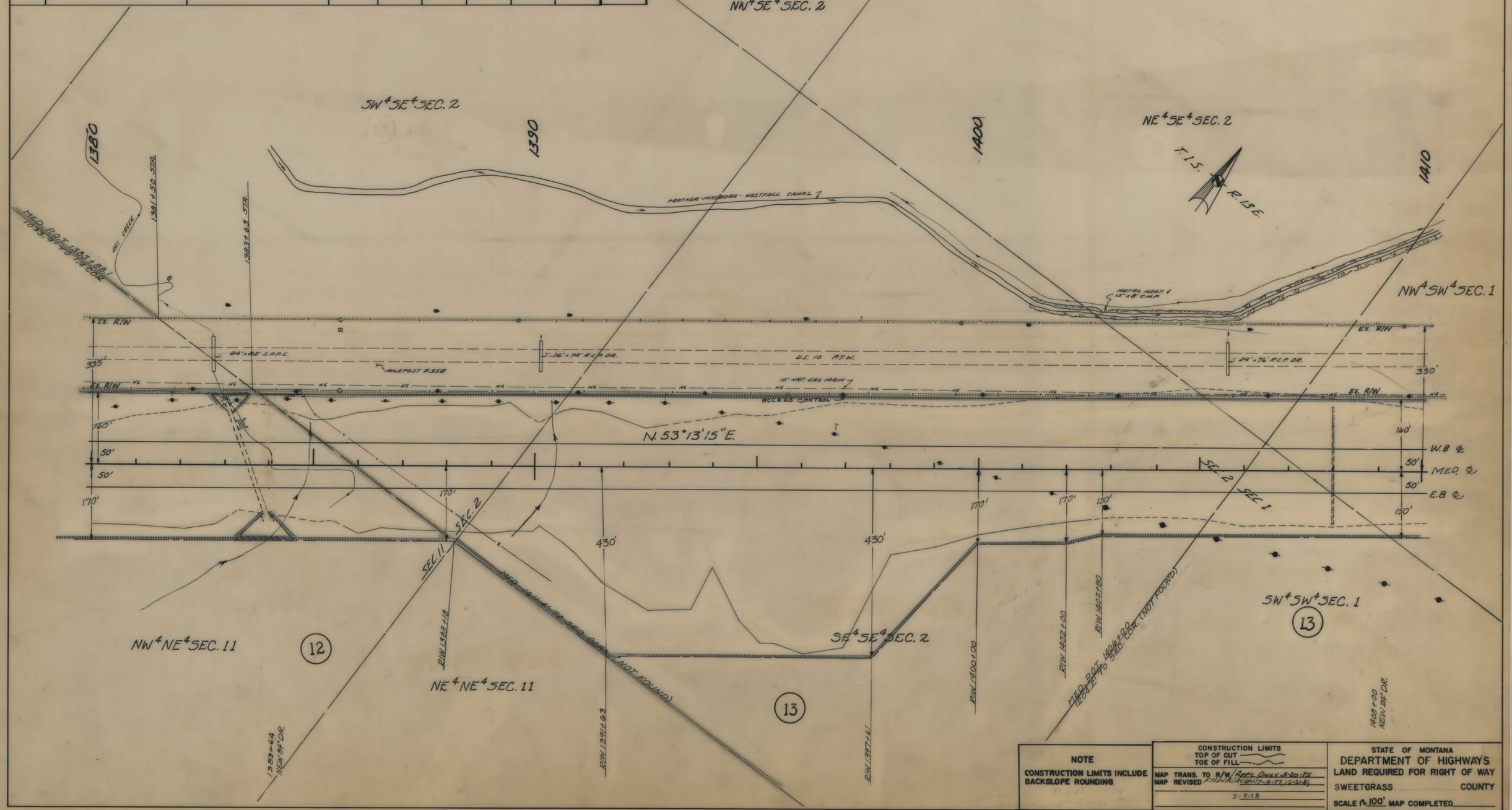

NOTE

CONSTRUCTION LIMITS INCLUDE BACKSLOPE ROUNDING

CONSTRUCTION LIMITS
TOP OF CUT
TOE OF FILL

MAP TRANS. TO R/W Appr. Only 5-20-75
MAP REVISED FINAL (Acqu.) 7-5-77, 12-21-81

3-9-78

STATE OF MONTANA
DEPARTMENT OF HIGHWAYS
LAND REQUIRED FOR RIGHT OF WAY
SWEETGRASS COUNTY
SCALE 1" = 100' MAP COMPLETED

I90-7(31)350 SHT 18 OF 28

FED. ROAD DIST. NO.	STATE OF MONTANA	FED. AID PROJECT NUMBERS		STATE	SHEET	TOTAL
		CONST. NO.	R/W NO.	NO.	NO.	SHEETS
8			I-90-7(31)350	8907-31	19	28

OWNERSHIPS

PARCEL	NAME	ADDRESS	TOTAL AREA	GROSS R/W AREA	P. T. W. AREA	AREA TO BE ACQUIRED	REMAINDER LEFT	REMAINDER RIGHT	CONST. PERMIT AREA
13	HAMMERSMARK RANCH CO.	BIG TIMBER, MONTANA	SEE	SHEET	#	21			

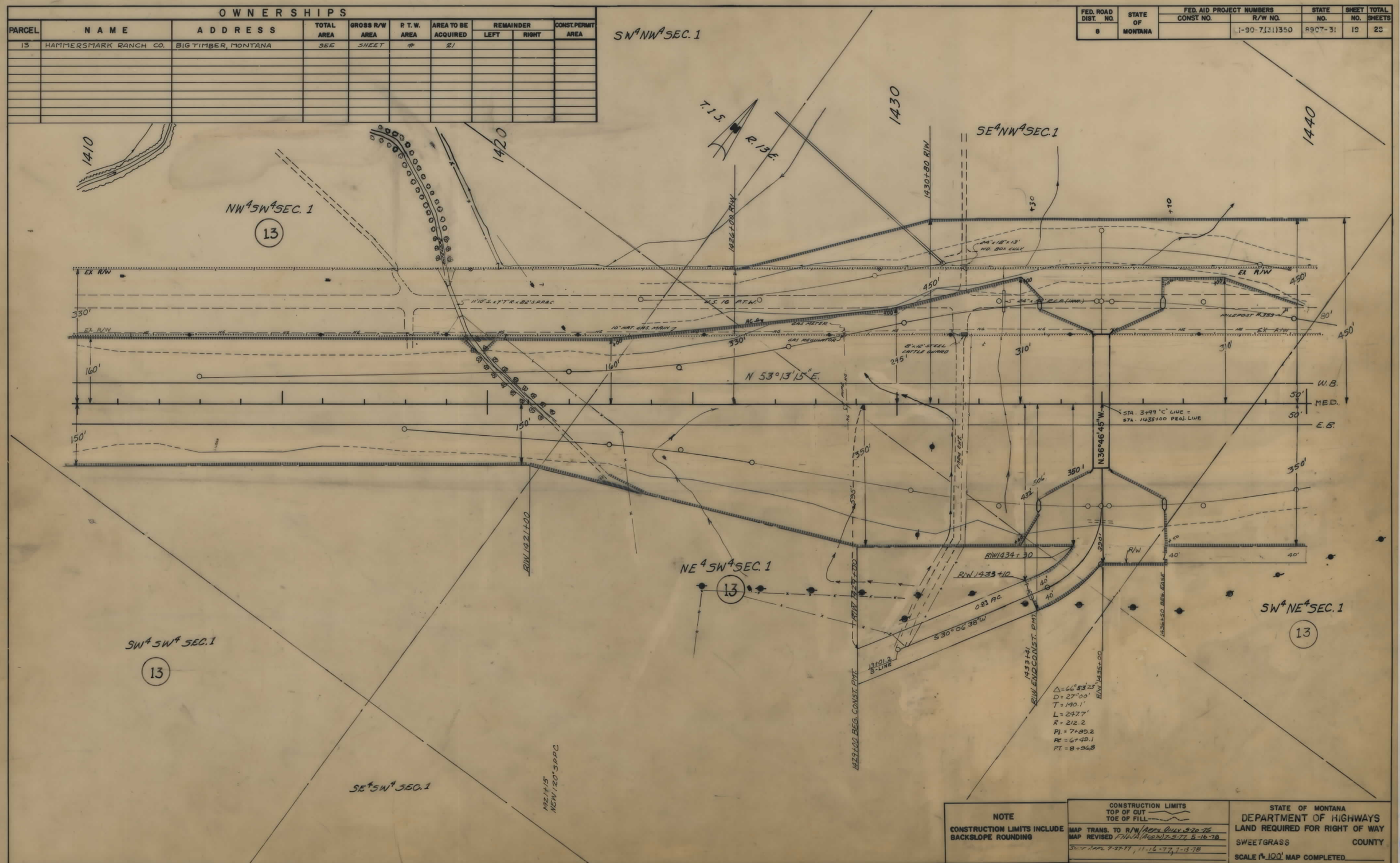

NOTE

CONSTRUCTION LIMITS INCLUDE BACKSLOPE ROUNDING

CONSTRUCTION LIMITS
TOP OF CUT
TOE OF FILL

MAP TRANS. TO R/W Appr. Quiv. 5-20-75
MAP REVISED FHWA (Acqu) 7-5-77 5-16-78
Sweet Appr. 7-27-77, 11-16-77, 1-13-78

STATE OF MONTANA
DEPARTMENT OF HIGHWAYS
LAND REQUIRED FOR RIGHT OF WAY
SWEETGRASS COUNTY
SCALE 1" = 100' MAP COMPLETED

I 90-7(31)350 SHT 19 OF 28

FED. ROAD DIST. NO.	STATE OF MONTANA	FED. AID PROJECT NUMBERS		STATE NO.	SHEET NO.	TOTAL SHEETS
		CONST. NO.	R/W NO.			
8			1-90-7(31) 350	8907-31	20	28

OWNERSHIPS

PARCEL	NAME	ADDRESS	TOTAL AREA	GROSS R/W AREA	P. T. W. AREA	AREA TO BE ACQUIRED	REMAINDER LEFT	REMAINDER RIGHT	EASEMENT AREA
13	HAMMERSMARK RANCH CO.	BIG TIMBER, MONTANA	SEE	SHEET	#	21			
14	TWO RIVER RANCH INC.								0.174 AC.
15	TWO RIVER RANCH INC.	" " "	SEE	SHEET	#	21			

#ACQ. IN NAME OF HAMMERSMARK RANCH CO.

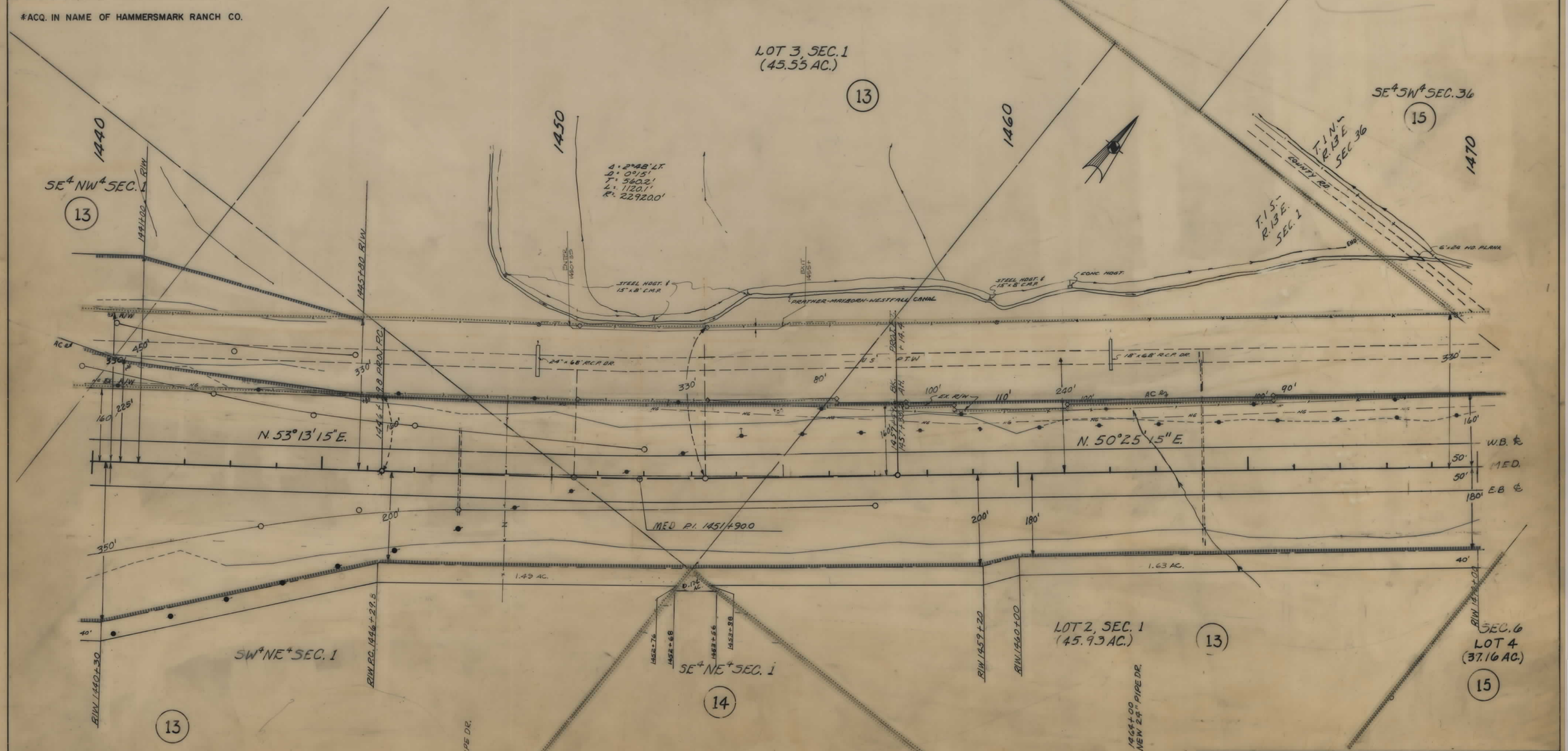

NOTE

CONSTRUCTION LIMITS INCLUDE BACKSLOPE ROUNDING

CONSTRUCTION LIMITS
TOP OF CUT
TOE OF FILL

MAP TRANS. TO R/W APPL. ONLY 5-20-75
MAP REVISED FHWA (CON) 7-8-77, 5-16-78

STATE OF MONTANA
DEPARTMENT OF HIGHWAYS
LAND REQUIRED FOR RIGHT OF WAY
SWEETGRASS COUNTY
SCALE 1" = 100' MAP COMPLETED

1 90-7(31)350 SHT 20 OF 28

FED. ROAD DIST. NO.	STATE OF MONTANA	FED. AID PROJECT NUMBERS CONST. NO.	R/W NO.	STATE NO.	SHEET NO.	TOTAL SHEETS
8			1-90-7(31) 350	8907-31	21	28

OWNERSHIPS

PARCEL	NAME	ADDRESS	TOTAL AREA	GROSS R/W AREA	P.T.W. AREA	AREA TO BE ACQUIRED	REMAINDER LEFT	REMAINDER RIGHT	EASEMENT AREA	CONST. PERMIT AREA
13	HAMMERSMARK RANCH CO.	BIG TIMBER, MONTANA	2232.0AC.	84.2AC.	0	84.2AC.	540.1AC.	1607.8AC.	▲ 3.1 AC.	0.81 AC.
15	TWO RIVER RANCH INC.	" " "		17.0AC	0	17.0AC.				
16	STATE OF MONTANA		SEE	SHEET	#	22				
14&15	TWO RIVER RANCH INC.			17.0AC		17.0AC			*0.05AC.	

* ACQ. IN NAME OF HAMMERSMARK RANCH CO.
▲ " " " " TWO RIVER RANCH INC.

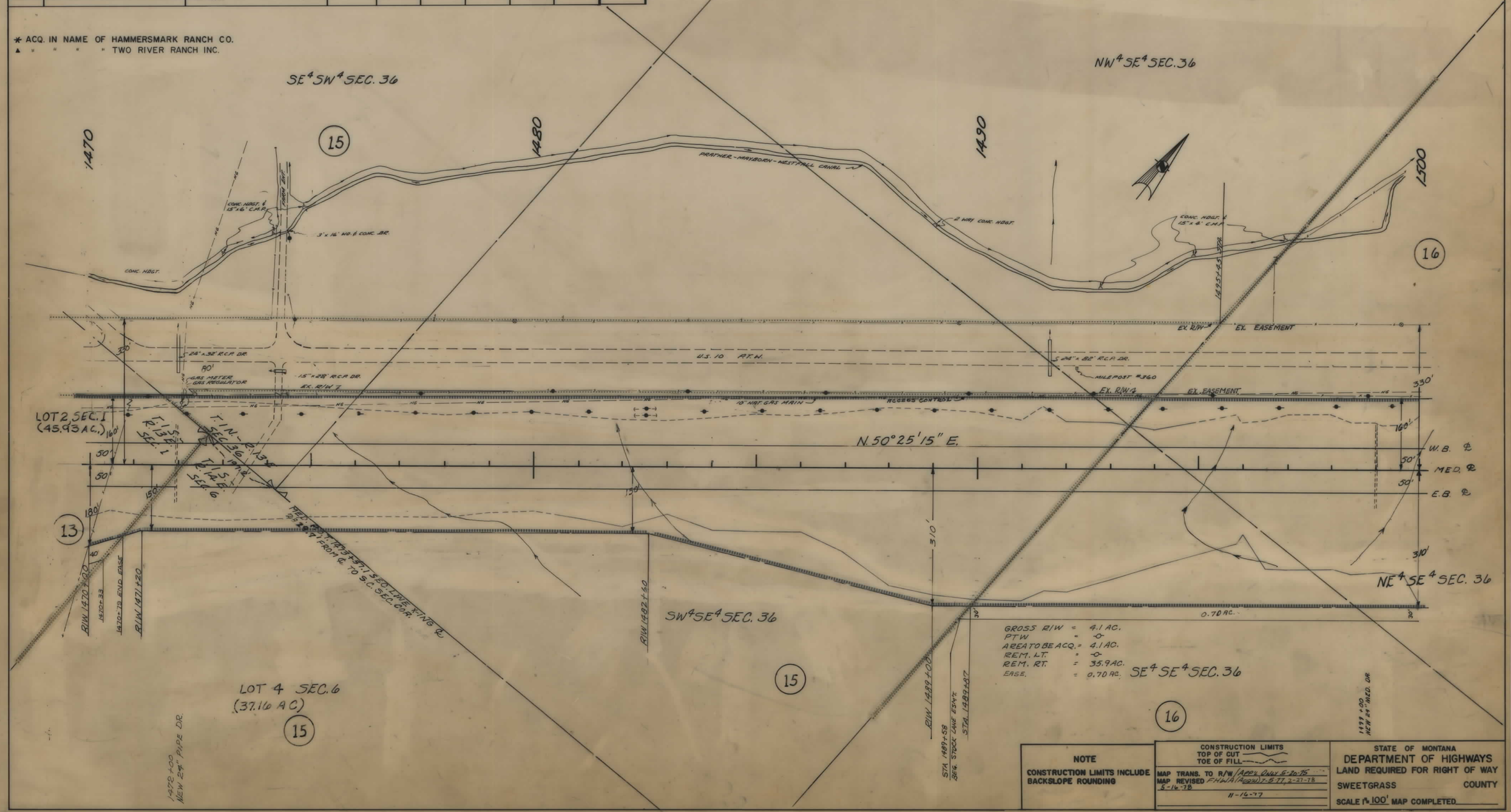

GROSS R/W = 4.1 AC.
PTW = -0-
AREA TO BE ACQ. = 4.1 AC.
REM. L.T. = -0-
REM. R.T. = 35.9 AC.
EASE. = 0.70 AC.

NOTE
CONSTRUCTION LIMITS INCLUDE BACKSLOPE ROUNDING

CONSTRUCTION LIMITS
TOP OF CUT
TOE OF FILL

MAP TRANS. TO R/W Appr. July 5-20-75
MAP REVISED FHWA/A(Appr.) 7-8-77, 2-27-78
5-16-78
11-16-77

STATE OF MONTANA
DEPARTMENT OF HIGHWAYS
LAND REQUIRED FOR RIGHT OF WAY
SWEETGRASS COUNTY
SCALE 1" = 100' MAP COMPLETED

I 90-7(31)350 SHT 21 OF 28

FED. ROAD DIST. NO.	STATE OF MONTANA	FED. AID PROJECT NUMBERS CONST. NO.	R/W NO.	STATE NO.	SHEET NO.	TOTAL SHEETS
8			I-90-7(31) 350	8907-31	22	28

OWNERSHIPS

PARCEL	NAME	ADDRESS	TOTAL AREA	GROSS R/W AREA	P. T. W. AREA	AREA TO BE ACQUIRED	REMAINDER LEFT	REMAINDER RIGHT	EASEMENT AREA
16	STATE OF MONTANA		80.0 AC.	25.5 AC.	6.4 AC.	19.1 AC.	13.7 AC.	40.8 AC.	1.25 AC.
17	TWO RIVER RANCH INC.	BIG TIMBER, MONTANA	SEE	SHEET	#	23			

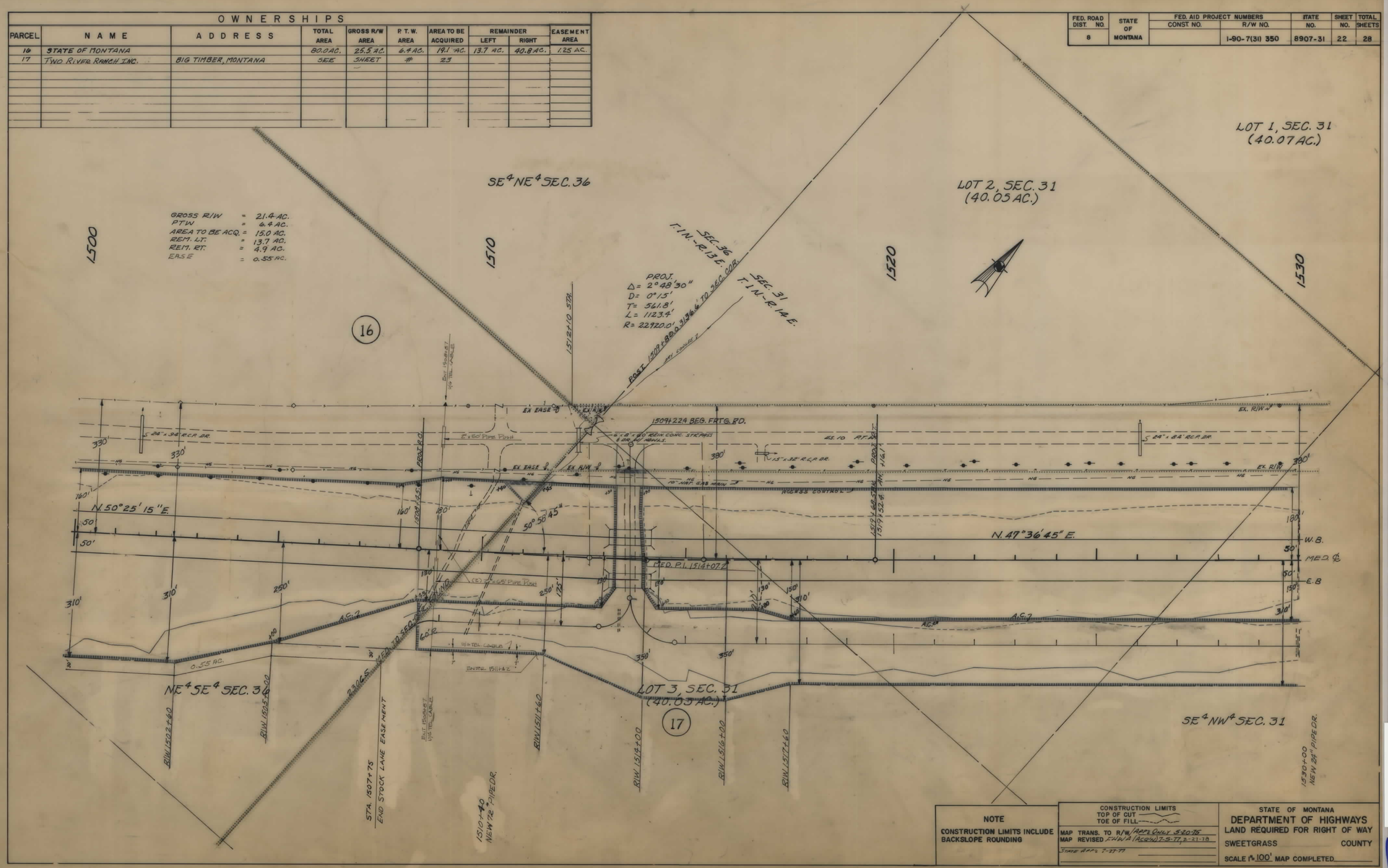

NOTE

CONSTRUCTION LIMITS INCLUDE BACKSLOPE ROUNDING

CONSTRUCTION LIMITS
TOP OF CUT
TOE OF FILL

MAP TRANS. TO R/W APPR. JULY 5-20-75
MAP REVISED FHWA ACCEPTED 7-5-77, 2-21-78
STATE APPR. 7-27-77

STATE OF MONTANA
DEPARTMENT OF HIGHWAYS
LAND REQUIRED FOR RIGHT OF WAY
SWEETGRASS COUNTY
SCALE 1" = 100' MAP COMPLETED

I 90-7(31)350 SHT 22 OF 28

FED. ROAD DIST. NO.	STATE OF MONTANA	FED. AID PROJECT NUMBERS CONST. NO.	R/W NO.	STATE NO.	SHEET NO.	TOTAL SHEETS
8			I-90-7(31) 350	8907-31	23	28

OWNERSHIPS

PARCEL	NAME	ADDRESS	TOTAL AREA	GROSS R/W AREA	P.T.W. AREA	AREA TO BE ACQUIRED	REMAINDER LEFT	REMAINDER RIGHT	CONST. PERMIT AREA
17	TWO RIVER RANCH INC.	BIG TIMBER, MONTANA		34.1 AC.	0	34.1 AC.			
13,17	" " "	" "	4155.0 AC.	51.1 AC.	0	51.1 AC.	412.8 AC.	3691.1 AC.	
18	O.L. & M.E. McCLEEREY	SEE	SHEET	#	24				
23	POST-KELLOGG DT. (TYLER, LAUBACH, McCLEEREY, ET AL) BIG TIMBER, MT	"ADJUSTMENT OF IRRIGATION SYSTEM"							

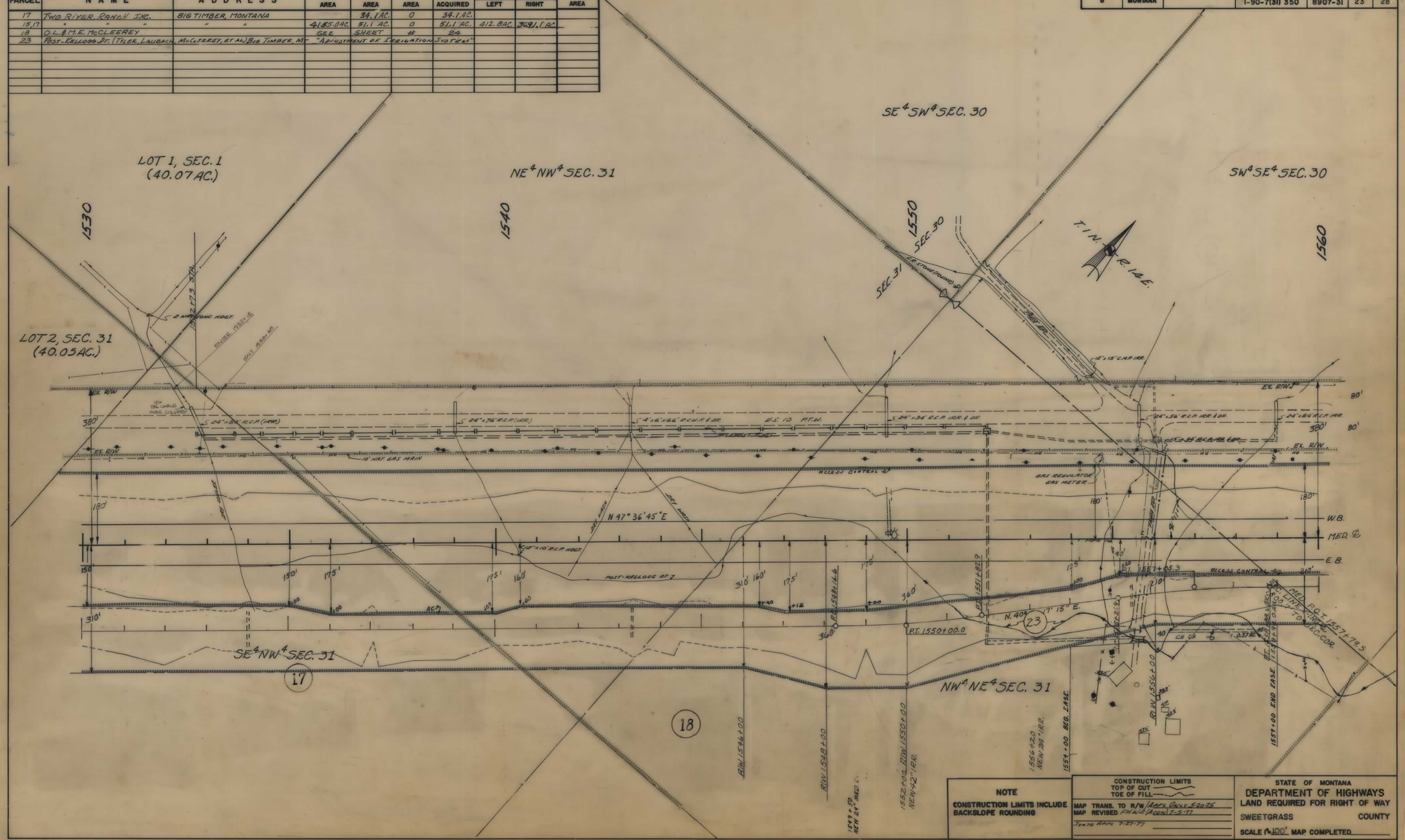

NOTE

CONSTRUCTION LIMITS INCLUDE BACKSLOPE ROUNDING

CONSTRUCTION LIMITS
TOP OF CUT
TOE OF FILL

MAP TRANS. TO R/W APPD. OCT. 5 2015
MAP REVISED FHWA (ACCESS) 7-5-77
STATE APPD. 7-27-77

STATE OF MONTANA
DEPARTMENT OF HIGHWAYS
LAND REQUIRED FOR RIGHT OF WAY
SWEETGRASS COUNTY
SCALE 1" = 100' MAP COMPLETED

I 90-7(31)350 SHT 23 OF 28

FED. ROAD DIST. NO.	STATE OF MONTANA	FED. AID PROJECT NUMBERS		STATE NO.	SHEET NO.	TOTAL SHEETS
		CONST. NO.	R/W NO.			
8			I-90-7(31) 350	8907-31	24	28

OWNERSHIPS

PARCEL	NAME	ADDRESS	TOTAL AREA	GROSS R/W AREA	P. T. W. AREA	AREA TO BE ACQUIRED	REMAINDER LEFT	REMAINDER RIGHT	CONST. PERMIT AREA	EASEMENT
18	O.L. & M.E. McCLEERY									
	" " " " "	BIGTIMBER, MONTANA	49.3 AC.	47.6 AC.	0	47.6 AC.	398.1 AC.	47.3 AC.	0.21 AC.	0.37 AC.
19	EMILY B. DUNCAN	" "	SEE	SHEET	#	26				

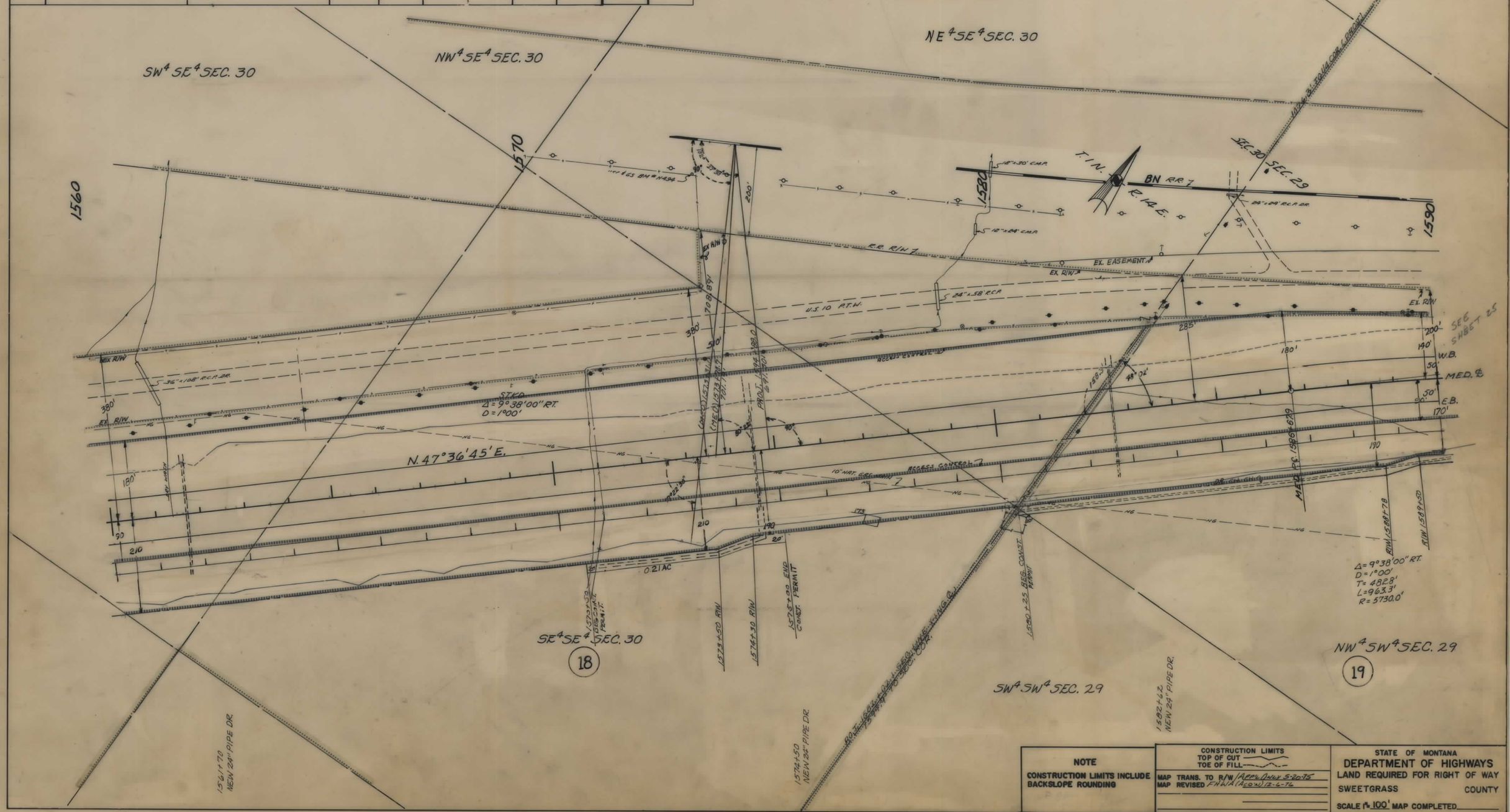

NOTE

CONSTRUCTION LIMITS INCLUDE BACKSLOPE ROUNDING

CONSTRUCTION LIMITS
TOP OF CUT
TOE OF FILL

MAP TRANS. TO R/W
MAP REVISED

STATE OF MONTANA
DEPARTMENT OF HIGHWAYS
LAND REQUIRED FOR RIGHT OF WAY
SWEETGRASS COUNTY
SCALE 1" = 100' MAP COMPLETED

I 90-7(31)350 SHT 24 OF 28

FED. ROAD DIST. NO.	STATE OF MONTANA	FED. AID PROJECT NUMBERS CONST. NO.	R/W NO.	STATE NO.	SHEET NO.	TOTAL SHEETS
8			I-90-7(31) 350	8907-31	25	28

OWNERSHIPS

PARCEL	NAME	ADDRESS	TOTAL AREA	GROSS R/W AREA	P. T. W. AREA	AREA TO BE ACQUIRED	REMAINDER LEFT	REMAINDER RIGHT	CONST. PERMIT AREA
19	EMILY DUNCAN	BIG TIMBER, MONTANA	SEE	SHEET	#	26			

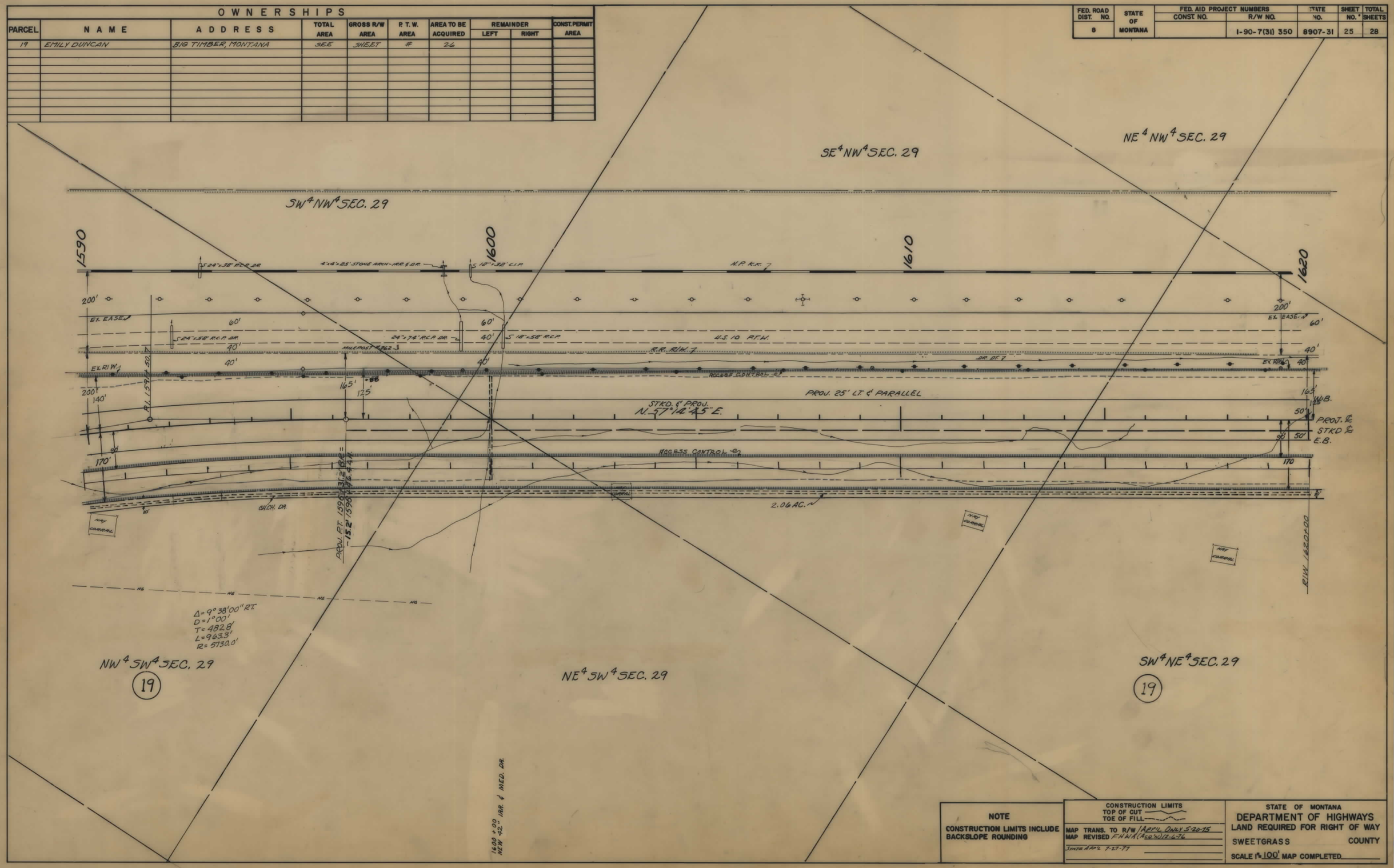

NOTE

CONSTRUCTION LIMITS INCLUDE BACKSLOPE ROUNDING

CONSTRUCTION LIMITS
TOP OF CUT
TOE OF FILL

MAP TRANS. TO R/W Appr'd Only 5-20-75
MAP REVISED FHWA (Acq'd) 12-6-76
Trans to Appr'd 7-27-77

STATE OF MONTANA
DEPARTMENT OF HIGHWAYS
LAND REQUIRED FOR RIGHT OF WAY
SWEETGRASS COUNTY
SCALE 1" = 100' MAP COMPLETED

I 90-7(31)350 SHT 25 OF 28

FED. ROAD DIST. NO.	STATE OF MONTANA	FED. AID PROJECT NUMBERS CONST. NO.	R/W NO.	STATE NO.	SHEET NO.	TOTAL SHEETS
8			I-90-7(31) 350	8907-31	26	28

OWNERSHIPS

PARCEL	NAME	ADDRESS	TOTAL AREA	GROSS R/W AREA	P. T. W. AREA	AREA TO BE ACQUIRED	REMAINDER LEFT	REMAINDER RIGHT	CONST. PERMIT AREA	EASE. AREA
19	EMILY B. DUNCAN	BIG TIMBER, MONTANA	744.0 AC.	44.5 AC.	0	44.5 AC.	193.0 AC.	506.5 AC.	2.06 AC.	0.64 AC
20	DENNIS L & JOYCE A WILSON	" "	SEE	SHEET	#	27				
24	ELLIS-KING-HANKS DT.	" "	"ADJUSTMENT OF TER. DR. SYSTEM"							

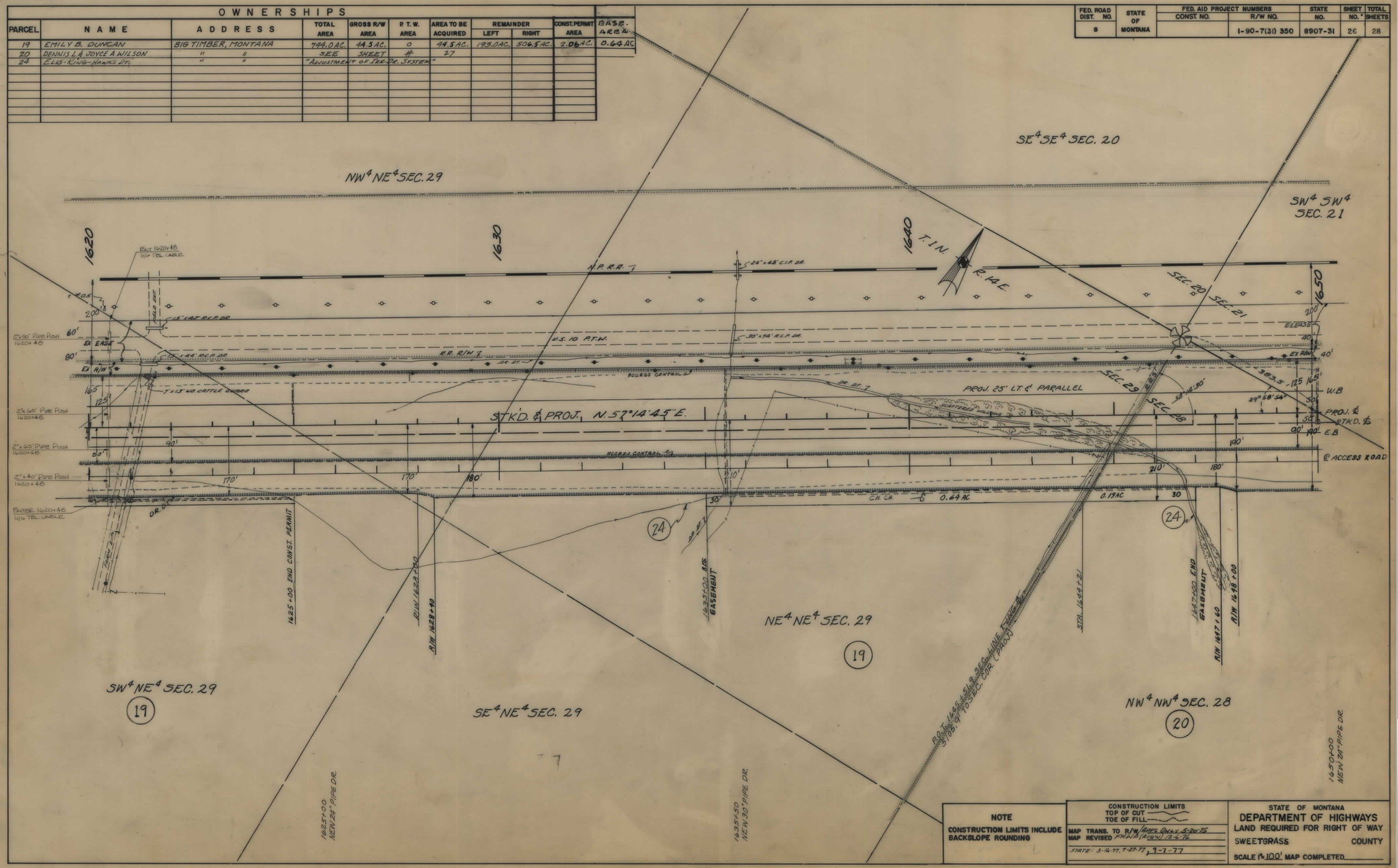

NOTE

CONSTRUCTION LIMITS INCLUDE BACKSLOPE ROUNDING

CONSTRUCTION LIMITS
TOP OF CUT
TOE OF FILL

MAP TRANS. TO R/W/ROW'S ONLY 5-20-75
MAP REVISED FHWA (ROW) 12-6-76
STATE: 3-16-77, 7-27-77, 9-7-77

STATE OF MONTANA
DEPARTMENT OF HIGHWAYS
LAND REQUIRED FOR RIGHT OF WAY
SWEETGRASS COUNTY
SCALE 1" = 100' MAP COMPLETED

I 90-7(31)350 SHT 26 OF 28

FED. ROAD DIST. NO.	STATE OF MONTANA	FED. AID PROJECT NUMBERS CONST. NO.	R/W NO.	STATE NO.	SHEET NO.	TOTAL SHEETS
8			I-90-7(31) 350	8907-31	27	28

OWNERSHIPS

PARCEL	NAME	ADDRESS	TOTAL AREA	GROSS R/W AREA	P. T. W. AREA	AREA TO BE ACQUIRED	REMAINDER LEFT	REMAINDER RIGHT	CONST. PERMIT AREA	EASEMENT AREA
20	DENNIS L. & JOYCE A. WILSON	BIG TIMBER, MONTANA	158.0 AC.	22.1 AC.	0	22.1 AC.	35.9 AC.	100.0 AC.		0.19 AC.
21	SOFIE HELVIK	" " "	319.0 AC.	0.7 AC.	0	0.7 AC.		318.3 AC.		0.17 Ac.

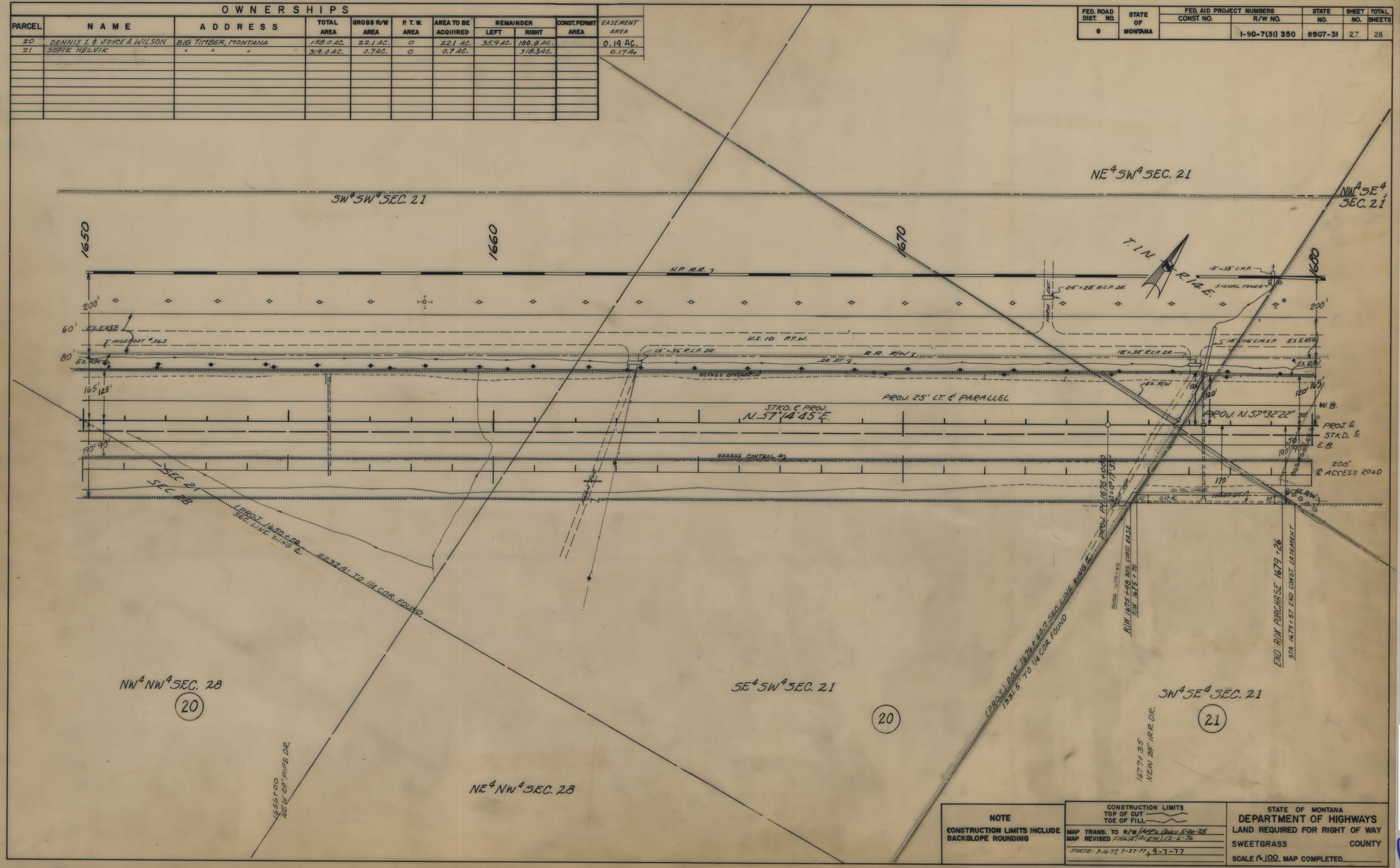

NOTE

CONSTRUCTION LIMITS INCLUDE BACKSLOPE ROUNDING

CONSTRUCTION LIMITS
TOP OF CUT
TOE OF FILL

MAP TRANS. TO R/W APPL. ONLY 5-20-75
MAP REVISED FHWA (ACQW) 12-2-76
STATE: 3-16-77, 7-27-77, 9-7-77

STATE OF MONTANA
DEPARTMENT OF HIGHWAYS
LAND REQUIRED FOR RIGHT OF WAY
SWEETGRASS COUNTY
SCALE 1" = 100 MAP COMPLETED

I 90-7(31)350 SHT 27 OF 28

FED. ROAD DIST. NO.	STATE OF MONTANA	FED. AID PROJECT NUMBERS CONST. NO.	R/W NO.	STATE NO.	SHEET NO.	TOTAL SHEETS
8			I-90-7(31) 350	8907-31	28	28

OWNERSHIPS

PARCEL	NAME	ADDRESS	TOTAL AREA	GROSS R/W AREA	P. T. W. AREA	AREA TO BE ACQUIRED	REMAINDER LEFT	REMAINDER RIGHT	CONST. PERMIT AREA
21	SOFIE HELVIK	BIG TIMBER, MONTANA							

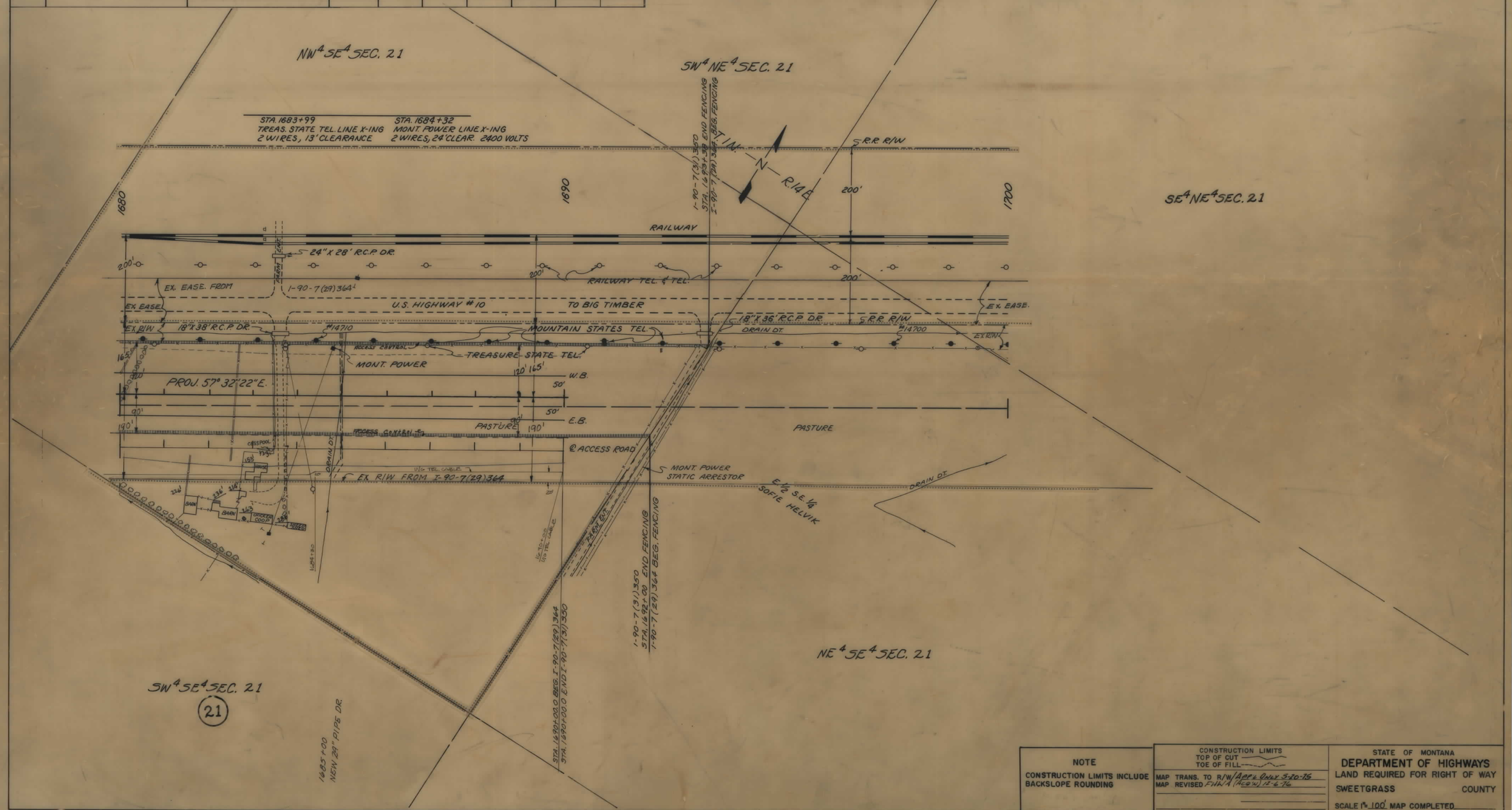

NOTE

CONSTRUCTION LIMITS INCLUDE BACKSLOPE ROUNDING

CONSTRUCTION LIMITS
TOP OF CUT
TOE OF FILL

MAP TRANS. TO R/W APP'D ONLY 5-20-76
MAP REVISED FHWA (ACQ'N) 12-6-76

STATE OF MONTANA
DEPARTMENT OF HIGHWAYS
LAND REQUIRED FOR RIGHT OF WAY
SWEETGRASS COUNTY
SCALE 1" = 100' MAP COMPLETED

I 90-7(31)350 SHT 28 OF 28