PLANS
NOT
TO
SCALE

FED. ROAD DIST. NO.	STATE	FED. AID PROJ. NO.	R/W NO.	SHEET NO.	TOTAL SHEETS
8	MONT.	I-90-8(1)388	8908-01	1	18

Reed Point - East

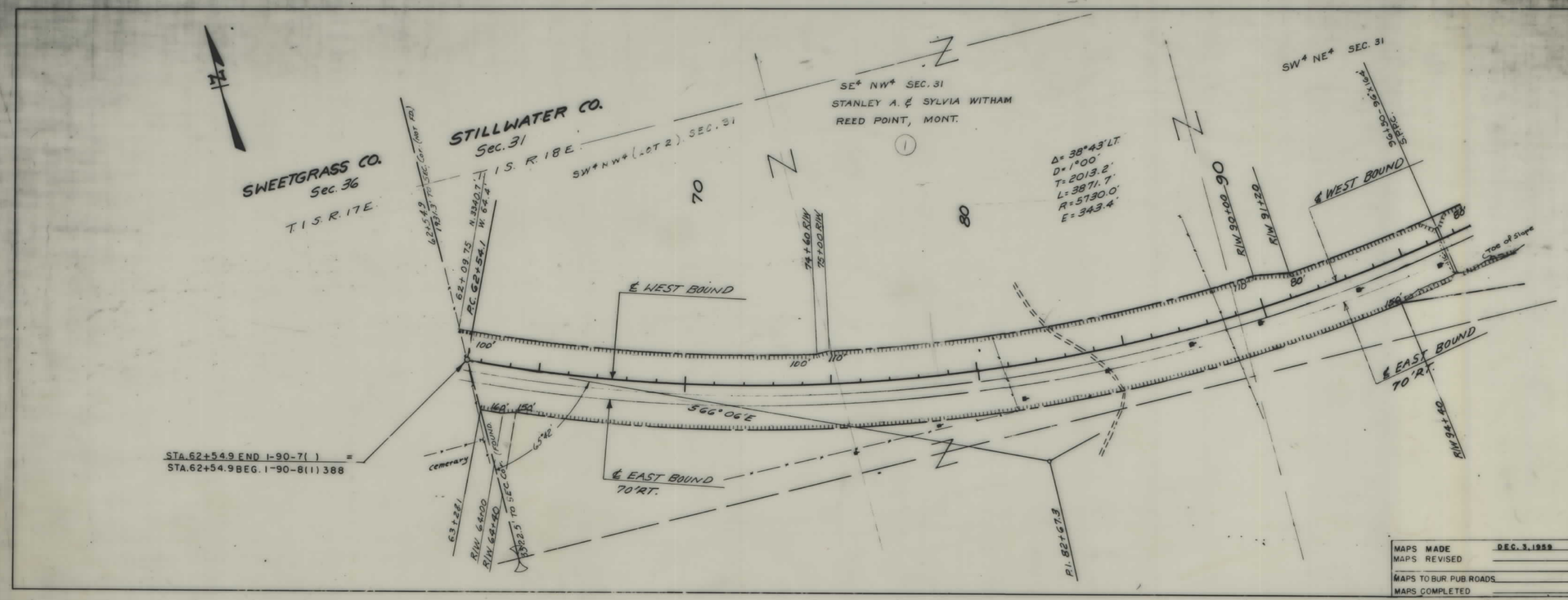

MAPS MADE DEC. 3, 1959
MAPS REVISED
MAPS TO BUR. PUB. ROADS
MAPS COMPLETED

STATE OF MONTANA
STATE HIGHWAY COMMISSON
LAND REQUIRED FOR RIGHT OF WAY
STILLWATER COUNTY
SCALE 1" = 200' MAP APPROVED BY

FED. ROAD DIST. NO.	STATE	FED. AID PROJ. NO.	R/W NO.	SHEET NO.	TOTAL SHEETS
8	MONT.	I-90-8-(1)388	8908-01	2	18

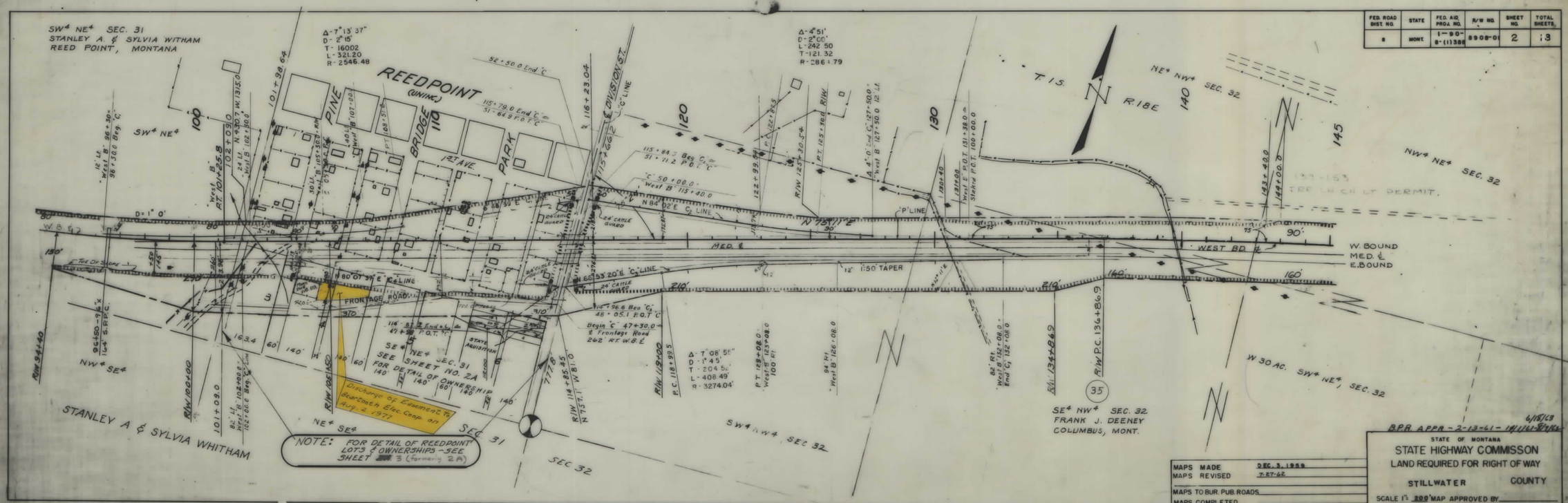

MAPS MADE DEC. 3, 1959
MAPS REVISED 7-27-62
MAPS TO BUR. PUB. ROADS
MAPS COMPLETED

STATE OF MONTANA
STATE HIGHWAY COMMISSON
LAND REQUIRED FOR RIGHT OF WAY
STILLWATER COUNTY
SCALE 1" = 200' MAP APPROVED BY

I90-8(1)388 SHT 1&2 OF 18

FED. ROAD DIST. NO.	STATE	FED. AID PROJ. NO.	R/W NO.	SHEET NO.	TOTAL SHEETS
8	MONT.			3	18

1-90-8(1)388

ORIGINAL 2-A

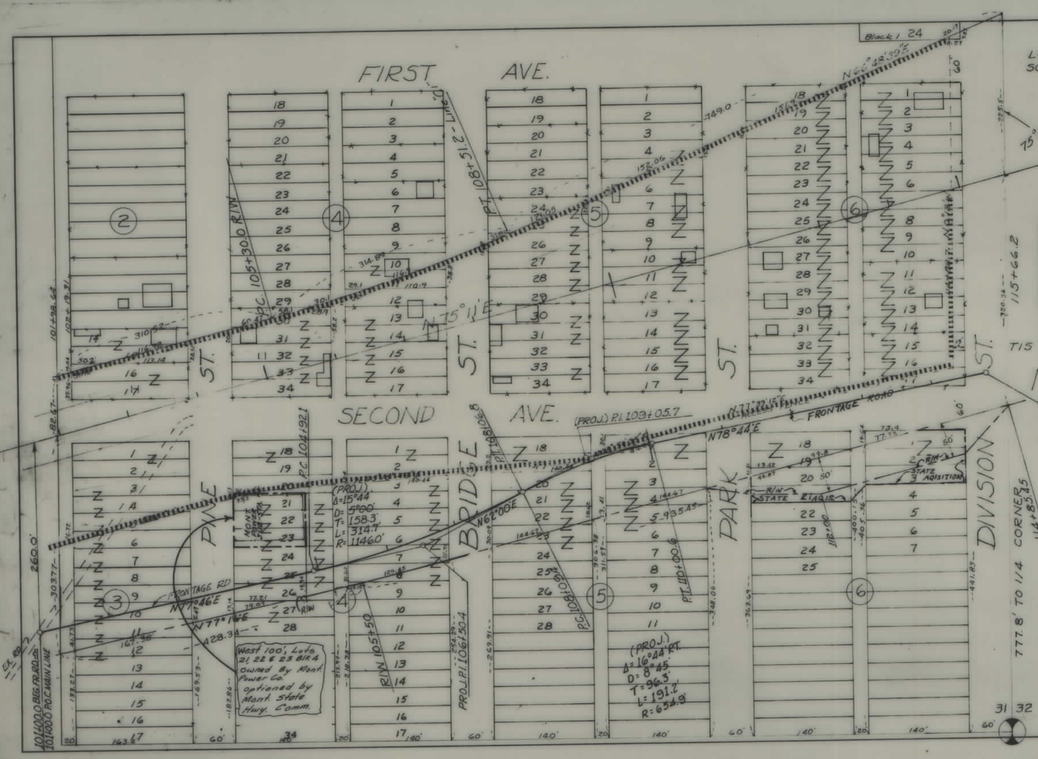

REED POINT
BROCKWAY SUBDIVISION
1ST & 2ND FILINGS

FILING	Parcel LOTS	
2	2	14 & 15 BLK. 2 — HARRY J. FLEMING
2	3	16 & 17 BLK 2 — WILLIAM R. & JUNG YUL WHITHAM
2	4	1 & 2 Blk 3 — PHYLLIS MAE MORRISON ESTATE
2	5	3 Thru 13 Blk 3 — STILLWATER CO.
1	6	30 Thru 34 Blk 4 — WILLIAM K. & LULU I. GODDARD
2	7	18 & 19 BLK 4 — PHYLLIS MAE MORRISON EST.
2	8	20 Blk 4 — EARL FRIEND
2	9	West 100-21-26 Blk 4 — MONTANA POWER CO.
2	10	E 40'-21-26 Blk 4 — STILLWATER COUNTY
2	11	27 & 28 Blk. 4 — EARL FRIEND
1	12	10 & 11 Blk 4 — NORMAN A. & MARIE A. JORDET
1	13	12 Blk 4 — LILLIE E. FRIEND
1	14	13-17 Blk 4 — FRANK J. LAWRENCE
2	15	1 & 2 Blk 4 — PHYLLIS MAE MORRISON, EST.
2	16	3-9 Blk 4 — STILLWATER CO.
1	17	24-29 Blk 5 — PHYLLIS MAE MORRISON, EST.
1	18	30-32 Blk 5 — WILLIAM A. & WILMA H. WOOD
1	19	33 & 34 Blk 5 — PHYLLIS MAE MORRISON, EST.
2	20	18 & 19 Blk 5 — " " "
2	21	20-24 Blk 5 — STILLWATER CO.
1	22	4-6 Blk 5 — LILYBEL BACHMAN et al
1	23	7-9 Blk 5 — ELIZABETH KENFIELD
1	24	10-12 Blk 5 — ELSIE M. TAYLOR
1	25	13-17 Blk 5 — PHYLLIS MAE MORRISON, EST.
2	26	1 & 2 Blk 5 — " " "
2	27	3-6 Blk 5 — STILLWATER CO.
1	28	18-34 Blk 6 — ROLLIE D. BRUMFIELD
2	29	18 & 19 Blk 6 — PHYLLIS MAE MORRISON, EST.
2	30	20 Blk 6 — STILLWATER CO.
1	31	24 Blk 1 — U.I. & NELO BROADWATER
1	32	1-10 Blk 6 — MAUD COLLINS
1	33	11-17 Blk 6 — OWEN R. Mc KEITH
2	34	1 & 2 Blk 6 — PHYLLIS MAE MORRISON, EST.
1 & 2	34A	STREETS & ALLEYS — STILLWATER COUNTY
1	35A	29 Blk 4 — EARL F. HICKS
		10.1 W 100' L 24, 25, 26 — MONT. POWER CO.

NOTE:
BROCKWAY 1ST FILING - BLOCKS 4, 5 & 6 NORTH of SECOND AVE
BROCKWAY 2ND FILING - BLOCKS 3, 4, 5 & 6 SOUTH of SECOND AVE & BLOCK 2 WEST of PINE ST.

MAPS MADE
MAPS REVISED 7-27-62
MAPS TO BUR. PUB. ROADS
MAPS COMPLETED

B.P.R. APPR. 2-13-61 - 2-23-62 - 5/7/62

STATE OF MONTANA
STATE HIGHWAY COMMISSION
LAND REQUIRED FOR RIGHT OF WAY
STILLWATER COUNTY
SCALE 1" = MAP APPROVED BY

FED. ROAD DIST. NO.	STATE	FED. AID PROJ. NO.	R/W NO.	SHEET NO.	TOTAL SHEETS
8	MONT.	I-90-8(1)388	8908-01	4	18

CONST. I-90-8(12)388

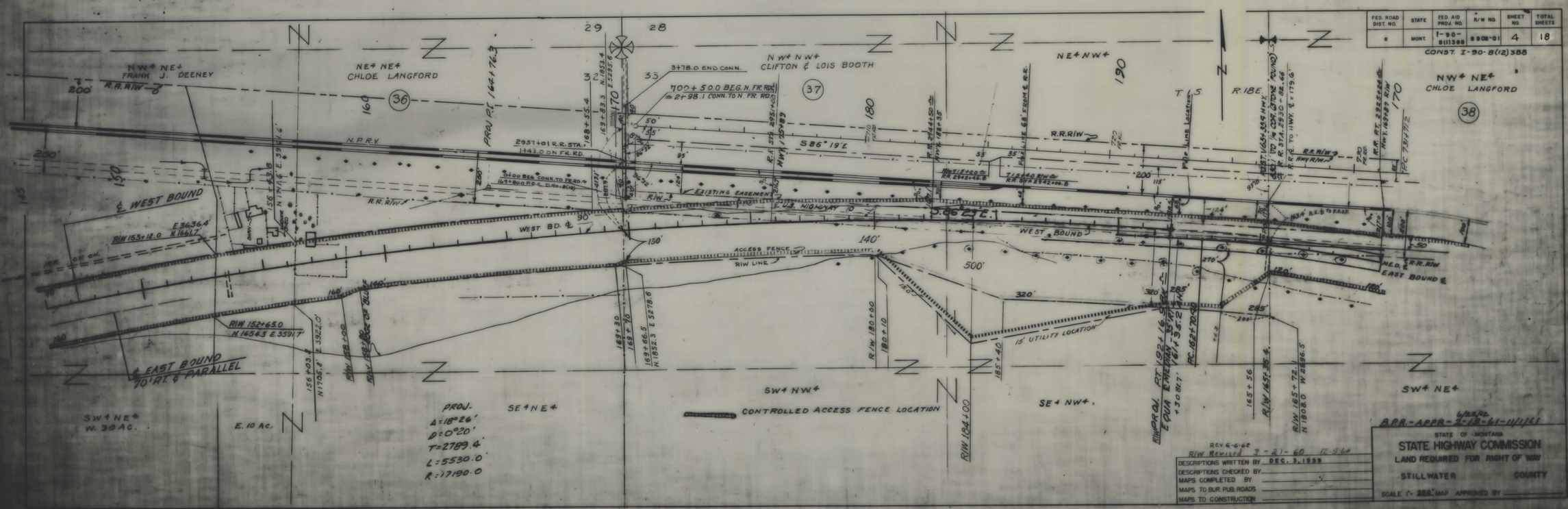

REV. 6-6-62
R/W REVISED 3-21-60 12-9-64
DESCRIPTIONS WRITTEN BY DEC. 3, 1959
DESCRIPTIONS CHECKED BY
MAPS COMPLETED BY
MAPS TO BUR. PUB. ROADS
MAPS TO CONSTRUCTION

6/25/62
B.P.R.-APPR.-2-13-61-11/1/61

STATE OF MONTANA
STATE HIGHWAY COMMISSION
LAND REQUIRED FOR RIGHT OF WAY
STILLWATER COUNTY
SCALE 1" = 200' MAP APPROVED BY

I 90-8(1)388 SHT 3&4 OF 18

FED. ROAD DIST. NO.	STATE	FED. AID PROJ. NO.	R/W NO.	SHEET NO.	TOTAL SHEETS
8	MONT.		8908-01	5	18

I 90-8(2) 395 Overpass R/W
I 90-8(1) 388 P.E. & R/W

E½ W½ NW¼ & SE¼ NW¼ SEC. 34
CHARLES WHITFORD
REEDPOINT

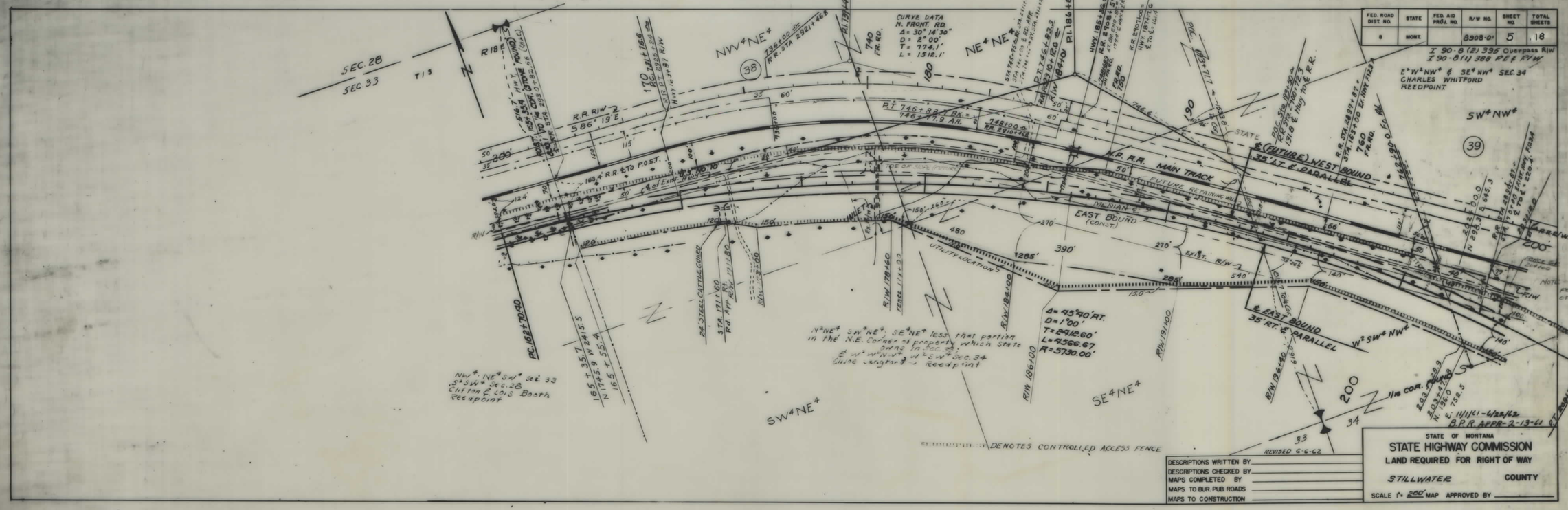

DESCRIPTIONS WRITTEN BY
DESCRIPTIONS CHECKED BY
MAPS COMPLETED BY
MAPS TO BUR. PUB. ROADS
MAPS TO CONSTRUCTION

STATE OF MONTANA
STATE HIGHWAY COMMISSION
LAND REQUIRED FOR RIGHT OF WAY
STILLWATER COUNTY
SCALE 1" = 200' MAP APPROVED BY

FED. ROAD DIST. NO.	STATE	FED. AID PROJ. NO.	R/W NO.	SHEET NO.	TOTAL SHEETS
8	MONT.		8908-01	6	18

I 90-8(2) - 395 Overpass R/W
I 90-8(1) - 388 P.E. & R/W

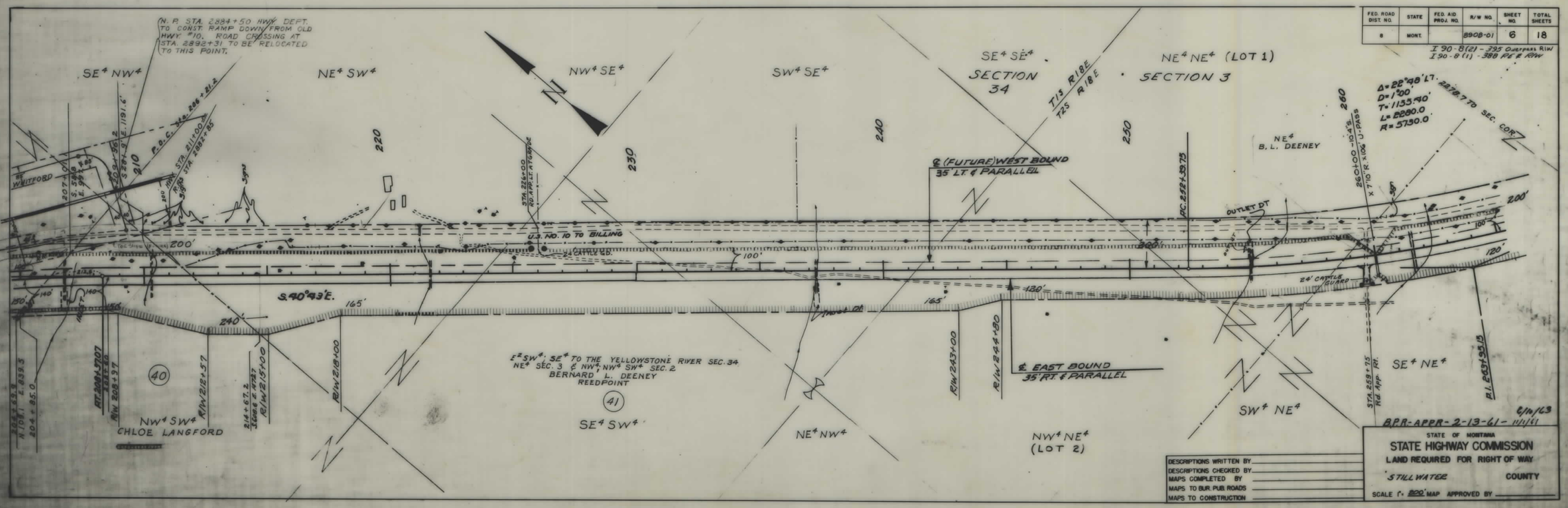

DESCRIPTIONS WRITTEN BY
DESCRIPTIONS CHECKED BY
MAPS COMPLETED BY
MAPS TO BUR. PUB. ROADS
MAPS TO CONSTRUCTION

STATE OF MONTANA
STATE HIGHWAY COMMISSION
LAND REQUIRED FOR RIGHT OF WAY
STILLWATER COUNTY
SCALE 1" = 200' MAP APPROVED BY

I 90-8(1)388 SHT 5&6 OF 18

5

FED. ROAD DIST. NO.	STATE	FED. AID PROJ. NO.	R/W NO.	SHEET NO.	TOTAL SHEETS
8	MONT.		8908-01	7	18

I 90-8 (2) 395 Overpass R/W
I 90-8 (1) 388 PE & R/W

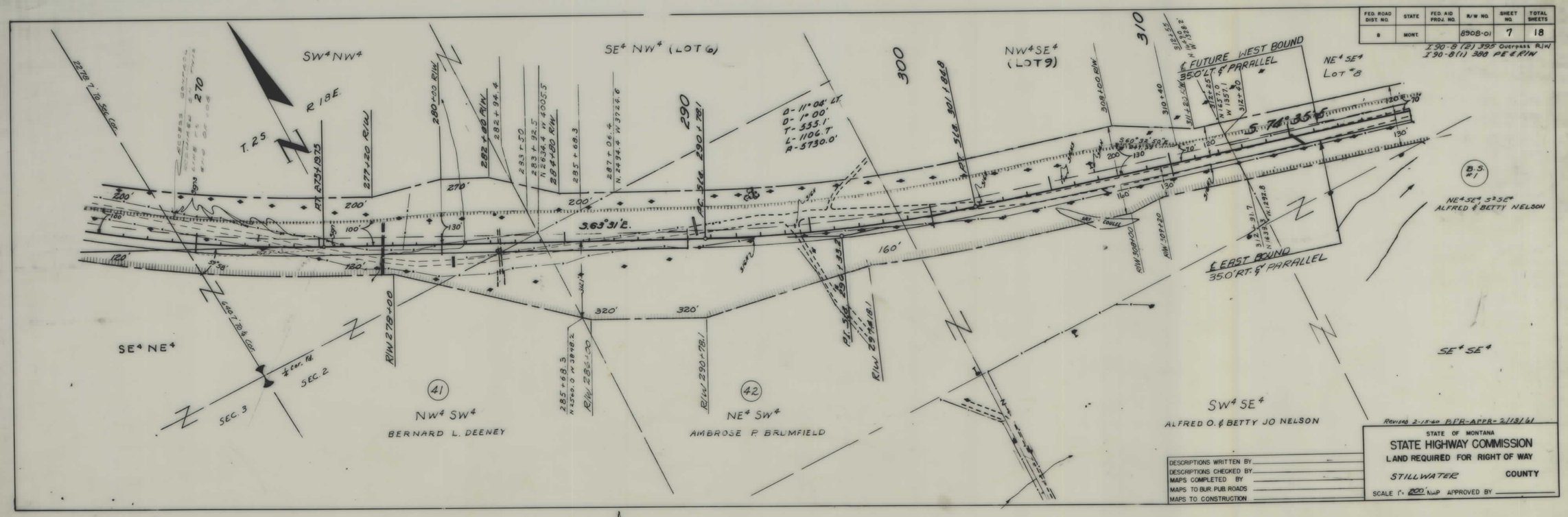

Revised 2-15-60 B.P.R.-APPR-2/13/61

STATE OF MONTANA
STATE HIGHWAY COMMISSION
LAND REQUIRED FOR RIGHT OF WAY
STILLWATER COUNTY
SCALE 1" = 200' MAP APPROVED BY

DESCRIPTIONS WRITTEN BY
DESCRIPTIONS CHECKED BY
MAPS COMPLETED BY
MAPS TO BUR. PUB. ROADS
MAPS TO CONSTRUCTION

FED. ROAD DIST. NO.	STATE	FED. AID PROJ. NO.	R/W NO.	SHEET NO.	TOTAL SHEETS
8	MONT.		8908-01	8	18

I 90-8 (2) 395 Overpass R/W
I 90-8 (1) 388 PE & R/W

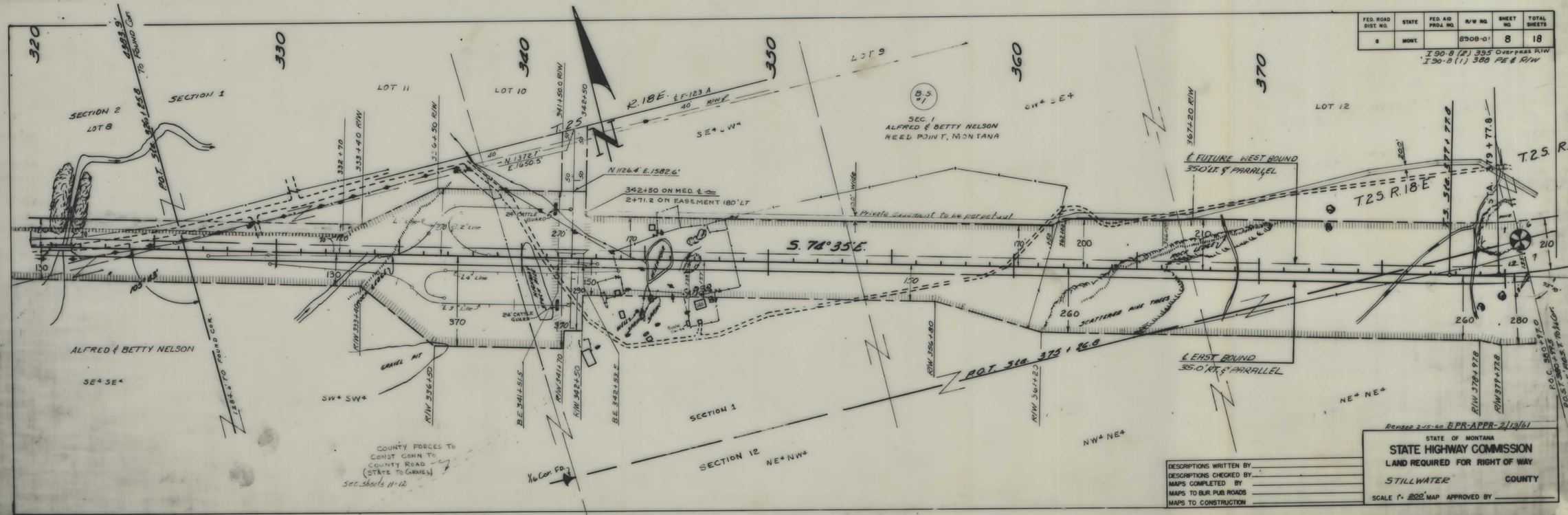

Revised 2-15-60 B.P.R.-APPR-2/13/61

STATE OF MONTANA
STATE HIGHWAY COMMISSION
LAND REQUIRED FOR RIGHT OF WAY
STILLWATER COUNTY
SCALE 1" = 200' MAP APPROVED BY

DESCRIPTIONS WRITTEN BY
DESCRIPTIONS CHECKED BY
MAPS COMPLETED BY
MAPS TO BUR. PUB. ROADS
MAPS TO CONSTRUCTION

I 90-8(1)388 SHT 7&8 OF 18

5

FED. ROAD DIST. NO.	STATE	FED. AID PROJ. NO.	R/W NO.	SHEET NO.	TOTAL SHEETS
8	MONT.		8908-01	9	16

I 90-8(2) 395 Overpass R/W
I 90-8(1) 388 P.E. & R/W
I 90-8(7) 394 Bridge Const. No.

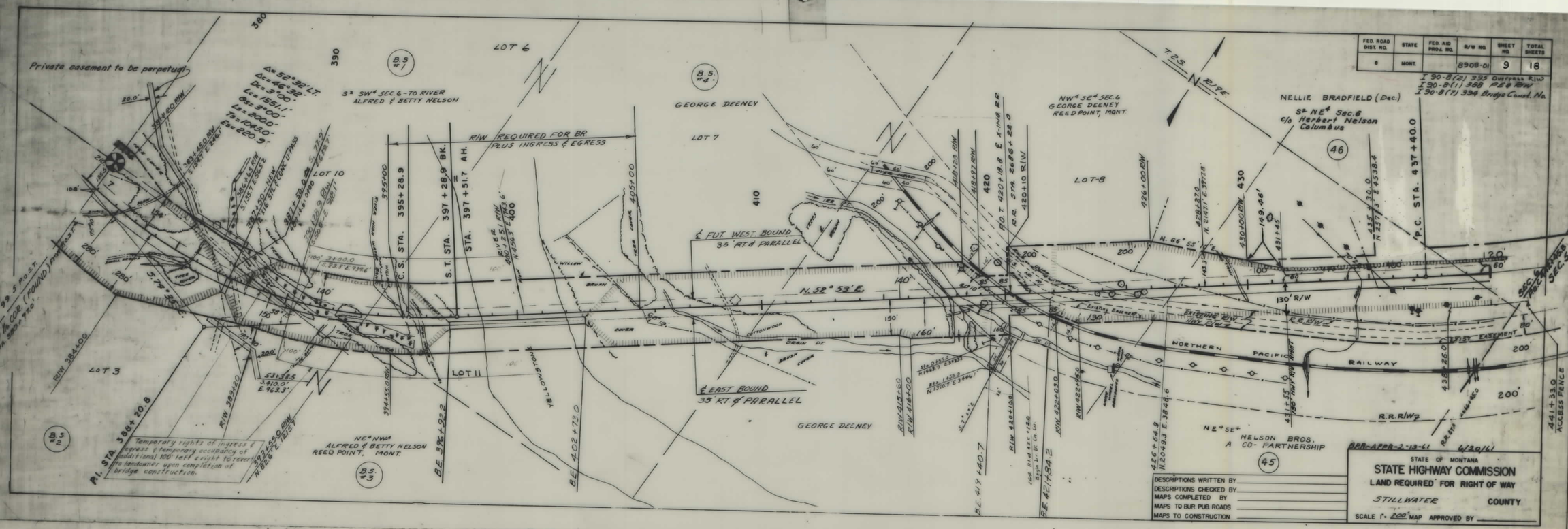

FED. ROAD DIST. NO.	STATE	FED. AID PROJ. NO.	R/W NO.	SHEET NO.	TOTAL SHEETS
8	MONT.		8908-01	10	18

I 90-8(2) 395 Overpass R/W
I 90-8(1) 388 P.E. & R/W

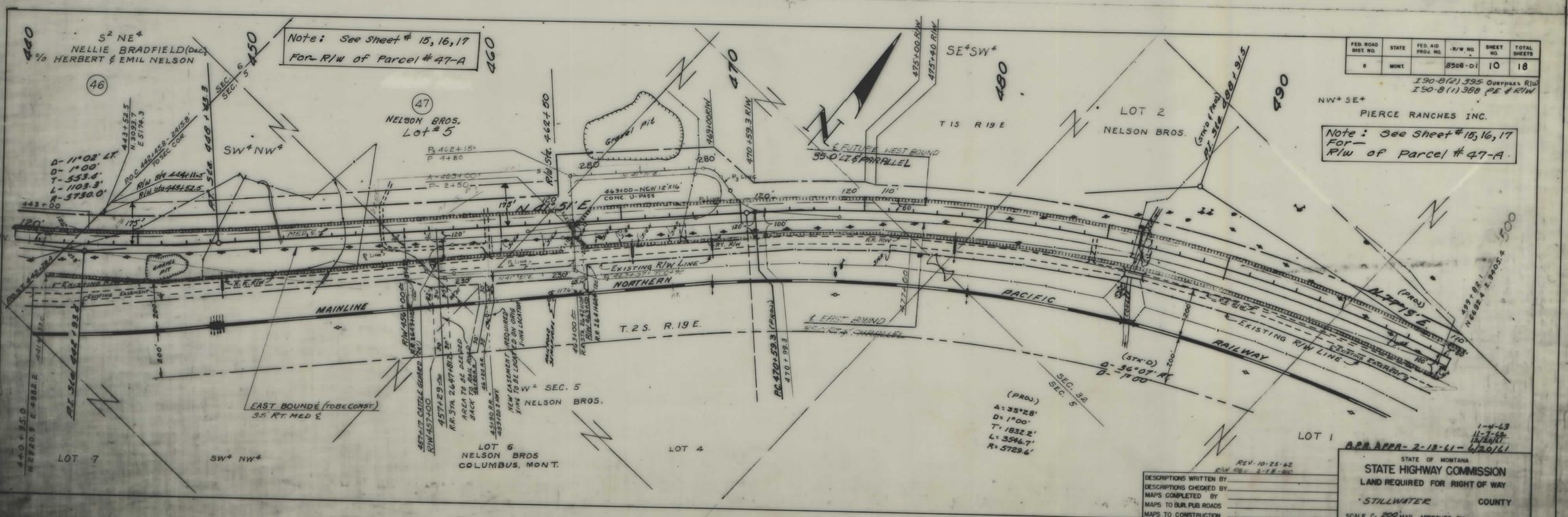

I 90-8(1)388 SHT 9&10 OF 18

FED. ROAD DIST. NO.	STATE	FED. AID PROJ. NO.	R/W NO.	SHEET NO.	TOTAL SHEETS
8	MONT.	I-90-8(1)388	8908-01	11	18

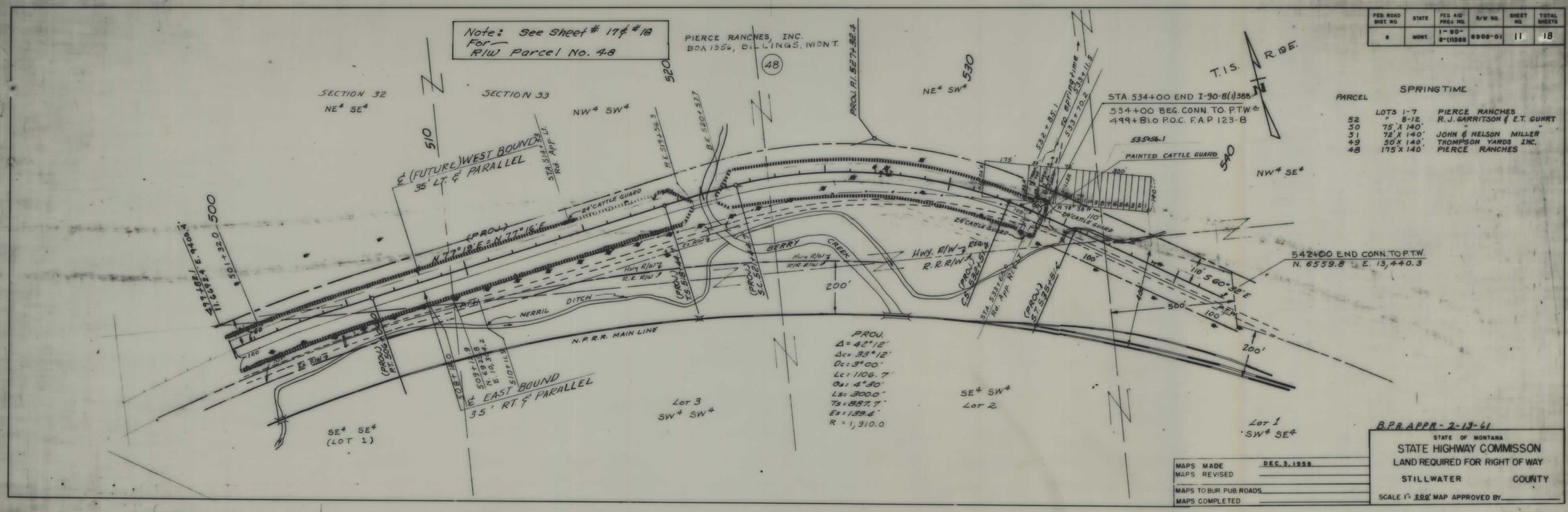

B.P.R. APPR - 2-13-61

STATE OF MONTANA
STATE HIGHWAY COMMISSON
LAND REQUIRED FOR RIGHT OF WAY
STILLWATER COUNTY

MAPS MADE DEC. 3, 1959
MAPS REVISED
MAPS TO BUR. PUB. ROADS
MAPS COMPLETED

SCALE 1" = 200' MAP APPROVED BY

FED. ROAD DIST. NO.	STATE	FED. AID PROJ. NO.	R/W NO.	SHEET NO.	TOTAL SHEETS
8	MONT.	I-90-8(1)388	8908-01	12	18

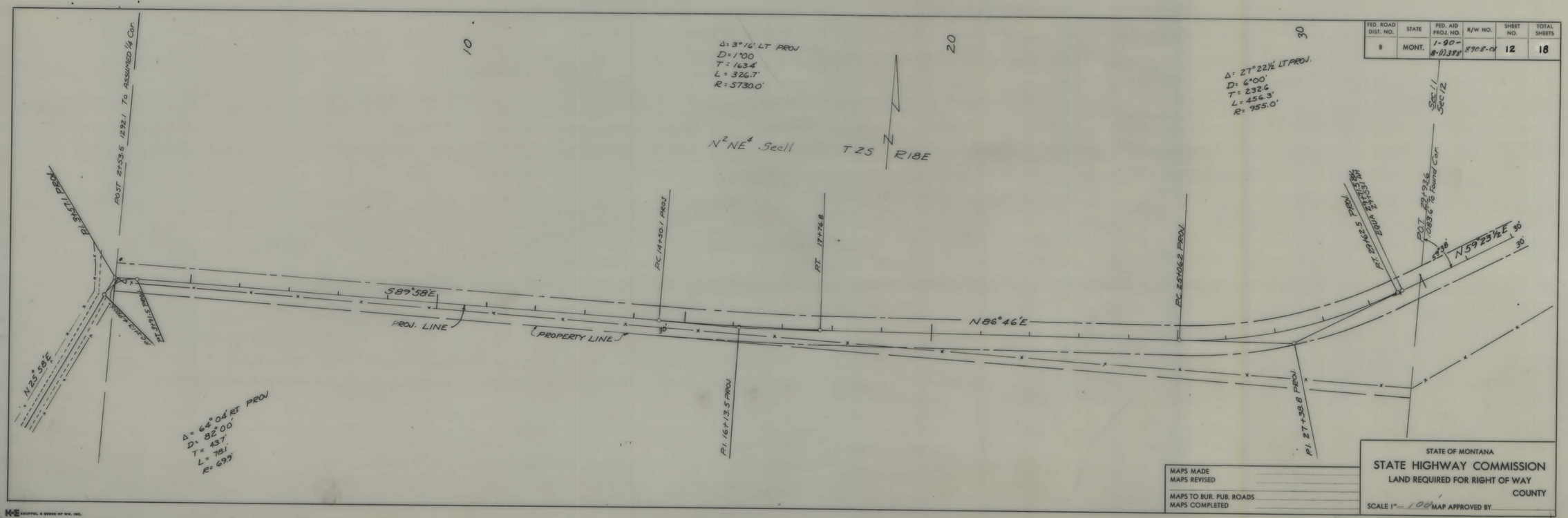

STATE OF MONTANA
STATE HIGHWAY COMMISSION
LAND REQUIRED FOR RIGHT OF WAY
COUNTY

MAPS MADE
MAPS REVISED
MAPS TO BUR. PUB. ROADS
MAPS COMPLETED

SCALE 1" = 100' MAP APPROVED BY

I 90-8(1)388 SHT 11&12 OF 18

5

FED. ROAD DIST. NO.	STATE	FED. AID PROJ. NO.	R/W NO.	SHEET NO.	TOTAL SHEETS
8	MONT.	I-90-8(1)388	8908-01	13	18

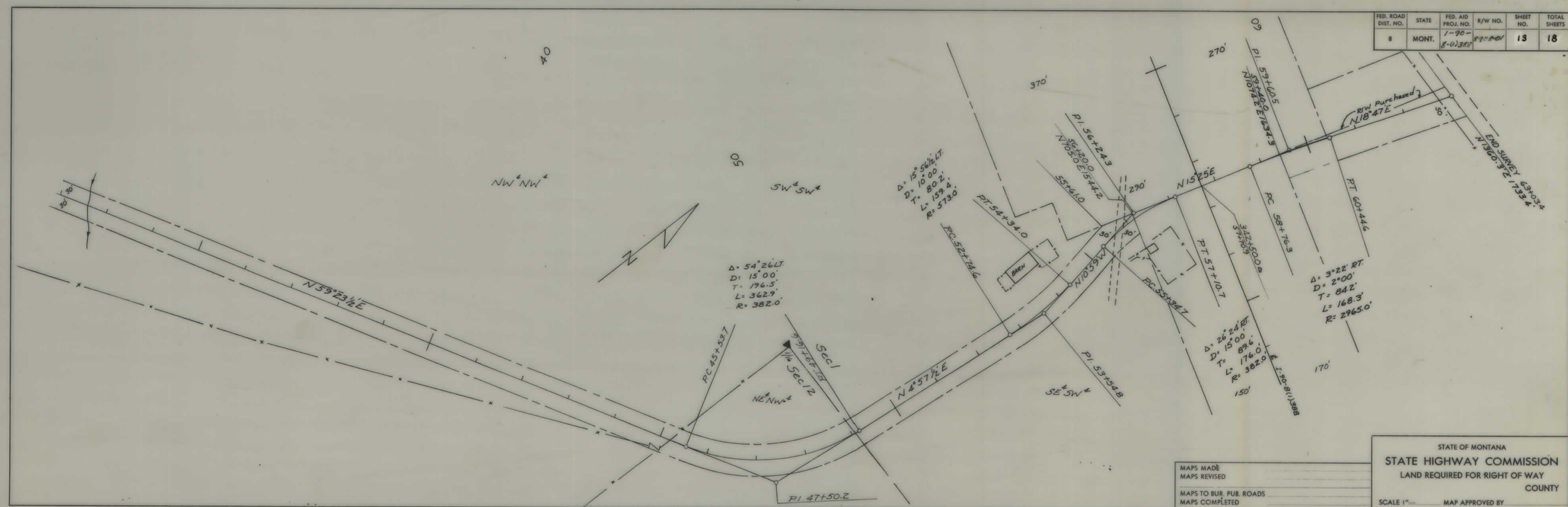

MAPS MADE
MAPS REVISED

MAPS TO BUR. PUB. ROADS
MAPS COMPLETED

STATE OF MONTANA
STATE HIGHWAY COMMISSION
LAND REQUIRED FOR RIGHT OF WAY
COUNTY
SCALE 1" = MAP APPROVED BY

K+E KEUFFEL & ESSER CO. OF WIS. INC.

FED. ROAD DIST. NO.	STATE	FED. AID PROJ. NO.	R/W NO.	SHEET NO.	TOTAL SHEETS
8	MONT.	I-90-8(1)388	8908-01	14	18

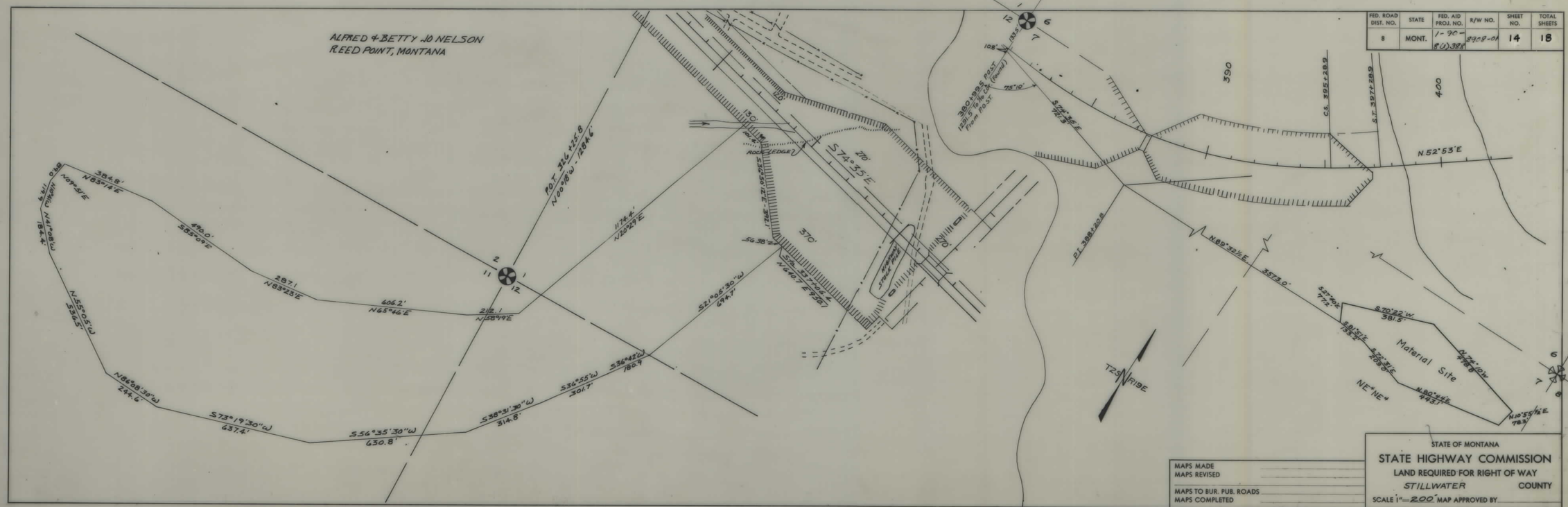

MAPS MADE
MAPS REVISED

MAPS TO BUR. PUB. ROADS
MAPS COMPLETED

STATE OF MONTANA
STATE HIGHWAY COMMISSION
LAND REQUIRED FOR RIGHT OF WAY
STILLWATER COUNTY
SCALE 1" = 200' MAP APPROVED BY

K+E KEUFFEL & ESSER CO. OF WIS. INC.

190-8(1)388 SHT 13&14 OF 18

5

OWNERSHIPS										
PARCEL	NAME	ADDRESS	TOTAL ACREAGE	GROSS TAKE ACREAGE	P.T.W. ACREAGE	NET TAKE ACREAGE	REMAINDER LEFT	REMAINDER RIGHT	CH. CH. ACREAGE LEFT	CH. CH. ACREAGE RIGHT
47-A	NELSON BROS. c/o TO PIERCE RANCH	BOX 1356 BILLINGS MONTANA	3597.65	6.55	–	6.55	3483.43	107.67*		

* REMAINDER IS SOUTH OF R.R. R/W.

FED. ROAD DIV. NO.	STATE	F.A.P. NO'S. CONST. NO.	F.A.P. NO'S. R/W. NO.	STATE NO.	SHEET NO.	TOTAL SHEETS
8	MONT.	I-90-8 (52) 396	I-90-8 (1) 388	8908-01	15	18

REEDPOINT EAST – CRAVER WEST SECTION

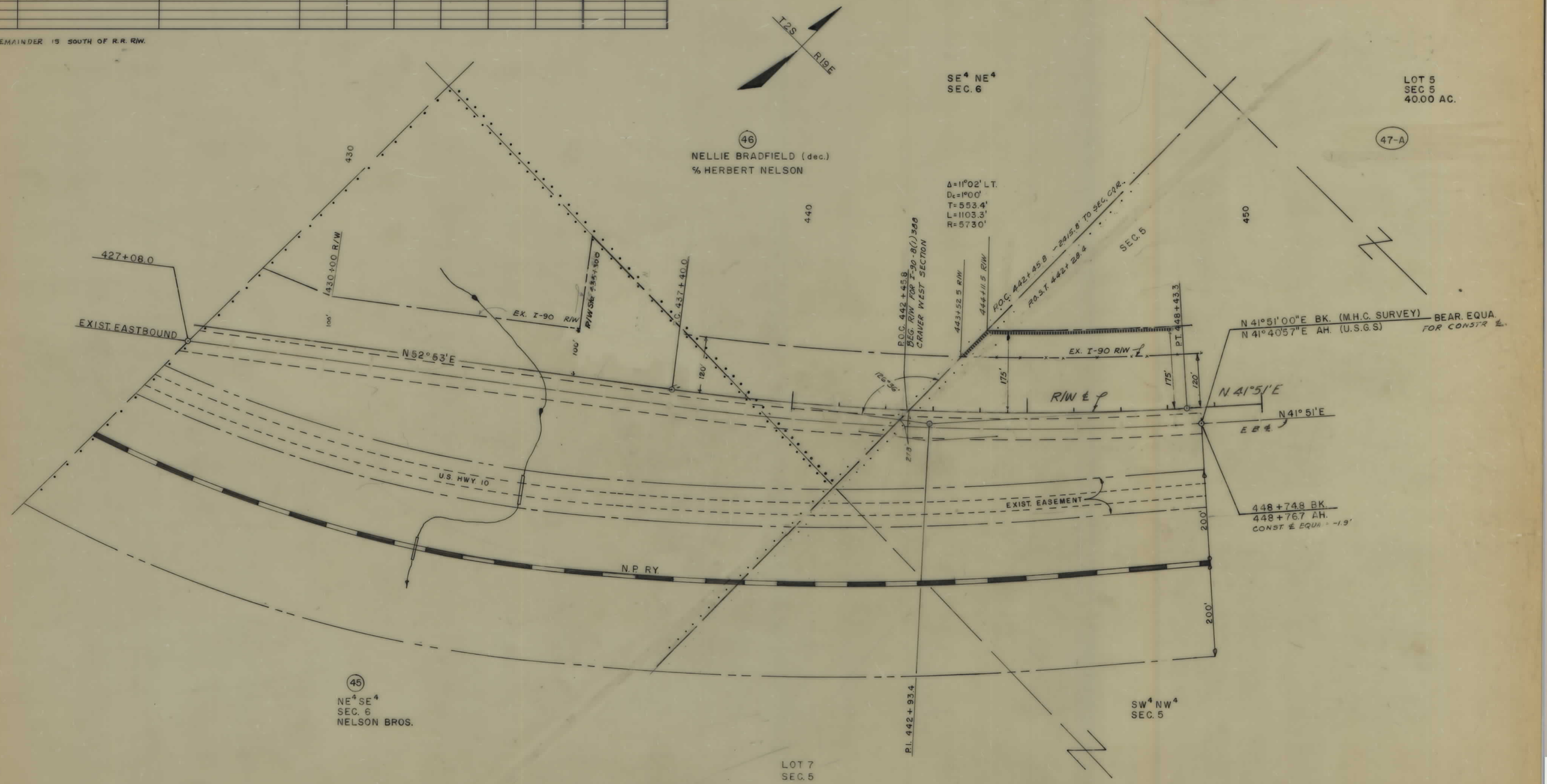

THE KEN R. WHITE CO.
HELENA, MONT.

ACCESS CONTROL FENCE

ACCESS CONTROLLED NOT FENCED

CONSTRUCTION LIMITS
TOP OF CUT
TOE OF FILL

MAP TRANS. TO R/W
MAP REVISED
B.P.R. APPROVAL 9-6-68, 11-16-68, 2-17-69

STATE OF MONTANA
STATE HIGHWAY COMMISSION
LAND REQUIRED FOR RIGHT OF WAY
STILLWATER COUNTY
SCALE 1" = 100' MAP COMPLETED

I 90-8(1)388 SHT 15 OF 18

5

FED. ROAD DIV. NO.	STATE	F.A.P. NO'S. CONST. NO.	F.A.P. NO'S. R/W NO.	STATE NO.	SHEET NO.	TOTAL SHEETS
8	MONT.	I-90-8 (52) 396	I-90-8 (1) 388	8908-01	16	18

REED POINT EAST – CRAVER WEST SECTION

OWNERSHIPS

PARCEL	NAME	ADDRESS	TOTAL ACREAGE	GROSS TAKE ACREAGE	P.T.W. ACREAGE	NET TAKE ACREAGE	REMAINDER LEFT	REMAINDER RIGHT	CH. CH. ACREAGE LEFT	CH. CH. ACREAGE RIGHT
47-A	NELSON BROS – C/D. PIERCE RANCH	BOX 1356 BILLINGS MONTANA	3597.65	6.55	—	6.55	3483.43	107.67		

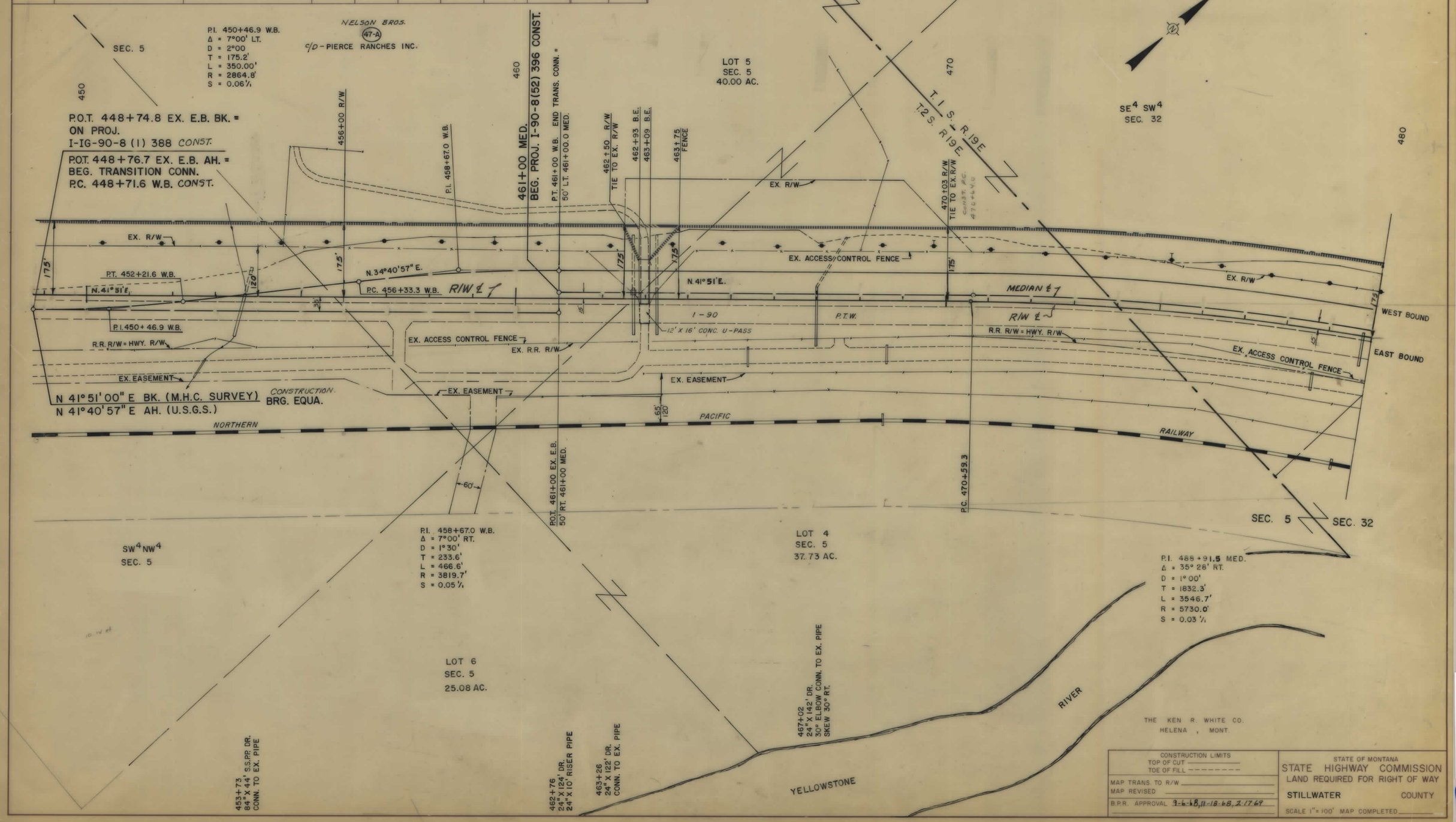

I 90-8(1)388 SHT 16 OF 18

5

FED. ROAD DIV. NO.	STATE	F.A.P. NO'S. CONST. NO.	F.A.P. NO'S. R/W NO.	STATE NO.	SHEET NO.	TOTAL SHEETS
8	MONT.	I-90-8 (52)396	I-90-8 (1) 388	8908-01	17	18

REED POINT EAST – CRAVER WEST SECTION

OWNERSHIPS

PARCEL	NAME	ADDRESS	TOTAL ACREAGE	GROSS TAKE ACREAGE	P.T.W. ACREAGE	NET TAKE ACREAGE	REMAINDER LEFT	REMAINDER RIGHT	CH. CH. ACREAGE LEFT	CH. CH. ACREAGE RIGHT
47-A	NELSON BROS - C/D PIERCE RANCH	BOX 1356 BILLINGS MONTANA	3597.65	6.55	0	6.55	3483.43	107.67 *		
48	PIERCE RANCHES INC.	BOX 1356 BILLINGS MONTANA	14,743.0	37.44	4.69	32.75	14329.45	376.11		

* REMAINDER IS SOUTH OF R.R. R/W

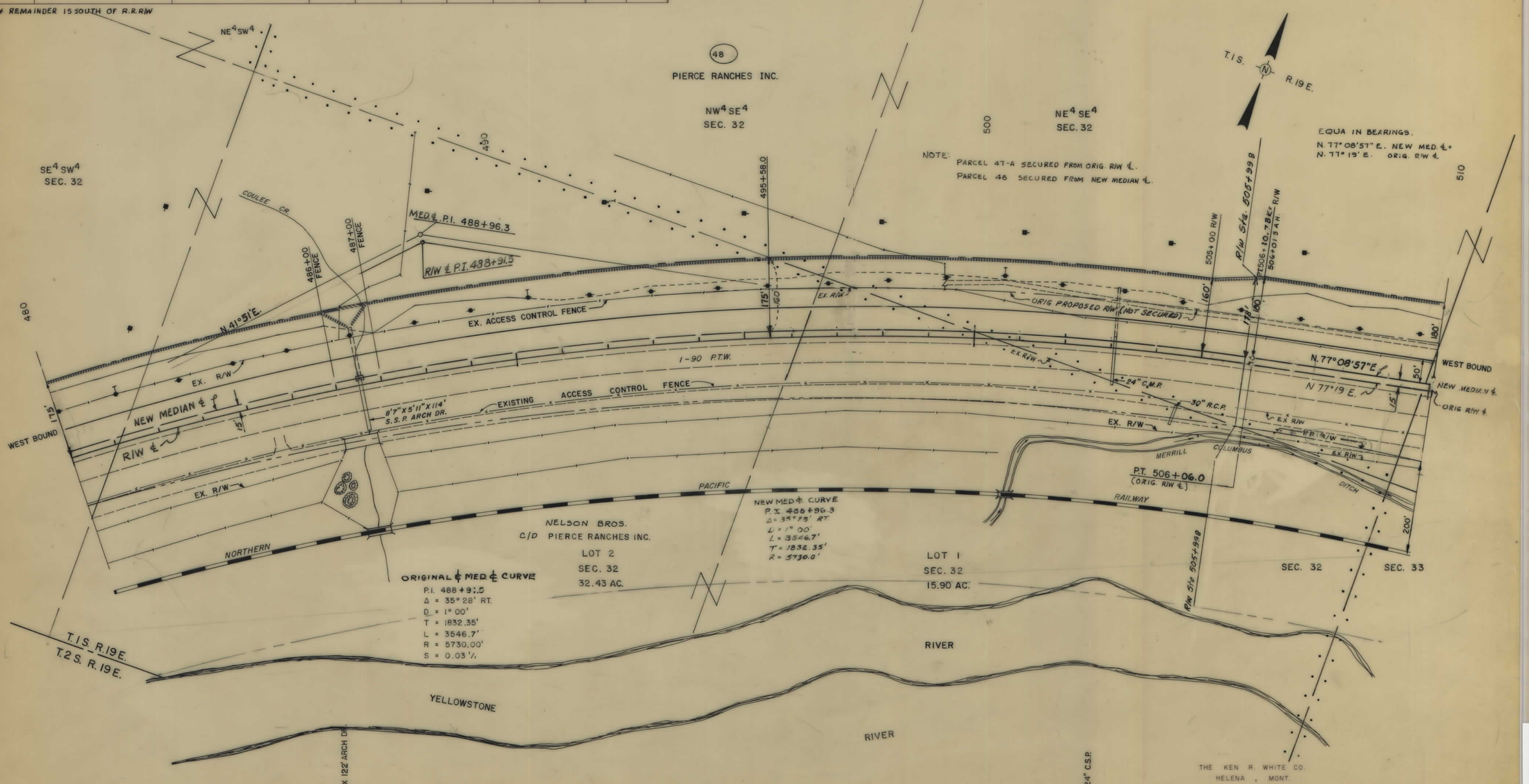

CONSTRUCTION LIMITS	STATE OF MONTANA
TOP OF CUT ————	STATE HIGHWAY COMMISSION
TOE OF FILL - - - - - - - -	LAND REQUIRED FOR RIGHT OF WAY
MAP TRANS. TO R/W ————	STILLWATER COUNTY
MAP REVISED 12-11-68	
B.P.R. APPROVAL 9-6-68, 11-18-68, 1-8-69, 2/7/69	SCALE 1" = 100' MAP COMPLETED ————

I 90-8(1)388 SHT 17 OF 18

5

OWNERSHIPS									
PARCEL	NAME	ADDRESS	TOTAL ACREAGE	GROSS TAKE ACREAGE	PTW. ACREAGE	NET TAKE ACREAGE	REMAINDER LEFT	REMAINDER RIGHT	CONSTRUCTION PERMIT LEFT	CONSTRUCTION PERMIT RIGHT
48	PIERCE RANCHES INC.	BOX 1356 BILLINGS MONTANA	14743.00	37.44	4.69	32.75	14329.45*	376.11	1.94	

* INCLUDES R/W TAKING FOR PROJECT I-90-8(51)399

FED. ROAD DIV. NO.	STATE	F.A.P. NO'S. CONST. NO.	F.A.P. NO'S. R/W NO.	STATE NO.	SHEET NO.	TOTAL SHEETS
8	MONT.	I-90-8 (52) 396	I-90-8 (1) 388	8908-	13	18

REED POINT EAST — CRAVER WEST SECTION

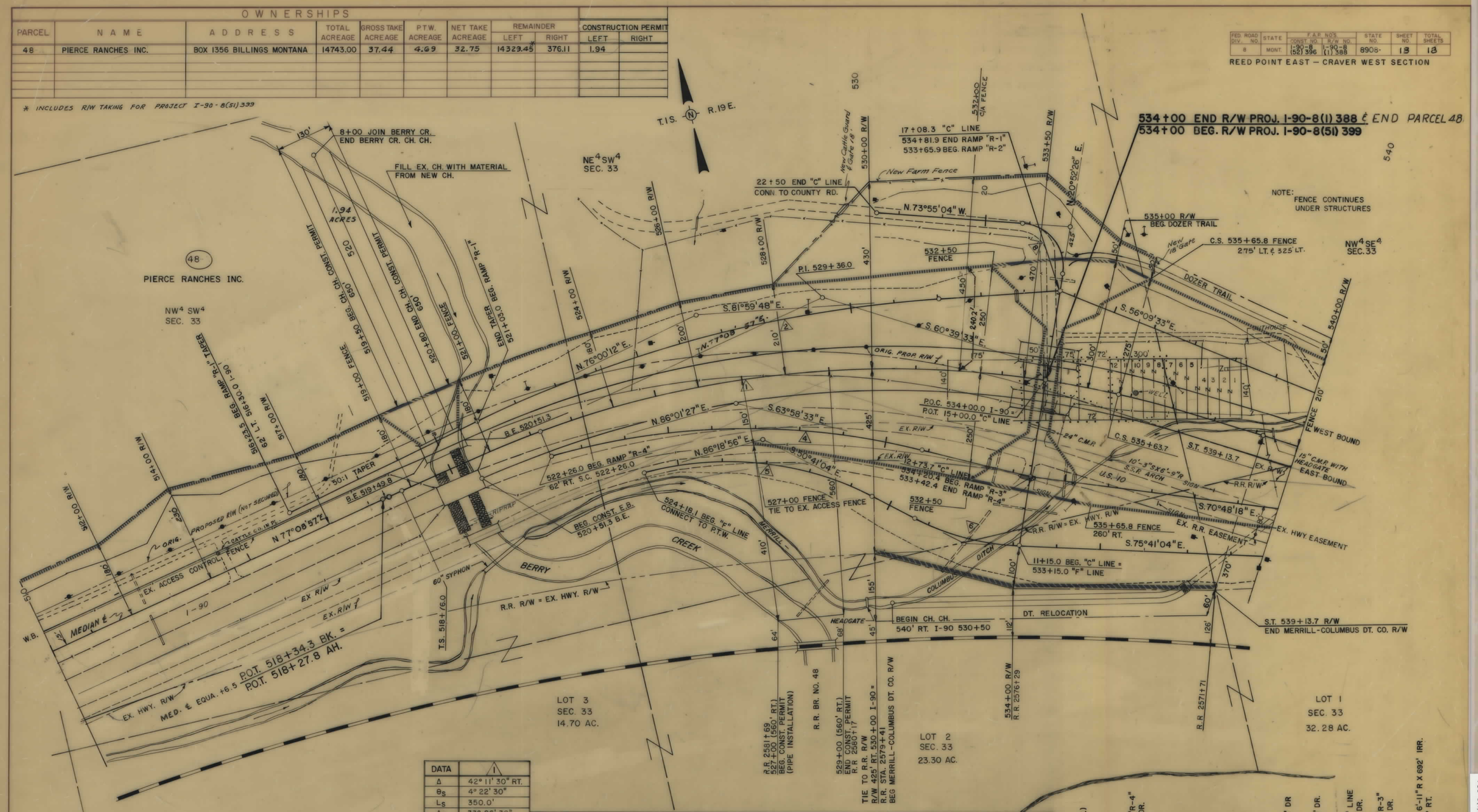

DATA	1
Δ	42° 11' 30" RT.
θ_S	4° 22' 30"
L_S	350.0'
Δ_C	33° 26' 30"
D_C	2° 30'
L_C	1337.7'
T_S	1060.0'
R	2291.8
S	0.07 ⅞
P.I.	529+36.0
T.S.	518+78.1
S.C.	522+26.0
C.S.	535+63.7
S.T.	539+13.7

DATA	2	3	4	5	6	7	8
Δ	22°00'00" RT.	9°00'00" RT.	30°00'00" RT.	43°00'00" RT.	25°00'00" LT.	15°00'00" RT.	94°47'30" LT.
D	2°00'	2°45'	3°30'	8°00'	10°00'	4°30'	——
T	556.86'	163.97'	438.64'	282.13'	127.02'	167.63'	108.73'
L	1100.00'	327.27'	857.14'	537.50'	250.00'	333.33'	165.45'
R	2864.79'	2083.68'	1637.02'	716.20'	572.96'	1273.24'	100.00'
S	0.07 ⅞	0.05 ⅞	0.07 ⅞	0.08 ⅞	0.08 ⅞	0.06 ⅞	0.08 ⅞
P.I.	526+59.9	543+73.0	526+66.7	527+00.2	531+92.0	541+48.6	18+57.4
P.C.	521+03.0	542+09.0	522+28.1	524+18.1	530+65.0	539+81.0	17+48.7
P.T.	532+03.0	545+36.3	530+85.2	529+55.6	533+15.0	543+14.3	19+14.2

I 90-8(1)388 SHT 18 OF 18