PLANS
NOT
TO
SCALE

STATE OF MONTANA

DEPARTMENT OF HIGHWAYS

FED. ROAD DIV. NO.	STATE	FED. AID PROJ.	SHEET NO.	TOTAL SHEETS
8	MONT.	I-90-9(47)542	1	24

STATE NUMBER

PLANS COMPLETED

CONTRACT COMPLETED

I-90-9(14) PE

RIGHT OF WAY PLANS

FEDERAL AID PROJECT NO. I-90-9(47)542

YELLOWSTONE CO. LINE — WYOMING STATE LINE

WYOMING LINE NORTH

BIG HORN COUNTY

LENGTH 10.0 MILES

SCALES

HORIZONTAL: 1 Inch = 100 Feet

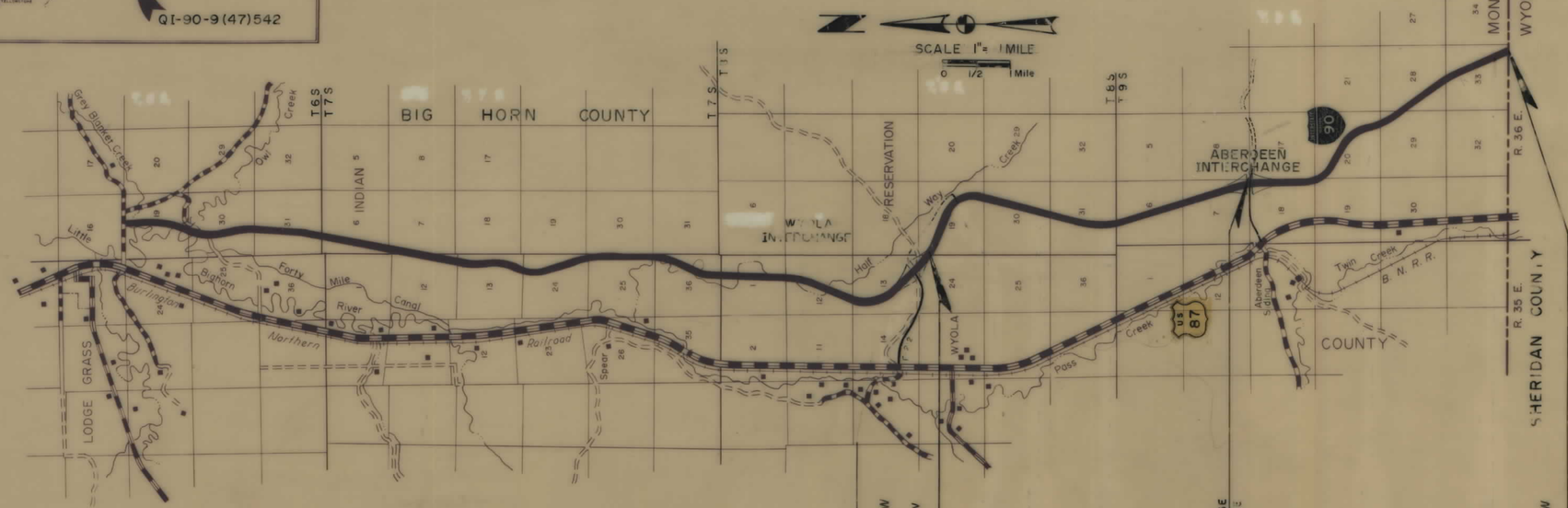

BEGIN CONSTRUCTION PROJECT
STA 634+04 "AH"

END PROJECT 90-9(35)528 R/W
STA. 687+64
BEGIN PROJECT QI-90-9(47)542 R W
STA. 687+64±

ABERDEEN INTERCHANGE
SEPARATION STRUCTURE
STA 973+50

10.0 MILES THIS PROJECT

END PROJECT QI-90-9(47)542 R/W
STA 1214+18.36
BEGIN WYOMING PROJ I 90-11(6)10
STA 94.61

2-25-81
1-29-76
5-2-74

CONVENTIONAL SIGNS

RIGHT OF WAY LINE
CENTERLINE (℄) OR PROJECTED LINE
STK'D. CENTERLINE
PARCEL NUMBER
OWNERSHIP BOUNDARY
R/W USE EXISTING R/W LT. OR RT.
PRESENT TRAVELED WAY (P.T.W.)
R/W LINE FENCED
RAILROAD R/W
CONSTRUCTION LIMITS — CUT — FILL
FENCE LINE
CONTROL OF ACCESS WITH FENCE
CONTROL OF ACCESS WITHOUT FENCE
GATE IN FENCE
CATTLE GUARD = 24'
STATE & NATIONAL BORDER LINES
CITY OR TOWN LIMITS LINE
COUNTY LINE
RESERVATION LINE
TOWNSHIP & SECTION LINE
1/2 SECTION LINE
1/4 SECTION LINE
SECTION CORNER — FOUND — UNFOUND
1/4 SECTION COR.
1/16 SECTION COR.
CENTER OF SECTION
TELEPHONE OR TELEGRAPH POLES IN PLACE
POWER POLES IN PLACE
TEL. OR TEL. OR POWER POLES TO BE MOVED
NEW PIPES
OLD PIPES IN PLACE
OUTLET DITCH
INLET DITCH
DITCHES
CHANNEL CHANGES — CH. CHG.
BRIDGE
RAILROADS

SEE SHEET NO 2 FOR OWNERSHIPS INDEX

STATE OF MONTANA
DEPARTMENT OF HIGHWAYS

APPROVED: 4-12 19 76

H.J. ANDERSON
DIRECTOR OF HIGHWAYS
BY [illegible] ADMINISTRATOR
ENGINEERING DIVISION

MONTANA PROFESSIONAL ENGINEER & LAND SURVEYOR
JACK R. BECKERT
205 ES
REGISTERED

U.S. DEPARTMENT OF TRANSPORTATION
FEDERAL HIGHWAY ADMINISTRATION

APPROVED:

DIVISION ENGINEER — DATE

I90-9(47)542 SHT 1 OF 24

FED. ROAD DIST. NO.	STATE	FED. AID PROJECT NUMBERS CONST. NO.	R/W NO.	STATE NO.	SHEET NO.	TOTAL SHEETS
8	MONT.	I-90-9(38)542	I-90-9(47)542		2	24

OWNERSHIPS

PARCEL	NAME OWNER OR ALLOTTEE	ADDRESS	TOTAL ACREAGE	GROSS TAKE ACREAGE	P. T. W. ACREAGE	NET TAKE ACREAGE	REMAINDER LEFT	REMAINDER RIGHT	NAME LESSEE	SHEET NUMBER	DESCRIPTION
									EASE. AREA		
1	ZOE VIRGINIA LITTLELIGHT		163.8			27.5	106.0	30.3	SCOTT	3,4,7	T8S, R36E Sec. 19 Lots 1,2,3,4 & 5
2	RIDES YELLOW HORSE		120			17.4	73.1	29.5	SCOTT	4,5	T8S, R36E, Sec. 19 Lots 6 & 7, SW¼ NE¼
3	FLYING V CATTLE CO.	Box 266, RANCHESTER, WYOMING	40			16.0	22.5	1.5	SCOTT	5,15	T8S, R36E, Sec. 19 NW¼ SE¼
4	WHINNER		200			31.5	130.7	37.8	SCOTT	5,6	T8S, R36E, Sec 19 E½ SE¼, SW¼ SE¼, Sec. 30, N½ NE¼
5	ZOE VIRGINIA LITTLELIGHT		160			20.8	131.9	7.3	SCOTT	5,6	T8S, R36E, Sec. 30 S½ NE¼, N½ SE¼
6	FRANK LITTLELIGHT		323.9			7.0	0.1	316.8	SCOTT	6,7	T8S, R36E, Sec. 19 Lots 10,11 & 12, Sec. 30 Lots 1,2,3,5,6 & 7
7	ELI BLACKHAWK		120			14.4	16.1	89.5	STONE	7	T8S, R36E, Sec. 30 S½ SE¼, SE¼ SW¼
8	BLACKHAWK		160			15.7	103.9	40.4	STONE	7,8	T8S, R36E, Sec. 31 Lots 1 & 2, N½ NE¼
9	STRIKES IN THE FACE		160			5.2	154.8	0	STONE	8,9	T8S, R36E, Sec. 31 Lots 6 & 7, SW¼, NE¼, NW¼ SE¼
10	MARJORIE WHITESHIP		122.8			25.0	0	97.8	SCOTT	8,9	T8S, R36E, Sec. 31 Lots 3 & 4, S½ SE¼
11	FLYING V CATTLE CO.	Box 266, RANCHESTER, WYOMING	254.8			43.3	66.1	145.4		9,10,15	T8S, R36E, Sec. 31, Lots 10, 11 & 12, (C)
12	WESLEY BEARGROUND		748.0			23.8	598.9	125.3	SCOTT	10,11	T9S, R36E, Sec. 6, S½ NE¼, N½ SE¼, SW¼, Sec. 5 Lots 1,2,3,4, N½ S½ NE¼, S½ NW¼, SW¼
13	RALPH LITTLELIGHT		160			19.3	130.9	9.6	SCOTT	11,12	T9S, R36E, Sec. 6, S½ SE¼, Sec. 7 N½ NE¼
14	IDA WRINKLEFACE		80			15.4	37.5	27.1	SCOTT	11,12	T9S, R36E, Sec. 7 S½ NE¼
15	WILLIAM DUST		200			32.6	43.7	123.7	SCOTT	12,13	T9S, R36E, Sec. 7 SE¼, SE¼ SW¼
16	16A TWO MUSKRATS		80			33.8	40.7	5.5		13,14	T9S, R36E, Sec. 18 E½ NE¼
17	CROW TRIBE	LODGE GRASS MONTANA	80			2.8	0	77.2		13	T9S, R36E, Sec. 18 W½ NE¼
18	PADLOCK RANCH CO.	RANCHESTER, WYOMING	397.7			12.2	18.3	361.2		14,18	T9S, R36E, Sec. 18 W½ FRACTIONAL N½ SE¼
19	PRETTY HORSE		200			20.2	14.5	165.3	SCOTT	14,15	T9S, R36E, Sec. 18 E½ SE¼, Sec. 19 N½ NE¼ N½ S½ NE¼
20	FLYING V. CATTLE CO.		240			7.8	231.4	0.8	SCOTT	15,16,26	T9S, R36E, Sec. 19 SW¼ SW¼, N½ SW¼, NW¼ SE¼, Sec. 20 NW¼, NW¼
	FLYING V CATTLE CO	Box 266, RANCHESTER, WYOMING									
21	PADLOCK RANCH CO.	RANCHESTER, WYOMING	422.9			86.1	870.1	332.7		15,16,17,18	T9S, R36E, Sec. 20 S½ NW¼, S½ NE¼, NE¼ NW¼, All of Sec. 29
22	CHARLES & LILLIAN KANE	WOLF, WYOMING	138.7			88.3	108.4	219.3		18,19,20,21	T9S, R36E, All of Sec. 28, Sec. 27 N½ NW¼ N½ S½ NW¼ Sec. 33 All Fractional
23,24,25,26	SEE SHEETS 22-24										
27	DELETED										

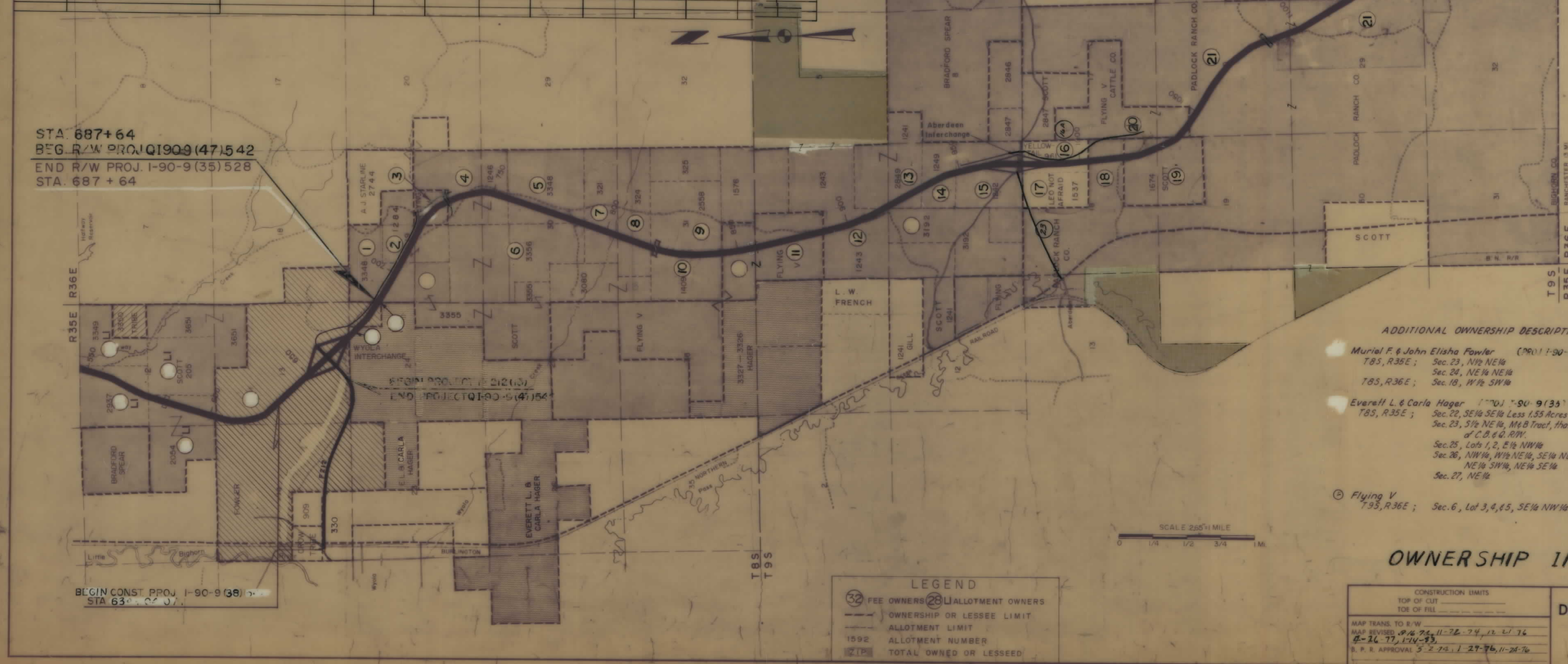

ADDITIONAL OWNERSHIP DESCRIPTION

Muriel F. & John Elisha Fowler (PROJ. I-90-9(35)528 & I-2120(4))
T8S, R35E; Sec. 23, N½ NE¼
Sec. 24, NE¼ NE¼
T8S, R36E; Sec. 18, W½ SW¼

Everett L. & Carla Hager (PROJ. I-90-9(35)528)
T8S, R35E; Sec. 22, SE¼ SE¼ Less 1.55 Acres
Sec. 23, S½ NE¼, M & B Tract, that portion West of C.B. & Q. R/W.
Sec. 25, Lots 1, 2, E½ NW¼
Sec. 26, NW¼, W½ NE¼, SE¼ NE¼, NE¼ SW¼, NE¼ SE¼
Sec. 27, NE¼

(C) Flying V
T9S, R36E; Sec. 6, Lot 3,4 & 5, SE¼ NW¼

OWNERSHIP INDEX

CONSTRUCTION LIMITS
TOP OF CUT
TOE OF FILL

MAP TRANS. TO R/W
MAP REVISED 9-16-74, 11-26-74, 12-2-76, 8-26-77, 12-14-83.
B. P. R. APPROVAL 5-2-74, 1-29-76, 11-24-76
STATE 9-16-74

STATE OF MONTANA
DEPARTMENT OF HIGHWAYS
LAND REQUIRED FOR RIGHT OF WAY
BIG HORN COUNTY
MAP COMPLETED

I 90-9(47)542 SHT 2 OF 24

FED. ROAD DIST. NO.	STATE	FED. AID PROJECT NUMBERS CONST. NO.	R/W NO.	STATE NO.	SHEET NO.	TOTAL SHEETS
8	MONT.	I-90-9(38)542	I-90-9(47)542		3	24

OWNERSHIPS

PARCEL	NAME	ADDRESS	TOTAL ACREAGE	GROSS TAKE ACREAGE	P. T. W. ACREAGE	NET TAKE ACREAGE	REMAINDER LEFT	REMAINDER RIGHT
1	ZOE VIRGINA LITTLELIGHT		163.8					

See Sheet No. 4

CURVE DATA MED. ℄ I 90
P.I. Sta. 682+96.98
Δ = 16°39'30" Lt.
D = 1°00'
T = 838.90'
L = 1665.83'
R = 5730.00'

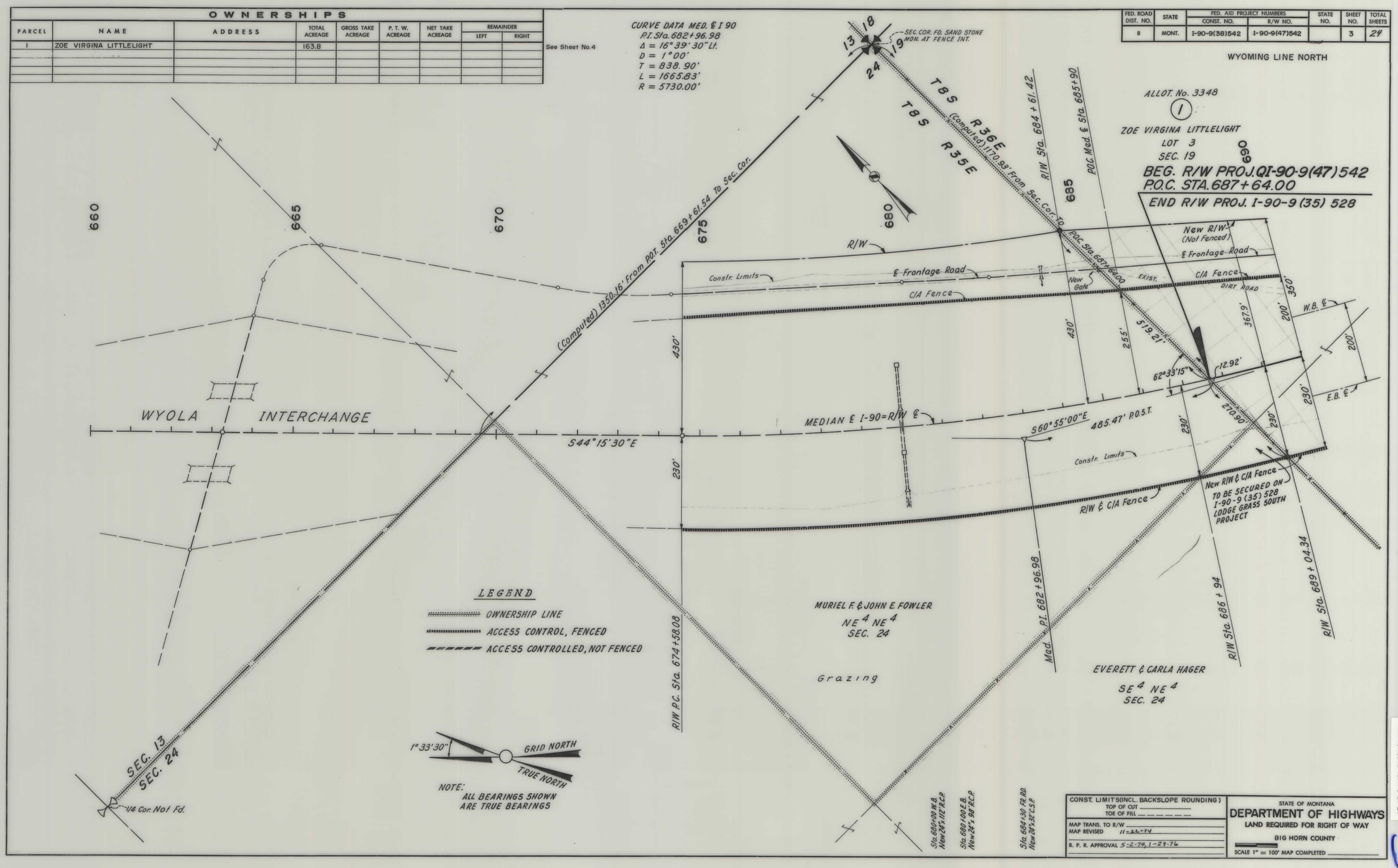

CONST. LIMITS (INCL. BACKSLOPE ROUNDING)
TOP OF CUT
TOE OF FILL

MAP TRANS. TO R/W
MAP REVISED 11-22-74
B. P. R. APPROVAL 5-2-74, 1-29-76

STATE OF MONTANA
DEPARTMENT OF HIGHWAYS
LAND REQUIRED FOR RIGHT OF WAY
BIG HORN COUNTY
SCALE 1" = 100' MAP COMPLETED

I 90-9(47)542 SHT 3 OF 24

FED. ROAD DIST. NO.	STATE	FED. AID PROJECT NUMBERS CONST. NO.	FED. AID PROJECT NUMBERS R/W NO.	STATE NO.	SHEET NO.	TOTAL SHEETS
8	MONT.	I-90-9(38)542	I-90-9(47)542		4	24

OWNERSHIPS

PARCEL	NAME	ADDRESS	TOTAL ACREAGE	GROSS TAKE ACREAGE	P. T. W. ACREAGE	NET TAKE ACREAGE	REMAINDER LEFT	REMAINDER RIGHT
1	ZOE VIRGINA LITTLELIGHT		163.8	27.5		27.5	106.0	30.3
2	RIDES YELLOW HORSE		120					

See Sheet No.5

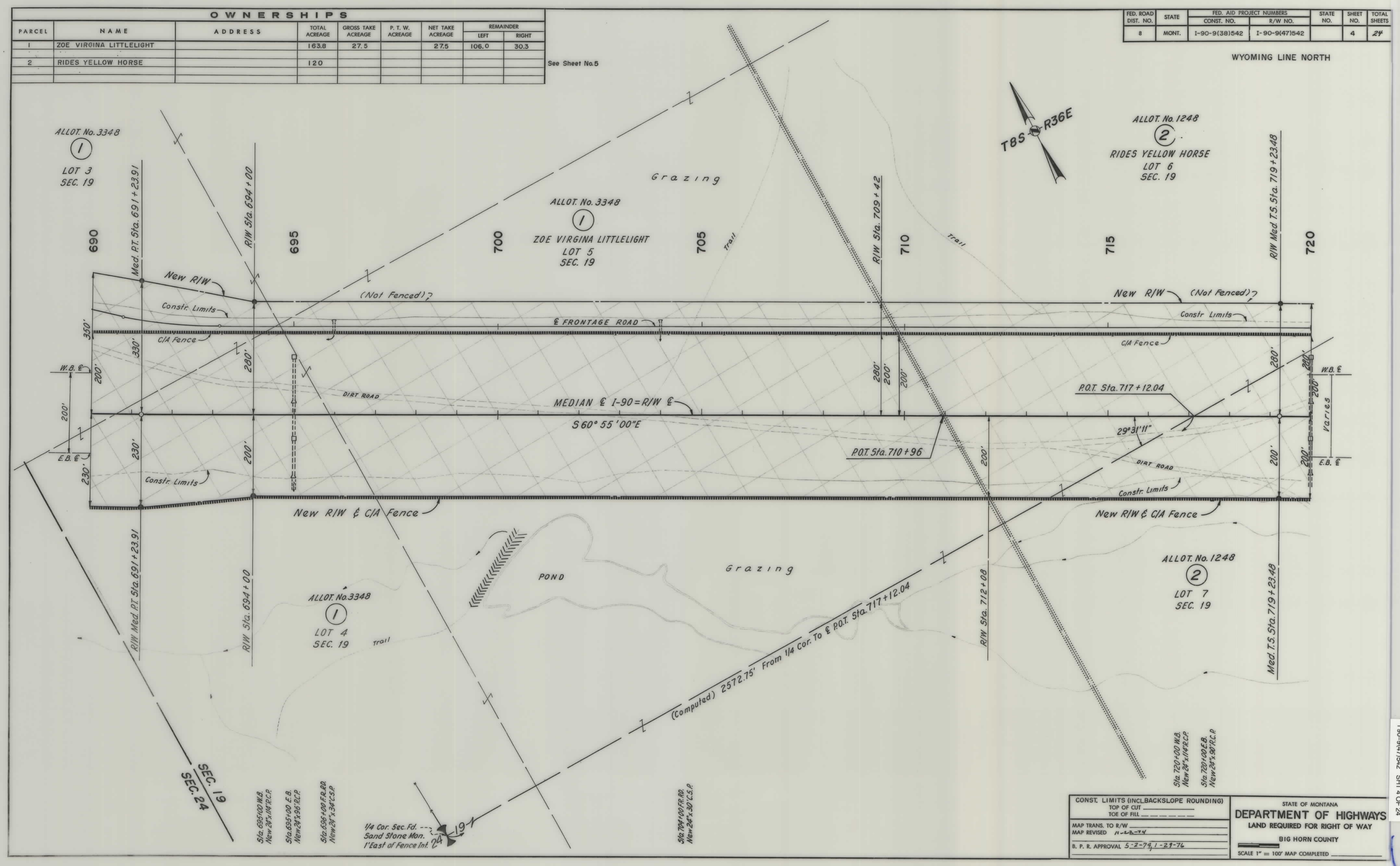

CONST. LIMITS (INCL. BACKSLOPE ROUNDING)	STATE OF MONTANA
TOP OF CUT _____	DEPARTMENT OF HIGHWAYS
TOE OF FILL _____	LAND REQUIRED FOR RIGHT OF WAY
MAP TRANS. TO R/W _____	BIG HORN COUNTY
MAP REVISED 11-12-74	
B. P. R. APPROVAL 5-2-74, 1-29-76	SCALE 1" = 100' MAP COMPLETED _____

I 90-9(47)542 SHT 4 OF 24

FED. ROAD DIST. NO.	STATE	FED. AID PROJECT NUMBERS CONST. NO.	FED. AID PROJECT NUMBERS R/W NO.	STATE NO.	SHEET NO.	TOTAL SHEETS
8	MONT.	I-90-9(38)542	I-90-9(47)542		5	24

WYOMING LINE NORTH

OWNERSHIPS

PARCEL	NAME	ADDRESS	TOTAL ACREAGE	GROSS TAKE ACREAGE	P. T. W. ACREAGE	NET TAKE ACREAGE	REMAINDER LEFT	REMAINDER RIGHT	CONSTR. PERMIT RIGHT
2	RIDES YELLOW HORSE		120	17.4		17.4	73.1	29.5	
3	FLYING V. CATTLE CO.	Box 266 Ranchester, Wyoming	40	16.0		16.0	22.5	1.5	
4	WHINNER		200						1.3

See Sheet No. 6

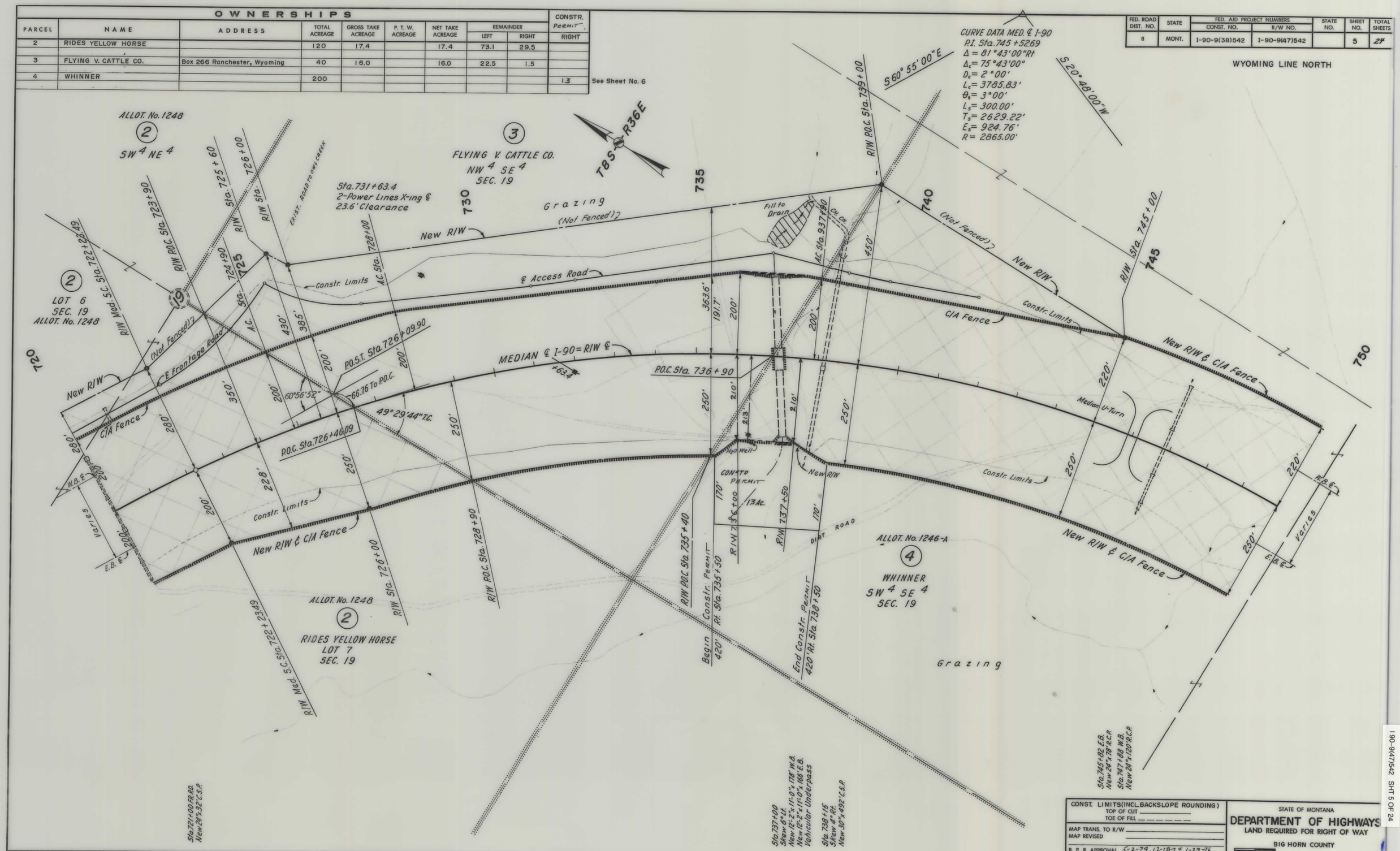

CONST. LIMITS (INCL. BACKSLOPE ROUNDING)
TOP OF CUT
TOE OF FILL

MAP TRANS. TO R/W
MAP REVISED

B. P. R. APPROVAL 5-2-79, 12-18-74, 1-29-76

STATE OF MONTANA
DEPARTMENT OF HIGHWAYS
LAND REQUIRED FOR RIGHT OF WAY
BIG HORN COUNTY
SCALE 1" = 100' MAP COMPLETED

I 90-9(47)542 SHT 5 OF 24

FED. ROAD DIST. NO.	STATE	FED. AID PROJECT NUMBERS CONST. NO.	FED. AID PROJECT NUMBERS R/W NO.	STATE NO.	SHEET NO.	TOTAL SHEETS
8	MONT.	I-90-9(38)542	I-90-9(47)542		6	24

OWNERSHIPS

PARCEL	NAME	ADDRESS	TOTAL ACREAGE	GROSS TAKE ACREAGE	P. T. W. ACREAGE	NET TAKE ACREAGE	REMAINDER LEFT	REMAINDER RIGHT	CONSTR. PERMIT
4	WHINNER		200	31.3		31.3	130.7	38.0	1.3
5	ZOE VIRGINIA LITTLELIGHT		160						See Sheet No. 7
6	FRANK LITTLELIGHT		323.9						See Sheet No. 7

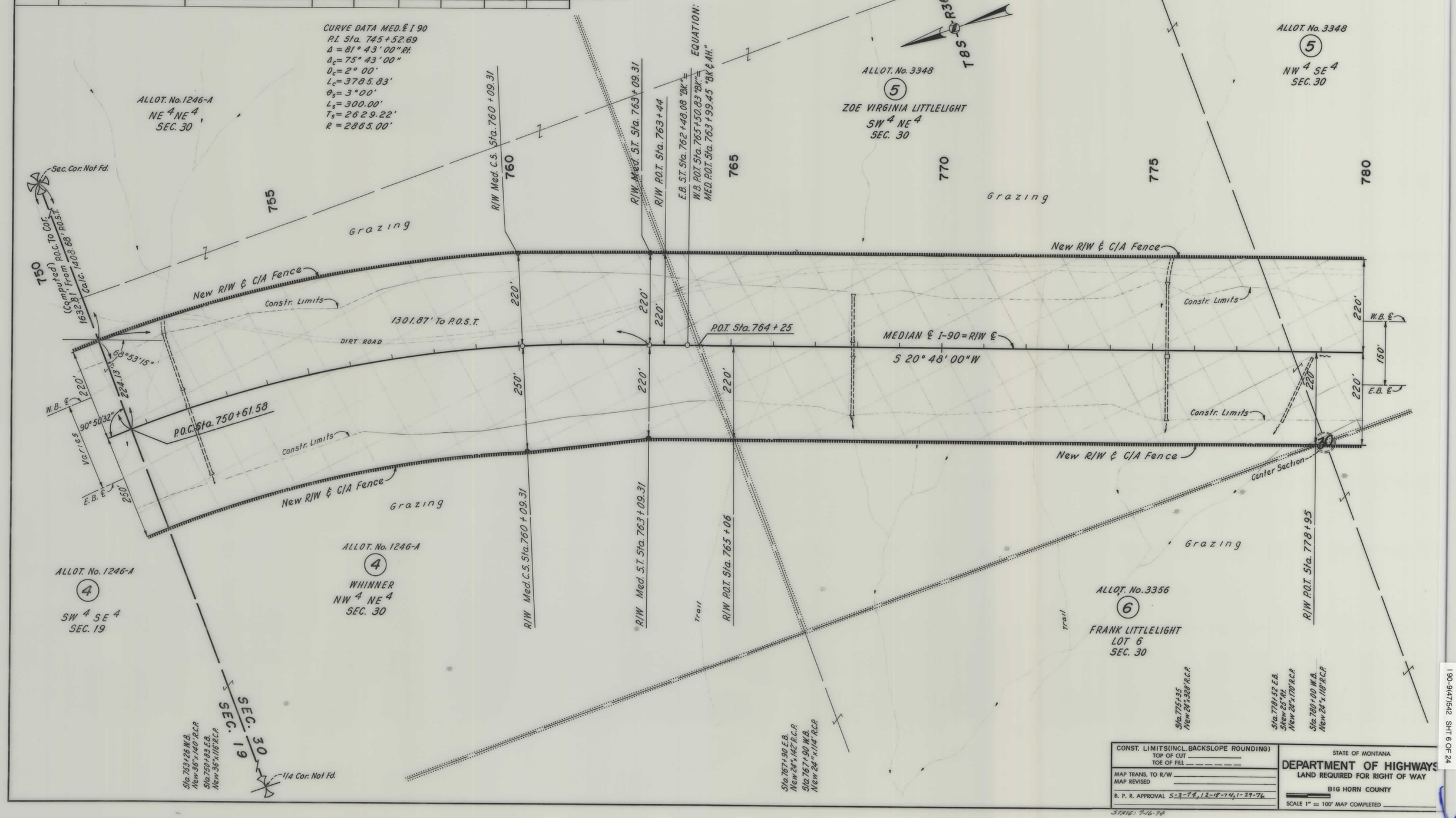

CONST. LIMITS (INCL. BACKSLOPE ROUNDING)
TOP OF CUT _____
TOE OF FILL _____

MAP TRANS. TO R/W _____
MAP REVISED _____

B. P. R. APPROVAL 5-2-74, 12-18-74, 1-29-76

STATE OF MONTANA
DEPARTMENT OF HIGHWAYS
LAND REQUIRED FOR RIGHT OF WAY

BIG HORN COUNTY

SCALE 1" = 100' MAP COMPLETED _____

STATE: 7-16-74

I-90-9(47)542 SHT 6 OF 24

FED. ROAD DIST. NO.	STATE	FED. AID PROJECT NUMBERS CONST. NO.	FED. AID PROJECT NUMBERS R/W NO.	STATE NO.	SHEET NO.	TOTAL SHEETS
8	MONT.	I-90-9(38)542	I-90-9(47)542		7	24

OWNERSHIPS

PARCEL	NAME	ADDRESS	TOTAL ACREAGE	GROSS TAKE ACREAGE	P. T. W. ACREAGE	NET TAKE ACREAGE	REMAINDER LEFT	REMAINDER RIGHT
5	ZOE VIRGINIA LITTLELIGHT		160	20.8		20.8	131.9	7.3
6	FRANK LITTLELIGHT		323.9	7.0		7.0	0.1	316.8
7	ELI BLACKHAWK		120	14.4		14.4	16.1	89.5
8	BLACKHAWK		160					
1 & 5	ZOE VIRGINIA LITTLELIGHT		323.8			48.3		

See Sheet No. 8

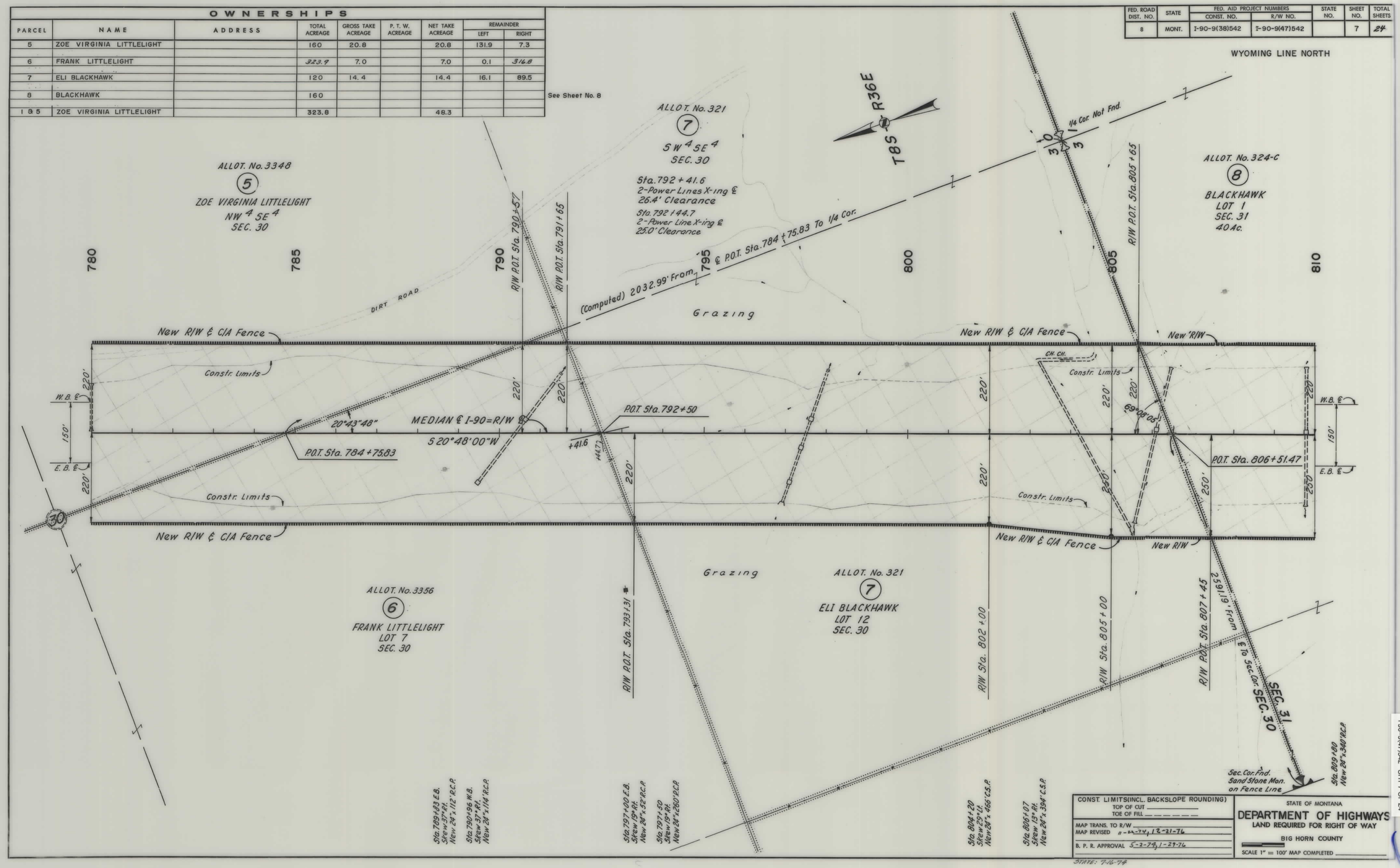

FED. ROAD DIST. NO.	STATE	FED. AID PROJECT NUMBERS CONST. NO.	FED. AID PROJECT NUMBERS R/W NO.	STATE NO.	SHEET NO.	TOTAL SHEETS
8	MONT.	I-90-9(38)542	I-90-9(47)542		8	24

OWNERSHIPS

PARCEL	NAME	ADDRESS	TOTAL ACREAGE	GROSS TAKE ACREAGE	P. T. W. ACREAGE	NET TAKE ACREAGE	REMAINDER LEFT	REMAINDER RIGHT	
8	BLACKHAWK		160	15.7		15.7	103.9	40.4	
9	STRIKES IN THE FACE		160						See Sheet No.9
10	MARJORIE WHITEHIP		122.8						See Sheet No.9

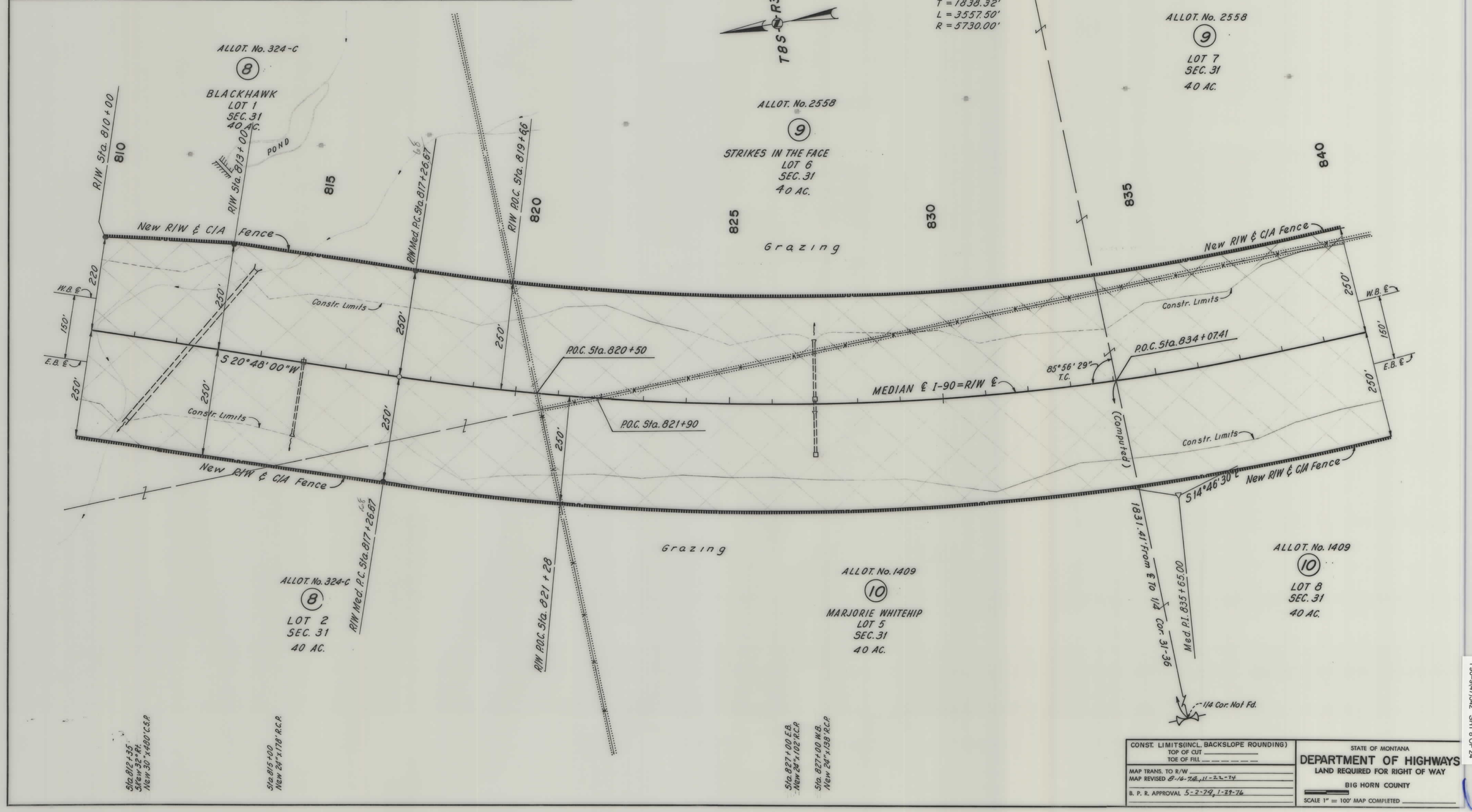

CONST. LIMITS (INCL. BACKSLOPE ROUNDING)
TOP OF CUT
TOE OF FILL

MAP TRANS. TO R/W
MAP REVISED 8-16-78, 11-22-74
B. P. R. APPROVAL 5-2-74, 1-29-76

STATE OF MONTANA
DEPARTMENT OF HIGHWAYS
LAND REQUIRED FOR RIGHT OF WAY
BIG HORN COUNTY
SCALE 1" = 100' MAP COMPLETED

I 90-9(47)542 SHT 8 OF 24

FED. ROAD DIST. NO.	STATE	FED. AID PROJECT NUMBERS CONST. NO.	R/W NO.	STATE NO.	SHEET NO.	TOTAL SHEETS
8	MONT.	I-90-9(38)542	I-90-9(47)542		9	24

OWNERSHIPS

PARCEL	NAME	ADDRESS	TOTAL ACREAGE	GROSS TAKE ACREAGE	P. T. W. ACREAGE	NET TAKE ACREAGE	REMAINDER LEFT	REMAINDER RIGHT	CONSTR. EASEMENT L.T.	CONSTR. EASEMENT R.T.	
9	STRIKES IN THE FACE TRAVELING		160	5.2		5.2	154.8	0			
10	MARJORIE WHITEHIP		122.8	25.0		25.0	0	97.8			
11	FLYING V. CATTLE CO.	Box 266, Ranchester, Wyoming	254.8							0.2	See Sheet No. 10

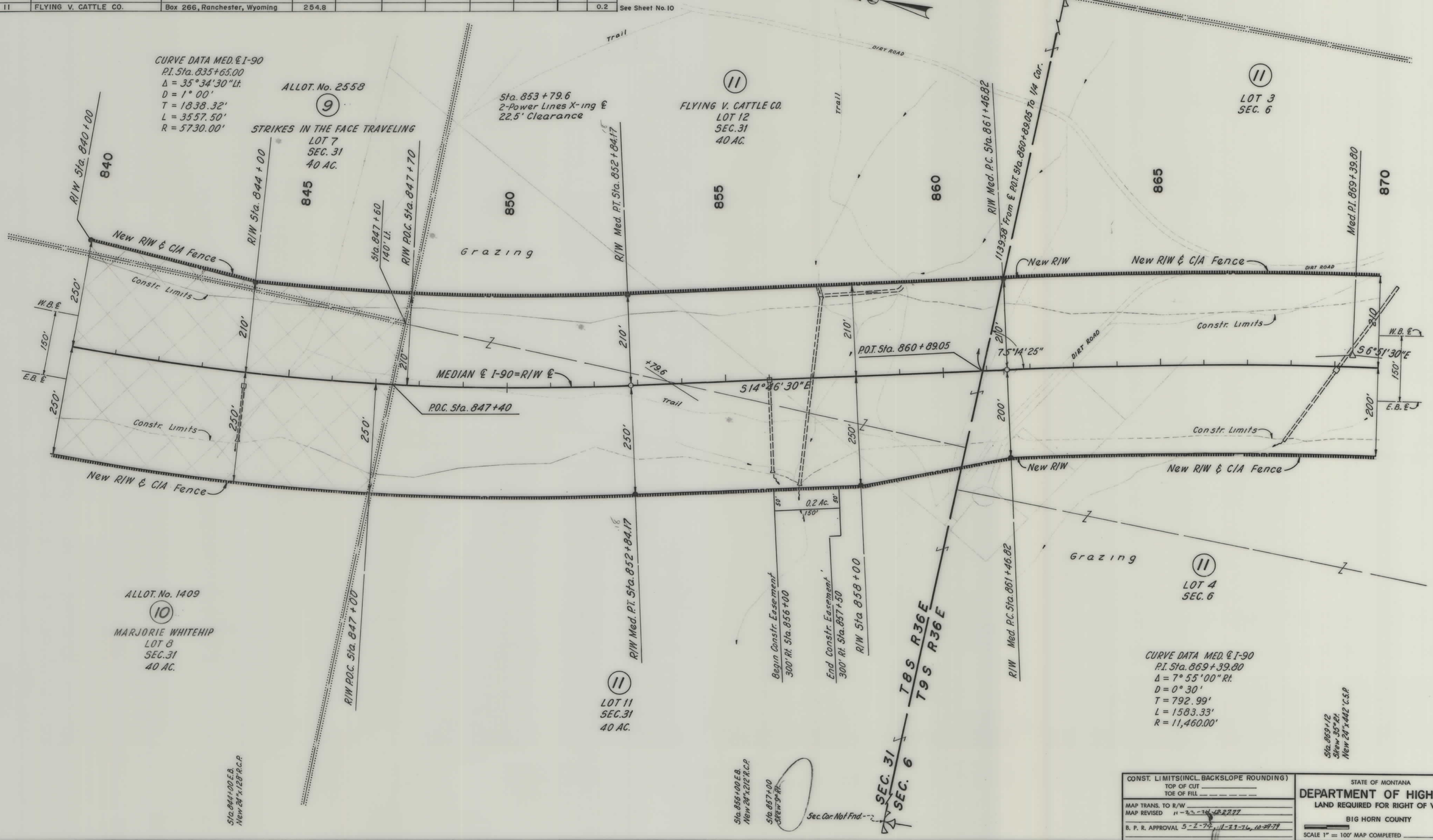

CONST. LIMITS (INCL. BACKSLOPE ROUNDING)
TOP OF CUT _____
TOE OF FILL _____

MAP TRANS. TO R/W _____
MAP REVISED 11-23-76, 10-29-79
B. P. R. APPROVAL 5-2-74, 11-23-76, 10-29-79

STATE OF MONTANA
DEPARTMENT OF HIGHWAYS
LAND REQUIRED FOR RIGHT OF WAY
BIG HORN COUNTY
SCALE 1" = 100' MAP COMPLETED _____

I 90-9(47)542 SHT 9 OF 24

FED. ROAD DIST. NO.	STATE	FED. AID PROJECT NUMBERS CONST. NO.	R/W NO.	STATE NO.	SHEET NO.	TOTAL SHEETS
8	MONT.	I-90-9(38)542	I-90-9(47)542		10	24

OWNERSHIPS

PARCEL	NAME	ADDRESS	TOTAL ACREAGE	GROSS TAKE ACREAGE	P. T. W. ACREAGE	NET TAKE ACREAGE	REMAINDER LEFT	REMAINDER RIGHT	CONST. EASE.
11	FLYING V. CATTLE CO.	Box 266, Ranchester, Wyoming	254.8	43.3		43.3	66.1	145.4	1.1
12	WESLEY BEARGROUND		748.0						See Sheet No. 12

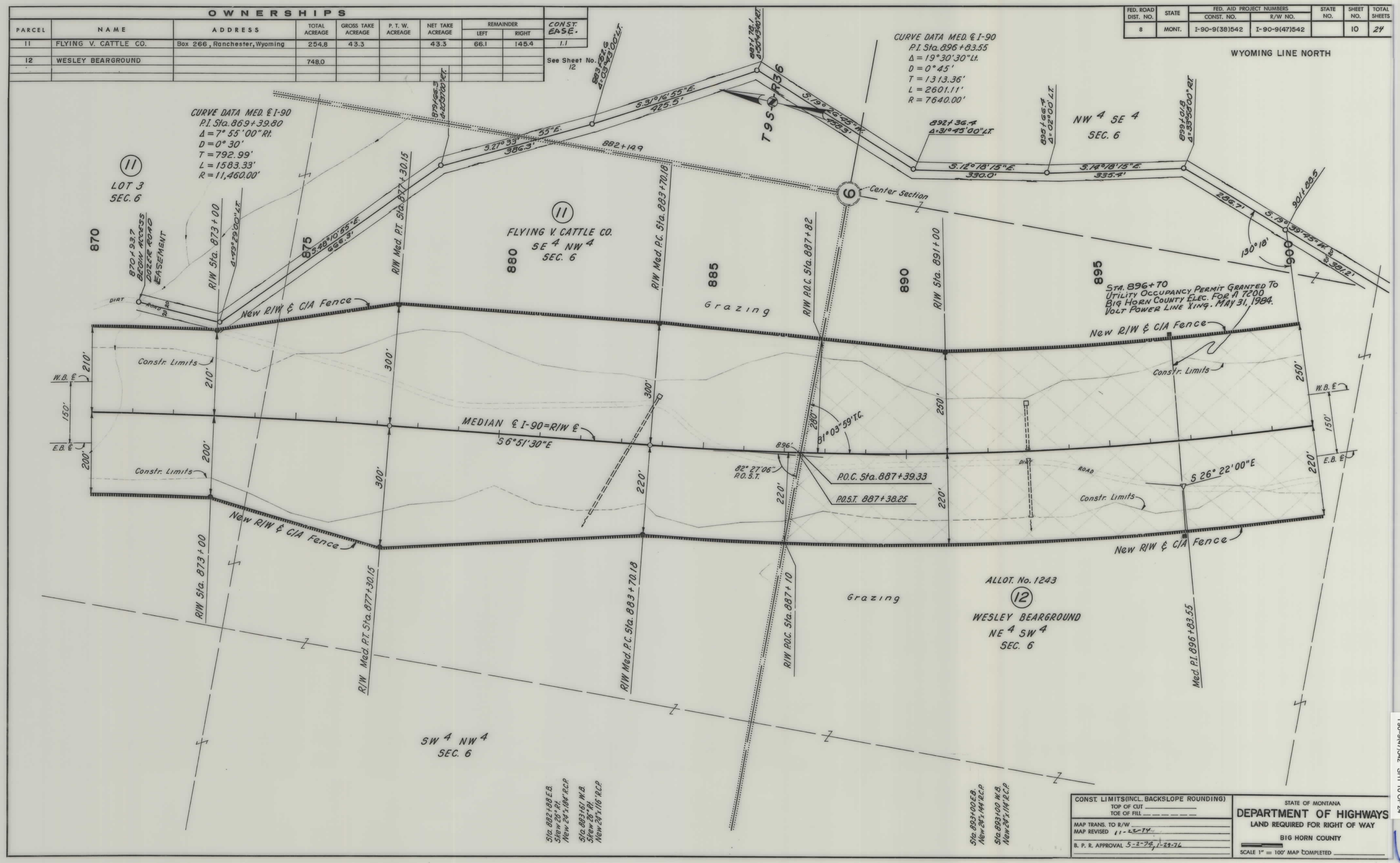

CONST. LIMITS (INCL. BACKSLOPE ROUNDING)
TOP OF CUT _____
TOE OF FILL _____
MAP TRANS. TO R/W _____
MAP REVISED 11-20-74
B. P. R. APPROVAL 5-2-74, 1-29-76

STATE OF MONTANA
DEPARTMENT OF HIGHWAYS
LAND REQUIRED FOR RIGHT OF WAY
BIG HORN COUNTY
SCALE 1" = 100' MAP COMPLETED _____

I 90-9(47)542 SHT 10 OF 24

FED. ROAD DIST. NO.	STATE	FED. AID PROJECT NUMBERS CONST. NO.	R/W NO.	STATE NO.	SHEET NO.	TOTAL SHEETS
8	MONT.	I-90-9(38)542	I-90-9(47)542		11	24

OWNERSHIPS

PARCEL	NAME	ADDRESS	TOTAL ACREAGE	GROSS TAKE ACREAGE	P. T. W. ACREAGE	NET TAKE ACREAGE	REMAINDER LEFT	REMAINDER RIGHT	CONST EASE.
12	WESLEY BEARGROUND		748.0	23.8		23.8	598.9	125.3	2.0
13	RALPH LITTLELIGHT		160						0.6 SEE SHT. NO. 12
14	IDA WRINKLEFACE		80						See Sheet No. 12

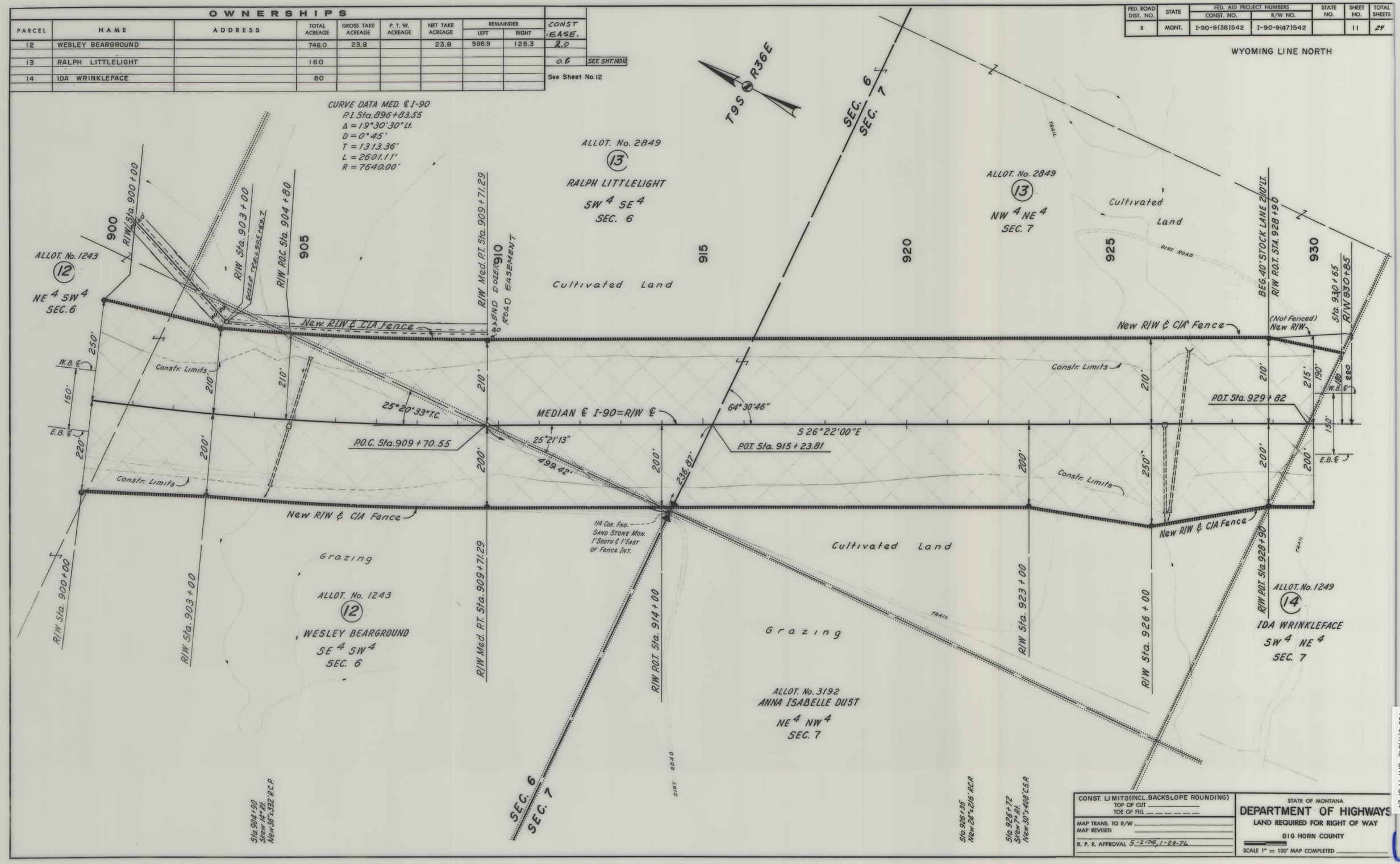

CONST. LIMITS (INCL. BACKSLOPE ROUNDING)
TOP OF CUT _____
TOE OF FILL _____

MAP TRANS. TO R/W _____
MAP REVISED _____
B. P. R. APPROVAL 5-2-74, 1-29-76

STATE OF MONTANA
DEPARTMENT OF HIGHWAYS
LAND REQUIRED FOR RIGHT OF WAY
BIG HORN COUNTY
SCALE 1" = 100' MAP COMPLETED _____

I 90-9(47)542 SHT 11 OF 24

FED. ROAD DIST. NO.	STATE	FED. AID PROJECT NUMBERS CONST. NO.	FED. AID PROJECT NUMBERS R/W NO.	STATE NO.	SHEET NO.	TOTAL SHEETS
8	MONT.	I-90-9(38)542	I-90-9(47)542		12	24

OWNERSHIPS

PARCEL	NAME	ADDRESS	TOTAL ACREAGE	GROSS TAKE ACREAGE	P. T. W. ACREAGE	NET TAKE ACREAGE	REMAINDER LEFT	REMAINDER RIGHT
13	RALPH LITTLELIGHT		160	19.3		19.3	130.9	9.8
14	IDA WRINKLEFACE		80	15.4		15.4	37.5	27.1
15	WILLIAM DUST		200					

See Sheet No. 13

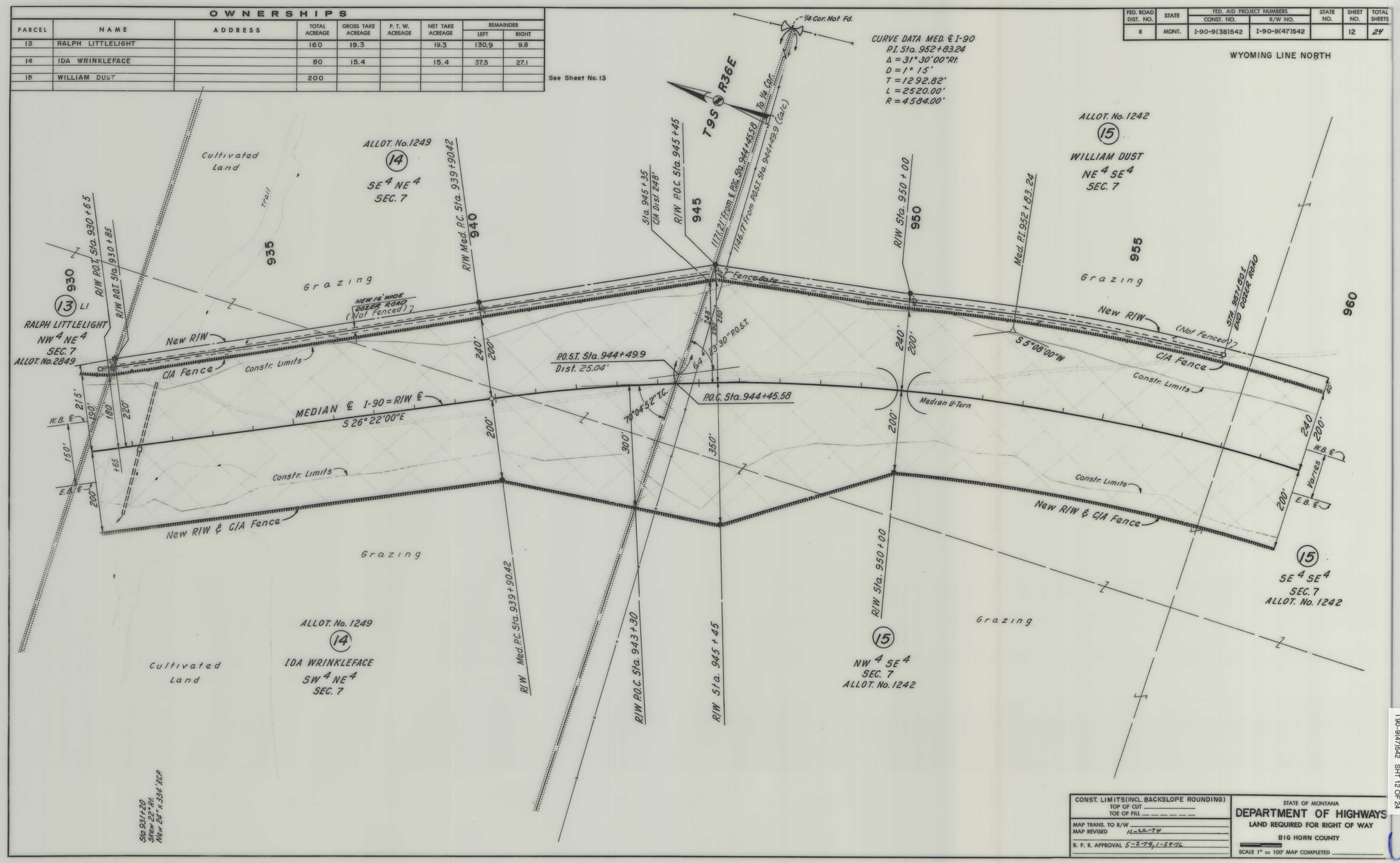

CONST. LIMITS (INCL. BACKSLOPE ROUNDING)	STATE OF MONTANA
TOP OF CUT ____	DEPARTMENT OF HIGHWAYS
TOE OF FILL ____	LAND REQUIRED FOR RIGHT OF WAY
MAP TRANS. TO R/W ____	BIG HORN COUNTY
MAP REVISED 11-22-74	
B. P. R. APPROVAL 5-2-74, 1-29-76	SCALE 1" = 100' MAP COMPLETED ____

I 90-9(47)542 SHT 12 OF 24

FED. ROAD DIST. NO.	STATE	FED. AID PROJECT NUMBERS CONST. NO.	R/W NO.	STATE NO.	SHEET NO.	TOTAL SHEETS
8	MONT.	I-90-9(38)542	I-90-9(47)542		13	24

OWNERSHIPS

PARCEL	NAME	ADDRESS	TOTAL ACREAGE	GROSS TAKE ACREAGE	P. T. W. ACREAGE	NET TAKE ACREAGE	REMAINDER LEFT	REMAINDER RIGHT	CONST. PERMIT LEFT	CONST. PERMIT RIGHT
15	WILLIAM DUST		200	32.6		32.6	43.7	123.7		
16	TWOMUSKRATS	SEE SHEET 14	80							
17	CROW TRIBE		80	2.8		2.8	0	77.2		
16A	TWOMUSKRATS	SEE SHEET 14								

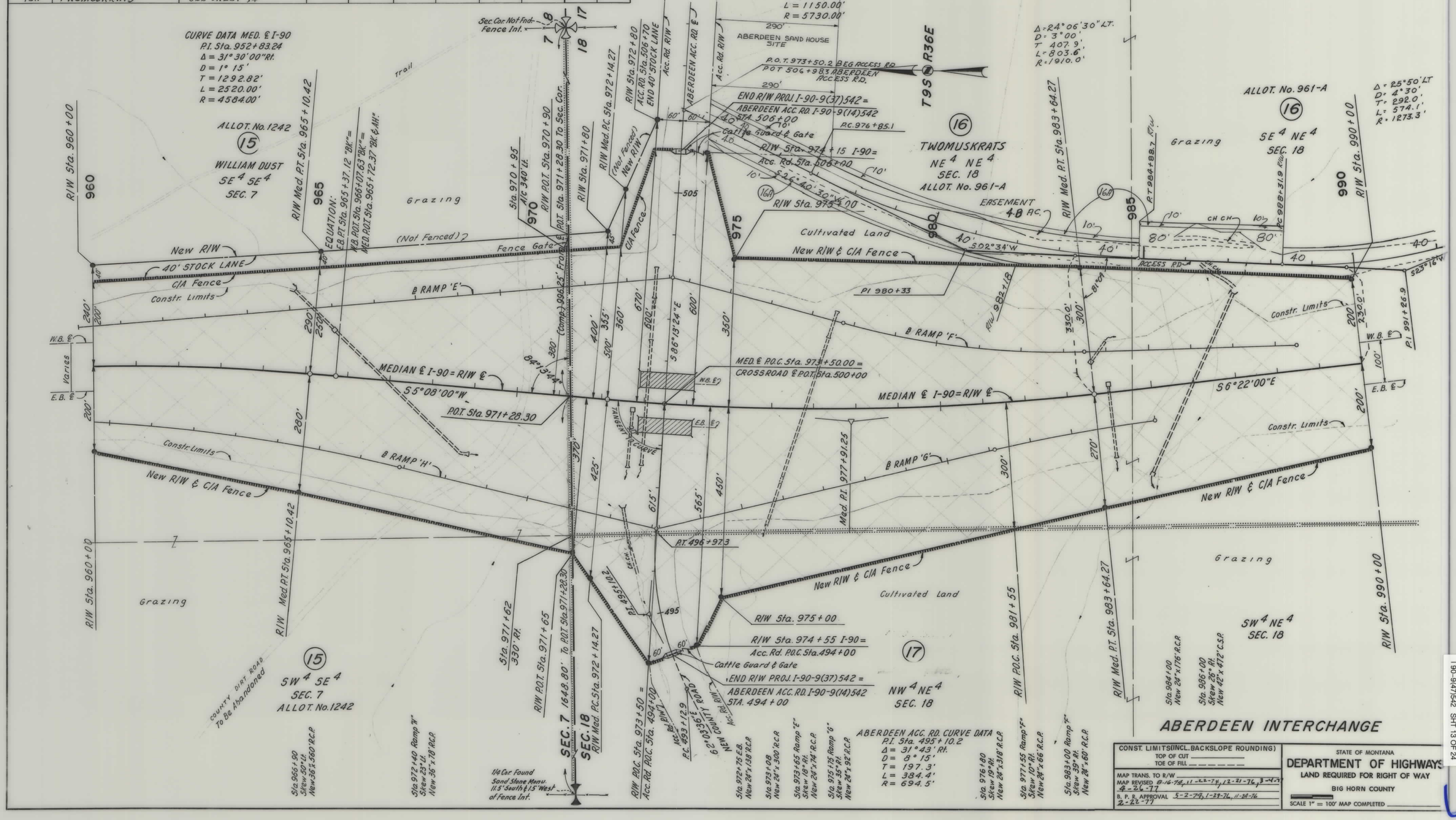

CONST. LIMITS (INCL. BACKSLOPE ROUNDING)
TOP OF CUT _____
TOE OF FILL _____
MAP TRANS. TO R/W _____
MAP REVISED 8-16-74, 11-22-74, 12-21-74, 3-4-77, 4-26-77
B. P. R. APPROVAL 5-2-74, 1-23-76, 11-24-76, 2-22-77

STATE OF MONTANA
DEPARTMENT OF HIGHWAYS
LAND REQUIRED FOR RIGHT OF WAY
BIG HORN COUNTY
SCALE 1" = 100' MAP COMPLETED _____

I 90-9(47)542 SHT 13 OF 24

FED. ROAD DIST. NO.	STATE	FED. AID PROJECT NUMBERS CONST. NO.	R/W NO.	STATE NO.	SHEET NO.	TOTAL SHEETS
8	MONT.	I-90-9(38)542	I-90-9(47)542		14	24

OWNERSHIPS

PARCEL	NAME	ADDRESS	TOTAL ACREAGE	GROSS TAKE ACREAGE	P. T. W. ACREAGE	NET TAKE ACREAGE	REMAINDER LEFT	REMAINDER RIGHT	EASEMENT	CONST. PERMIT
16	TWOMUSKRATS		80	33.8		33.8	40.7	5.5	4.0 AC.	
18	PADLOCK RANCH CO.	Ranchester, Wyoming	391.7	12.2		12.2	18.3	361.2	2.4 AC.	
19	PRETTY HORSE		200						See Sheet No. 15	
16A	TWOMUSKRATS								0.5 AC.	

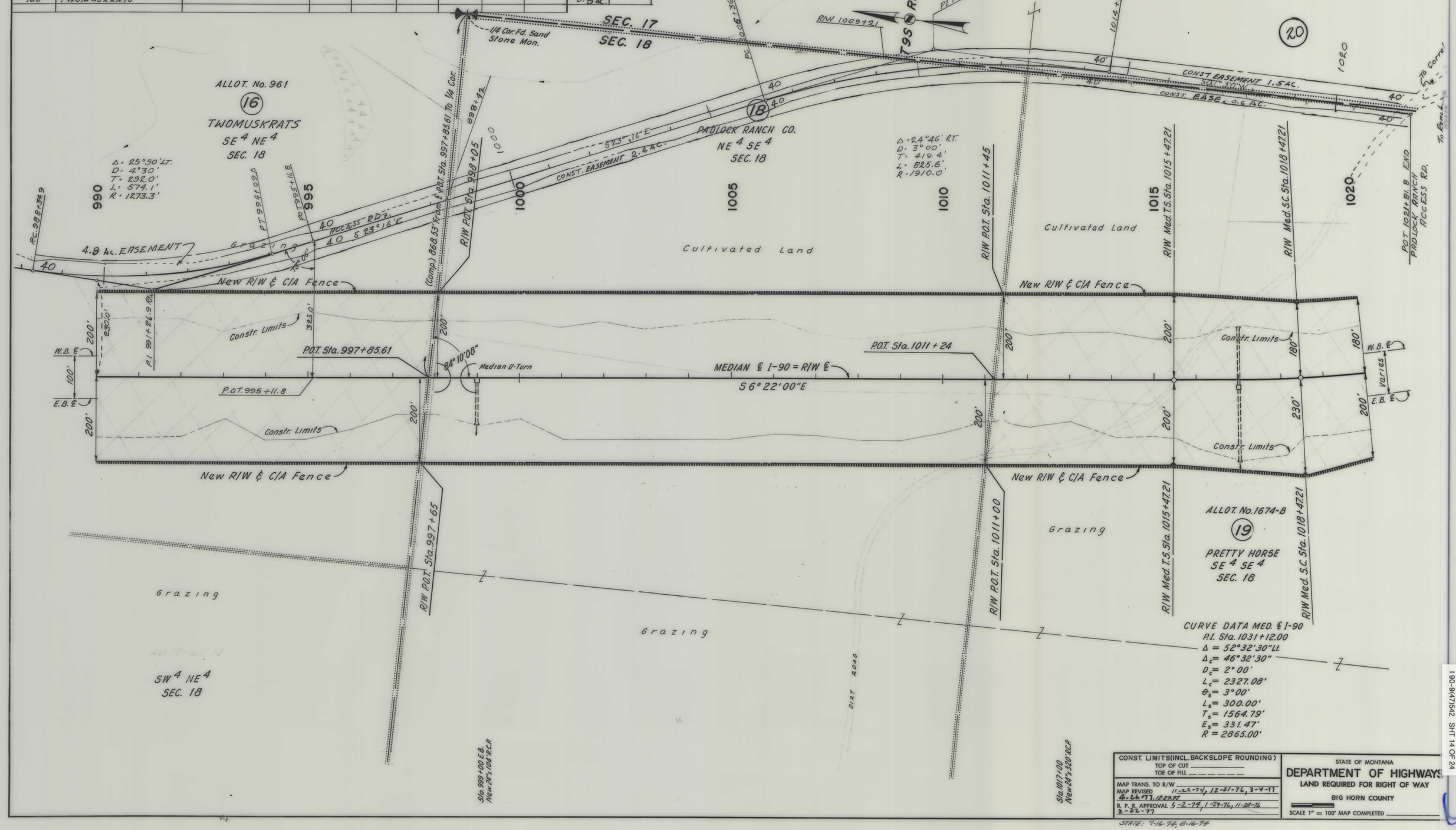

CURVE DATA MED. ℄ I-90
P.I. Sta. 1031+12.00
$\Delta = 52°32'30''$ Lt.
$\Delta_c = 46°32'30''$
$D_c = 2°00'$
$L_c = 2327.08'$
$\theta_s = 3°00'$
$L_s = 300.00'$
$T_s = 1564.79'$
$E_s = 331.47'$
$R = 2865.00'$

CONST. LIMITS (INCL. BACKSLOPE ROUNDING)
TOP OF CUT _____
TOE OF FILL _____

MAP TRANS. TO R/W 11-22-74, 12-21-76, 3-4-77
MAP REVISED 4-26-77, 12-22-77
B. P. R. APPROVAL 5-2-74, 1-29-76, 11-21-76, 2-22-77

STATE: 7-16-74, 8-16-74

STATE OF MONTANA
DEPARTMENT OF HIGHWAYS
LAND REQUIRED FOR RIGHT OF WAY
BIG HORN COUNTY
SCALE 1" = 100' MAP COMPLETED _____

I 90-9(47)542 SHT 14 OF 24

FED. ROAD DIST. NO.	STATE	FED. AID PROJECT NUMBERS CONST. NO.	R/W NO.	STATE NO.	SHEET NO.	TOTAL SHEETS
8	MONT.	I-90-9(38)542	I-90-9(47)542		15	24

OWNERSHIPS

PARCEL	NAME	ADDRESS	TOTAL ACREAGE	GROSS TAKE ACREAGE	P. T. W. ACREAGE	NET TAKE ACREAGE	REMAINDER LEFT	REMAINDER RIGHT	PERMIT	EASE
19	PRETTY HORSE		200	20.2		20.2	14.5	165.3		0.6Ac
20	FLYING V. CATTLE CO.	Box 266, Ranchester, Wyoming	240	7.8		7.8	231.4	0.8		1.5Ac
21	PADLOCK RANCH CO.	Ranchester, Wyoming	4229.0							0.3Ac
3, 11 & 20	FLYING V. CATTLE CO.	Box 266, Ranchester, Wyoming	535			67.1				0.5Ac

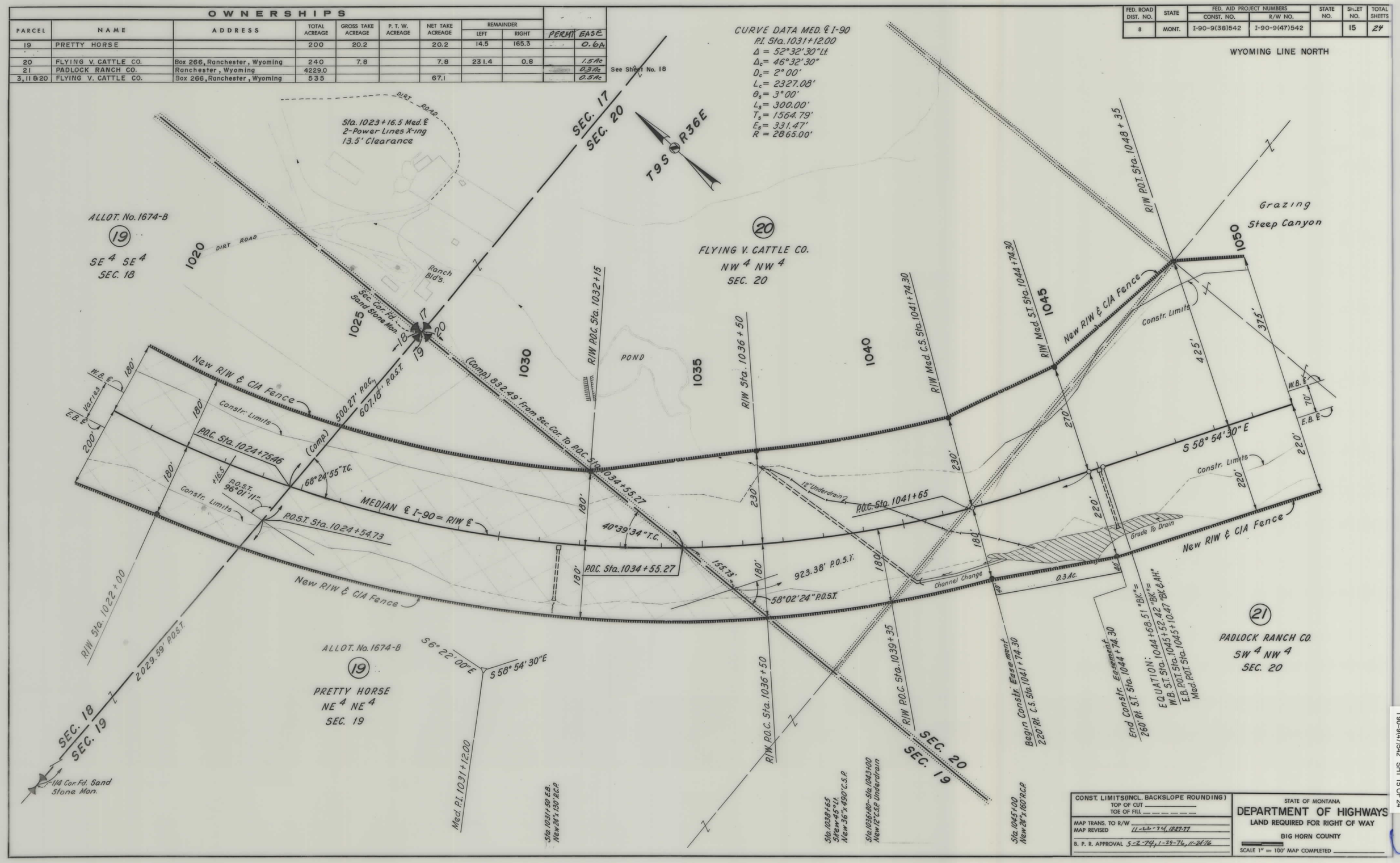

I 90-9(47)542 SHT 15 OF 24

FED. ROAD DIST. NO.	STATE	FED. AID PROJECT NUMBERS CONST. NO.	FED. AID PROJECT NUMBERS R/W NO.	STATE NO.	SHEET NO.	TOTAL SHEETS
8	MONT.	I-90-9(38)542	I-90-9(47)542		16	24

OWNERSHIPS

PARCEL	NAME	ADDRESS	TOTAL ACREAGE	GROSS TAKE ACREAGE	P. T. W. ACREAGE	NET TAKE ACREAGE	REMAINDER LEFT	REMAINDER RIGHT	CONSTR. EASEMENT LEFT	CONSTR. EASEMENT RIGHT
21	PADLOCK RANCH CO.	Ranchester, Wyoming	4229.0							0.80

See Sheet No. 18

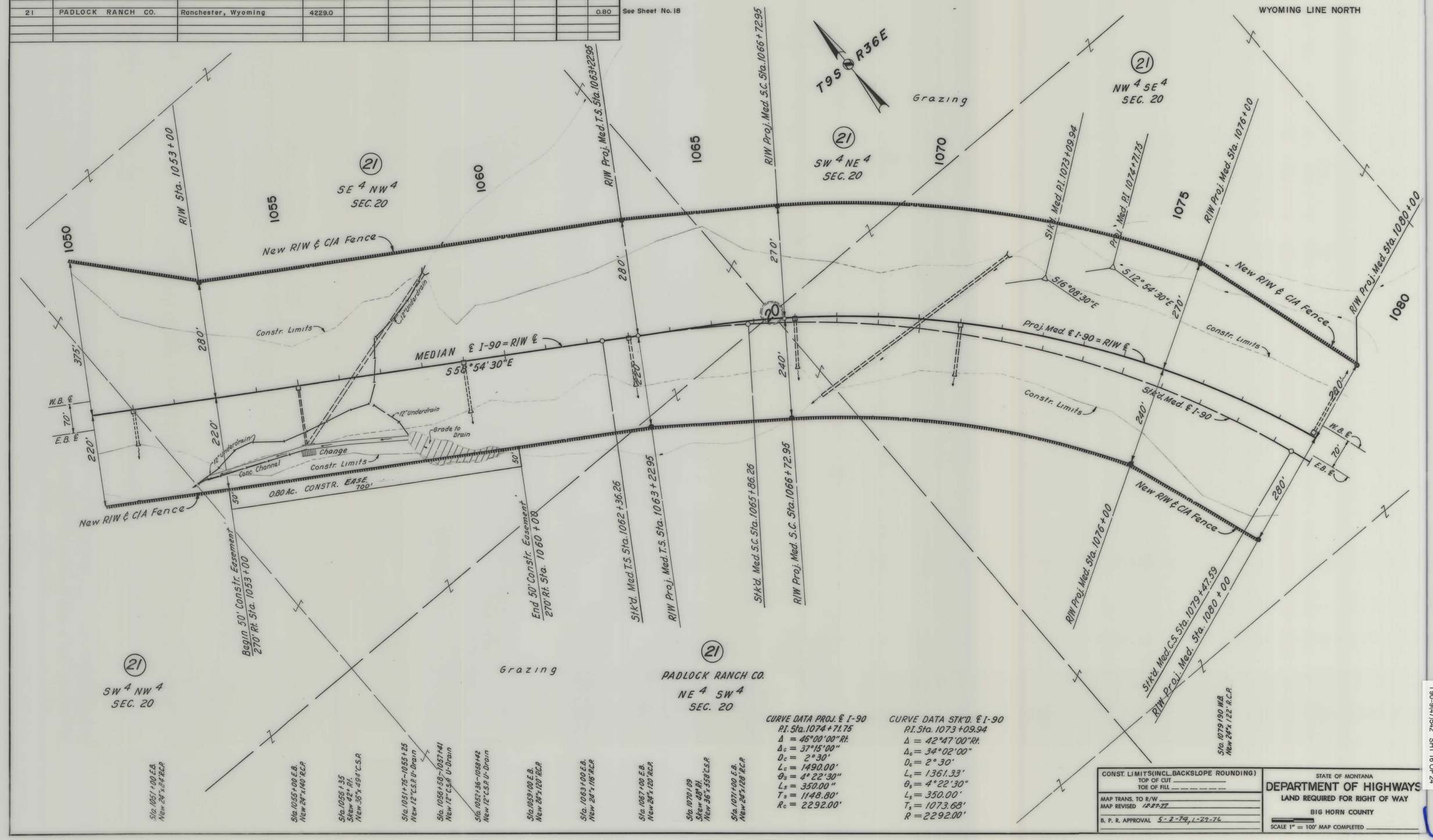

CURVE DATA PROJ. ℄ I-90
P.I. Sta. 1074+71.75
$\Delta = 46°00'00''$ Rt.
$\Delta_c = 37°15'00''$
$D_c = 2°30'$
$L_c = 1490.00'$
$\theta_s = 4°22'30''$
$L_s = 350.00''$
$T_s = 1148.80'$
$R_c = 2292.00'$

CURVE DATA STK'D. ℄ I-90
P.I. Sta. 1073+09.94
$\Delta = 42°47'00''$ Rt.
$\Delta_c = 34°02'00''$
$D_c = 2°30'$
$L_c = 1361.33'$
$\theta_s = 4°22'30''$
$L_s = 350.00'$
$T_s = 1073.68'$
$R = 2292.00'$

CONST. LIMITS (INCL. BACKSLOPE ROUNDING)
TOP OF CUT _____
TOE OF FILL _____

MAP TRANS. TO R/W _____
MAP REVISED 12-27-77

B. P. R. APPROVAL 5-2-74, 1-29-76

STATE OF MONTANA
DEPARTMENT OF HIGHWAYS
LAND REQUIRED FOR RIGHT OF WAY
BIG HORN COUNTY
SCALE 1" = 100' MAP COMPLETED _____

I-90-9(47)542 SHT 16 OF 24

FED. ROAD DIST. NO.	STATE	FED. AID PROJECT NUMBERS CONST. NO.	R/W NO.	STATE NO.	SHEET NO.	TOTAL SHEETS
8	MONT.	I-90-9(38)542	I-90-9(47)542		17	24

OWNERSHIPS

PARCEL	NAME	ADDRESS	TOTAL ACREAGE	GROSS TAKE ACREAGE	P. T. W. ACREAGE	NET TAKE ACREAGE	REMAINDER LEFT	REMAINDER RIGHT	EASEMENT LEFT	EASEMENT RIGHT
21	PADLOCK RANCH CO.	Ranchester, Wyoming	4229.0							

See Sheet No. 18

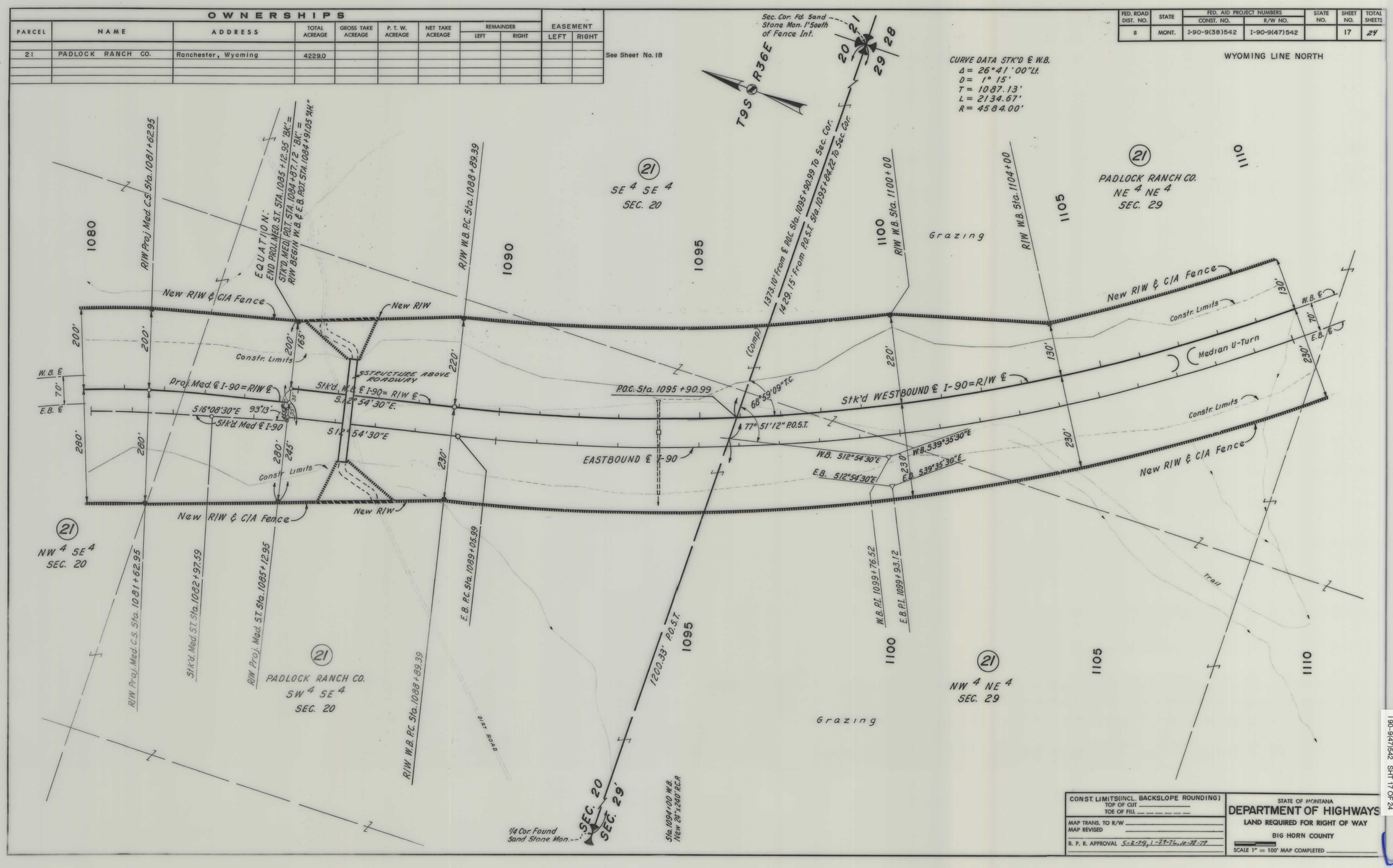

CONST. LIMITS (INCL. BACKSLOPE ROUNDING)	STATE OF MONTANA DEPARTMENT OF HIGHWAYS
TOP OF CUT _____ TOE OF FILL _____	LAND REQUIRED FOR RIGHT OF WAY
MAP TRANS. TO R/W _____ MAP REVISED _____	BIG HORN COUNTY
B. P. R. APPROVAL 5-2-74, 1-27-76, 12-27-77	SCALE 1" = 100' MAP COMPLETED _____

I 90-9(47)542 SHT 17 OF 24

FED. ROAD DIST. NO.	STATE	FED. AID PROJECT NUMBERS CONST. NO.	R/W NO.	STATE NO.	SHEET NO.	TOTAL SHEETS
8	MONT.	I-90-9(38)542	I-90-9(47)542		18	24

OWNERSHIPS

PARCEL	NAME	ADDRESS	TOTAL ACREAGE	GROSS TAKE ACREAGE	P. T. W. ACREAGE	NET TAKE ACREAGE	REMAINDER LEFT	REMAINDER RIGHT	EASEMENT LEFT	EASEMENT RIGHT	PERMIT LEFT	PERMIT RIGHT
21	PADLOCK RANCH CO.	Ranchester, Wyoming	4229.0	86.1		86.1	820.1	3322.8				
										1.4		
22	CHARLES & LILLIAN KANE	Wolf, Wyoming	1387.0									
18 & 21	PADLOCK RANCH CO.	Ranchester, Wyoming	4229.0			98.3						

See Sheet No. 21

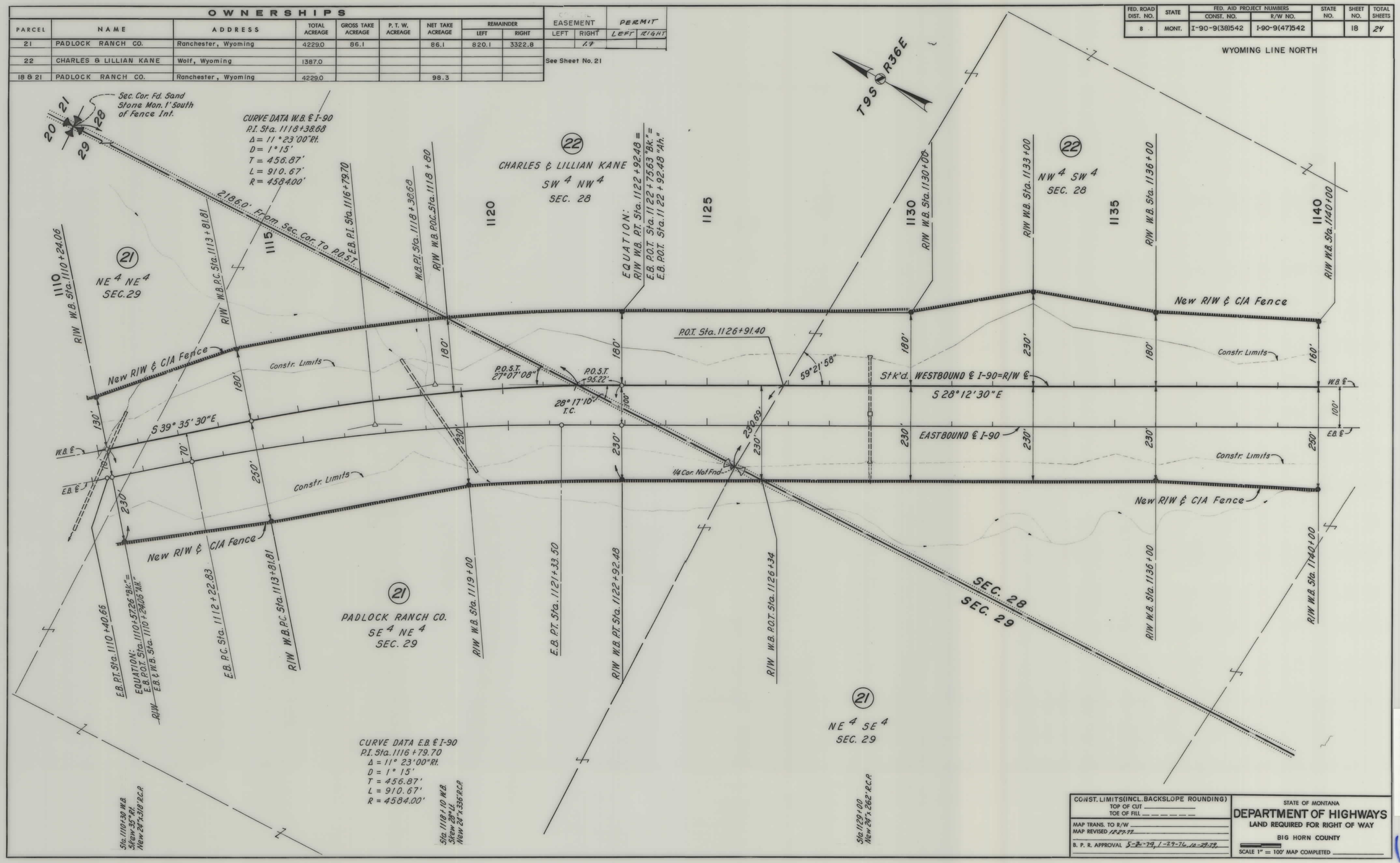

CONST. LIMITS (INCL. BACKSLOPE ROUNDING)
TOP OF CUT _____
TOE OF FILL _ _ _ _ _ _
MAP TRANS. TO R/W _____
MAP REVISED 12-27-77
B. P. R. APPROVAL 5-22-79, 1-29-76, 10-29-79

STATE OF MONTANA
DEPARTMENT OF HIGHWAYS
LAND REQUIRED FOR RIGHT OF WAY
BIG HORN COUNTY
SCALE 1" = 100' MAP COMPLETED _____

I 90-9(47)542 SHT 18 OF 24

FED. ROAD DIST. NO.	STATE	FED. AID PROJECT NUMBERS CONST. NO.	FED. AID PROJECT NUMBERS R/W NO.	STATE NO.	SHEET NO.	TOTAL SHEETS
8	MONT.	I-90-9(38)542	I-90-9(37)542		19	24

WYOMING LINE NORTH

OWNERSHIPS

PARCEL	NAME	ADDRESS	TOTAL ACREAGE	GROSS TAKE ACREAGE	P. T. W. ACREAGE	NET TAKE ACREAGE	REMAINDER LEFT	REMAINDER RIGHT	CONSTR. EASEMENT LEFT	CONSTR. EASEMENT RIGHT	
22	CHARLES & LILLIAN KANE		1387.0							0.6	See Sheet No. 21

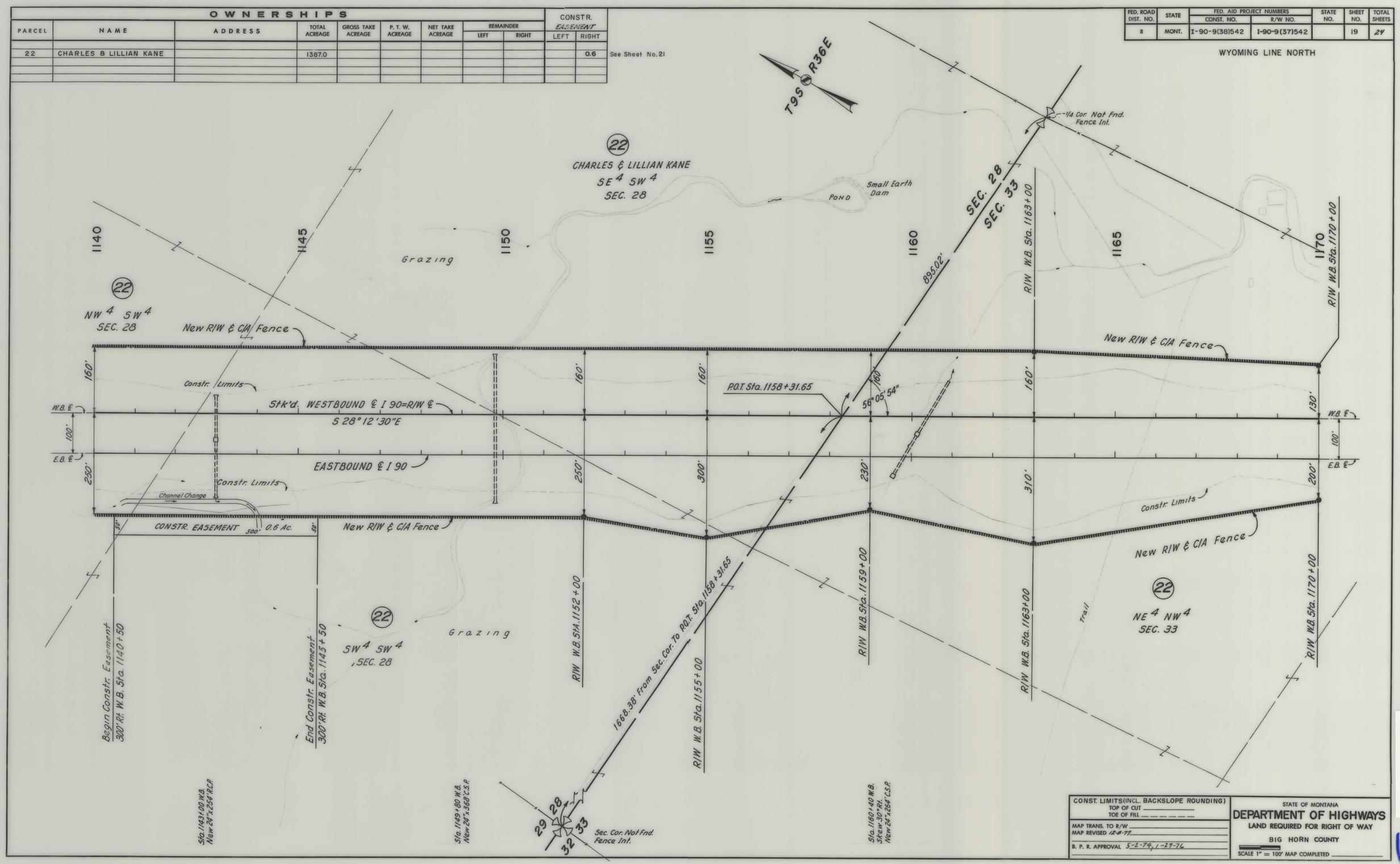

CONST. LIMITS (INCL. BACKSLOPE ROUNDING)
TOP OF CUT _____
TOE OF FILL _ _ _ _ _ _

MAP TRANS. TO R/W _____
MAP REVISED 12-8-77

B. P. R. APPROVAL 5-2-74, 1-29-76

STATE OF MONTANA
DEPARTMENT OF HIGHWAYS
LAND REQUIRED FOR RIGHT OF WAY
BIG HORN COUNTY
SCALE 1" = 100' MAP COMPLETED _____

I 90-9(37)542 SHT 19 OF 24

FED. ROAD DIST. NO.	STATE	FED. AID PROJECT NUMBERS CONST. NO.	FED. AID PROJECT NUMBERS R/W NO.	STATE NO.	SHEET NO.	TOTAL SHEETS
8	MONT.	I-90-9(38)542	I-90-9(47)542		20	24

OWNERSHIPS

PARCEL	NAME	ADDRESS	TOTAL ACREAGE	GROSS TAKE ACREAGE	P. T. W. ACREAGE	NET TAKE ACREAGE	REMAINDER LEFT	REMAINDER RIGHT
22	CHARLES & LILLIAN KANE		1387.0					

See Sheet No. 21

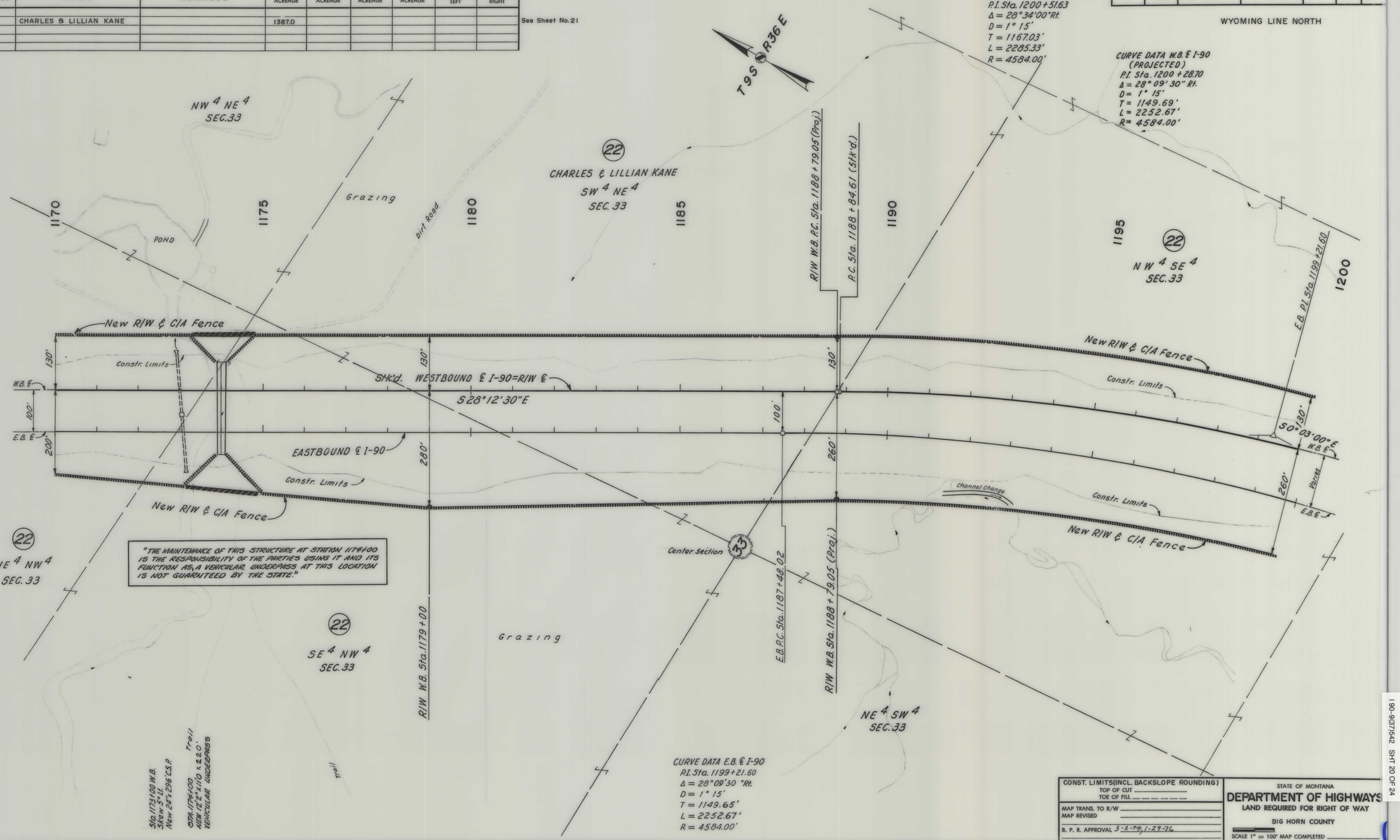

CONST. LIMITS (INCL. BACKSLOPE ROUNDING)
TOP OF CUT
TOE OF FILL

MAP TRANS. TO R/W
MAP REVISED
B. P. R. APPROVAL 5-2-79, 1-29-76

STATE OF MONTANA
DEPARTMENT OF HIGHWAYS
LAND REQUIRED FOR RIGHT OF WAY
BIG HORN COUNTY
SCALE 1" = 100' MAP COMPLETED

I 90-9(37)542 SHT 20 OF 24

FED. ROAD DIST. NO.	STATE	FED. AID PROJECT NUMBERS CONST. NO.	R/W NO.	STATE NO.	SHEET NO.	TOTAL SHEETS
8	MONT.	I-90-9(38)542	I-90-9(47)542		21	24

OWNERSHIPS

PARCEL	NAME	ADDRESS	TOTAL ACREAGE	GROSS TAKE ACREAGE	P. T. W. ACREAGE	NET TAKE ACREAGE	REMAINDER LEFT	REMAINDER RIGHT	CONSTR. EASEMENT LEFT	CONSTR. EASEMENT RIGHT
22	CHARLES & LILLIAN KANE		1387.0	86.3		86.3	1081.4	219.3		0.6

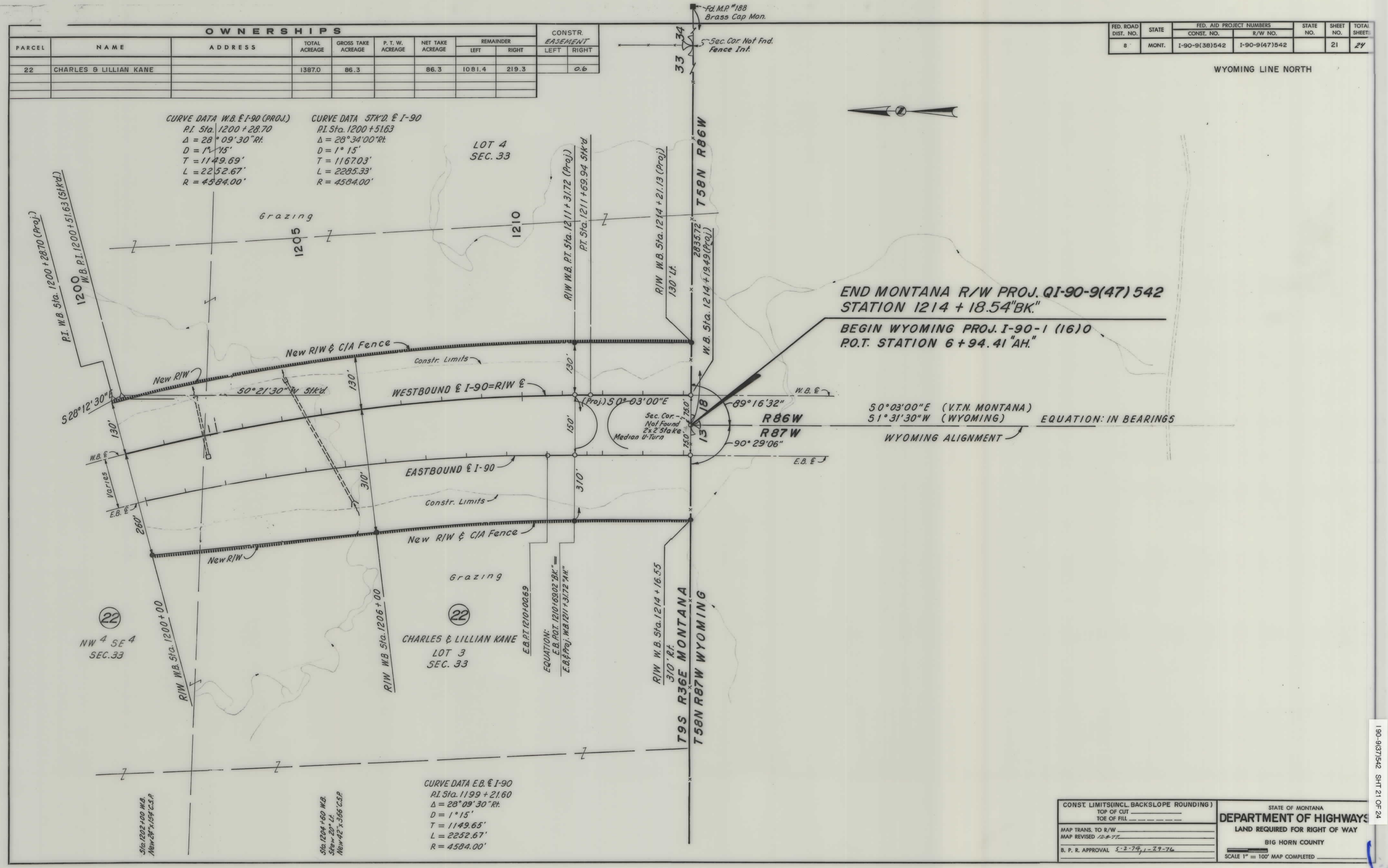

CONST. LIMITS (INCL. BACKSLOPE ROUNDING)
TOP OF CUT
TOE OF FILL
MAP TRANS. TO R/W
MAP REVISED 12-8-77
B. P. R. APPROVAL 5-2-79, 1-29-76

STATE OF MONTANA
DEPARTMENT OF HIGHWAYS
LAND REQUIRED FOR RIGHT OF WAY
BIG HORN COUNTY
SCALE 1" = 100' MAP COMPLETED

I 90-9(37)542 SHT 21 OF 24

FED. ROAD DIST. NO.	STATE OF MONTANA	FED. AID PROJECT NUMBERS CONST. NO.	R/W NO.	STATE NO.	SHEET NO.	TOTAL SHEETS
8			I-90-9(47)542		22	24

OWNERSHIPS

PARCEL	NAME	ADDRESS	TOTAL AREA	GROSS R/W AREA	P. T. W. AREA	AREA TO BE ACQUIRED	REMAINDER LEFT	REMAINDER RIGHT	CONST. PERMIT AREA
23	PADLOCK RANCH CO.		SEE	SHEET	#	23			

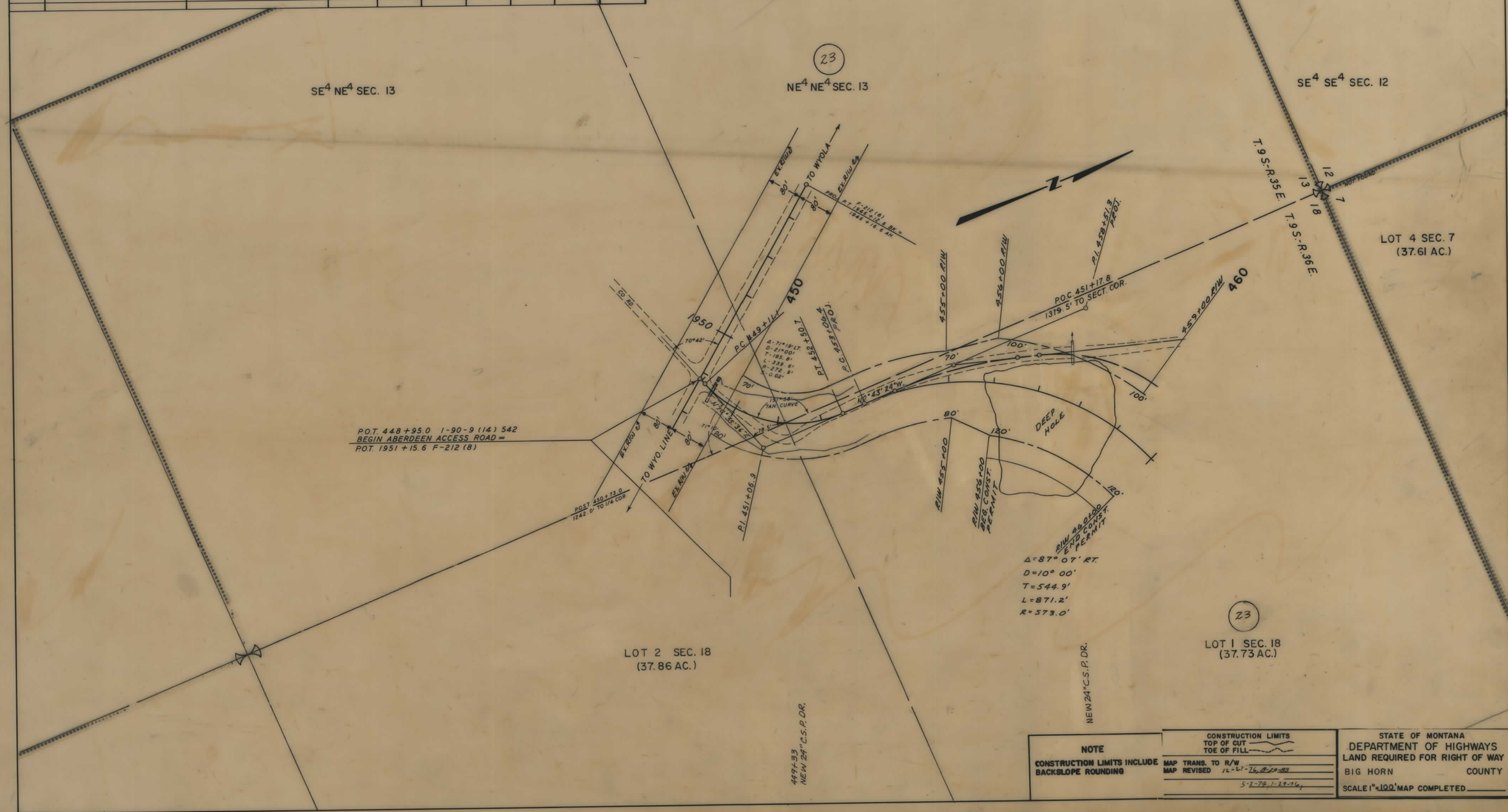

NOTE

CONSTRUCTION LIMITS INCLUDE BACKSLOPE ROUNDING

CONSTRUCTION LIMITS
TOP OF CUT
TOE OF FILL

MAP TRANS. TO R/W
MAP REVISED 12-21-76, 8-29-83
5-2-74, 1-29-76

STATE OF MONTANA
DEPARTMENT OF HIGHWAYS
LAND REQUIRED FOR RIGHT OF WAY
BIG HORN COUNTY
SCALE 1" = 100' MAP COMPLETED

I 90-9(47)542 SHT 22 OF 24

FED. ROAD DIST. NO.	STATE OF MONTANA	FED. AID PROJECT NUMBERS CONST. NO.	R/W NO.	STATE NO.	SHEET NO.	TOTAL SHEETS
8			1-90-9(47)542		23	24

OWNERSHIPS

PARCEL	NAME	ADDRESS	TOTAL AREA	GROSS R/W AREA	P. T. W. AREA	AREA TO BE ACQUIRED	REMAINDER LEFT	REMAINDER RIGHT	CONST. PERMIT AREA
23*	PADLOCK RANCH CO.			11.4 AC.	0	11.4 AC.			0.37 AC.
24*	CROW TRIBE		SEE	SHEET	#8	4			

*PARCELS 23, 24, 25 & 26 TO BE SECURED AS EASEMENTS IN THE NAME OF THE COUNTY USING NON-PARTICIPATING FUNDS

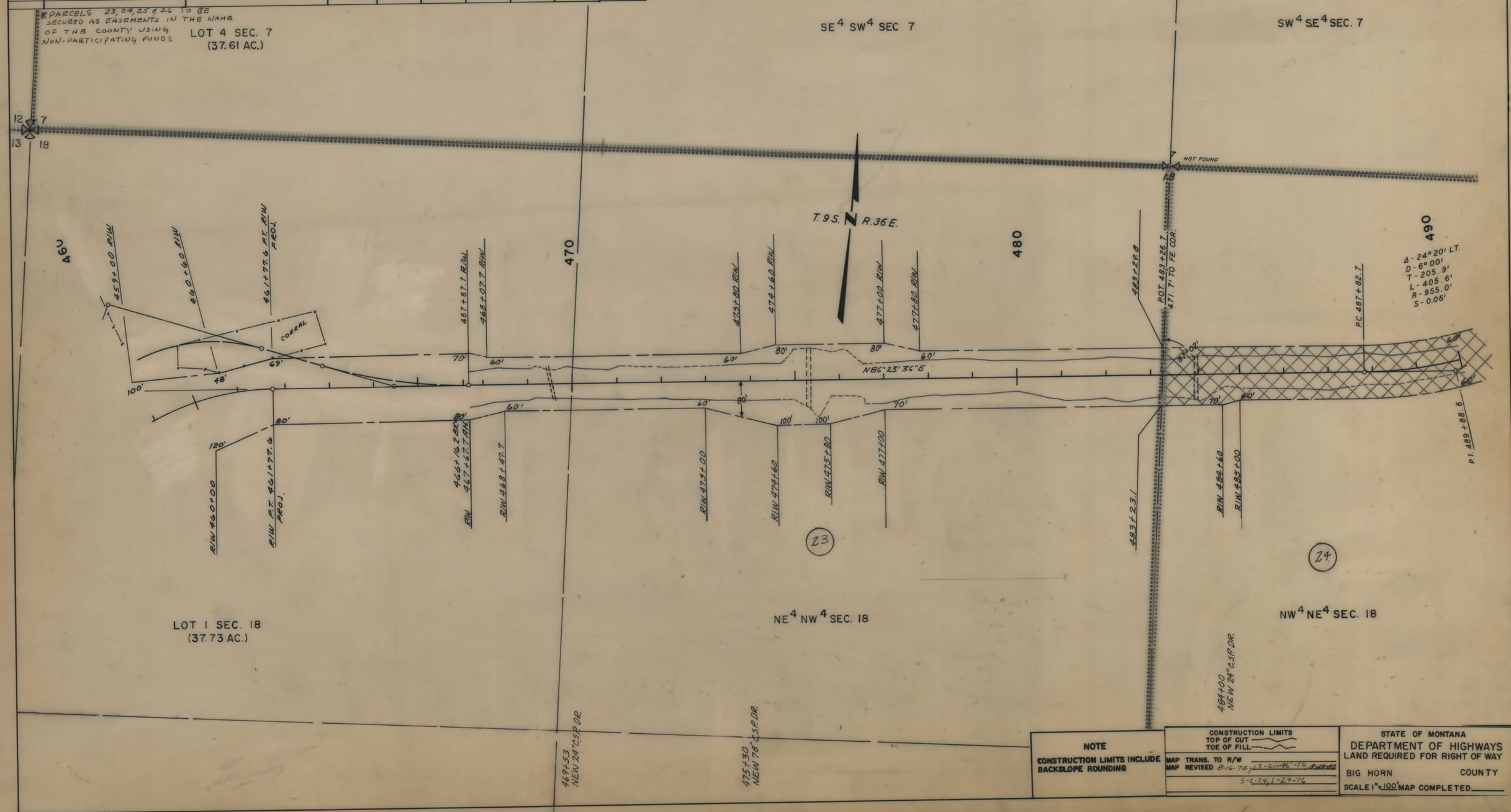

NOTE

CONSTRUCTION LIMITS INCLUDE BACKSLOPE ROUNDING

CONSTRUCTION LIMITS
TOP OF CUT
TOE OF FILL

MAP TRANS. TO R/W
MAP REVISED 8-16-74, 12-2-76, 8-29-82
5-2-74, 1-29-76

STATE OF MONTANA
DEPARTMENT OF HIGHWAYS
LAND REQUIRED FOR RIGHT OF WAY

BIG HORN COUNTY

SCALE 1" = 100' MAP COMPLETED

1 90-9(47)542 SHT 23 OF 24

FED. ROAD DIST. NO.	STATE OF MONTANA	FED. AID PROJECT NUMBERS CONST. NO.	R/W NO.	STATE NO.	SHEET NO.	TOTAL SHEETS
8			I-90-9(47)542		24	24

OWNERSHIPS

PARCEL	NAME	ADDRESS	TOTAL AREA	GROSS R/W AREA	P. T. W. AREA	AREA TO BE ACQUIRED	REMAINDER LEFT	REMAINDER RIGHT	CONST. PERMIT AREA
24 ✱	CROW TRIBE		77.2 AC.	3.0 AC.	0	3.0 AC.	8.6 AC.	65.6 AC.	
25 ✱	TWO MUSKRATS	ALLOT. # 961	46.2 AC.	1.2 AC.	0	1.2 AC.	2.8 AC.	42.2 AC.	
26 ✱	LIVINIA LITTLELIGHT, 2847			1.5 AC.	0	1.5 AC.			

✱ PARCELS 23, 24, 25 & 26 TO BE SECURED AS EASEMENTS IN THE NAME OF THE COUNTY USING NON-PARTICIPATING FUNDS.

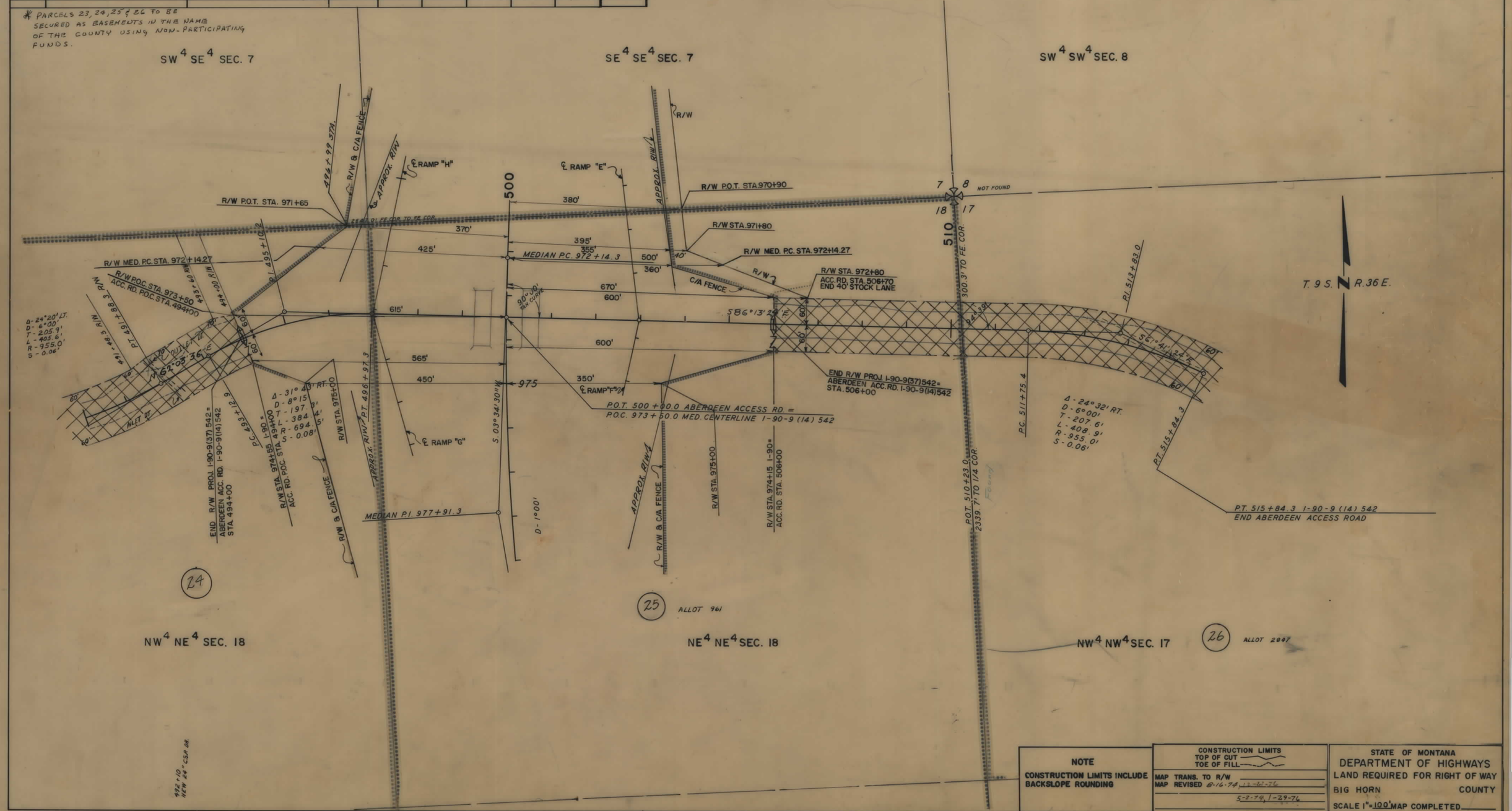

NOTE

CONSTRUCTION LIMITS INCLUDE BACKSLOPE ROUNDING

CONSTRUCTION LIMITS
TOP OF CUT
TOE OF FILL

MAP TRANS. TO R/W
MAP REVISED 6-16-74, 12-20-76
5-2-74, 1-29-76

STATE OF MONTANA
DEPARTMENT OF HIGHWAYS
LAND REQUIRED FOR RIGHT OF WAY
BIG HORN COUNTY
SCALE 1" = 100' MAP COMPLETED

I 90-9(47)542 SHT 24 OF 24

(37)?