PLANS
NOT
TO
SCALE

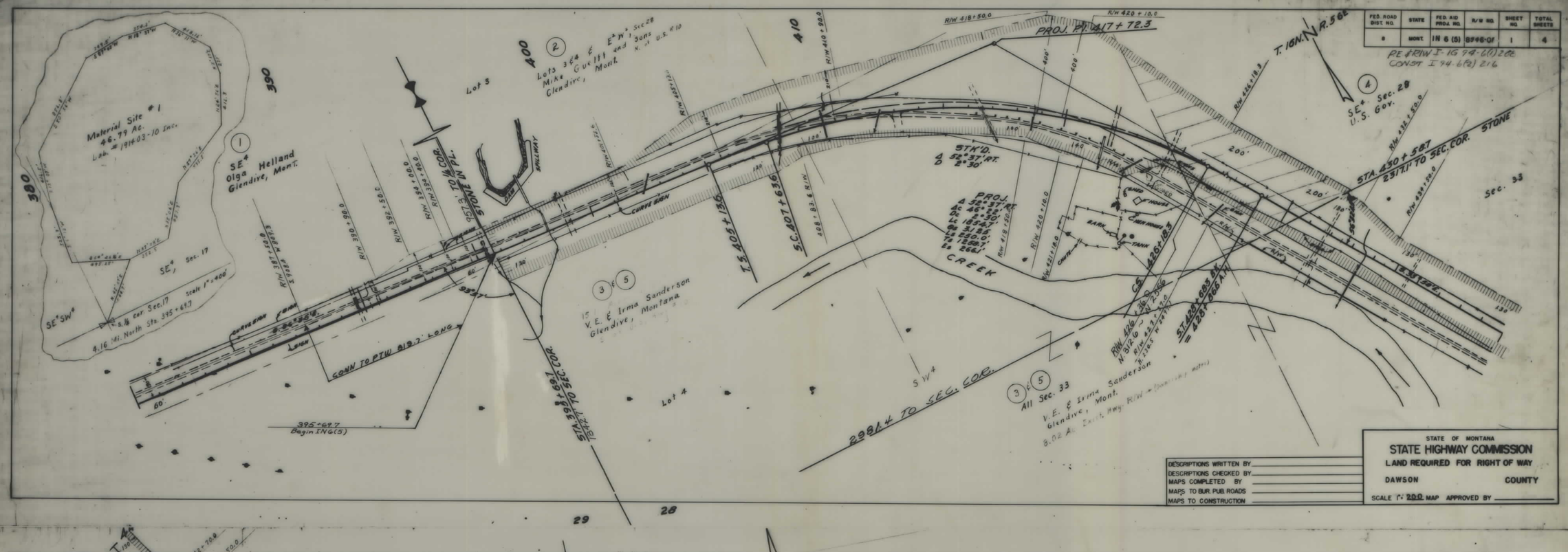


I-IG 94-6(1)280 SHT 1&2 OF 4

| FED. ROAD DIST. NO. | STATE | FED. AID PROJ. NO. | R/W NO. | SHEET NO. | TOTAL SHEETS |
|---|---|---|---|---|---|
| 8 | MONT. | IN 6(5) | 8846-01 | 3 | 4 |

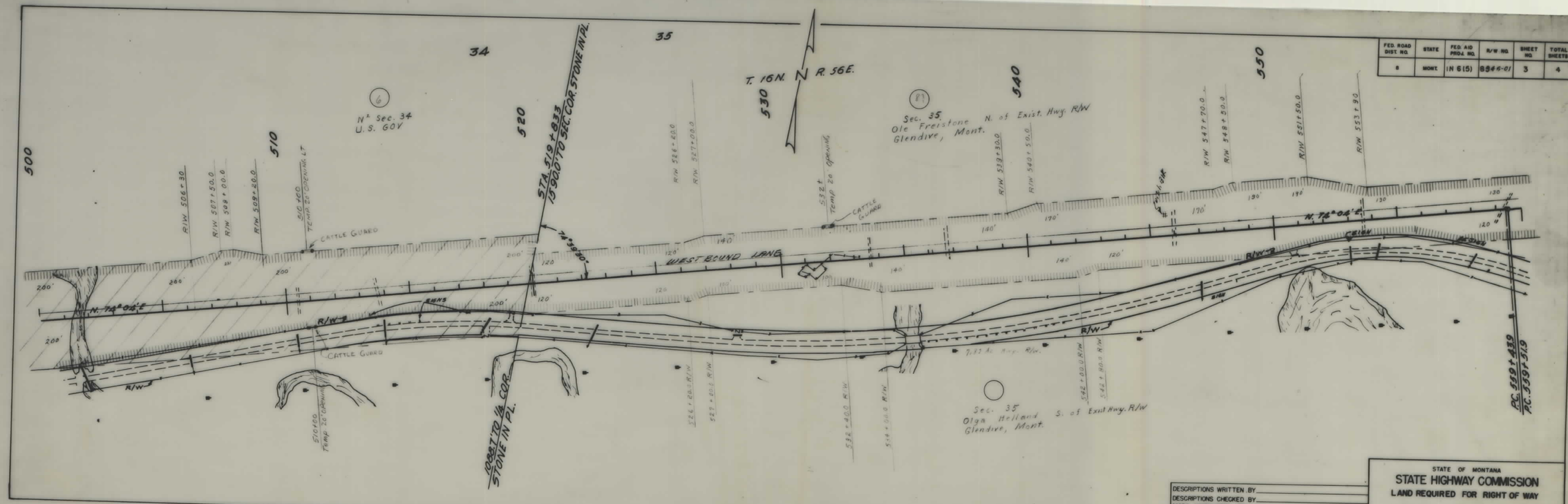


DESCRIPTIONS WRITTEN BY
DESCRIPTIONS CHECKED BY
MAPS COMPLETED BY
MAPS TO BUR. PUB. ROADS
MAPS TO CONSTRUCTION

STATE OF MONTANA
STATE HIGHWAY COMMISSION
LAND REQUIRED FOR RIGHT OF WAY
DAWSON COUNTY
SCALE 1" = 200' MAP APPROVED BY

| FED. ROAD DIST. NO. | STATE | FED. AID PROJ. NO. | R/W NO. | SHEET NO. | TOTAL SHEETS |
|---|---|---|---|---|---|
| 8 | MONT. | IN 6(5) | 8846-01 | 4 | 4 |

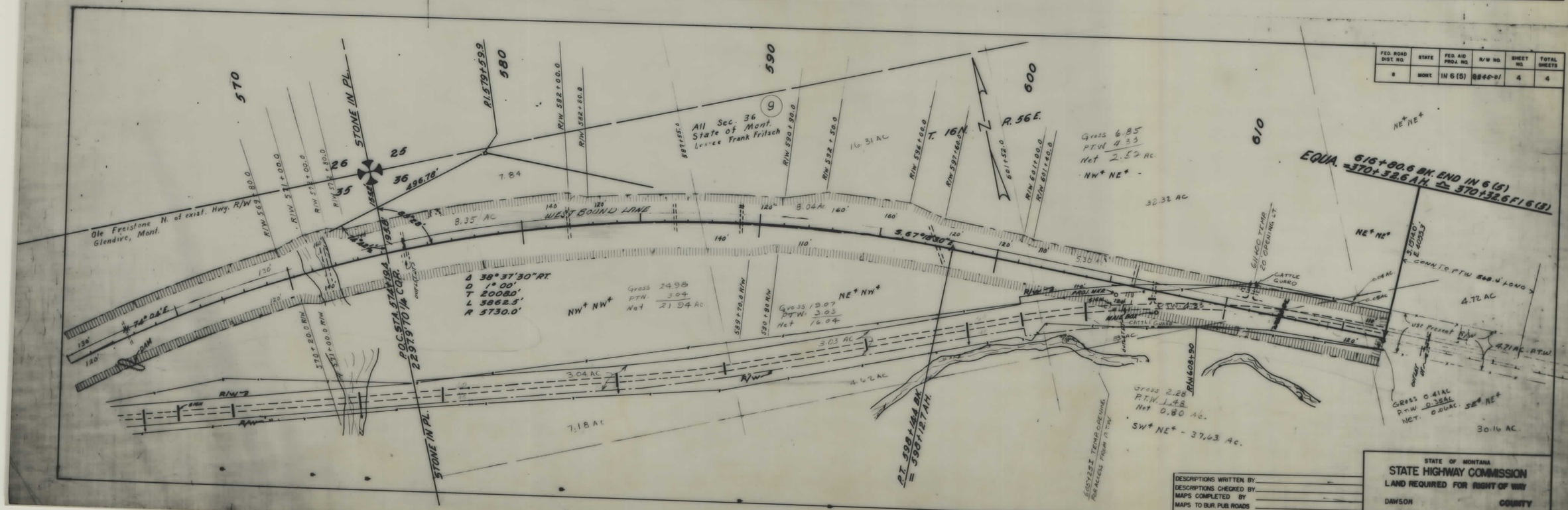


DESCRIPTIONS WRITTEN BY
DESCRIPTIONS CHECKED BY
MAPS COMPLETED BY
MAPS TO BUR. PUB. ROADS
MAPS TO CONSTRUCTION

STATE OF MONTANA
STATE HIGHWAY COMMISSION
LAND REQUIRED FOR RIGHT OF WAY
DAWSON COUNTY

I-IG 94-6(1)280 SHT 3&4 OF 4