PLANS
NOT
TO
SCALE

FED. ROAD DIST. NO.	STATE OF MONTANA	FED. AID PROJECT NUMBERS		STATE NO.	SHEET NO.	TOTAL SHEETS
		CONST. NO.	R/W NO.			
8			I-IG-94-5(4) 173	8945-04	1	3

TERRY NORTHEAST

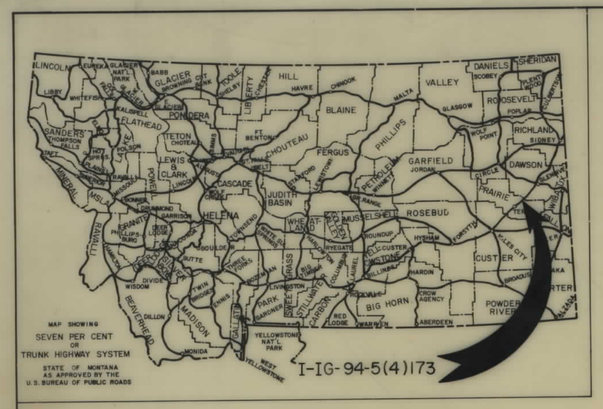

STATE OF MONTANA

STATE HIGHWAY COMMISSION

RIGHT OF WAY PLAN OF

FEDERAL AID PROJECT NO. I-IG-94-5(4)173 R/W I-IG-94-5( ) CONST.

(7) 174

TERRY NORTHEAST

6.650 MILES

INDEX

PARCEL NO.	OWNERSHIPS	SHEET NO.
1	N.P. RY-R/W	2
2	N.P. RAILWAY-A CORP.	2
3	ALBERT & BERTHA STROBEL	2,3&4
4	SHELDON.H. & DELPHA.H. TUSLER	4
5	LESTER.D. & ROSE.M. TUSLER	4,5&6
6	C.M.ST.P. & P.R.R.	5,6&9
7	DELBERT.A. & EDNA.H. RADER	5&6
8	ALBERT.R.RAIHL,JR,PEARL.E.SELLARS & PHYLLIS.E.RAIHL & HARRY RAIHL	5&6
9	ALBERT.R.RAIHL,JR.,PEARL.E.SELLARS & PHYLLIS.E.DAVIDSON	6&7
10	AMERICAN TEL. & TEL. CO. INC.	7
11	ALBERT.R.RAIHL,JR.,PEARL.E.SELLARS & PHYLLIS.E.RAIHL & HARRY RAIHL	7&8
12, 15	LLOYD.E. & HELEN PROUDFOOT	8,9&10
13, 14	ALBERT.R.RAIHL,JR.,PEARL.E.SELLARS, PHYLLIS.E.RAIHL & HARRY RAIHL	8&9
16,23	ADOLPH & IDA SCHOTT	13,10,11&12
17 17A	THEODOR ALDINGER	10,11&12
18A, 18, 20	JAMES.C. & MYRTLE VAN WHEELER	13&12,13&14
19	FRED.J. & CAROLINE KAUL	15,13&14
21, 22	21A,21B,21C MYRTLE VAN WHEELER	16,14&15
24	LUDWIG & EMMA STROBEL	13

CONVENTIONAL SIGNS

- RIGHT OF WAY LINE
- CENTERLINE (℄) OR PROJECTED LINE
- STK'D. CENTERLINE
- PARCEL NUMBER (2)
- OWNERSHIP BOUNDARY
- R/W USE EXISTING R/W LT. OR RT.
- PRESENT TRAVELED WAY (P.T.W.)
- R/W LINE FENCED
- RAILROAD R/W
- CONSTRUCTION LIMITS CUT — FILL
- FENCE LINE
- CONTROL OF ACCESS WITH FENCE
- CONTROL OF ACCESS WITHOUT FENCE
- GATE IN FENCE
- CATTLE GUARD=24'
- STATE & NATIONAL BORDER LINES
- CITY OR TOWN LIMITS LINE
- COUNTY LINE
- RESERVATION LINE
- TOWNSHIP & SECTION LINE
- 1/2 SECTION LINE
- 1/4 SECTION LINE
- SECTION CORNER (FOUND / UNFOUND)
- 1/4 SECTION COR.
- 1/16 SECTION COR.
- CENTER OF SECTION
- TELEPHONE OR TELEGRAPH POLES IN PLACE
- POWER POLES IN PLACE
- TEL. OR TEL. OR POWER POLES TO BE MOVED
- NEW PIPES
- OLD PIPES IN PLACE
- OUTLET DITCH
- INLET DITCH
- DITCHES
- CHANNEL CHANGES (CH. CH.)
- BRIDGE
- RAILROADS

N

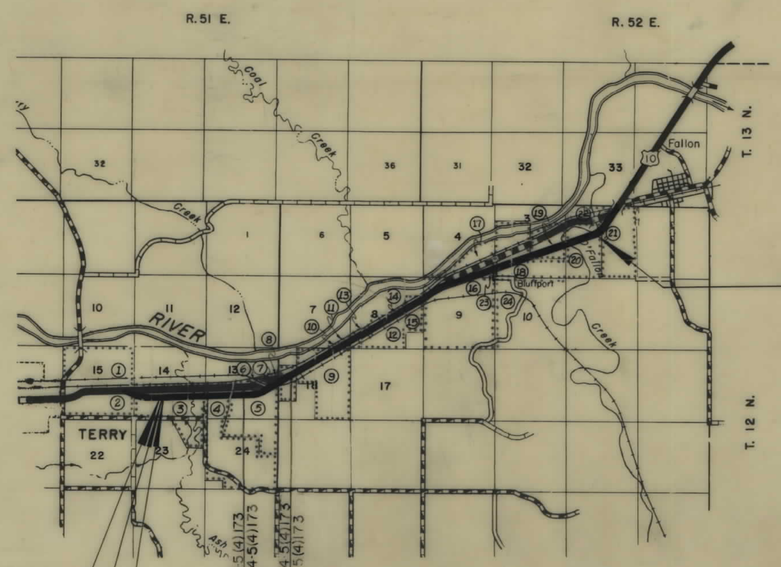

STATE HIGHWAY COMMISSION OF MONTANA

APPROVED:

STATE HIGHWAY ENGINEER DATE

DEPARTMENT OF COMMERCE
BUREAU OF PUBLIC ROADS

APPROVED:

DIVISION ENGINEER DATE

8-15-66 ~~7-12-66~~ ~~6-28-67~~

I-IG 94-5(4)173 SHT 1 OF 16

FED. ROAD DIST. NO.	STATE	FED. AID PROJECT NUMBERS CONST. NO.	R/W NO.	STATE NO.	SHEET NO.	TOTAL SHEETS
8	MONT.		I-IG-94-5(4)173	8945-04	2	16

OWNERSHIPS

PARCEL	NAME	ADDRESS	TOTAL AREA	GROSS R/W AREA	P.T.W. AREA	AREA TO BE ACQUIRED	REMAINDER LEFT	REMAINDER RIGHT
1	NORTHERN PACIFIC RY. — R/W	ST. PAUL, MINN.						
2	NORTHERN PACIFIC RY.	" " "		0.36 "		0.36 "		
3	ALBERT & BERTHA H. STROBEL	TERRY, MONT.	310.00 AC.	42.10 "	4.68 "	37.42 "		267.90 AC.

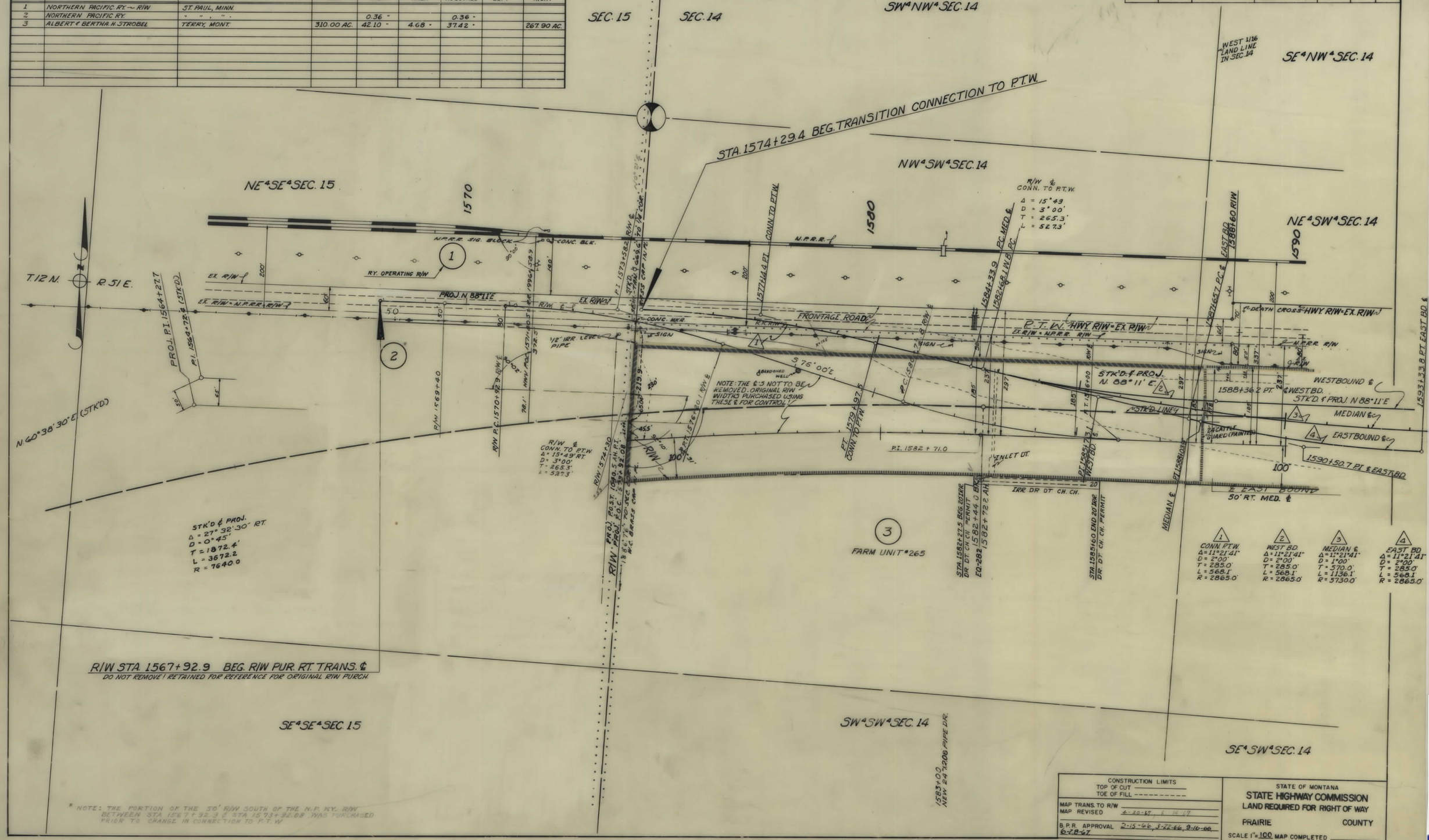

I-IG 94-5(4)173 SHT 2 OF 16

FED. ROAD DIST. NO.	STATE	FED. AID PROJECT NUMBERS CONST. NO.	R/W NO.	STATE NO.	SHEET NO.	TOTAL SHEETS
8	MONT.		I-IG-94-5(4)173	8945-04	3	16

OWNERSHIPS								
PARCEL	NAME	ADDRESS	TOTAL AREA	GROSS R/W AREA	P.T.W. AREA	AREA TO BE ACQUIRED	REMAINDER LEFT	REMAINDER RIGHT
3	SEE SHEET #1							

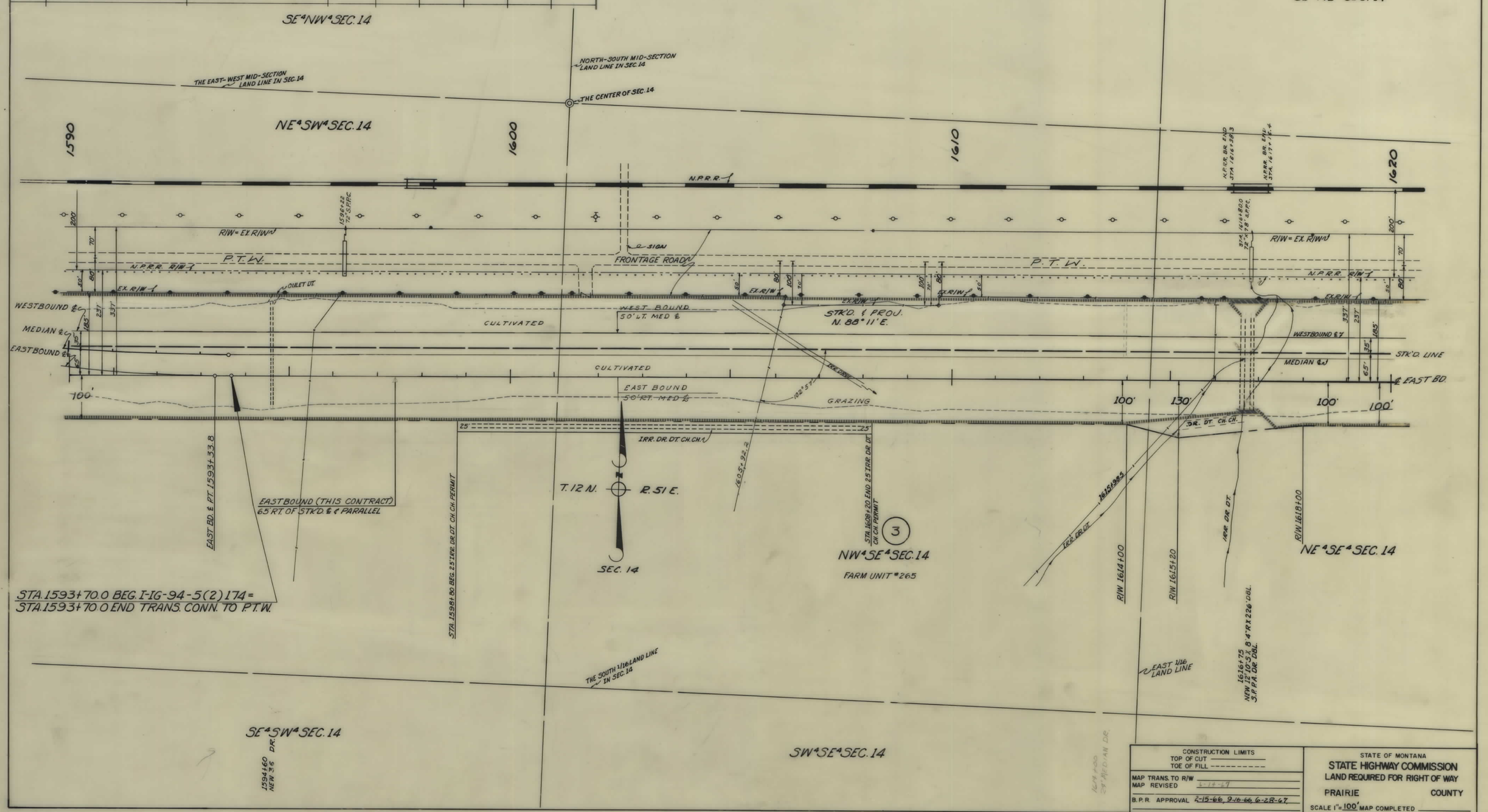

CONSTRUCTION LIMITS
TOP OF CUT
TOE OF FILL

MAP TRANS. TO R/W
MAP REVISED 5-14-69
B.P.R. APPROVAL 2-15-66, 9-16-66, 6-28-67

STATE OF MONTANA
STATE HIGHWAY COMMISSION
LAND REQUIRED FOR RIGHT OF WAY
PRAIRIE COUNTY
SCALE 1" = 100' MAP COMPLETED

I-IG 94-5(4)173 SHT 3 OF 16

FED. ROAD DIST. NO.	STATE	FED. AID PROJECT NUMBERS CONST. NO.	R/W NO.	STATE NO.	SHEET NO.	TOTAL SHEETS
8	MONT		I-IG-94-5(4)173	8945-04	4	16

OWNERSHIPS

PARCEL	NAME	ADDRESS	TOTAL AREA	GROSS R/W AREA	P.T.W. AREA	AREA TO BE ACQUIRED	REMAINDER LEFT	REMAINDER RIGHT
3	ALBERT & BERTHA H. STROBEL	TERRY, MONT.	310.00 AC.	42.10 AC.	4.68 AC.	37.42 AC.		267.90 AC.
4	SHELDON H. & DELPHA H. TUSLER	" , " .	210.80 "	16.21 "	1.18 "	15.03 "		194.59 "
5	LESTER D. & ROSE M. TUSLER	" , " .	377.98 "	21.48	4.52	16.96 "		356.50 "

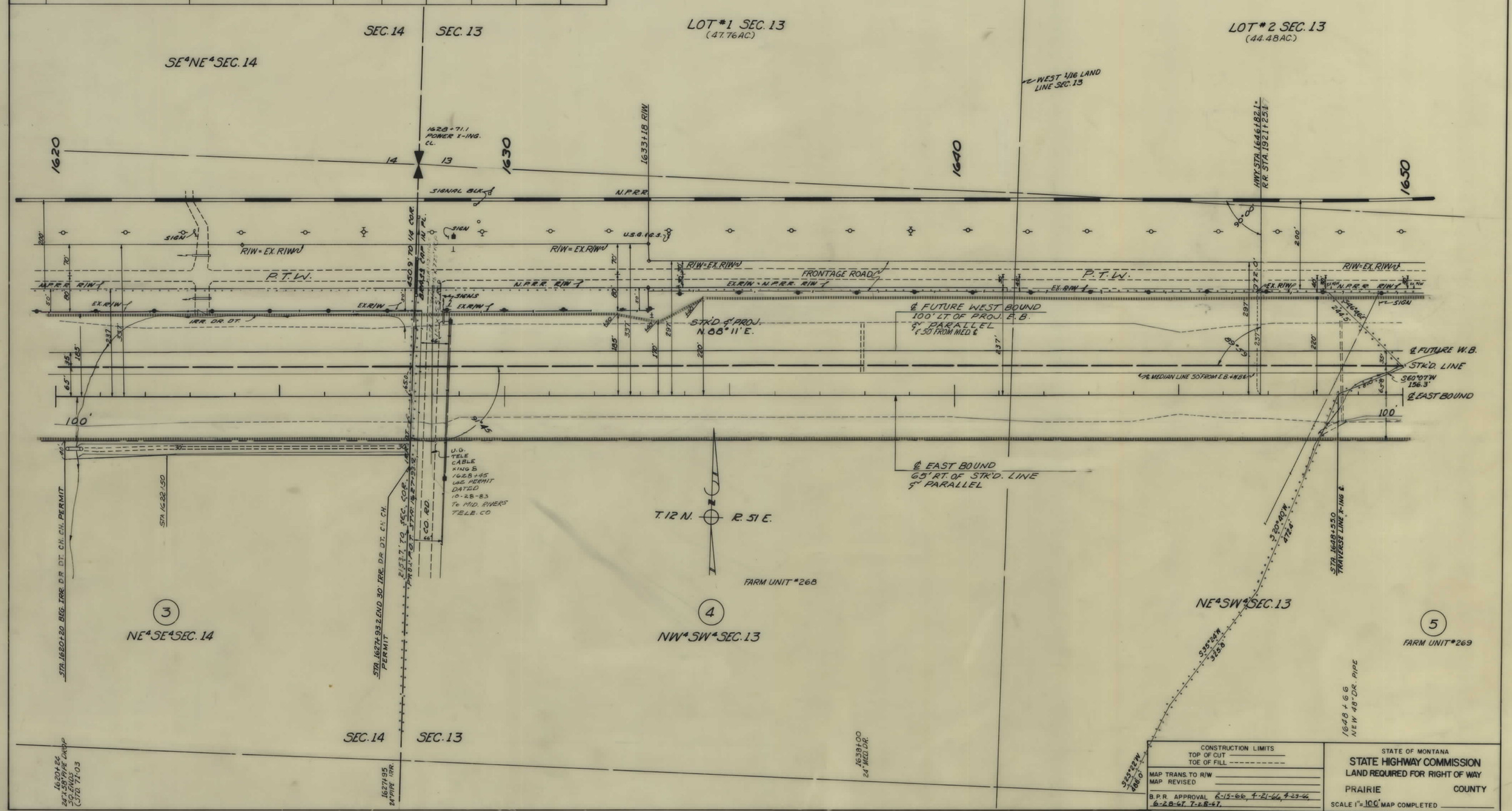

I-IG 94-5(4)173 SHT 4 OF 16

FED. ROAD DIST. NO.	STATE	FED. AID PROJECT NUMBERS CONST. NO.	R/W NO.	STATE NO.	SHEET NO.	TOTAL SHEETS
8	MONT.		I-IG-94-5(4)173	8945-04	5	16

OWNERSHIPS

PARCEL	NAME	ADDRESS	TOTAL AREA	GROSS R/W AREA	P.T.W. AREA	AREA TO BE ACQUIRED	REMAINDER LEFT	REMAINDER RIGHT
5	LESTER D. & ROSE M. TUSLER	TERRY, MONT.	377.98 AC.	21.48 AC.	4.52 AC.	16.96 AC.		356.50 AC.
6	MILWAUKEE R.R.	" " "		4.53 "		4.53 "		
7	DELBERT A. & EDNA H. RADER	" " "	4.40 "	1.93		1.93 "	2.47 "	
8	ALBERT R. RAHL, JR., PEARL E. SELLARS, & PHYLLIS E. RAHL & HARRY RAHL	% ALBERT R. RAHL, JR., TERRY, MONT.	4.60 "	2.69 "		2.69 "	1.91 "	

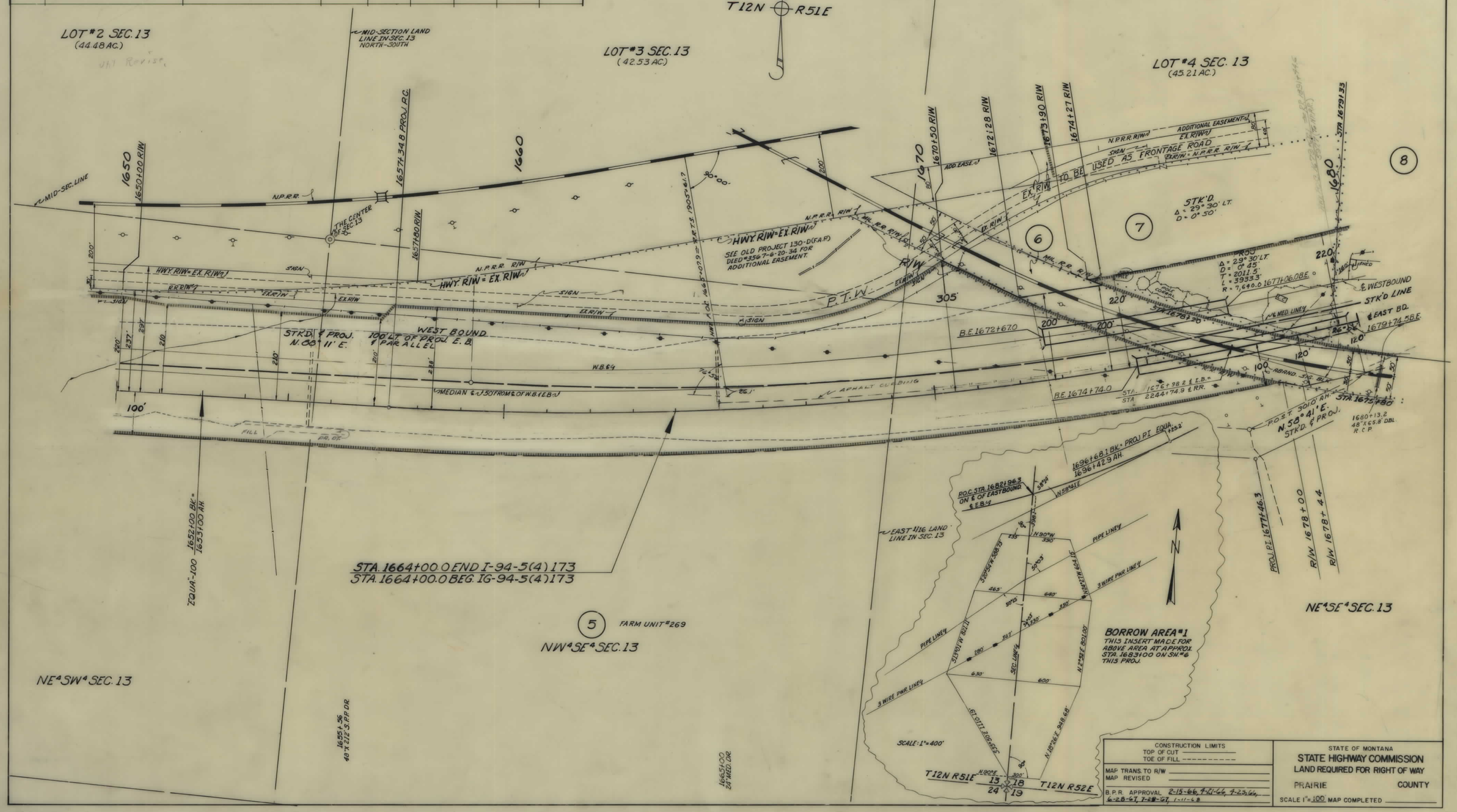

I-IG 94-5(4)173 SHT 5 OF 16

FED. ROAD DIST. NO.	STATE	FED AID PROJECT NUMBERS CONST. NO.	R/W NO.	STATE NO.	SHEET NO.	TOTAL SHEETS
8	MONT.		I-IG-94-5(4)173 8945-04		6	16

OWNERSHIPS

PARCEL	NAME	ADDRESS	TOTAL AREA	GROSS R/W AREA	P.T.W. AREA	AREA TO BE ACQUIRED	REMAINDER LEFT	REMAINDER RIGHT
5	LESTER D. & ROSE M. TUSLER	TERRY, MONT.	377.98 AC.	21.48 AC.	4.52 AC.	16.96 AC.		356.50 AC.
6	MILWAUKEE R.R.			4.53 "		4.53 "		
7	DELBERT A. & EDNA H. RADER	TERRY, MONT.	4.40 "	1.93 "		1.33 "	2.47 "	
8	ALBERT R. RAHL, JR., PEARL E. SELLARS &							
	PHYLLIS E. RAHL & HARRY RAHL	% ALBERT R. RAHL, JR., TERRY, MONT.	4.60 "	2.69 "		2.69 "	1.91 "	
9	ALBERT R. RAHL, JR., PEARL E. SELLARS &							
	PHYLLIS E. DAVIDSON	% ALBERT R. RAHL, JR., TERRY, MONT.	409.17 "	53.35 "		53.35 "	33.07 "	322.75 "

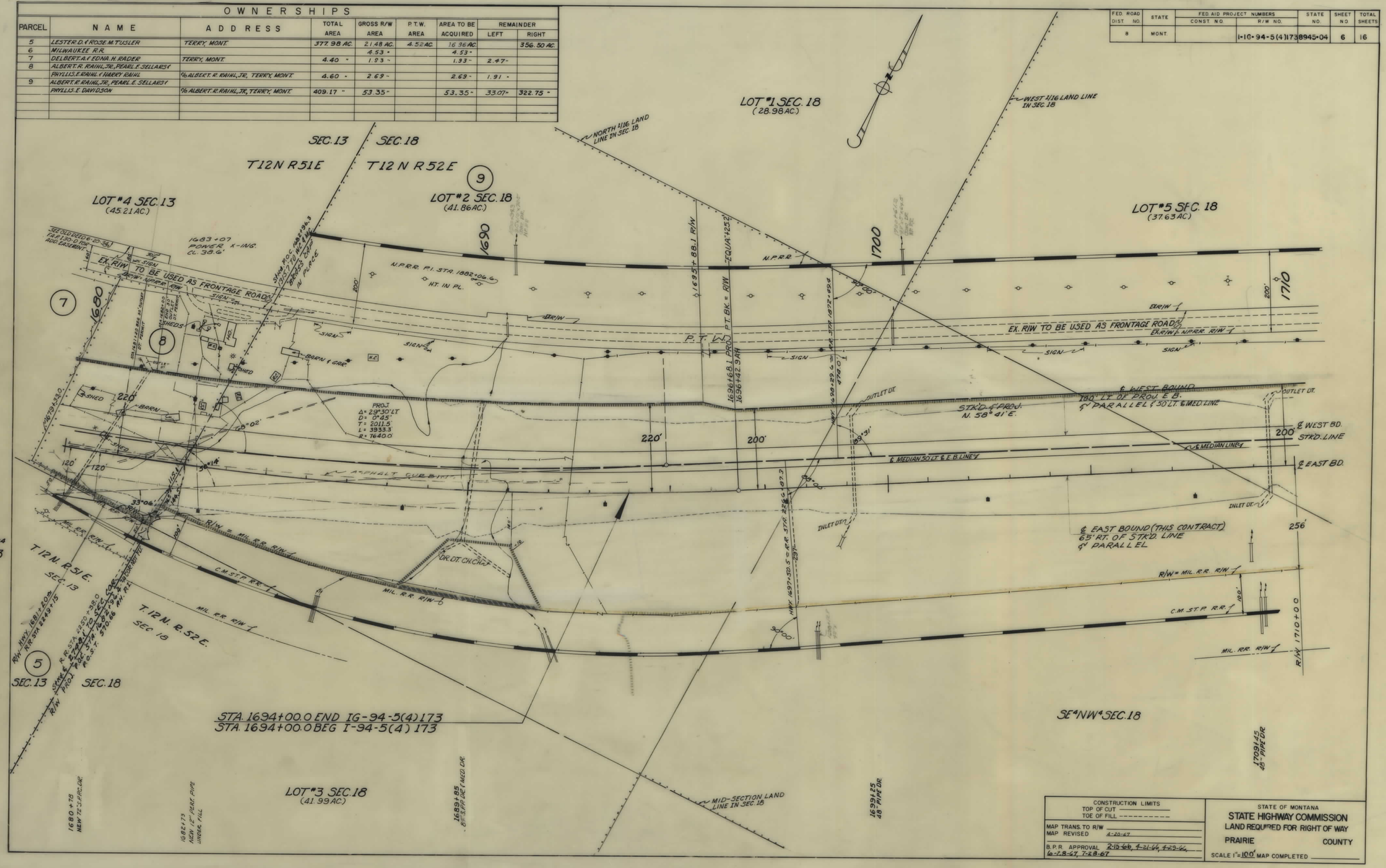

I-IG 94-5(4)173 SHT 6 OF 16

FED. ROAD DIST. NO.	STATE	FED. AID PROJECT NUMBERS CONST. NO.	R/W NO.	STATE NO.	SHEET NO.	TOTAL SHEETS
8	MONT.		I-IG-94-5(4)173	8945-04	7	16

OWNERSHIPS

PARCEL	NAME	ADDRESS	TOTAL AREA	GROSS R/W AREA	P.T.W. AREA	AREA TO BE ACQUIRED	REMAINDER LEFT	REMAINDER RIGHT
9	ALBERT R. RAIHL, JR., PEARL E. SELLARS &							
	PHYLLIS E. DAVIDSON	% ALBERT R. RAIHL, JR., TERRY, MONT.	409.17 AC.	53.35 AC.		53.35 AC.	33.07 AC.	322.75 AC.
10	AMERICAN TEL & TEL. CO. INC.	% DIV. ACC'T. MGR., 20 WACKER DR.,						
		CHICAGO, 6, ILLINOIS	0.41 "	0.02 "		0.02 "	0.39 "	
11	ALBERT R. RAIHL, JR., PEARL E. SELLARS,							
	PHYLLIS E. RAIHL & HARRY RAIHL	% ALBERT R. RAIHL, JR., TERRY, MONT.	11.96 "	9.12 "		9.12 "	2.84 "	

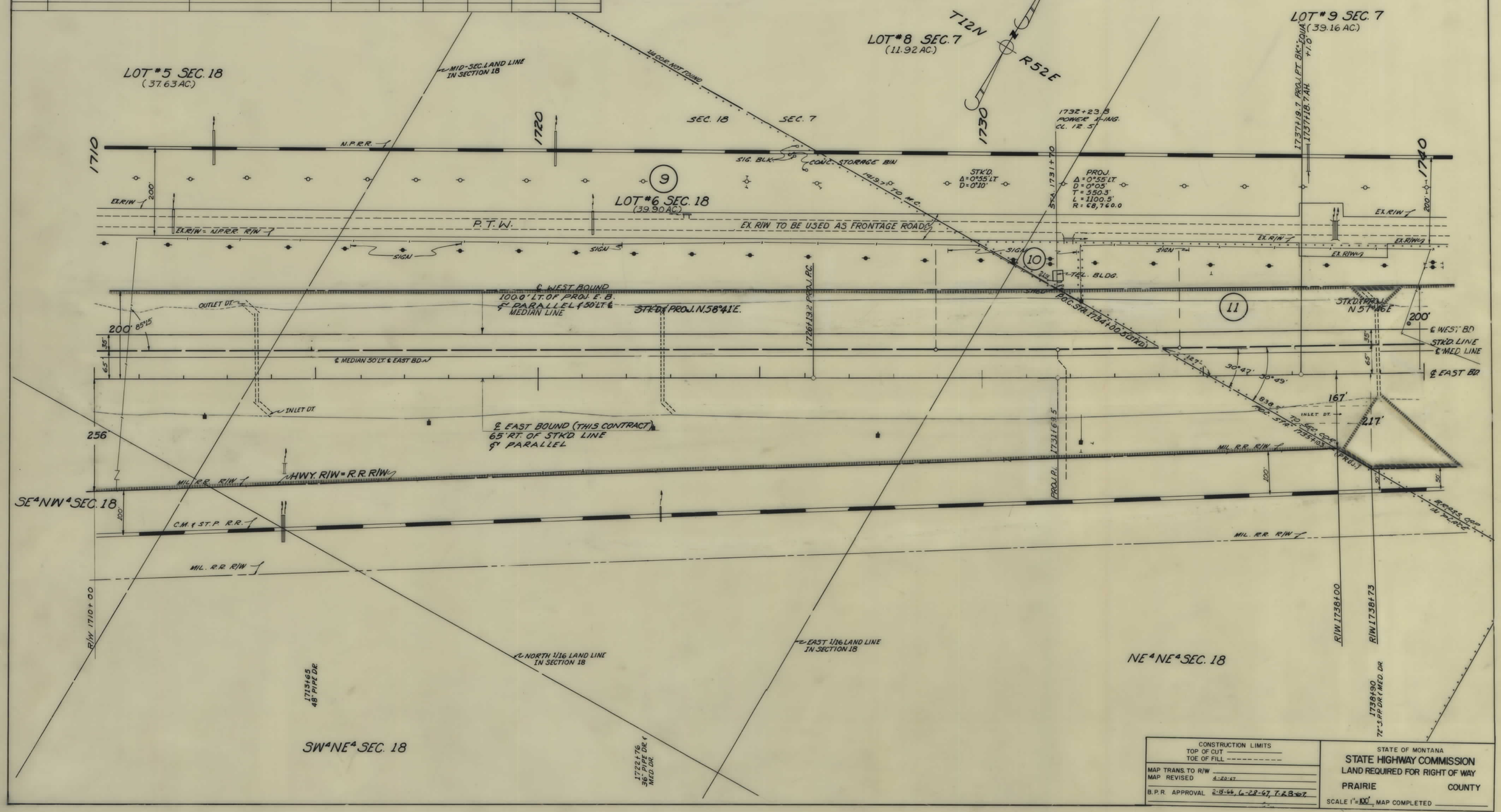

CONSTRUCTION LIMITS
TOP OF CUT
TOE OF FILL

MAP TRANS. TO R/W
MAP REVISED 4-20-67
B.P.R. APPROVAL 2-15-66, 6-28-67, 7-28-67

STATE OF MONTANA
STATE HIGHWAY COMMISSION
LAND REQUIRED FOR RIGHT OF WAY
PRAIRIE COUNTY
SCALE 1" = 100' MAP COMPLETED

I-IG 94-5(4)173 SHT 7 OF 16

FED. ROAD DIST. NO.	STATE	FED. AID PROJECT NUMBERS CONST. NO.	R/W NO.	STATE NO.	SHEET NO.	TOTAL SHEETS
8	MONT.		I-IG-94-5(4)173	8945 04	8	16

OWNERSHIPS

PARCEL	NAME	ADDRESS	TOTAL AREA	GROSS R/W AREA	P.T.W. AREA	AREA TO BE ACQUIRED	REMAINDER LEFT	REMAINDER RIGHT
11	ALBERT R. RAIHL, JR., PEARL E. SELLARS,							
	PHYLLIS E. RAIHL & HARRY RAIHL	% ALBERT R. RAIHL, JR., TERRY, MONT.	11.96 AC.	9.12 AC.		9.12 AC.	2.84 AC.	
12	LLOYD E. & HELEN PROUDFOOT	539 MAPLE AVE., MILOITAS, CALIF.		28.14 "		28.14 "		
13	ALBERT R. RAIHL, JR., PEARL E. SELLARS,							
	PHYLLIS E. RAIHL & HARRY RAIHL	% ALBERT R. RAIHL, JR., TERRY, MONT.	1.78 "	1.78 "		1.78 "		

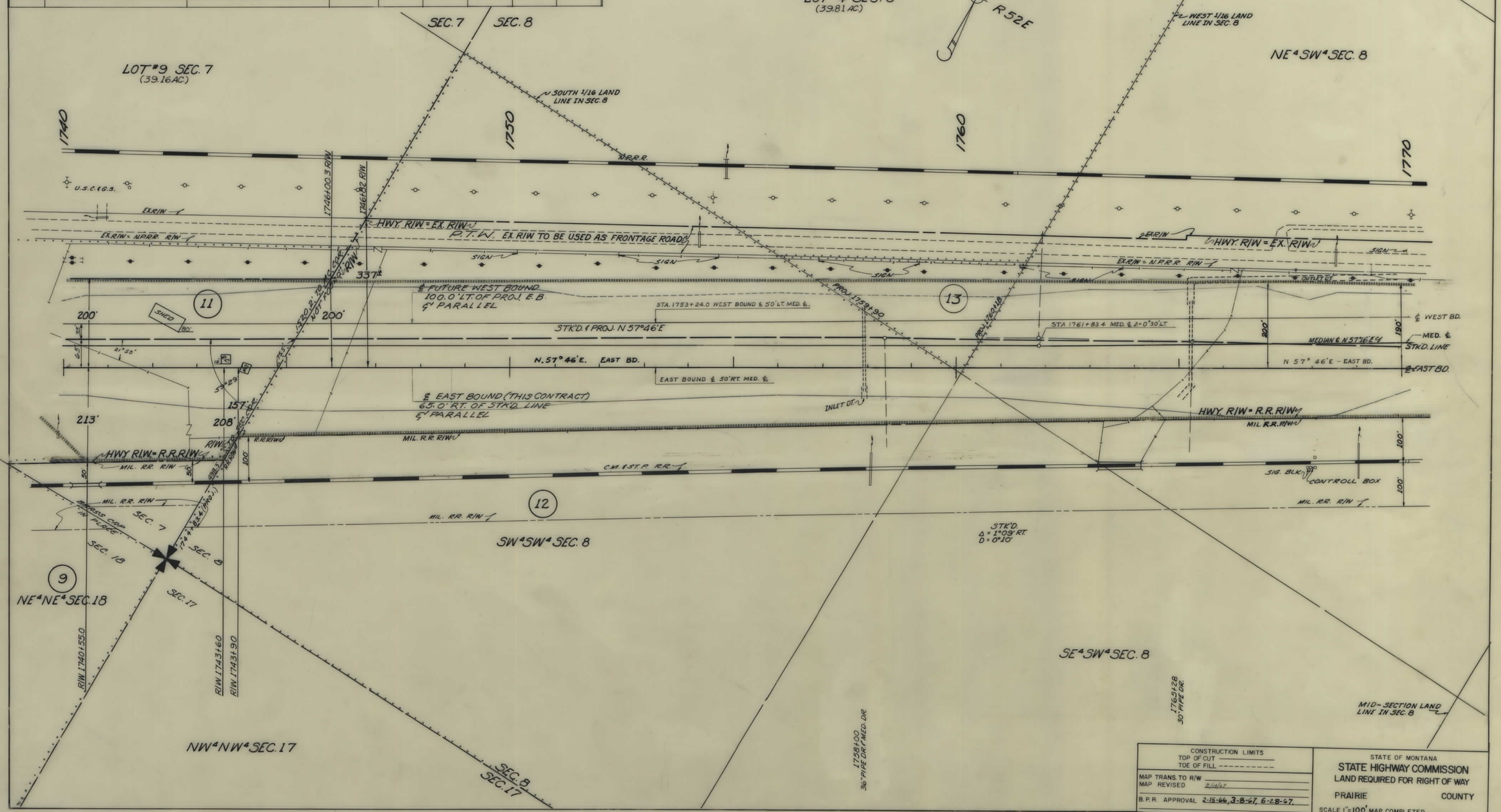

CONSTRUCTION LIMITS
TOP OF CUT
TOE OF FILL

MAP TRANS. TO R/W
MAP REVISED 2/14/67

B.P.R. APPROVAL 2-15-66, 3-8-67, 6-28-67.

STATE OF MONTANA
STATE HIGHWAY COMMISSION
LAND REQUIRED FOR RIGHT OF WAY
PRAIRIE COUNTY
SCALE 1" = 100' MAP COMPLETED

I-IG 94-5(4)173 SHT 8 OF 16

FED. ROAD DIST. NO.	STATE OF MONTANA	FED. AID PROJECT NUMBERS		STATE NO.	SHEET NO.	TOTAL SHEETS
		CONST. NO.	R/W NO.			
8			I-IG-94-5(4) 173	8945-04	9	16

OWNERSHIPS

PARCEL	NAME	ADDRESS	TOTAL AREA	GROSS R/W AREA	P. T. W. AREA	AREA TO BE ACQUIRED	REMAINDER LEFT	REMAINDER RIGHT
12	LLOYD. E. & HELEN PROUDFOOT	539 MAPLE AVE, MILOITAS, CALIF.		28.14 AC.		28.14 AC.		
6	C.M. ST. PAUL & P.R.R.	ST. PAUL, MINNESOTA		3.34 AC.	(PERMIT ONLY)			
14	ALBERT. R. RAIHL, JR, PEARL. E. SELLARS,		4.57 AC.	4.57 AC.		4.57 AC.		
	PHYLLIS. E. RAIHL & HARVEY RAIHL	% ALBERT. R. RAIHL, JR, TERRY, MONT.						
15	LLOYD. E. & HELEN PROUDFOOT	539 MAPLE AVE, MILOITAS, CALIF.		9.29 AC.		9.29 AC.		
12 & 15	LLOYD. E. & HELEN PROUDFOOT	" " " , " " , " "	233.68 AC.	37.43 AC.		37.43 AC.	17.67 AC.	178.58 AC.
1-A	NORTHERN PACIFIC R.R.			0.98 AC.		0.98 AC.		

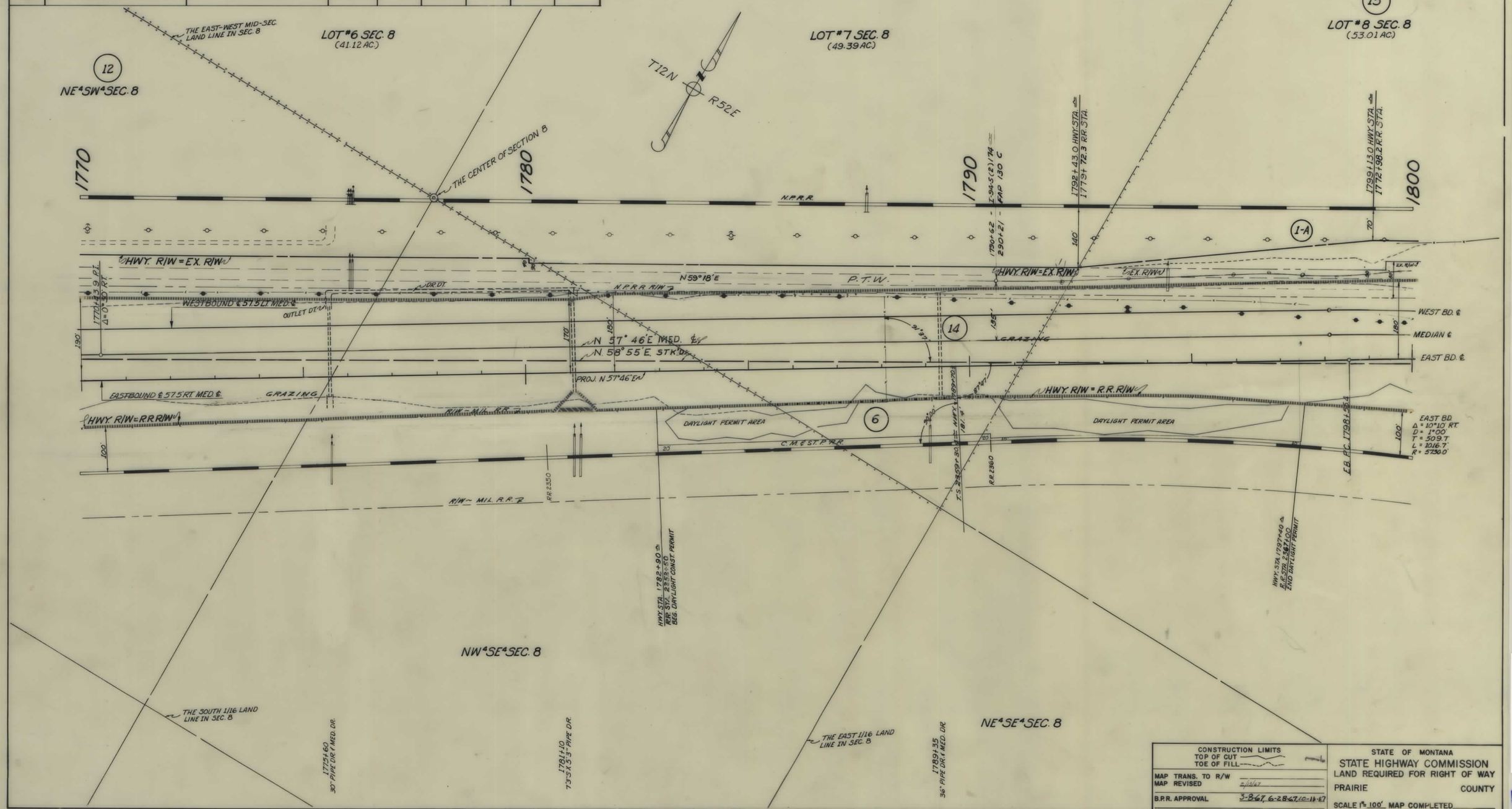

CONSTRUCTION LIMITS
TOP OF CUT
TOE OF FILL

MAP TRANS. TO R/W
MAP REVISED 2/12/67
B.P.R. APPROVAL 3-8-67, 6-28-67, 10-16-67

STATE OF MONTANA
STATE HIGHWAY COMMISSION
LAND REQUIRED FOR RIGHT OF WAY
PRAIRIE COUNTY
SCALE 1" = 100' MAP COMPLETED

I-IG 94-5(4)173 SHT 9 OF 16

FED ROAD DIST. NO.	STATE	FED AID PROJECT NUMBERS CONST. NO.	R/W NO.	STATE NO.	SHEET NO.	TOTAL SHEETS
8	MONT.		I-IG-94-5(4)173	8945-04	10	16

OWNERSHIPS

PARCEL	NAME	ADDRESS	TOTAL AREA	GROSS R/W AREA	P.T.W. AREA	AREA TO BE ACQUIRED	REMAINDER LEFT	REMAINDER RIGHT	CONST. PERMIT AREA
15	LLOYD E. & HELEN PROUDFOOT	539 MAPLE AVE., MILBITAS, CALIF.		9.29 AC.		9.29 AC.			
12 & 15	LLOYD E. & HELEN PROUDFOOT	" " " " " "	233.68 AC.	37.43 -		37.43 -	17.67 AC.	178.58 AC.	
16	ADOLPH & IDA SCHOTT	FALLON, MONT.		28.71 -		28.71 -			
17	THEODOR ALDINGER	" " "	159.83 -	13.35 -	0.45 AC.	12.90 -	141.24 -	5.24 -	0.94 AC.
I-A	NORTHERN PACIFIC R.R.			0.98 "		0.98 -			

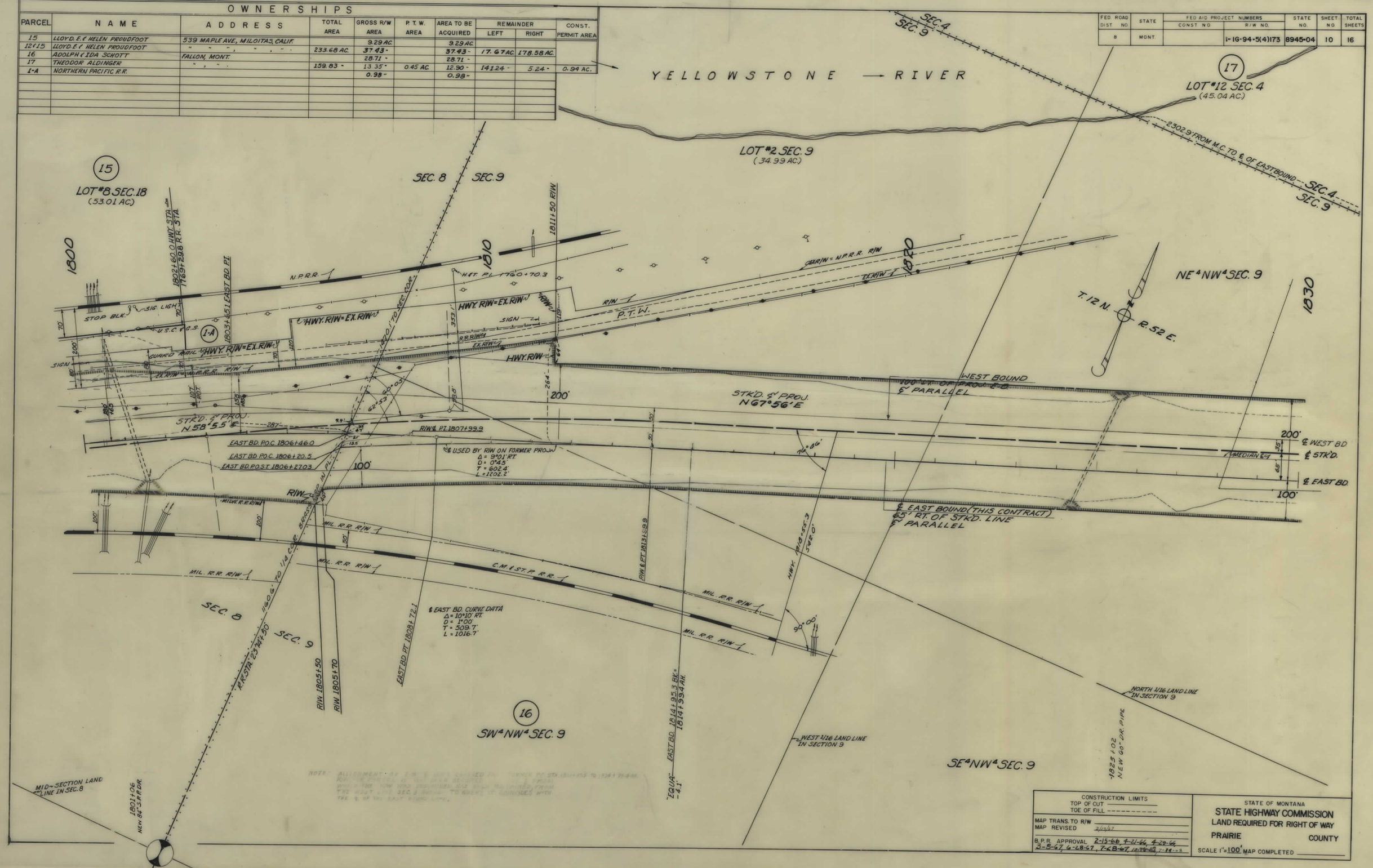

CONSTRUCTION LIMITS	STATE OF MONTANA
TOP OF CUT ———	STATE HIGHWAY COMMISSION
TOE OF FILL - - - - - -	LAND REQUIRED FOR RIGHT OF WAY
MAP TRANS. TO R/W	PRAIRIE COUNTY
MAP REVISED 2/14/67	
B.P.R. APPROVAL 2-15-66, 4-21-66, 4-28-66, 3-8-67, 6-28-67, 7-28-67, 10-18-67, 7-24-68	SCALE 1" = 100' MAP COMPLETED

I-IG 94-5(4)173 SHT. 10 OF 16

FED ROAD DIST NO.	STATE	FED AID PROJECT NUMBERS CONST. NO.	R/W NO.	STATE NO.	SHEET NO.	TOTAL SHEETS
8	MONT.		I-IG-94-5(4)173	8945-04	11	16

OWNERSHIPS									CONST. PERMIT AREA
PARCEL	NAME	ADDRESS	TOTAL AREA	GROSS R/W AREA	P.T.W. AREA	AREA TO BE ACQUIRED	REMAINDER LEFT	REMAINDER RIGHT	
16	ADOLPH & IDA A. SCHOTT	FALLON, MONT.		28.71 AC.		28.71 AC.			
17	THEODORE ALDINGER	" , " .	159.83 "	13.35 "	0.45 AC.	12.90 "	141.24 AC	5.24 AC	0.94 AC.

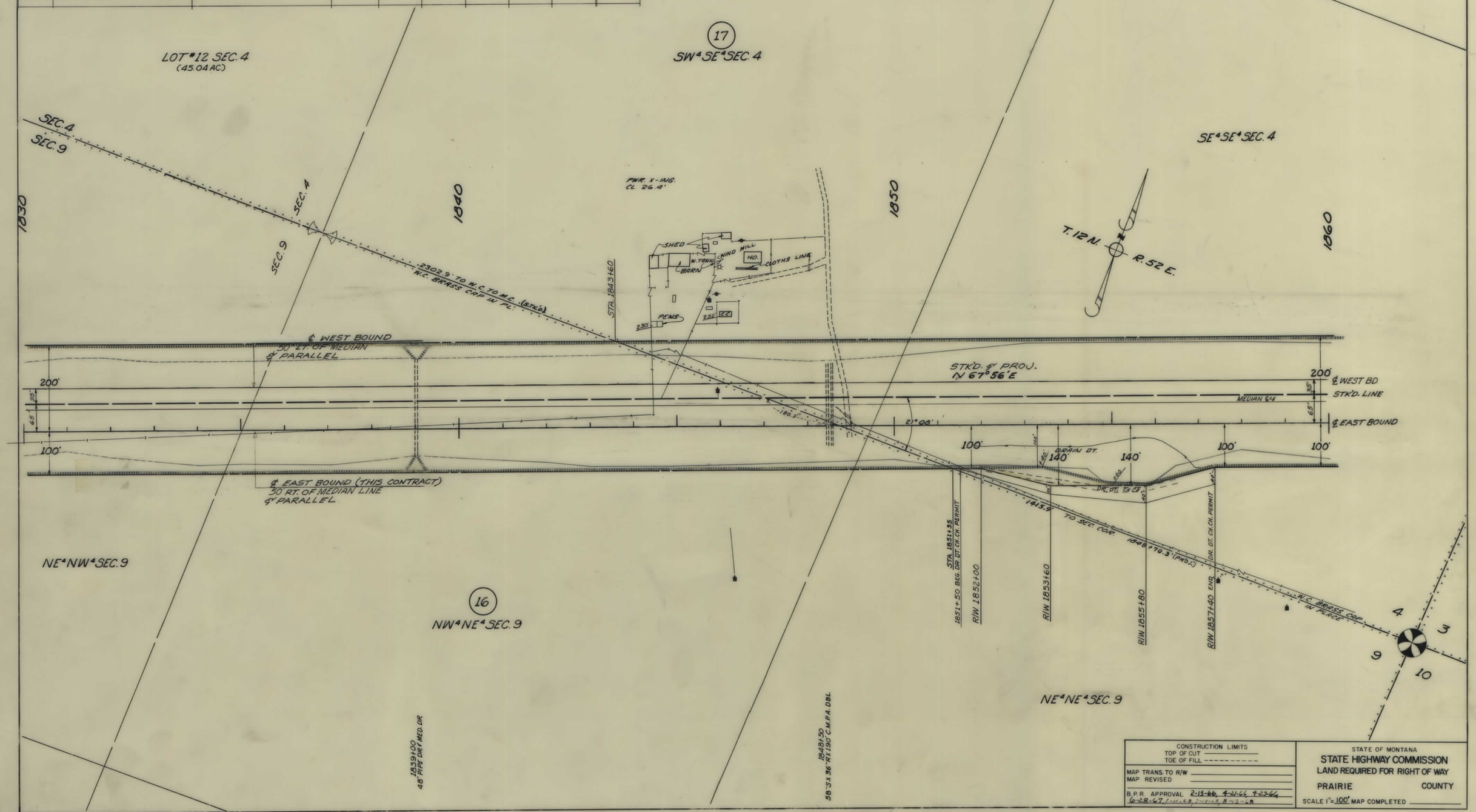

CONSTRUCTION LIMITS
TOP OF CUT ————
TOE OF FILL - - - - - - - -

MAP TRANS. TO R/W
MAP REVISED

B.P.R. APPROVAL 2-15-66, 4-21-66, 4-27-66
6-28-67, 1-11-68, 7-11-68, 8-13-68

STATE OF MONTANA
STATE HIGHWAY COMMISSION
LAND REQUIRED FOR RIGHT OF WAY

PRAIRIE COUNTY

SCALE 1" = 100' MAP COMPLETED

I-IG 94-5(4)173 SHT 11 OF 16

FED. ROAD DIST. NO.	STATE	FED. AID PROJECT NUMBERS CONST. NO.	R/W NO.	STATE NO.	SHEET NO.	TOTAL SHEETS
8	MONT.		I-IG-94-5(4)173	8945-04	12	16

OWNERSHIPS

PARCEL	NAME	ADDRESS	TOTAL AREA	GROSS R/W AREA	P.T.W. AREA	AREA TO BE ACQUIRED	REMAINDER LEFT	REMAINDER RIGHT	CONST. PER. AREA
23	ADOLPH & IDA A. SCHOTT	FALLON, MONT. (ELIMINATED)							
17	THEODOR ALDINGER	% ADOLPH SCHOTT, FALLON, MONT.	159.83 "	13.35 "	0.45 AC.	12.90 "	141.24 "	5.24 "	0.94 AC.
18	JAMES C. & MYRTLE VAN WHEELER	FALLON, MONT.		21.22 "	1.07 "	20.15 "			
16 & 23	ADOLPH & IDA A. SCHOTT	FALLON, MONT. (ELIMINATED)							
24	LUDWIG & EMMA STROBEL	" , " . (ELIMINATED)			0.82 "	0.95 "			
17A	THEODOR ALDINGER	% ADOLPH SCHOTT, FALLON, MONT.		0.06 "		0.06 "			
18A	JAMES C. & MYRTLE VAN WHEELER	" , " .		0.10 "		0.10 "			

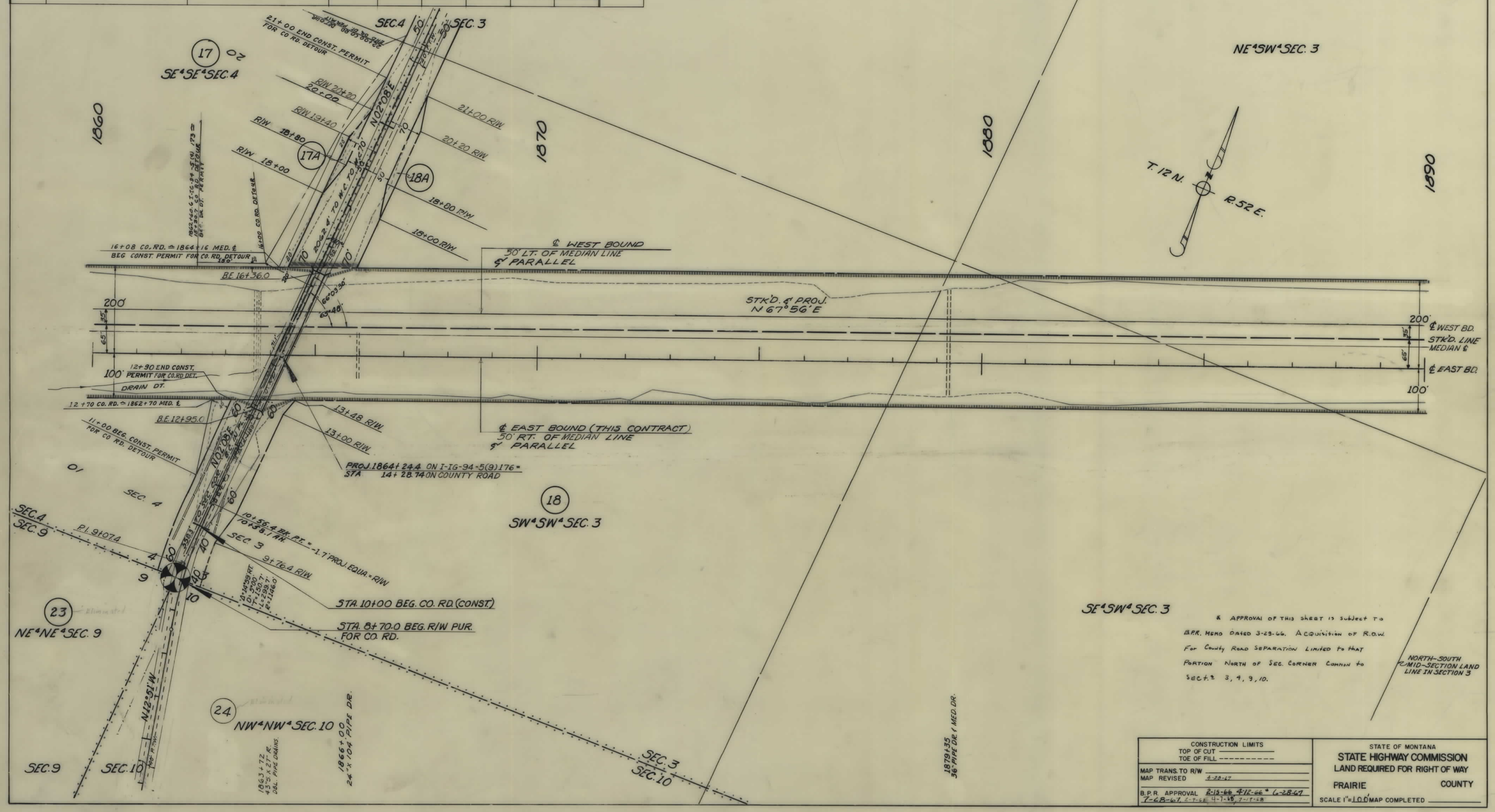

CONSTRUCTION LIMITS
TOP OF CUT ———
TOE OF FILL - - - - - - - - - -

MAP TRANS. TO R/W
MAP REVISED 4-28-67

B.P.R. APPROVAL 2-13-66 4-12-66* 6-28-67
7-28-67 2-7-68 4-7-68 7-17-68

STATE OF MONTANA
STATE HIGHWAY COMMISSION
LAND REQUIRED FOR RIGHT OF WAY

PRAIRIE COUNTY

SCALE 1" = 100' MAP COMPLETED

I-IG 94-5(4)173 SHT 12 OF 16

FED. ROAD DIST. NO.	STATE OF MONTANA	FED. AID PROJECT NUMBERS CONST. NO.	R/W NO.	STATE NO.	SHEET NO.	TOTAL SHEETS
8			IG-94-5(4)173	8945-04	13	16

OWNERSHIPS

PARCEL	NAME	ADDRESS	TOTAL AREA	GROSS R/W AREA	P. T. W. AREA	AREA TO BE ACQUIRED	REMAINDER LEFT	REMAINDER RIGHT	CONST PERMIT AREA
16	ADOLPH & IDA A. SCHOTT	FALLON, MONT.		28.71 AC.		28.71 AC.			
23	ADOLPH & IDA A. SCHOTT	" , " . (ELIMINATED)							
16 & 23	ADOLPH & IDA A. SCHOTT	" , " . (ELIMINATED)							
17	THEODORE ALDINGER	" , " .	159.83 "	13.35 -	0.45 AC.	12.90 -	141.24 -	5.24 -	0.94 AC.
18	JAMES. C. & MYRTLE VAN WHEELER	" , " .		21.22 -	1.07 -	20.15 -			
24	LUDWIG & EMMA STROBEL	" , " . (ELIMINATED)							
17A	THEODORE ALDINGER	" , " .		0.06 -		0.06 -			
18A	JAMES. C. & MYRTLE VAN WHEELER	" , " .		0.10 -		0.10 -			

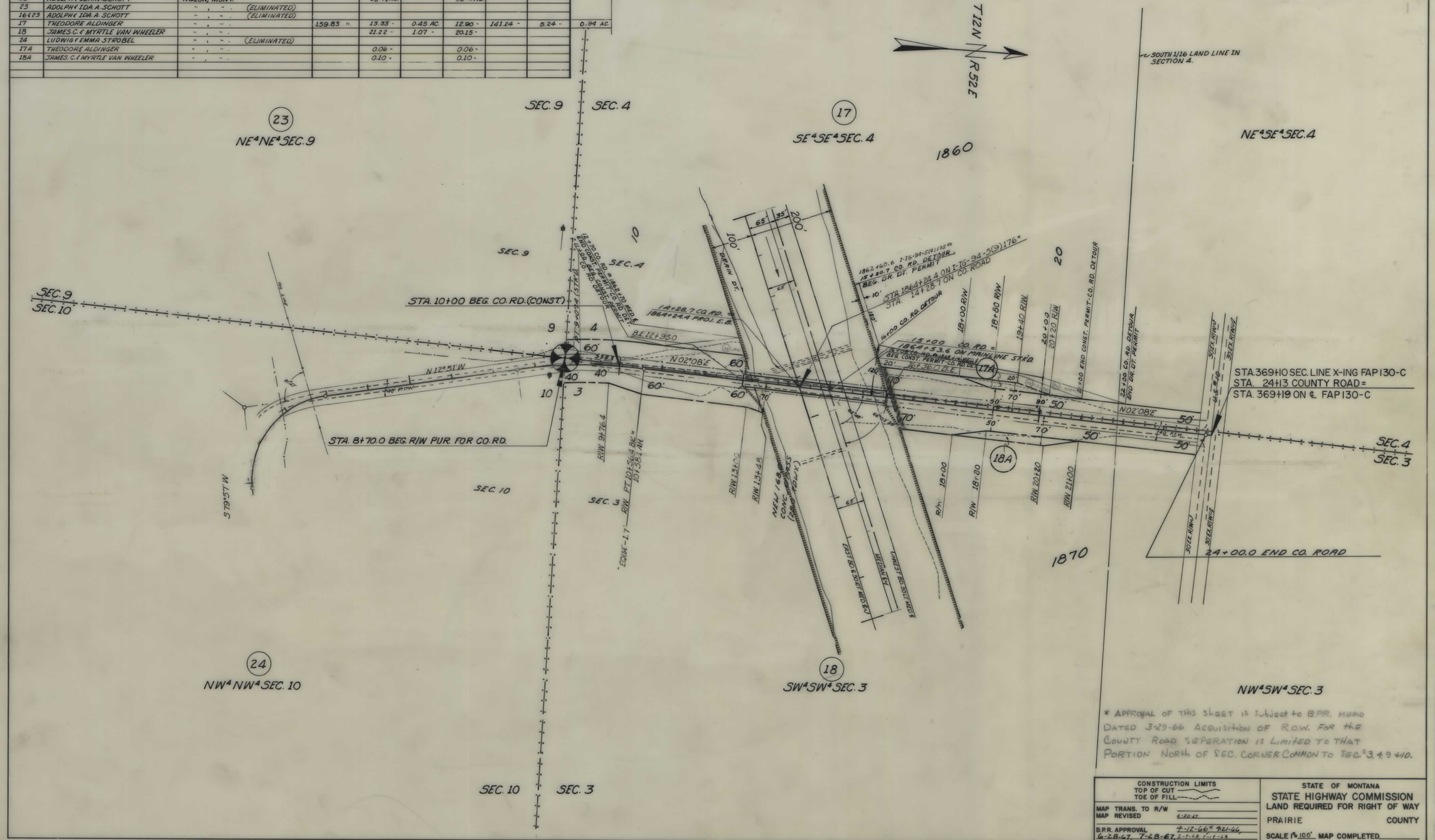

* APPROVAL OF THIS SHEET IS SUBJECT TO B.P.R. MEMO DATED 3-29-66. ACQUISITION OF R.O.W. FOR THE COUNTY ROAD SEPERATION IS LIMITED TO THAT PORTION NORTH OF SEC. CORNER COMMON TO SEC.'S 3, 4, 9 & 10.

CONSTRUCTION LIMITS
TOP OF CUT
TOE OF FILL

MAP TRANS. TO R/W
MAP REVISED 4-20-67
B.P.R. APPROVAL 4-12-66, 9-21-66, 6-28-67, 7-28-67, 2-7-68, 7-11-68

STATE OF MONTANA
STATE HIGHWAY COMMISSION
LAND REQUIRED FOR RIGHT OF WAY
PRAIRIE COUNTY
SCALE 1" = 100' MAP COMPLETED

I-IG 94-5(4)173 SHT 13 OF 16

FED ROAD DIST NO	STATE	FED AID PROJECT NUMBERS CONST NO	R/W NO.	STATE NO	SHEET NO	TOTAL SHEETS
8	MONT		I-IG-94-5(4)173	8945-04	14	16

OWNERSHIPS

PARCEL	NAME	ADDRESS	TOTAL AREA	GROSS R/W AREA	P.T.W. AREA	AREA TO BE ACQUIRED	REMAINDER LEFT	REMAINDER RIGHT
18	JAMES C. & MYRTLE VAN WHEELER	FALLON, MONT.		21.22 AC.	1.07 AC.	20.15 AC.		
19	FRED J. & CAROLINE KAUL	" , " .	98.37 AC.	19.73 "		19.73 "	38.34 AC.	40.30 AC.

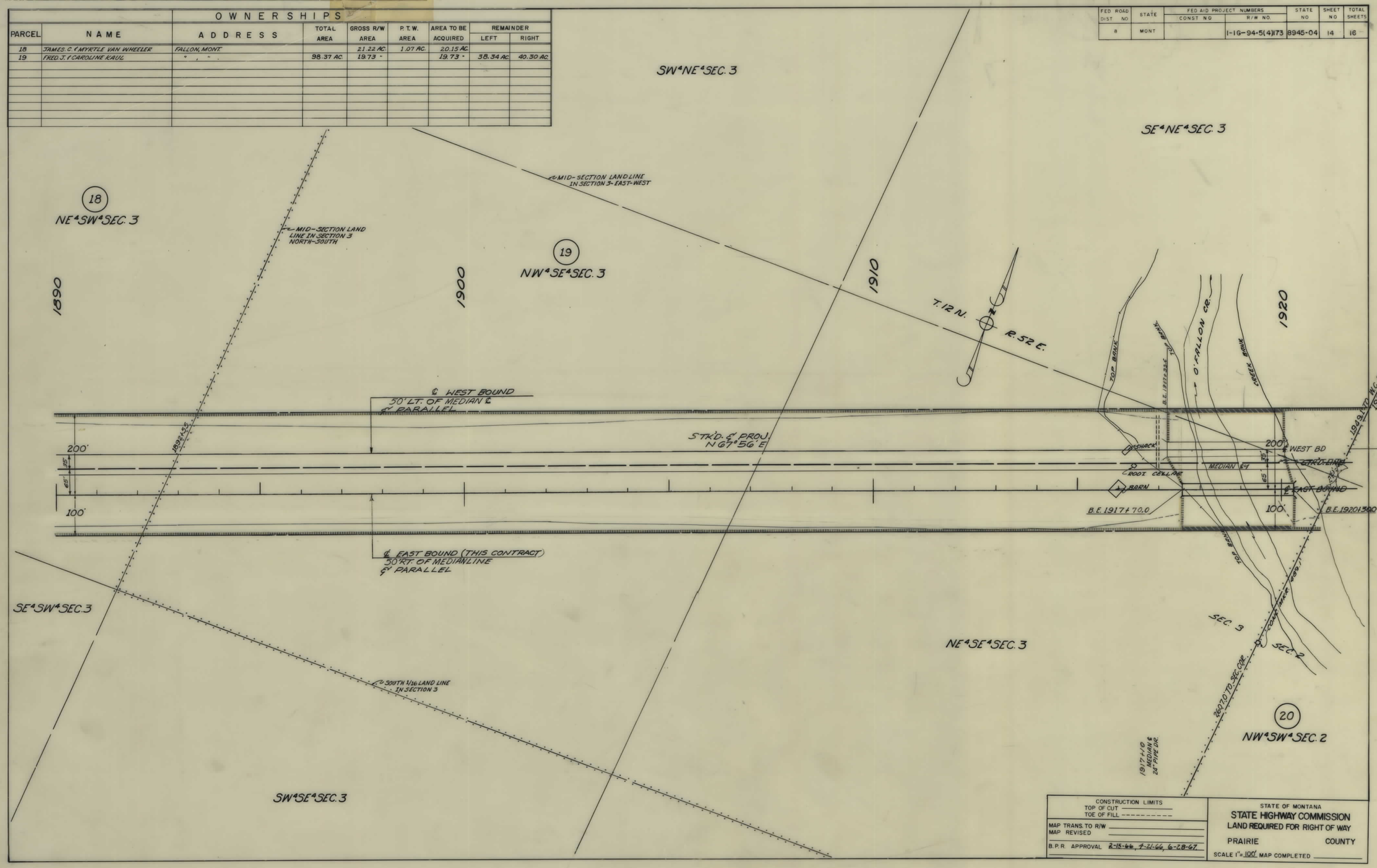

CONSTRUCTION LIMITS
TOP OF CUT
TOE OF FILL

MAP TRANS. TO R/W
MAP REVISED

B.P.R. APPROVAL 2-15-66, 4-21-66, 6-28-67.

STATE OF MONTANA
STATE HIGHWAY COMMISSION
LAND REQUIRED FOR RIGHT OF WAY
PRAIRIE COUNTY
SCALE 1" = 100' MAP COMPLETED

I-IG 94-5(4)173 SHT 14 OF 16

FED. ROAD DIST. NO.	STATE	FED. AID PROJECT NUMBERS CONST. NO.	R/W NO.	STATE NO.	SHEET NO.	TOTAL SHEETS
8	MONT.		I IG 94 5(4)173	8945-04	15	16

OWNERSHIPS

PARCEL	NAME	ADDRESS	TOTAL AREA	GROSS R/W AREA	P.T.W. AREA	AREA TO BE ACQUIRED	REMAINDER LEFT	REMAINDER RIGHT
19	FRED J. & CAROLINE KAUL	FALLON, MONT.	98.37 AC.	19.73 AC.		19.73 AC.	38.34 AC.	40.30 AC.
20	J.C. & MYRTLE VAN WHEELER	" , " .		26.61 "		26.61 "		
18 & 20	J.C. & MYRTLE VAN WHEELER	" , " .	473.41 "	47.83 "	1.07 AC.	46.76 "	103.06 "	322.52 "
21	MYRTLE VAN WHEELER	" , " .		6.58 "	3.50 "	3.08 "		
22	" " "	" , " .		0.49 "		0.49 "		
21 & 22	" " "	" , " .	359.99 "	7.07 "	3.50 "	3.57 "	52.76 "	300.16 "

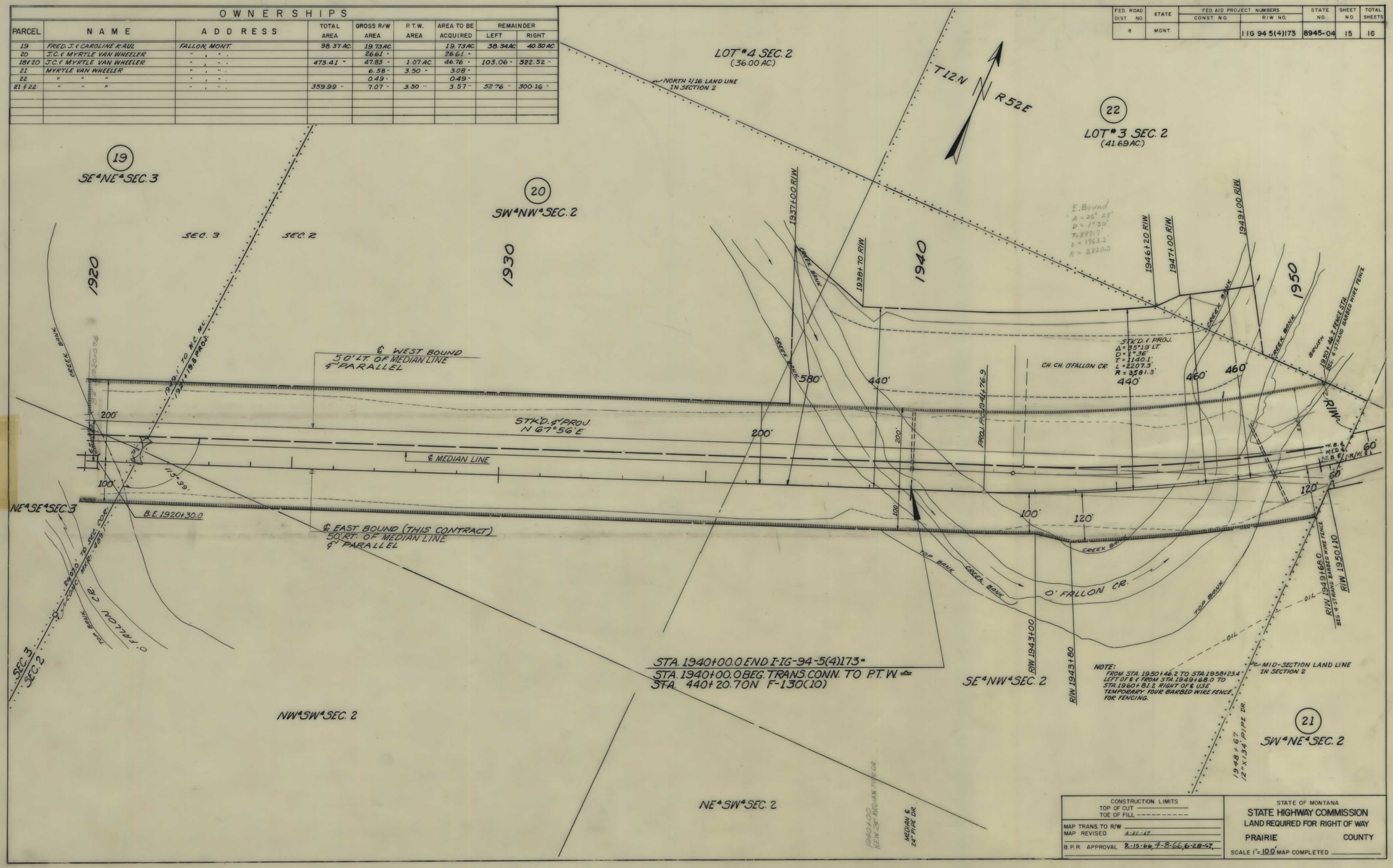

CONSTRUCTION LIMITS	STATE OF MONTANA
TOP OF CUT ———	STATE HIGHWAY COMMISSION
TOE OF FILL - - - - - - - -	LAND REQUIRED FOR RIGHT OF WAY
MAP TRANS. TO R/W	PRAIRIE COUNTY
MAP REVISED 4-20-67	
B.P.R. APPROVAL 2-15-66, 7-8-66, 6-28-67	SCALE 1" = 100' MAP COMPLETED

I-IG 94-5(4)173 SHT 15 OF 16

FED. ROAD DIST. NO	STATE	FED. AID PROJECT NUMBERS CONST. NO	R/W NO	STATE NO	SHEET NO	TOTAL SHEETS
8	MONT		I IG 94 5(4)173	8945-04	16	16

OWNERSHIPS

PARCEL	NAME	ADDRESS	TOTAL AREA	GROSS R/W AREA	P.T.W. AREA	AREA TO BE ACQUIRED	REMAINDER LEFT	REMAINDER RIGHT
20	J.C. & MYRTLE VAN WHEELER	FALLON, MONT.		25.61 AC.		26.61 AC.		
21	MYRTLE VAN WHEELER	" " "		6.58 "	3.50 AC.	3.08 "		
22	" " "	" " "		0.49 "		0.49 "		
21 & 22	" " "	" " "	359.99 AC.	7.07 "	3.50 "	3.57 "	52.76 AC.	300.16 AC.
21A	" " "	" " "		0.26 "		0.26 "		
21B	" " "	" " "		0.04 "		0.04 "		
21C	" " "	" " "		0.32 "		0.32 "		

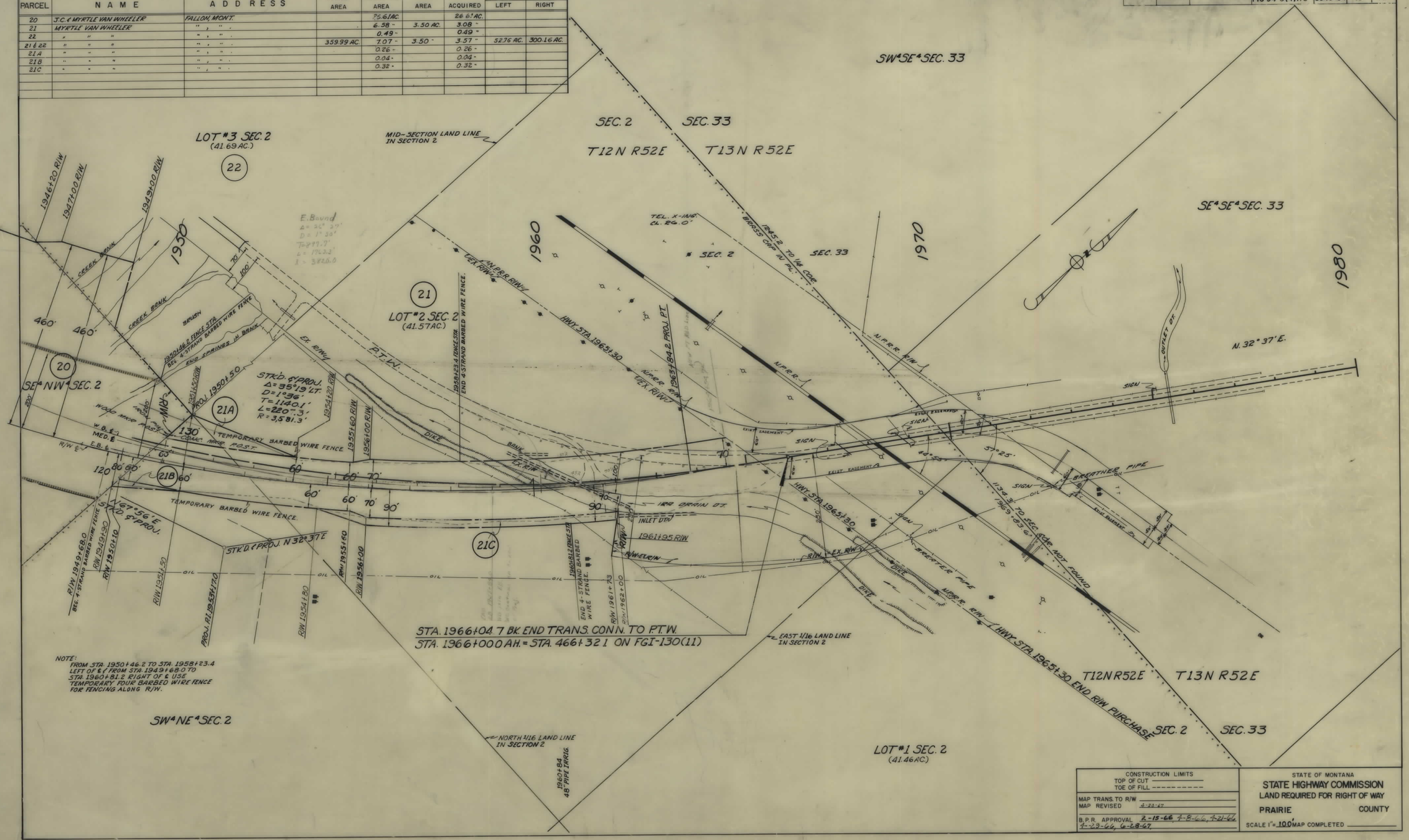

NOTE:
FROM STA. 1950+46.2 TO STA. 1958+23.4 LEFT OF ℄ FROM STA. 1949+68.0 TO STA. 1960+81.2 RIGHT OF ℄ USE TEMPORARY FOUR BARBED WIRE FENCE FOR FENCING ALONG R/W.

CONSTRUCTION LIMITS	STATE OF MONTANA
TOP OF CUT _____ TOE OF FILL _____	STATE HIGHWAY COMMISSION LAND REQUIRED FOR RIGHT OF WAY
MAP TRANS. TO R/W _____ MAP REVISED 4-20-67	PRAIRIE COUNTY
B.P.R. APPROVAL 2-15-66, 4-8-66, 4-21-66, 4-29-66, 6-28-67	SCALE 1" = 100' MAP COMPLETED _____

I-IG 94-5(4)173 SHT 16 OF 16