PLANS
NOT
TO
SCALE

FED. ROAD DIST. NO.	STATE	FED. AID PROJECT NUMBERS CONST. NO.	R/W NO.	STATE NO.	SHEET NO.	TOTAL SHEETS
8	MONT.		I -94-1(10)6	8941-10	1	14

HUNTLEY - BALLANTINE

STATE OF MONTANA
STATE HIGHWAY COMMISSION

RIGHT OF WAY PLAN OF

FEDERAL AID PROJECT NO. I -94-1(10)6 R/W

HUNTLEY-BALLANTINE

LENGTH 6.793 MILES

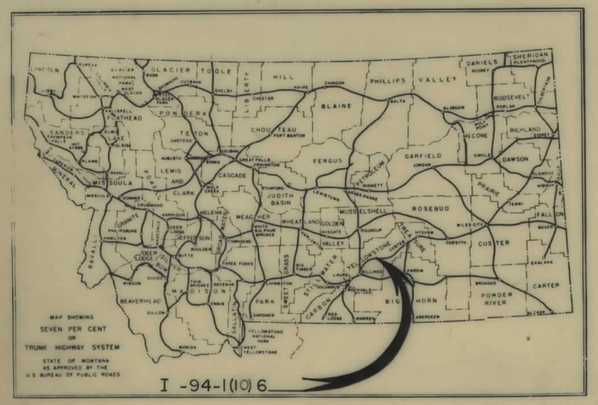

INDEX

PARCEL NO.	OWNERSHIPS	SHEET NO.
1	ENOS J. ERB	2-3
2	ODELPHIA SMITH ET. AL.	3
3	GEORGE & KATHRYN LACKMAN	3-4
4	HUNTLEY PUBLIC CEMETERY DIST.	4
5	GLEN E & HUBERTA M. BURCHETT	4-5
6	LLOYD PERKINS	5-6
7	MAX K. SNYDER	5-6
8	ROBERT L. & ALMA E. JONES	6-7
9	ELMER G. OHLIN	7
10	GEORGE & HELEN E. LOGAN	7
11	STATE OF MONTANA	7-8
12	GEORGE & HELEN E. LOGAN	8
13	FRANK J. & EVA MARY REICHERT	8-9
14	GEORGE & HELEN E. LOGAN	8-9-10
15	FRED W & VERA F. RAUCHLE	10
16	GEORGE W. & JOYCE E. GAUGER	10-11
17	SAM & PAULINE BECKER	11
18	LEROY & BETTY KARELL	11
19	DANIEL & ESTER K. VOGEL	11-12-13
20	A.F. & ELENOR C. WEIDINGER	13
21	DANIEL & ESTER K. VOGEL	13-14
22 & 24	ROBT. L. & ALMA E. JONES	8
23	GEORGE & HELEN LOGAN	8
25	JAMES F. STALEY, TRUSTEE	6
7-A	MAX C. SNYDER C/O JAMES E. STALEY	6
26, 26A	GLEN E. & HUBERTA BURCHETT	6
27	EUGENE P. & ELEANOR M. REICHERT	8

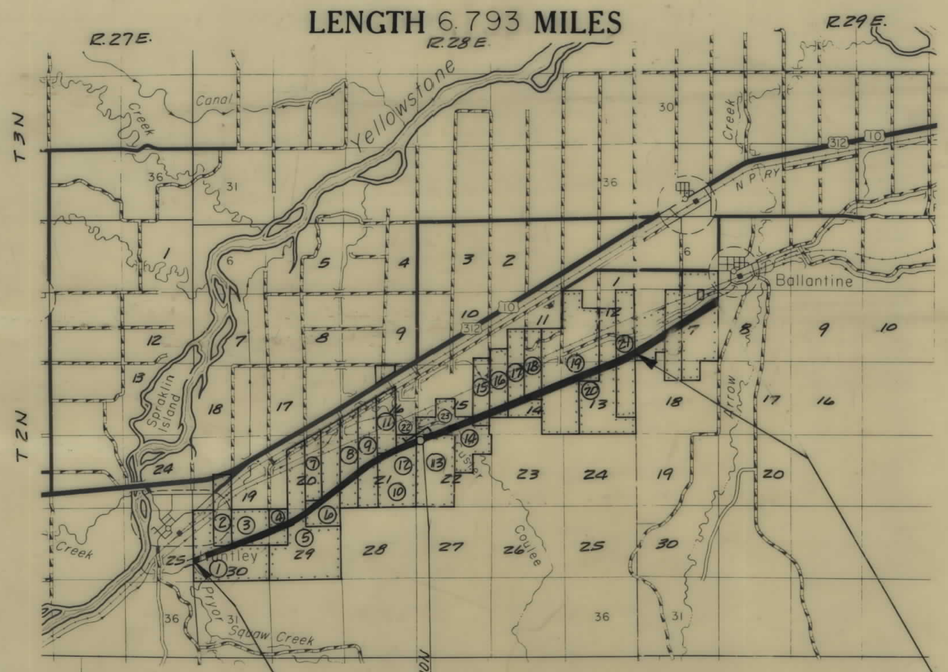

STA. 1503+73.6 BEG. I -94-1(10)6 R/W =
STA. 1503+73.6 END I -94-1(1)0 R/W

STA. 1862+34.0 END I -94-1(10)6 =
STA. 1862+34.0 BEG. I IG-94-1(12)13

CONVENTIONAL SIGNS

STATE AND NATIONAL LINE
COUNTY LINE
CITY, VILLAGE OR BOROUGH LINE
TOWNSHIP LINE
SECTION LINE
RESERVATION LINE
FENCE LINE
GUARD RAIL
OWNERSHIP BOUNDARY
RIGHT OF WAY LINE
RIGHT OF WAY LINE FENCED
TRAVELED WAY
RAILROADS
RETAINING WALLS
BASE OR SURVEY LINE
LEVEE
CULVERTS IN PLACE (PLAN)
NEW CULVERTS (PLAN)
NEW CULVERTS (PROFILE)
TROLLEY POLE
POWER POLE
TELEPHONE OR TELEGRAPH POLE
MARSH
DITCH
RIPRAP
BRIDGE
SECTION CORNER — FOUND — UNFOUND
1/4 SECTION CORNER — FOUND — UNFOUND
1/16 CORNER — FOUND — UNFOUND
CENTER OF SECTION
CONTROL OF ACCESS WITH FENCE
CONTROL OF ACCESS WITHOUT FENCE
PARCEL NUMBER
CATTLE GUARD
GATE IN FENCE
CONSTRUCTION LIMITS — CUT — FILL

SHEETS 1 THROUGH 14 APPROVED FOR APPRAISAL ONLY, 5-21-1965
" " " " " " " 6-15-1965
" " " " " " ACQUISITION 10-11-1965

10-24-68
2-24-66, 7-7-74, 10-10-74

194-1(10)6 SHT 1 OF 14

FED ROAD SYS NO	STATE	FED AID PROJECT NUMBERS CONST NO	R/W NO	STATE NO	SHEET NO	TOTAL SHEETS
8	MONT		I-94-1(10)6	8941-10	2	14

OWNERSHIPS

PARCEL	NAME	ADDRESS	TOTAL AREA	GROSS R/W AREA	P.T.W. AREA	AREA TO BE ACQUIRED	REMAINDER LEFT	REMAINDER RIGHT
1	ENOS J. ERB		421.08 AC	22.29 AC.		22.29 AC	120.07 AC.	278.72 AC

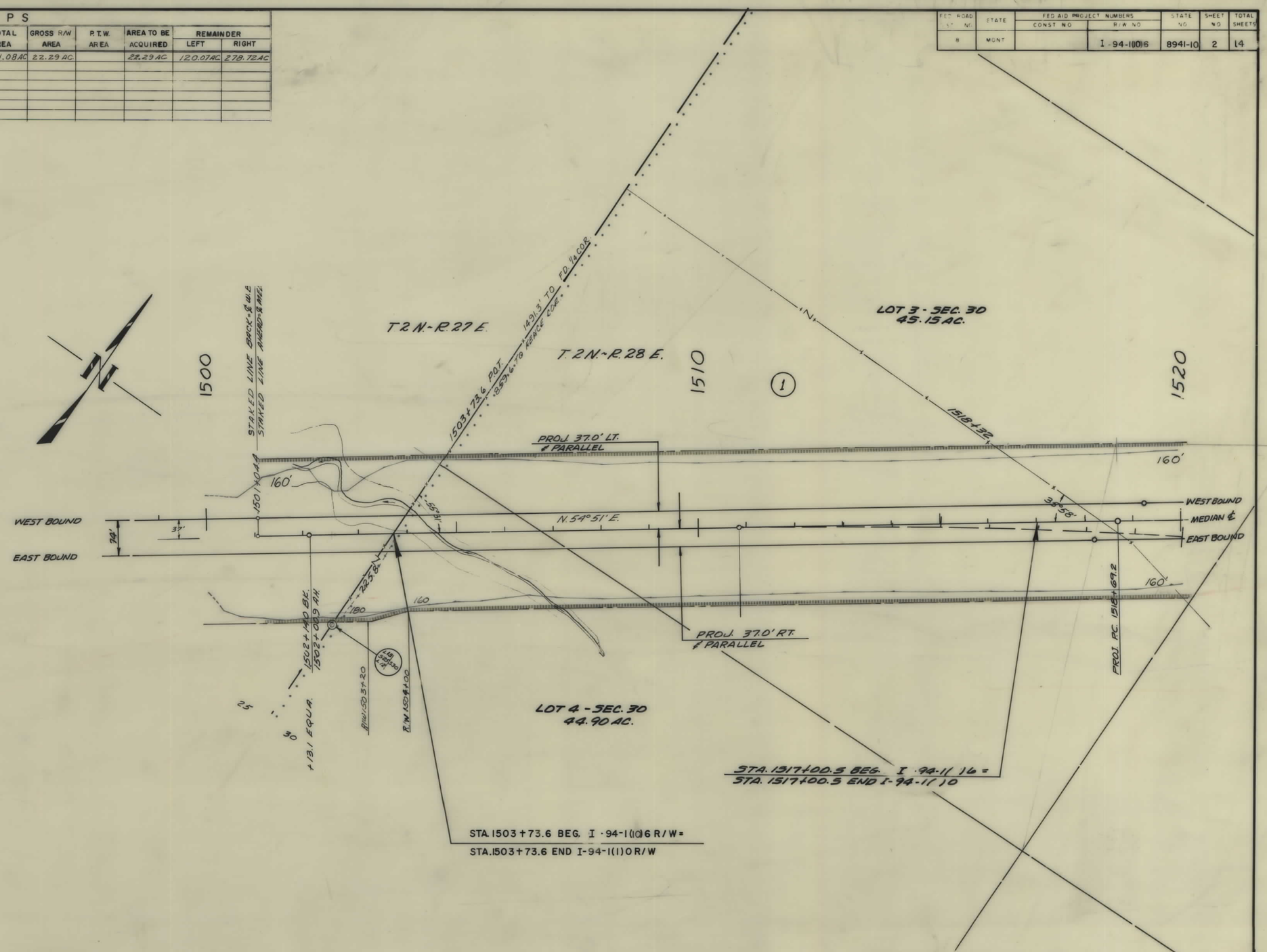

CONSTRUCTION LIMITS
TOP OF CUT
TOE OF FILL

MAP TRANS. TO R/W
MAP REVISED

B.P.R. APPROVAL 5/21/65-6/16/65-10/11/65

STATE OF MONTANA
STATE HIGHWAY COMMISSION
LAND REQUIRED FOR RIGHT OF WAY
YELLOWSTONE COUNTY
SCALE 1"=100' MAP COMPLETE:

I 94-1(10)6 SHT 2 OF 14

FED. ROAD DIST. NO.	STATE	FED AID PROJECT NUMBERS CONST. NO.	R/W NO.	STATE NO.	SHEET NO.	TOTAL SHEETS
8	MONT.		I-94-1(10)6	8941+10	3	14

OWNERSHIPS

PARCEL	NAME	ADDRESS	TOTAL AREA	GROSS R/W AREA	PTW AREA	AREA TO BE ACQUIRED	REMAINDER LEFT	REMAINDER RIGHT
1	ENOS J. ERB	HUNTLEY	421.08 AC.	22.29 AC.		22.29 AC.	120.07 AC	278.72 AC
2	ODELPHIA SMITH - et. al.	LEWIS AVE., BILLINGS	160.0 AC.	3.30 AC.		3.30 AC.	156.70 AC.	
3	GEORGE KATHRYN LACKMAN	4 SOUTHWESTERN DR., BOZ.	200.0 AC.	29.34 AC.		29.34 AC.	114.27 AC	56.39 AC.

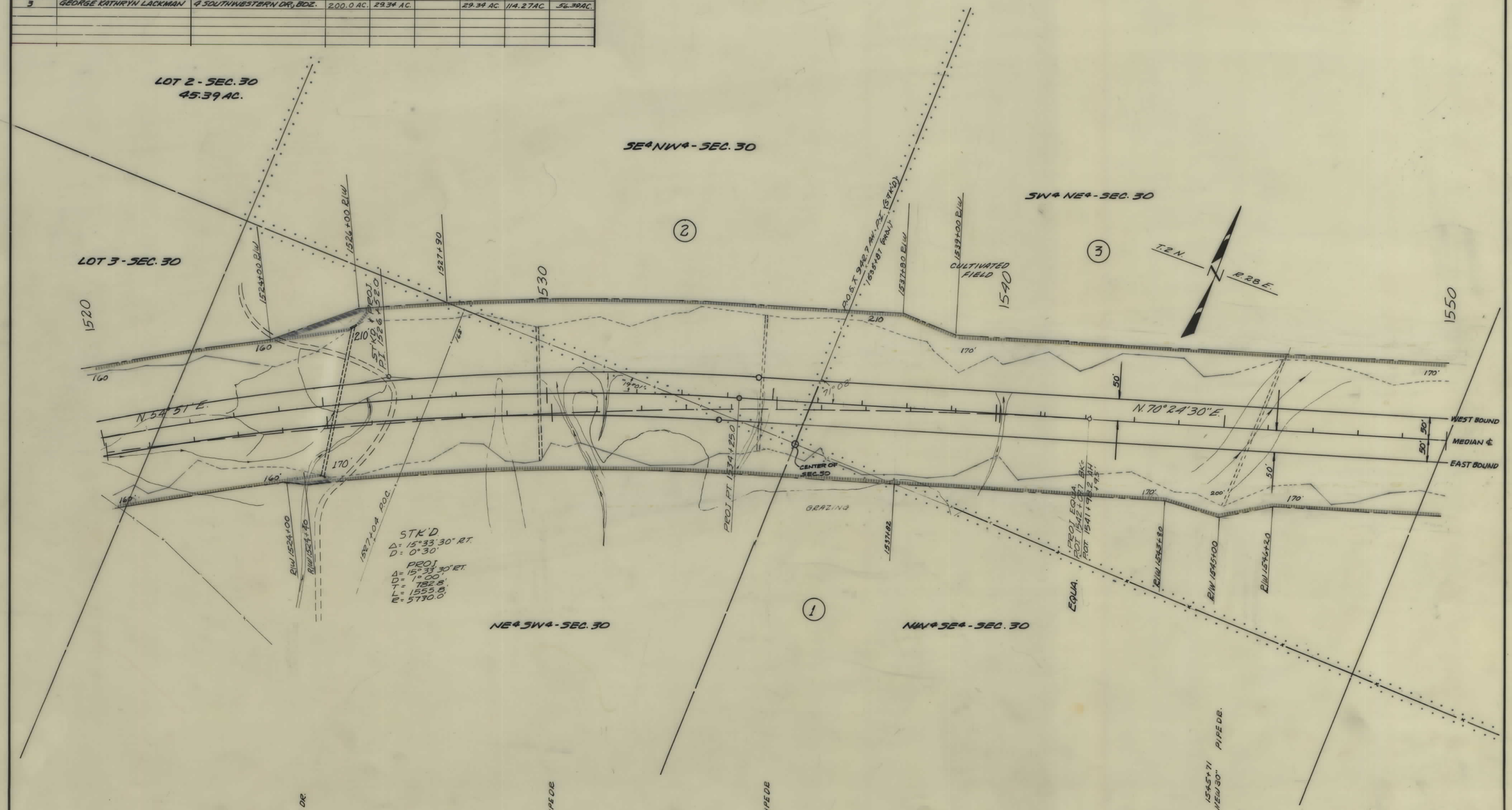

CONSTRUCTION LIMITS
TOP OF CUT
TOE OF FILL

MAP TRANS. TO R/W
MAP REVISED

B.P.R. APPROVAL 5/21/65 - 6/15/65 - 10/11/66
4-21-66

STATE OF MONTANA
STATE HIGHWAY COMMISSION
LAND REQUIRED FOR RIGHT OF WAY
YELLOWSTONE COUNTY
SCALE 1" = 100' MAP COMPLETED

I 94-1(10)6 SHT 3 OF 14

FED ROAD DIST NO	STATE	FED AID PROJECT NUMBERS CONST NO	P W NO	STATE NO	SHEET NO	TOTAL SHEETS
8	MONT		I-94-1(10)6	8941-10	4	14

OWNERSHIPS

PARCEL	NAME	ADDRESS	TOTAL AREA	GROSS R/W AREA	P.T.W AREA	AREA TO BE ACQUIRED	REMAINDER LEFT	REMAINDER RIGHT
3	GEORGE & KATHRYN LACKMAN	4 SOUTHWESTERN DR, BOZEMAN	200.0 AC.	29.34 AC.		29.34 AC.	114.27 AC.	56.39 AC.
4	HUNTLEY PUBLIC CEMETERY DISTRICT	HUNTLEY	40.0 AC.	4.48 AC.		4.48 AC.	35.52 AC.	.
5	GLEN E & HUBERTA BUECHETT	HUNTLEY	626.74 AC.	10.78 AC.		10.78 AC.	164.95 AC	451.01 AC.

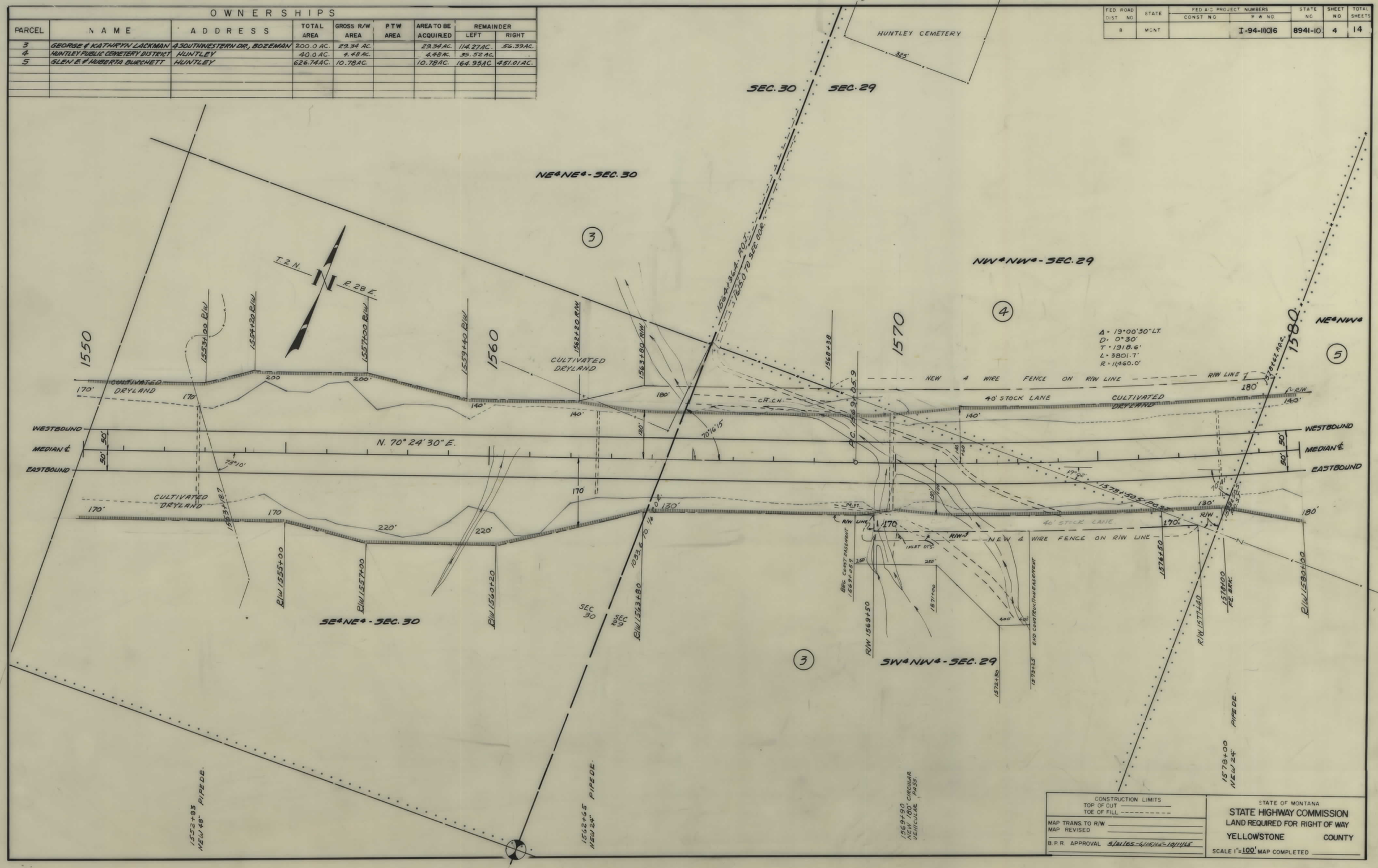

194-1(10)6 SHT 4 OF 14

FED ROAD DIST. NO.	STATE	FED AID PROJECT NUMBERS CONST. NO.	R/W NO.	STATE NO.	SHEET NO.	TOTAL SHEETS
8	MONT.		I-94-1(10)6	8941-10	5	14

OWNERSHIPS

PARCEL	NAME	ADDRESS	TOTAL AREA	GROSS R/W AREA	P.T.W. AREA	AREA TO BE ACQUIRED	REMAINDER LEFT	REMAINDER RIGHT
5	GLEN & HUBERTA SUECHETT	HUNTLEY	626.74 AC.	10.78 AC.		10.78 AC.	164.95 AC.	451.01 AC.
6	LLOYD & MADELINE PERKINS, et al,	HUNTLEY	124.26 AC.	22.43 AC.		22.43 AC.		101.83 AC.
7	MAX K. SNYDER	HUNTLEY	323.96 AC.	0.08 AC.		0.08 AC.	323.88 AC.	

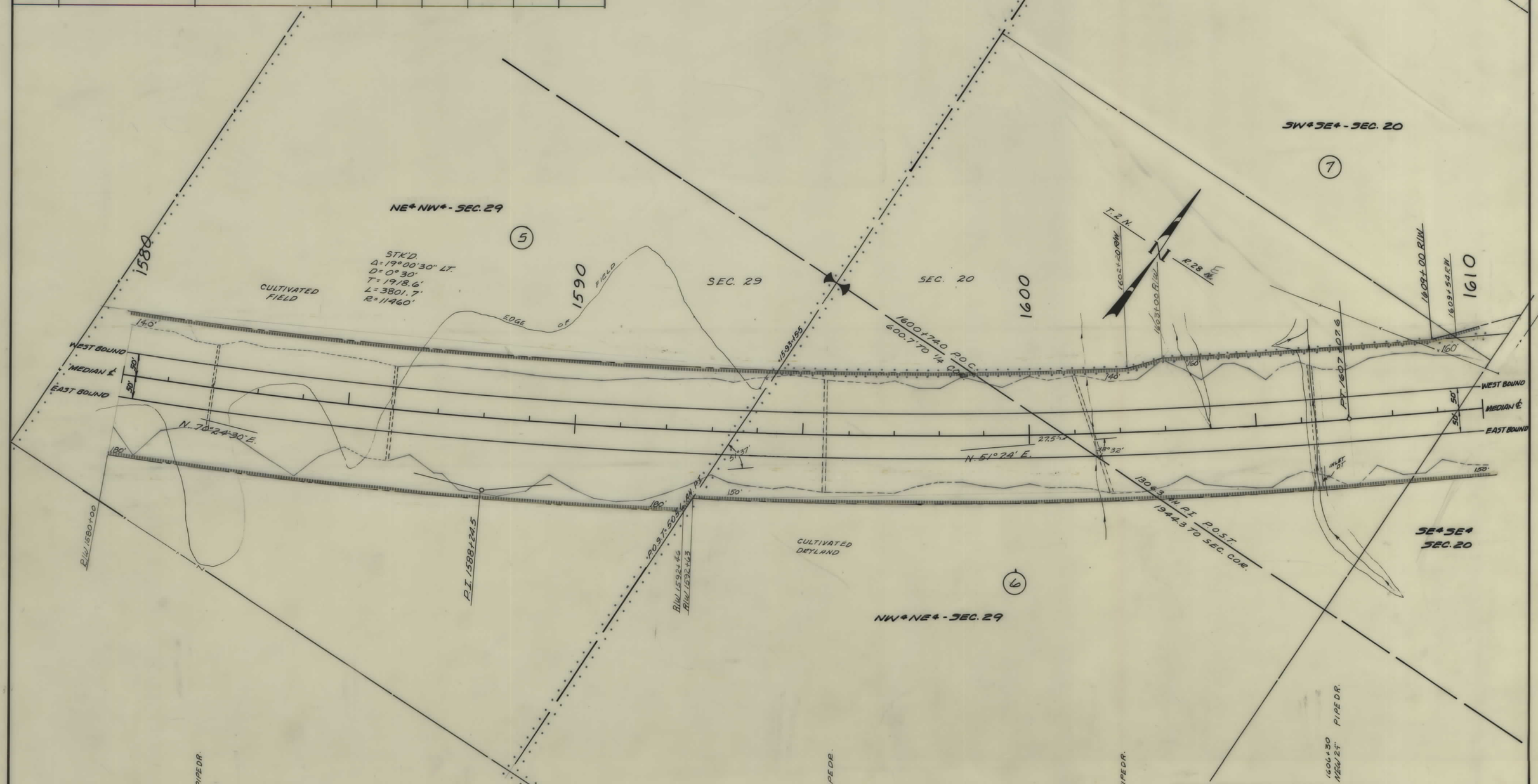

CONSTRUCTION LIMITS
TOP OF CUT ———
TOE OF FILL - - - - - - - - - -

MAP TRANS. TO R/W
MAP REVISED 3/28/67 4/12/66

B.P.R. APPROVAL 5/11/65-6/11/65-10/11/65 1-11-66, 4-6-66, 4-21-66, 7-8-66

STATE OF MONTANA
STATE HIGHWAY COMMISSION
LAND REQUIRED FOR RIGHT OF WAY
YELLOWSTONE COUNTY
SCALE 1"=100' MAP COMPLETED

I 94-1(10)6 SHT 5 OF 14

FED ROAD DIST. NO.	STATE	FED AID PROJECT NUMBERS CONST. NO.	R/W NO.	STATE NO.	SHEET NO.	TOTAL SHEETS
8	MONT		I-94-1(10)6	8941-10	6	14

OWNERSHIPS

PARCEL	NAME	ADDRESS	TOTAL AREA	GROSS R/W AREA	P.T.W. AREA	AREA TO BE ACQUIRED	REMAINDER LEFT	REMAINDER RIGHT	CONST. PERMIT
6	LLOYD & MADELINE PERKINS ET AL	HUNTLEY	124.26 AC.	22.43 AC.		22.43 AC.		101.83 AC.	
7	MAX C. SNYDER	HUNTLEY	323.96 AC.	0.08 AC.		0.08 AC.	323.88 AC.		
8	ROBERT & ELMA E. JONES	HUNTLEY	222.17 AC.	12.88 AC.		12.88 AC.	153.33 AC.	55.96 AC.	
26	GLEN E. & HUBERTA BURCHETT	HUNTLEY				0.04 AC.			
7A	MAX C. SNYDER	"				0.08 AC.			
25	JAMES F. STALEY	4620 CENTRAL AVENUE, BILLINGS				0.38 AC.			
26A	GLEN E. & HUBERTA BURCHETT	HUNTLEY		0.03 AC.		0.03 AC.			

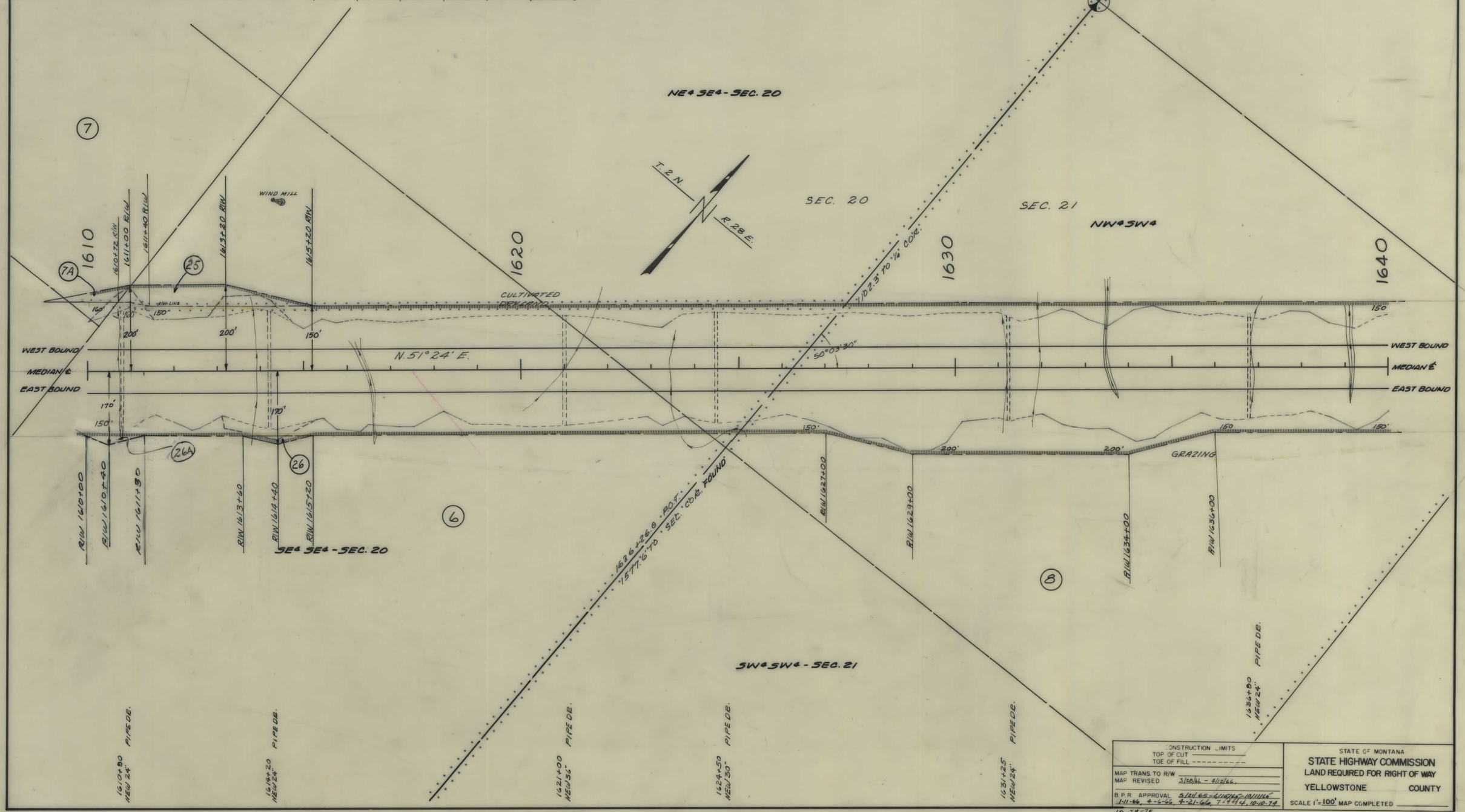

CONSTRUCTION LIMITS
TOP OF CUT
TOE OF FILL

MAP TRANS. TO R/W 3/30/66 - 4/12/66.
MAP REVISED

B.P.R. APPROVAL 8/21/65 - 6/28/66 - 10/11/66 1-11-66, 4-6-66, 4-21-66, 7-29-74, 10-10-74

10-29-75

STATE OF MONTANA
STATE HIGHWAY COMMISSION
LAND REQUIRED FOR RIGHT OF WAY
YELLOWSTONE COUNTY
SCALE 1" = 100' MAP COMPLETED

I 94-1(10)6 SHT 6 OF 14

FED ROAD DIV NO	STATE	FED AID PROJECT NUMBERS CONST NO	R/W NO	STATE NO	SHEET NO	TOTAL SHEETS
8	MONT		I-94-1(10)6	8941-10	7	14

OWNERSHIPS

PARCEL	NAME	ADDRESS	TOTAL AREA	GROSS R/W AREA	P.T.W. AREA	AREA TO BE ACQUIRED	REMAINDER LEFT	REMAINDER RIGHT
8	ROBERT L. & ELMA JONES	HUNTLEY	222.17 AC.	12.88 AC.		12.88 AC.	153.33 AC.	55.96 AC.
9	ELMER G. OHLIN	HUNTLEY	246.56 AC.	11.52 AC.		11.52 AC.	145.24 AC.	89.80 AC.
10	GEORGE & HELEN E. LOGAN	HUNTLEY		5.56 AC.		5.56 AC.		
11	STATE OF MONTANA			4.36 AC.		4.36 AC.	35.42	0.22

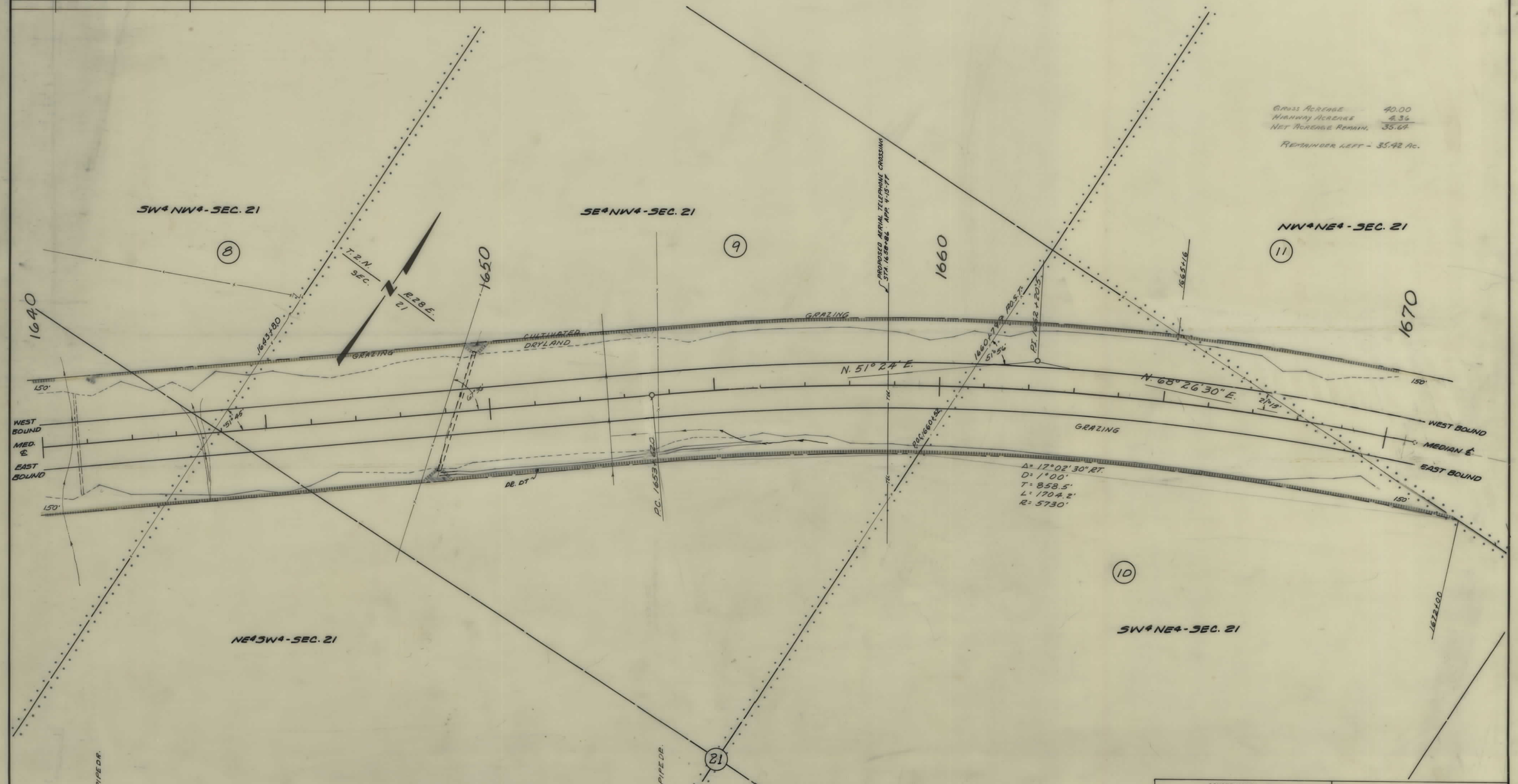

CONSTRUCTION LIMITS
TOP OF CUT
TOE OF FILL

MAP TRANS. TO R/W
MAP REVISED

B.P.R. APPROVAL 5/21/65-6/18/65-10/11/65
1-27-66, 2-24-66,

STATE OF MONTANA
STATE HIGHWAY COMMISSION
LAND REQUIRED FOR RIGHT OF WAY
YELLOWSTONE COUNTY
SCALE 1" = 100' MAP COMPLETED

194-1(10)6 SHT 7 OF 14

FED. ROAD DIST. NO.	STATE	FED. AID PROJECT NUMBERS CONST. NO.	R/W NO.	STATE NO.	SHEET NO.	TOTAL SHEETS
8	MONT.		I-94-1(10)6	8941-10	8	14

OWNERSHIPS

PARCEL	NAME	ADDRESS	TOTAL ACREAGE	GROSS R/W AREA	P.T.W. AREA	AREA TO BE ACQUIRED	REMAINDER LEFT	REMAINDER RIGHT
11	STATE OF MONTANA			4.36 AC.		4.36 AC.	35.42 AC.	0.22 AC.
12	GEORGE & HELEN E. LOGAN	HUNTLEY		9.96 AC.		9.96 AC.		
13	FRANK J. & EVA MARY REICHERT	222 TERRY AVE., BILLINGS	353.59 AC	14.94 AC.		14.94 AC.	3.27 AC.	335.38 AC.
23	DELETE							
22	"							
24	"							
27	EUGENE P. & ELEANOR M. REICHERT	HUNTLEY				0.45 AC.		

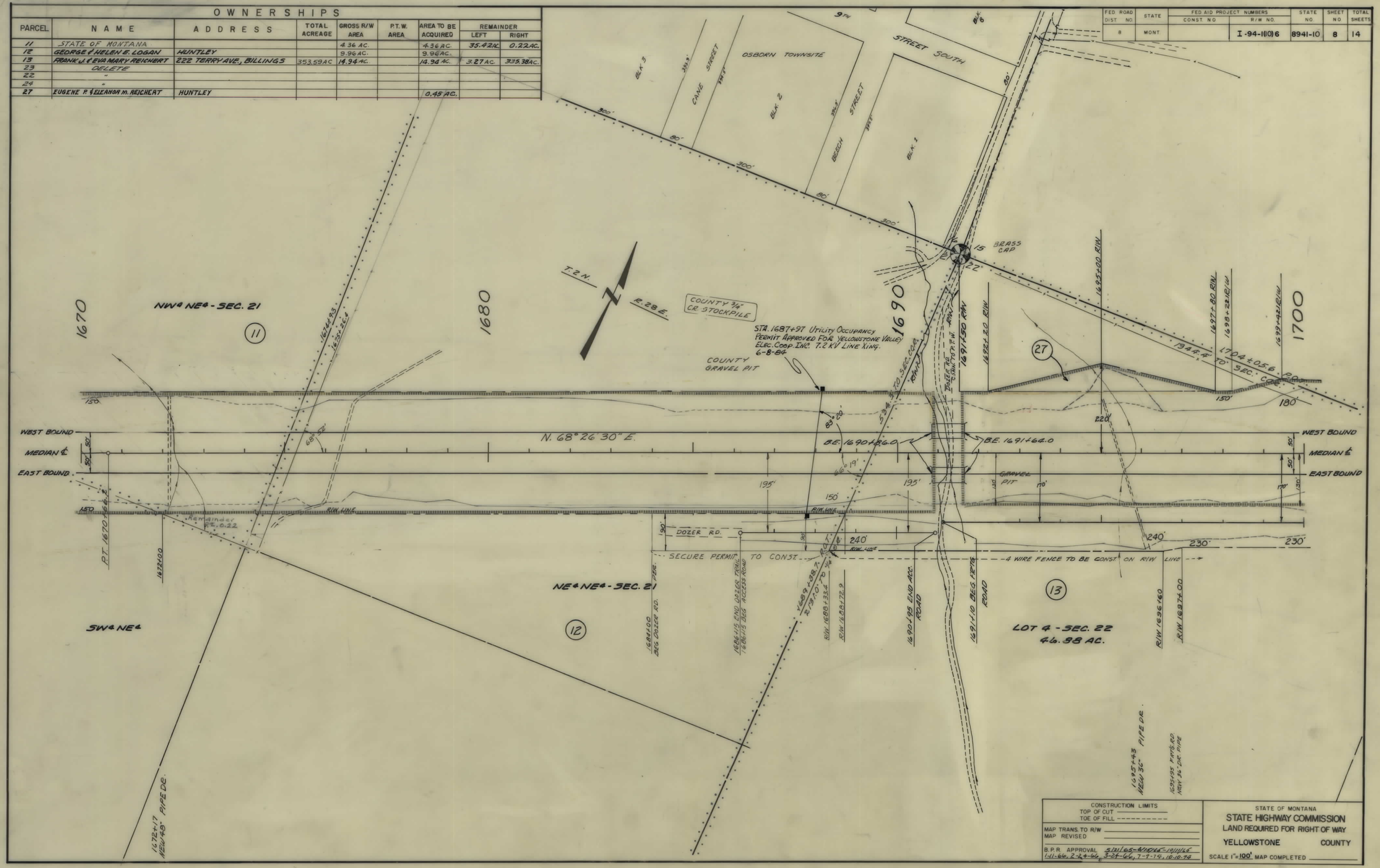

CONSTRUCTION LIMITS	STATE OF MONTANA
TOP OF CUT ————	STATE HIGHWAY COMMISSION
TOE OF FILL - - - - - - - -	LAND REQUIRED FOR RIGHT OF WAY
MAP TRANS. TO R/W ————	YELLOWSTONE COUNTY
MAP REVISED ————	
B.P.R. APPROVAL 5/21/65-6/15/66-10/11/66 1-11-66, 2-24-66, 3-21-66, 7-7-74, 10-10-74	SCALE 1"=100' MAP COMPLETED ————

194-1(10)6 SHT 8 OF 14

FED ROAD DIST NO	STATE	FED AID PROJECT NUMBERS CONST NO	R/W NO.	STATE NO	SHEET NO	TOTAL SHEETS
8	MONT		I-94-1(10)6	8941-10	9	14

OWNERSHIPS

PARCEL	NAME	ADDRESS	TOTAL AREA	GROSS R/W AREA	P.T.W. AREA	AREA TO BE ACQUIRED	REMAINDER LEFT	REMAINDER RIGHT
13	FRANK J. & EVA MARY REICHERT	222 TERRY AVE, BILLINGS	353.59 AC.	14.94 AC.		14.94 AC.	3.27 AC.	335.38 AC.
14	GEORGE & HELEN E. LOGAN	HUNTLEY		22.09 AC.		22.09 AC.		

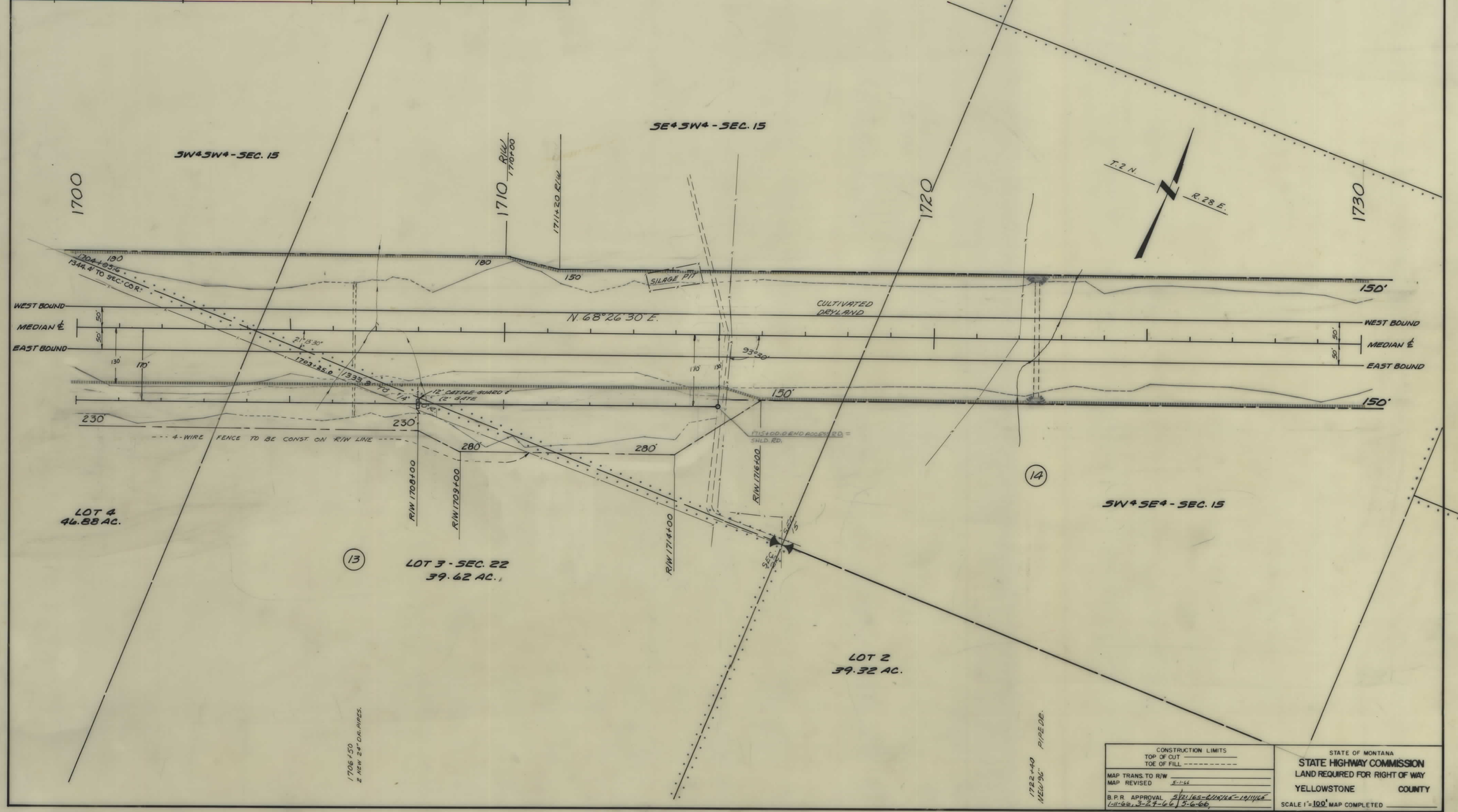

CONSTRUCTION LIMITS
TOP OF CUT
TOE OF FILL

MAP TRANS. TO R/W
MAP REVISED 5-1-66

B.P.R. APPROVAL 3/21/65-6/18/65-10/11/65 1-11-66, 3-24-66, 5-6-66

STATE OF MONTANA
STATE HIGHWAY COMMISSION
LAND REQUIRED FOR RIGHT OF WAY
YELLOWSTONE COUNTY
SCALE 1" = 100' MAP COMPLETED

194-1(10)6 SHT 9 OF 14

FED ROAD DIST. NO.	STATE	FED AID PROJECT NUMBERS CONST. NO.	R/W NO.	STATE NO.	SHEET NO.	TOTAL SHEETS
8	MONT.		I-94-1106	8941-10	10	14

OWNERSHIPS

PARCEL	NAME	ADDRESS	TOTAL AREA	GROSS R/W AREA	P.T.W. AREA	AREA TO BE ACQUIRED	REMAINDER LEFT	REMAINDER RIGHT
14	GEORGE & HELEN E. LOGAN	HUNTLEY		22.09 AC.		22.09 AC.		
15	FRED W. & VERA F. RAUCHLE	WORDEN, MONT.	160.00 AC.	9.97 AC.		9.97 AC.	136.43 AC.	13.60 AC.
16	GEORGE & JOYCE E. GAUGER	WORDEN, MONT.	160.00 AC.	8.80 AC.		8.80 AC.	141.59 AC.	9.61 AC.
10, 12, 14, 23	GEORGE & HELEN E. LOGAN	HUNTLEY	578.46 AC.	38.37 AC.		38.37 AC.	136.81 AC.	403.28 AC.

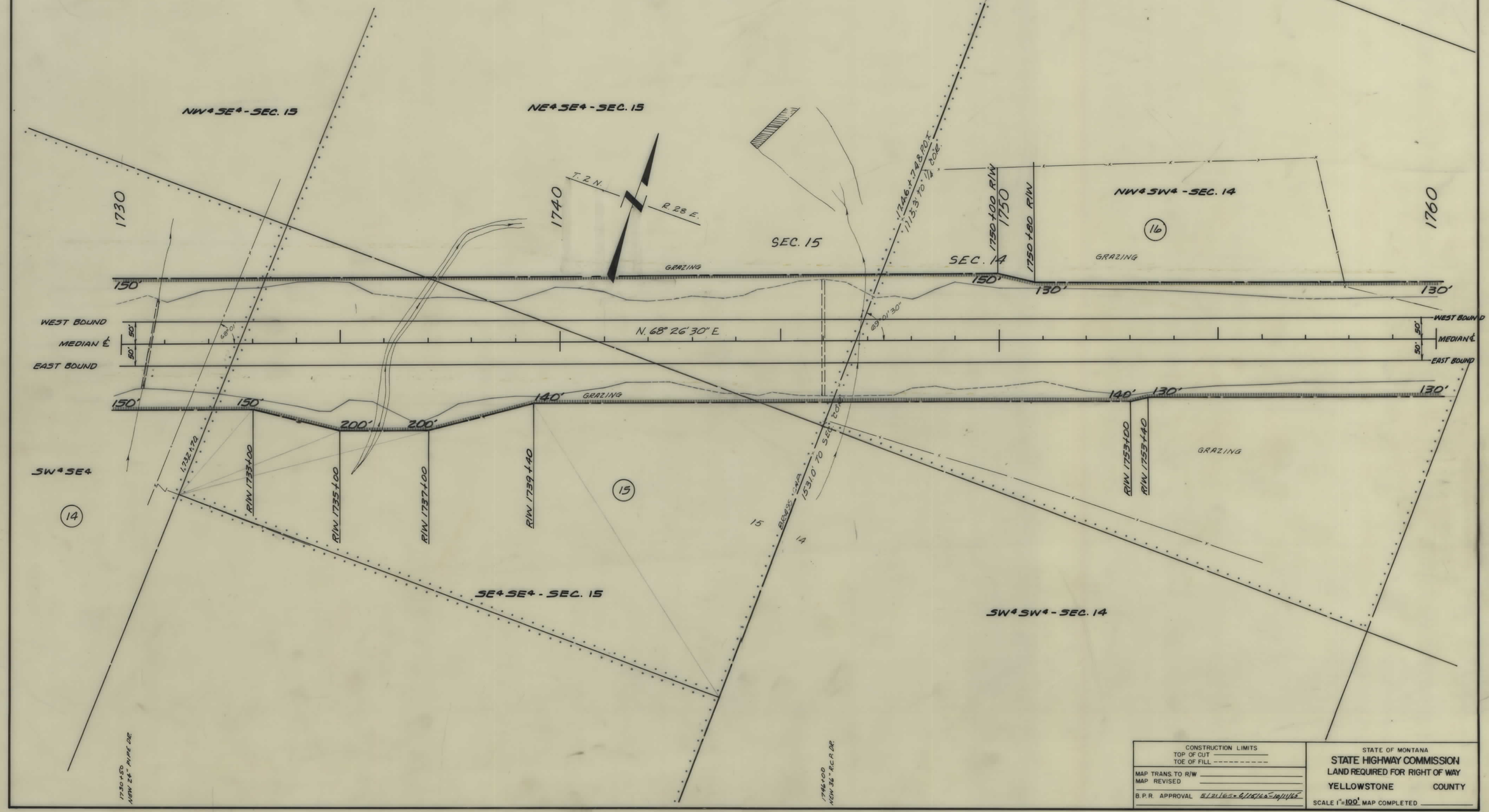

CONSTRUCTION LIMITS
TOP OF CUT ————
TOE OF FILL - - - - - - - - -

MAP TRANS. TO R/W
MAP REVISED

B.P.R. APPROVAL 5/21/65 - 6/15/65 - 10/11/65

STATE OF MONTANA
STATE HIGHWAY COMMISSION
LAND REQUIRED FOR RIGHT OF WAY
YELLOWSTONE COUNTY
SCALE 1" = 100' MAP COMPLETED

I 94-1106 SHT 10 OF 14

FED ROAD DIST. NO.	STATE	FED AID PROJECT NUMBERS CONST. NO.	R/W NO.	STATE NO.	SHEET NO.	TOTAL SHEETS
8	MONT.		I-94-1(10)6	8941-10	11	14

OWNERSHIPS

PARCEL	NAME	ADDRESS	TOTAL AREA	GROSS R/W AREA	P.T.W. AREA	AREA TO BE ACQUIRED	REMAINDER LEFT	REMAINDER RIGHT
16	GEORGE & JOYCE E. GAUGER	WORDEN, MONT.	160.00	8.80		8.80	141.59	9.61
17	SAM & PAULINE BECKER	BALLANTINE	240.00	10.11		10.11	166.60	63.29
18	LEROY & BETTY KARELL	BALLANTINE	160.00	10.38		10.38	149.62	0
19	DANIEL & ESTHER K. VOGEL	BALLANTINE	741.04	30.37		30.37	479.66	231.01

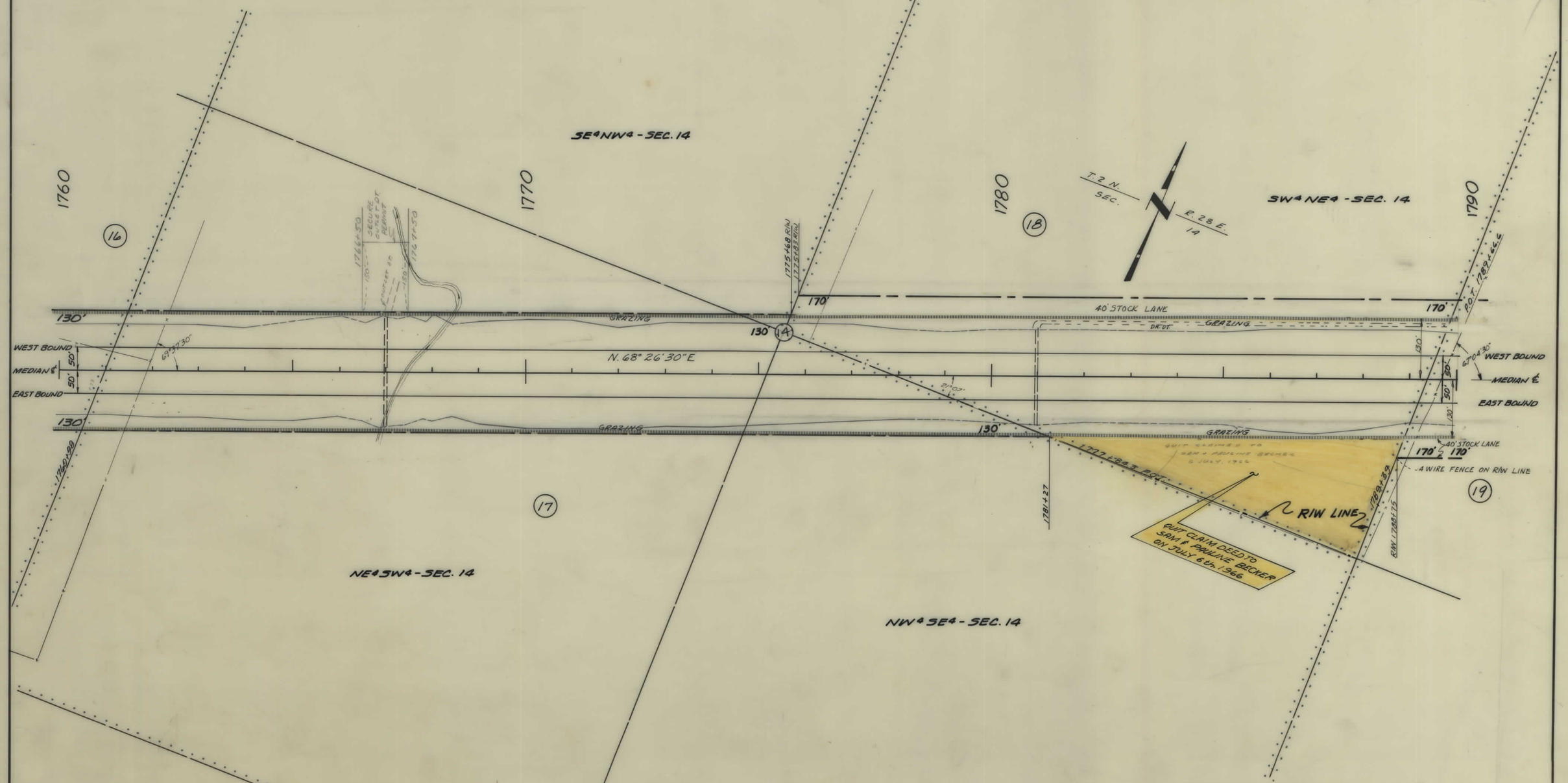

I 94-1(10)6 SHT 11 OF 14

FED. ROAD DIST. NO.	STATE	FED. AID PROJECT NUMBERS CONST. NO.	R/W NO.	STATE NO.	SHEET NO.	TOTAL SHEETS
8	MONT		I-94-1(10)6	8941-10	12	14

OWNERSHIPS

PARCEL	NAME	ADDRESS	TOTAL AREA	GROSS R/W AREA	P.T.W. AREA	AREA TO BE ACQUIRED	REMAINDER LEFT	REMAINDER RIGHT
19	DANIEL & ESTHER K. VOGEL	BALLANTINE	741.04	30.37		30.37	479.66	231.01

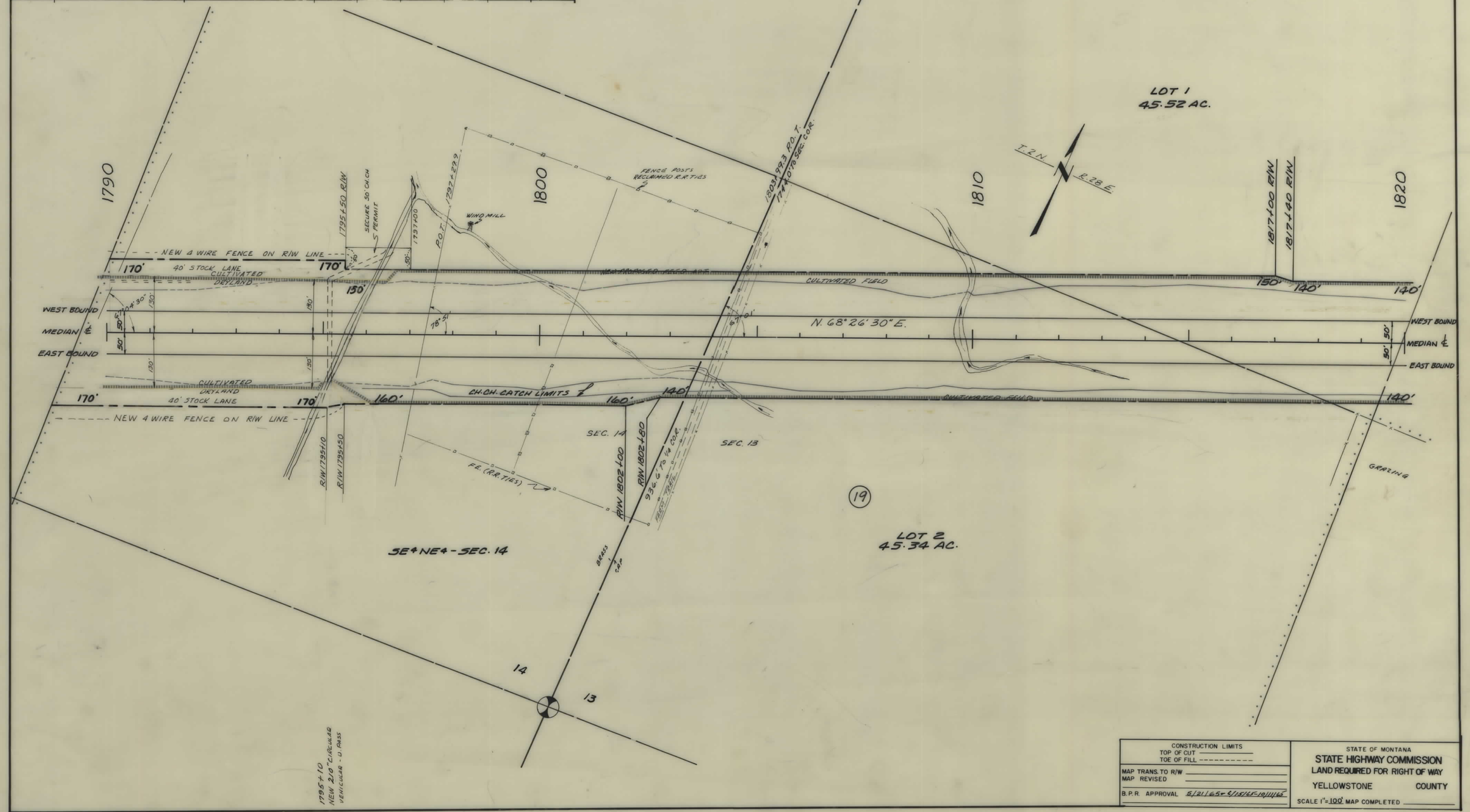

CONSTRUCTION LIMITS	STATE OF MONTANA
TOP OF CUT ————	STATE HIGHWAY COMMISSION
TOE OF FILL - - - - - - - - -	LAND REQUIRED FOR RIGHT OF WAY
MAP TRANS. TO R/W ————	YELLOWSTONE COUNTY
MAP REVISED ————	
B.P.R. APPROVAL 5/21/65-6/15/65-10/11/65	SCALE 1" = 100' MAP COMPLETED ————

I 94-1(10)6 SHT 12 OF 14

FED ROAD DIST NO	STATE	FED AID PROJECT NUMBERS CONST NO	FED AID PROJECT NUMBERS R & NO	STATE NO	SHEET NO	TOTAL SHEETS
8	MONT		I-94-1(10)6	8941-10	13	14

OWNERSHIPS

PARCEL	NAME	ADDRESS	TOTAL AREA	GROSS R/W AREA	P.T.W. AREA	AREA TO BE ACQUIRED	REMAINDER LEFT	REMAINDER RIGHT
19	DANIEL & ESTHER E. VOGEL	BALLANTINE	741.02	30.37		30.37	479.66	231.01
20	A.F. & ELEANOR C. WEIDINGER	BALLANTINE	440.00	9.13		9.13	126.84	304.03
21	DANIEL & ESTHER E. VOGEL	BALLANTINE	280.00	11.59		11.59 AC.	150.11	118.30

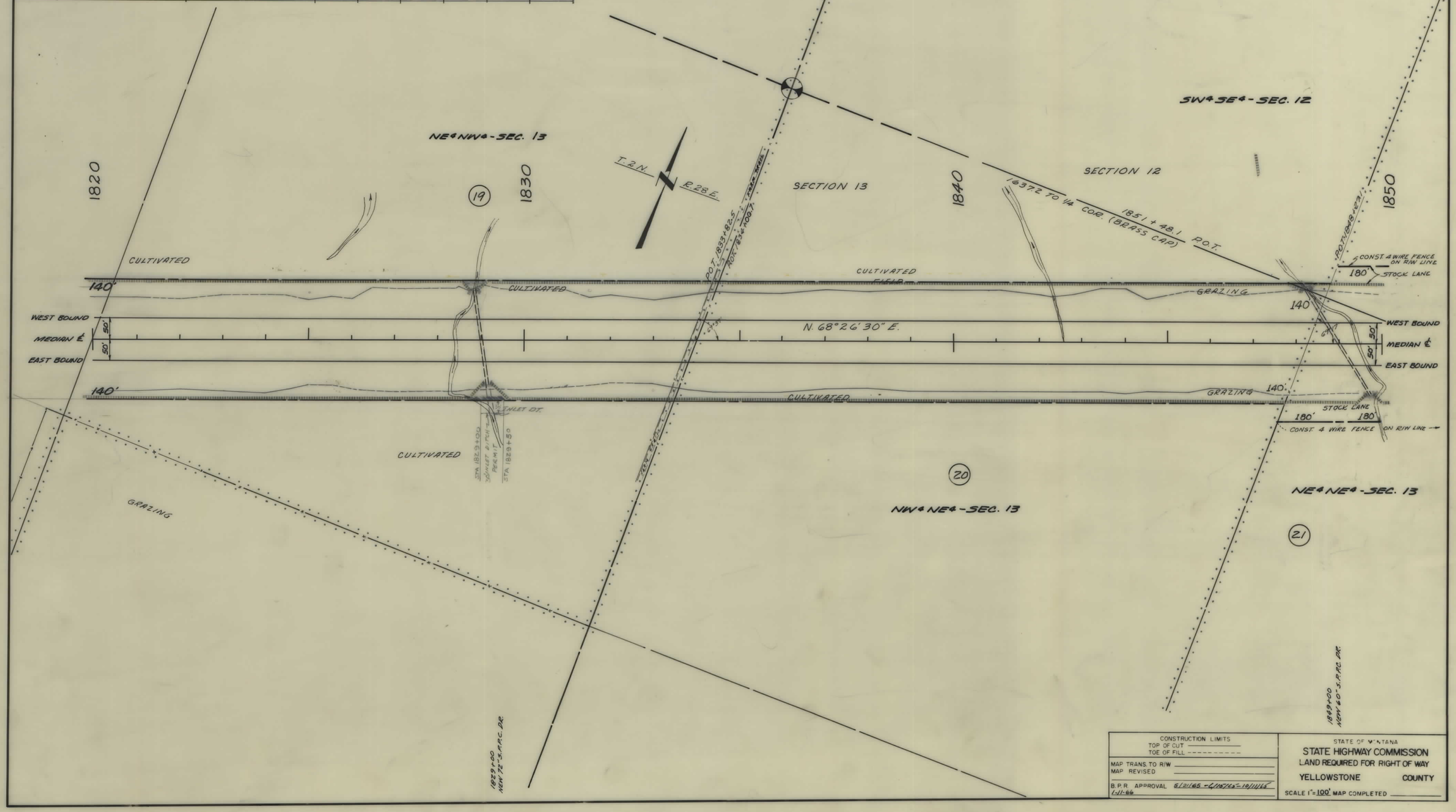

CONSTRUCTION LIMITS
TOP OF CUT
TOE OF FILL

MAP TRANS. TO R/W
MAP REVISED

B.P.R. APPROVAL 6/21/65 - 6/10/66 - 10/11/66
1-1-66

STATE OF MONTANA
STATE HIGHWAY COMMISSION
LAND REQUIRED FOR RIGHT OF WAY
YELLOWSTONE COUNTY
SCALE 1" = 100' MAP COMPLETED

I 94-1(10)6 SHT 13 OF 14

FED. ROAD DIST. NO.	STATE	FED AID PROJECT NUMBERS CONST. NO.	R/W NO.	STATE NO.	SHEET NO.	TOTAL SHEETS
8	MONT		I-94-1(10)6	8941-10	14	14

OWNERSHIPS

PARCEL	NAME	ADDRESS	TOTAL AREA	GROSS R/W AREA	P.T.W. AREA	AREA TO BE ACQUIRED	REMAINDER LEFT	REMAINDER RIGHT
21	DANIEL & ESTHER K. VOGEL	BALLANTINE	280.00	11.59 AC.		11.59 AC.	150.11 AC.	118.30 AC.

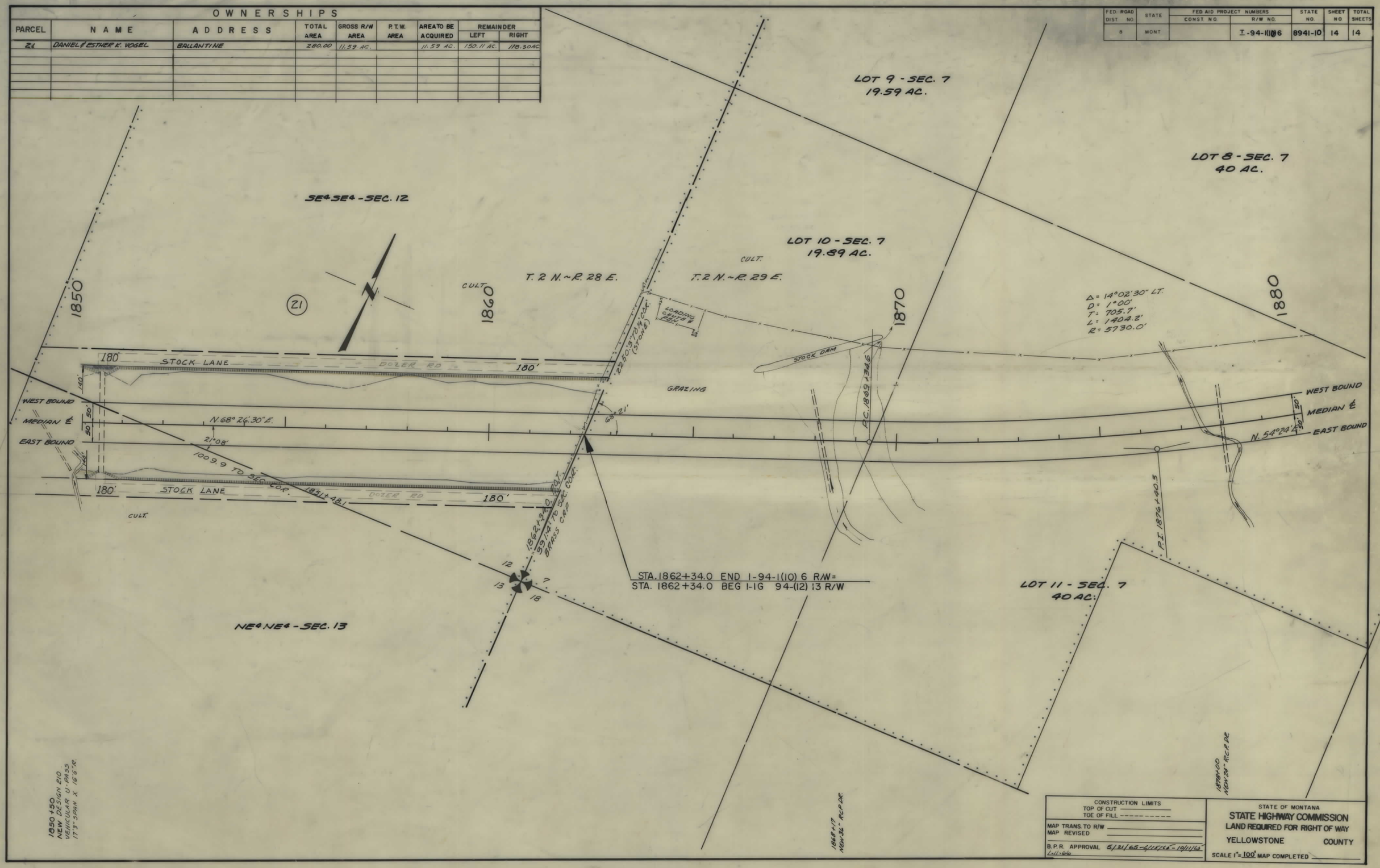

I-94-1(10)6 SHT 14 OF 14