PLANS
NOT
TO
SCALE

FED. ROAD DIST. NO.	STATE OF MONTANA	FED. AID PROJECT NUMBERS CONST. NO.	R/W NO.	STATE NO.	SHEET NO.	TOTAL SHEETS
8		I-94-1(27)23	I-94-1(25)23	0941-25	1	25

POMPEYS PILLAR—EAST

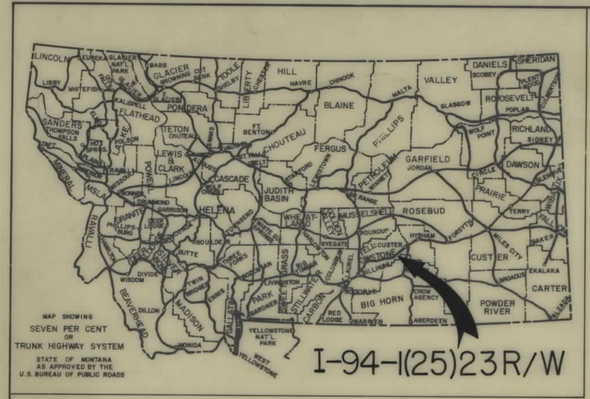

STATE OF MONTANA

STATE HIGHWAY COMMISSION

RIGHT OF WAY PLAN OF FEDERAL AID PROJECT NO.

I-94-1(25)23 R/W & INCID.
I-94-1(27)23 CONST.

POMPEYS PILLAR-EAST

LENGTH 12.154 MILES

CONVENTIONAL SIGNS

RIGHT OF WAY LINE
CENTERLINE (℄) OR PROJECTED LINE
STK'D. CENTERLINE
PARCEL NUMBER
OWNERSHIP BOUNDARY
R/W USE EXISTING R/W LT. OR RT.
PRESENT TRAVELED WAY (P.T.W.)
R/W LINE FENCED
RAILROAD R/W
CONSTRUCTION LIMITS CUT FILL
FENCE LINE
CONTROL OF ACCESS WITH FENCE
CONTROL OF ACCESS WITHOUT FENCE
GATE IN FENCE
CATTLE GUARD=24'
STATE & NATIONAL BORDER LINES
CITY OR TOWN LIMITS LINE
COUNTY LINE
RESERVATION LINE
TOWNSHIP & SECTION LINE
1/2 SECTION LINE
1/4 SECTION LINE
SECTION CORNER FOUND UNFOUND
1/4 SECTION COR.
1/16 SECTION COR.
CENTER OF SECTION
TELEPHONE OR TELEGRAPH POLES IN PLACE
POWER POLES IN PLACE
TEL. OR TEL. OR POWER POLES TO BE MOVED
NEW PIPES
OLD PIPES IN PLACE
OUTLET DITCH
INLET DITCH
DITCHES
CHANNEL CHANGES
BRIDGE
RAILROADS

STA. 2416+50.0
END I-IG-94-1(17)13 CONST.

STA. 0+38.8
BEGIN I-94-1(27)23 CONST.
POMPEYS PILLAR-EAST

STA. 2435+99.0
END I-IG-94-1(12)13 R/W

STA. 19+52.8
BEGIN I-94-1(25)23 R/W
(POMPEYS PILLAR-EAST)

STA. 608+63.0
END I-94-1(27)23 CONST.
POMPEYS PILLAR-EAST

STA. 637+00.0
BEGIN I-94-1(28)35 CONST.
CUSTER-WEST

STA. 689+65.9
END I-94-1(25)23 R/W & INCID.
(POMPEYS PILLAR-EAST)

STA. 689+65.9
BEGIN I-94-1(21)35 R/W
(CUSTER-WEST)

INDEX

PARCEL NO.	OWNERSHIPS	SHEET NO
1	RUTH BOHL, ET.AL.	3,4
2	DELETED	
3,4, 7,9	MERT OSNESS (5-SEE BELOW)	4
6	(NO PARCEL)	
8, 18	EARL W. WITZEL &/OR KATHRINE BOHL WITZEL	4,5
10,12,20	THE HEIRS & DEVISEES OF LLOYD D. ANDERSON	5
11	ROBERT E. CRENSHAW	5
13	VIVIAN E. PEARSON	5
14	SIMON T. EVANS	5
15,21,23	LEO ALTHOFF	5
16,22,25	PUBLIC PARK	5
17,19,24,26,31	MARY ALTHOFF	5,6,7
27	AUDRIA L. CURRIE, LEO A. MILLER, ANNA K. ZELMER	5
28,30	JOSEPH & JUNE J. KRATOCHVIL	5,6
29	W. JAMES & VIOLA C. KRATOCHVIL	6
32	MARTIN & HELEN WEINZETL	7,3,9
33	HUNTLEY MAIN CANAL	8
35,37	HENRY PIERCE	9,10
36	RUBY STROBBE	9,10
38	ROBERT & EMMA PIERCE	10,11
39	ALFONSO J. DE NEVE	11,12
40	ROBERT D. & PATRICIA HORTON & MABEL I. HORTON (KNOWN AS MABEL INEZ RUTHVEN), PAUL A. & NORMA IRENE SIAN	12
41,42	HENRY DE CLERCQ	12,13
42	ELSIE DE CLERCQ	13
44	MARIA IRMA SIAN, HERMAN & JOY MARILYN SIAN	13
45	HERMAN & JOY MARILYN SIAN	13,14
46,48	BERNICE & WILLIAM JENSEN	14,15
47,50	RALPH W. & HELEN L. BROWN	14,15,16
49	HENRY & ELSIE DE CLERCQ	15,16
51	EVERETT E. CHESTERMAN, RALPH W. & HELEN L. BROWN	16,17
52, 55	PATTERSON LAND & LIVESTOCK CO	17,18,19,20,21
& 55-1		22,23,24,25
53	AMERICAN COUNCIL OF SPOTTED ASSES INC	18
54	MRS. FEROLE HORAN PEASE	18,19 20
56	WACO-CUSTER CANAL	22
57	B.N. RAILROAD (ACCESS CONTROL ONLY)	
5	JAMES E. & ALMIRA J. MALLORY	4

STATE HIGHWAY COMMISSION OF MONTANA

APPROVED:

12-11 1969

Lewis M. Chittim
STATE HIGHWAY ENGINEER

STATE OF MONTANA REGISTERED No. 1745 LEWIS M. CHITTIM CIVIL ENGINEER AND LAND SURVEYOR

U.S. DEPARTMENT OF TRANSPORTATION
FEDERAL HIGHWAY ADMINISTRATION
BUREAU OF PUBLIC ROADS

APPROVED:

DIVISION ENGINEER DATE

STATE 1-17-73

12-23-69, 10-2-70, 12-1-70
1-5-71, 3-25-71, 9-13-71

I 94-1(25)23 SHT 1 OF 25

FED. ROAD DIST NO.	STATE OF MONTANA	FED. AID PROJECT NUMBERS CONST. NO.	R/W NO.	STATE NO.	SHEET NO.	TOTAL SHEETS
8		I-94-1(27)23	I-94-1(25)23	8941-25	2	25

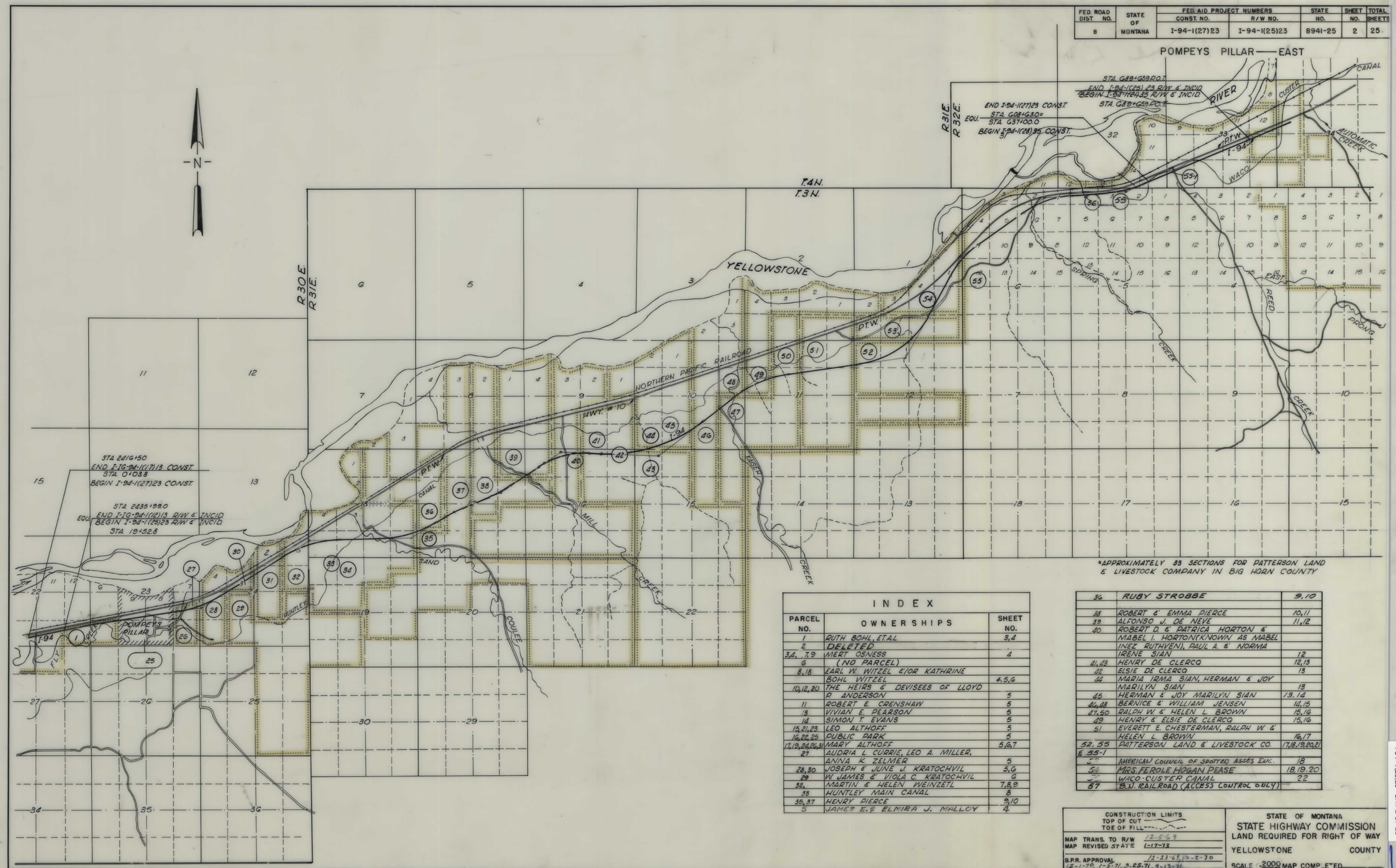

*APPROXIMATELY 33 SECTIONS FOR PATTERSON LAND & LIVESTOCK COMPANY IN BIG HORN COUNTY

INDEX

PARCEL NO.	OWNERSHIPS	SHEET NO.
1	RUTH BOHL, ET.AL.	3,4
2	DELETED	
3,4, 7,9	MERT OSNESS	4
6	(NO PARCEL)	
8,18	EARL W. WITZEL &/OR KATHRINE	
	BOHL WITZEL	4,5,6
10,12,20	THE HEIRS & DEVISEES OF LLOYD	
	P. ANDERSON	5
11	ROBERT E. CRENSHAW	5
13	VIVIAN E. PEARSON	5
14	SIMON T. EVANS	5
15,21,23	LEO ALTHOFF	5
16,22,25	PUBLIC PARK	5
17,19,24,26,31	MARY ALTHOFF	5,6,7
27	AUDRIA L. CURRIE, LEO A. MILLER,	
	ANNA K. ZELMER	5
28,30	JOSEPH & JUNE J. KRATOCHVIL	5,6
29	W JAMES & VIOLA C. KRATOCHVIL	6
32,	MARTIN & HELEN WEINZETL	7,8,9
33	HUNTLEY MAIN CANAL	8
35,37	HENRY PIERCE	9,10
5	JAMES E. & ELMIRA J. MALLOY	4
36	RUBY STROBBE	9,10
38	ROBERT & EMMA PIERCE	10,11
39	ALFONSO J. DE NEVE	11,12
40	ROBERT D. & PATRICA HORTON &	
	MABEL I. HORTON(KNOWN AS MABEL	
	INEZ RUTHVEN), PAUL A. & NORMA	
	IRENE SIAN	12
41,43	HENRY DE CLERCQ	12,13
42	ELSIE DE CLERCQ	13
44	MARIA IRMA SIAN, HERMAN & JOY	
	MARILYN SIAN	13
45	HERMAN & JOY MARILYN SIAN	13,14
46,48	BERNICE & WILLIAM JENSEN	14,15
47,50	RALPH W. & HELEN L. BROWN	15,16
49	HENRY & ELSIE DE CLERCQ	15,16
51	EVERETT E. CHESTERMAN, RALPH W. &	
	HELEN L. BROWN	16,17
52, 55	PATTERSON LAND & LIVESTOCK CO.	17,18,19,20,21
& 55-1		
53	AMERICAN COUNCIL OF SPOTTED ASSES INC.	18
54	MRS. FEROLE HOGAN PEASE	18,19,20
55	WACO-CUSTER CANAL	22
57	B.N. RAILROAD (ACCESS CONTROL ONLY)	

CONSTRUCTION LIMITS
TOP OF CUT
TOE OF FILL

MAP TRANS. TO R/W 12-5-69
MAP REVISED STATE 1-17-73

B.P.R. APPROVAL 12-23-69, 10-2-70
12-1-70, 1-5-71, 3-25-71, 9-13-71

STATE OF MONTANA
STATE HIGHWAY COMMISSION
LAND REQUIRED FOR RIGHT OF WAY
YELLOWSTONE COUNTY
SCALE 1:2000 MAP COMPILED

I 94-125(23 SHT 2 OF 25

FED. ROAD DIST. NO.	STATE OF MONTANA	FED. AID PROJECT NUMBERS CONST. NO.	R/W NO.	STATE NO.	SHEET NO.	TOTAL SHEETS
8		I-94-1(27)23	I-94-1(25)23	8941-25	3	25

POMPEYS PILLAR — EAST

OWNERSHIPS

PARCEL	NAME	ADDRESS	TOTAL AREA	GROSS R/W AREA	P. T. W. AREA	AREA TO BE ACQUIRED	REMAINDER LEFT	REMAINDER RIGHT	CONST. PERMIT AREA
1	RUTH BOHL, LAWRENCE PETER BOHL, JAMES ALLEN BOHL, THOMAS LEE BOHL, & DONNA ROSE BOHL	BILLINGS, MONTANA							

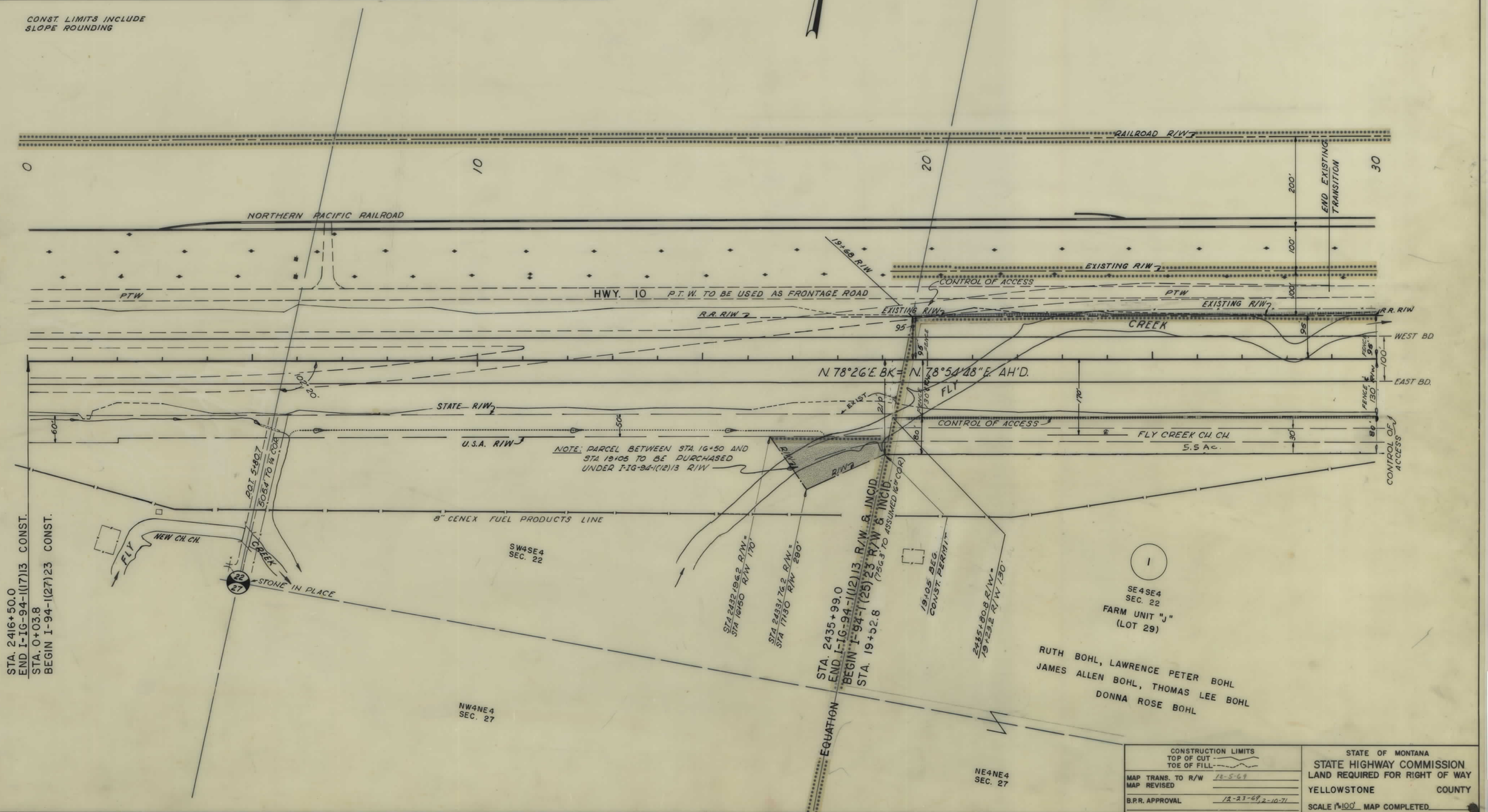

194-1(25)23 SHT 3 OF 25

FED. ROAD DIST. NO.	STATE OF MONTANA	FED. AID PROJECT NUMBERS CONST. NO.	FED. AID PROJECT NUMBERS R/W NO.	STATE NO.	SHEET NO.	TOTAL SHEETS
8		I-94-1(27)23	I-94-1(25)23	8941-25	4	25

POMPEYS PILLAR——EAST

OWNERSHIPS

PARCEL	NAME	ADDRESS	TOTAL AREA	GROSS R/W AREA	P. T. W. AREA	AREA TO BE ACQUIRED	REMAINDER LEFT	REMAINDER RIGHT	CONST. PERMIT AREA
1	RUTH BOHL, LAWRENCE PETER BOHL, JAMES ALLEN BOHL, THOMAS LEE BOHL, DONNA ROSE BOHL	BILLINGS, MONTANA	68.7	15.1	-	15.1	0.0	53.6	5.5
2	DELETED	DELETED	-	-	-	-	-	-	
3	MERT OSNESS	POMPEYS PILLAR, MONTANA	53,797 ±□'	53,797 ±□'	-	53,797 ±□'	-	-	
4	MERT OSNESS	" "	58,980 ±□'	58,980 ±□'	-	58,980 ±□'	-	-	
5	JAMES E. & ELMIRA J. MALLORY		63,560 ±□'	63,560 ±□'	-	63,560 ±□'	-	-	
6		NO PARCEL					-	-	
7	MERT OSNESS	" "	75,054 ±□'	75,054 ±□'	-	75,054 ±□'	-	-	
8	EARL W. WITZEL &/OR KATHRINE BOHL WITZEL	POMPEYS PILLAR, MONTANA	59,114 ±□'	59,114 ±□'	-	59,114 ±□'	-	-	
9	MERT OSNESS	POMPEYS PILLAR, MONTANA	21,277 ±□'	21,277 ±□'	-	21,277 ±□'	-	-	

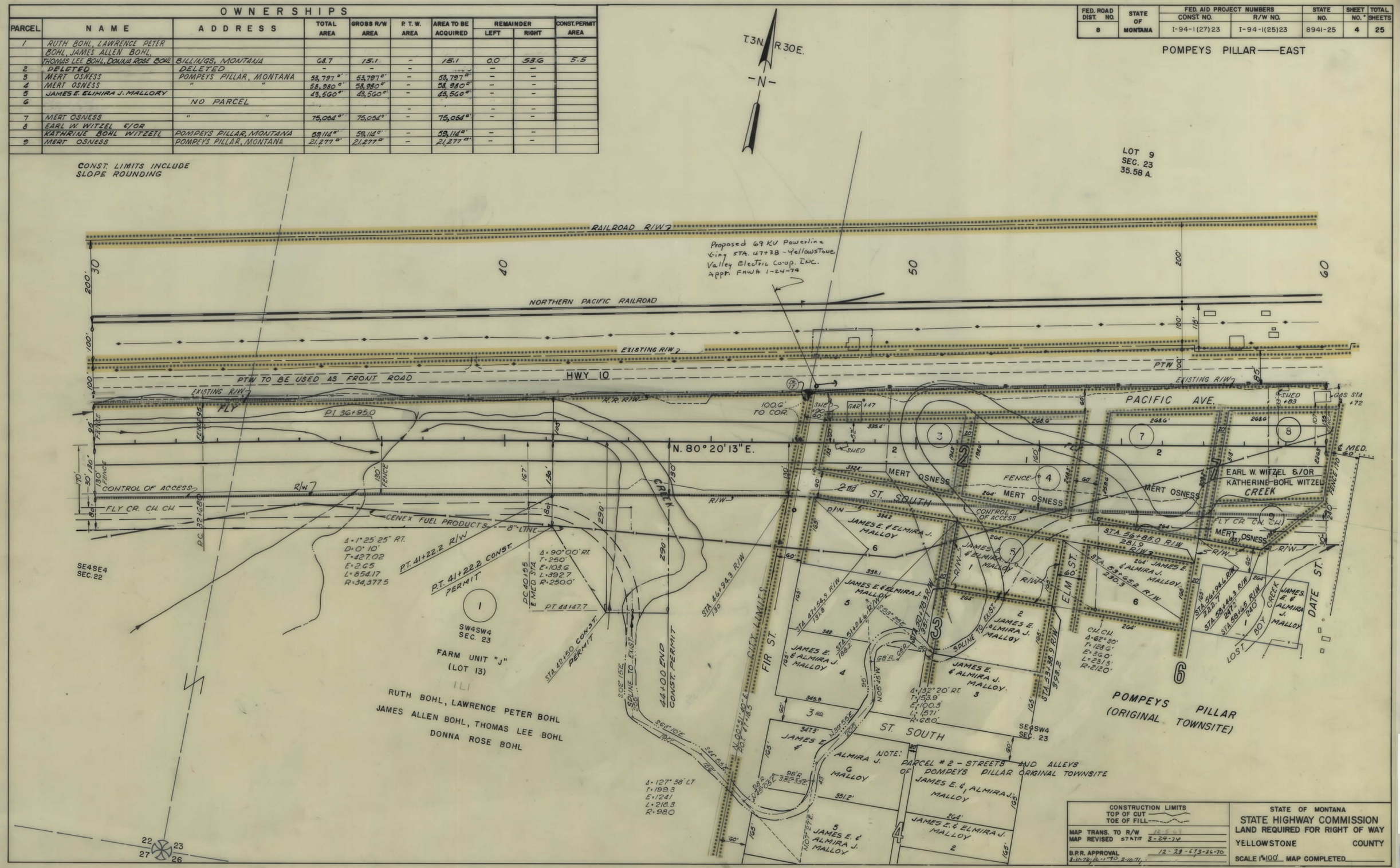

I94-1(25)23 SHT 4 OF 25

FED. ROAD DIST. NO.	STATE OF MONTANA	FED. AID PROJECT NUMBERS CONST. NO.	R/W NO.	STATE NO.	SHEET NO.	TOTAL SHEETS
8		I-94-1(27)23	I-94-1(25)23	8941-25	5	25

POMPEYS PILLAR — EAST

OWNERSHIPS

PARCEL	NAME	ADDRESS	TOTAL AREA	GROSS R/W AREA	P. T. W. AREA	AREA TO BE ACQUIRED	REMAINDER LEFT	REMAINDER RIGHT	CONST. PERMIT AREA
10	THE HEIRS & DEVISEES OF								
	LLOYD R. ANDERSON	UNKNOWN	21,000 ±	21,000 ±	–	21,000 ±	–	–	
11	ROBERT E. CRENSHAW	POMPEYS PILLAR, MONTANA	14,000	14,000	–	14,000	–		
12	THE HEIRS & DEVISEES OF								
	LLOYD R. ANDERSON	UNKNOWN	7,000 ±	7,000 ±	–	7,000 ±	–	–	
13	VIVIAN E. PEARSON	POMPEYS PILLAR, MONTANA	21,000 ±	21,000 ±	–	21,000 ±	–	–	
14	SIMON T. EVANS	" " "	21,000 ±	21,000 ±	–	21,000 ±	–	–	
15	LEO ALTHOFF	" "	7,000 ±	7,000 ±	–	7,000 ±	–	–	
16	PUBLIC PARK	POMPEYS PILLAR, MONTANA	31,530 ±	31,530 ±	–	31,530 ±	–	–	
17	MARY ALTHOFF	POMPEYS PILLAR, MONTANA	7,000 ±	7,000 ±	–	7,000 ±	–	–	
18	ERLE W. WITZEL &/OR								
	KATHERINE BOHL WITZEL	POMPEYS PILLAR, MONTANA	14,000 ±	14,000 ±	–	14,000 ±	–	–	
19	MARY ALTHOFF	POMPEYS PILLAR, MONTANA	7,000 ±	7,000 ±	–	7,000 ±	–	–	
20	THE HEIRS & DEVISEES OF								
	LLOYD R. ANDERSON	UNKNOWN	7,000 ±	7,000 ±	–	7,000 ±	–	–	
21	LEO ALTHOFF	POMPEYS PILLAR, MONTANA	7,000 ±	7,000 ±	–	7,000 ±	–	–	
22	PUBLIC PARK	POMPEYS PILLAR, MONTANA	52,980 ±	52,980 ±	–	52,980 ±	–	–	
23	LEO ALTHOFF	" "	7,000 ±	7,000 ±	–	7,000 ±	–	–	
24	MARY ALTHOFF	" "	14,000 ±	7,000 ±	–	7,000 ±	–	7,000 ±	
25	PUBLIC PARK	POMPEYS PILLAR, MONTANA	35,325 ±	35,235 ±	–	35,325 ±	–	–	
26	MARY ALTHOFF	" "	59.6	12.0	0.9	11.1	–	47.6	
27	AUDRIA L. CURRIE C/o TO	FORT WORTH, TEXAS	16,697	16,697		16,697	–	–	
27	LEO A. MILLER	POMPEYS PILLAR, MONTANA							
27	ANNA K. ZELMER	" " "							
28	JOSEPH & JUNE J. KRATOCHVIL	POMPEYS PILLAR, MONTANA			–		–	–	
* 2	DELETED	DELETED	–		–		–	–	

* STREETS & ALLEYS OF POMPEYS PILLAR, MONTANA (ORIGINAL TOWNSITE)

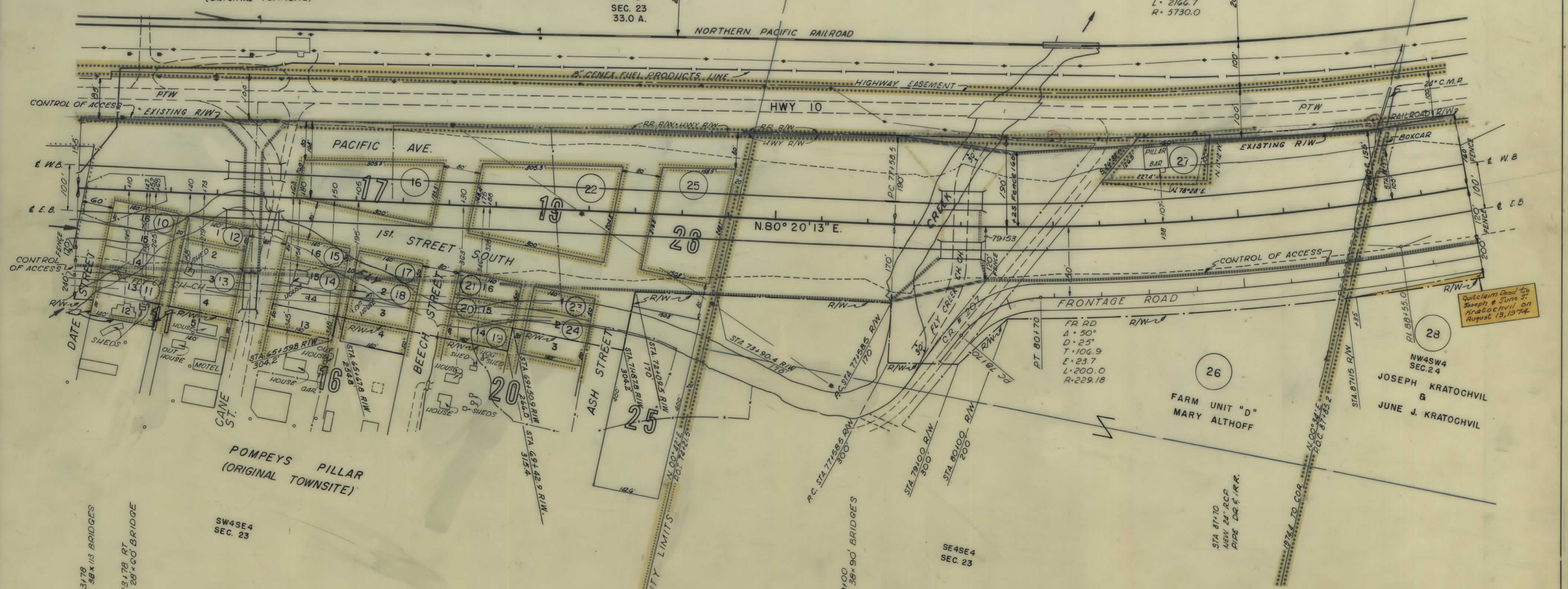

CONSTRUCTION LIMITS
TOP OF CUT
TOE OF FILL

MAP TRANS. TO R/W 12-5-69
MAP REVISED
B.P.R. APPROVAL 12-23-69 8-11-70
12-1-75, 1-13-71, 2-19-71

STATE OF MONTANA
STATE HIGHWAY COMMISSION
LAND REQUIRED FOR RIGHT OF WAY
YELLOWSTONE COUNTY
SCALE 1"=100' MAP COMPLETED

194-1(25)23 SHT 5 OF 25

FED. ROAD DIST. NO.	STATE OF MONTANA	FED. AID PROJECT NUMBERS		STATE	SHEET	TOTAL
		CONST. NO.	R/W NO.	NO.	NO.	SHEETS
8		I-94-1(27)23	I-94-1(25)23	8941-25	6	25

POMPEYS PILLAR — EAST

OWNERSHIPS

PARCEL	NAME	ADDRESS	TOTAL AREA	GROSS R/W AREA	P. T. W. AREA	AREA TO BE ACQUIRED	REMAINDER LEFT	REMAINDER RIGHT	CONST. EASE. AREA
28	JOSEPH & JUNE J. KRATOCHVIL	POMPEYS PILLAR, MONTANA		10.9	-	10.9			
29	W. JAMES & VIOLA C. KRATOCHVIL	POMPEYS PILLAR, MONTANA	671.5	2.4	-	2.4	0.0	669.1	0.9
30	JOSEPH & JUNE J. KRATOCHVIL	POMPEYS PILLAR, MONTANA		9.0	0.3	8.7			
31	MARY ALTHOFF	POMPEYS PILLAR, MONTANA			-				
28 & 30	JOSEPH & JUNE J. KRATOCHVIL	POMPEYS PILLAR, MONTANA	117.0	19.9	0.3	19.6	37.7	59.4	

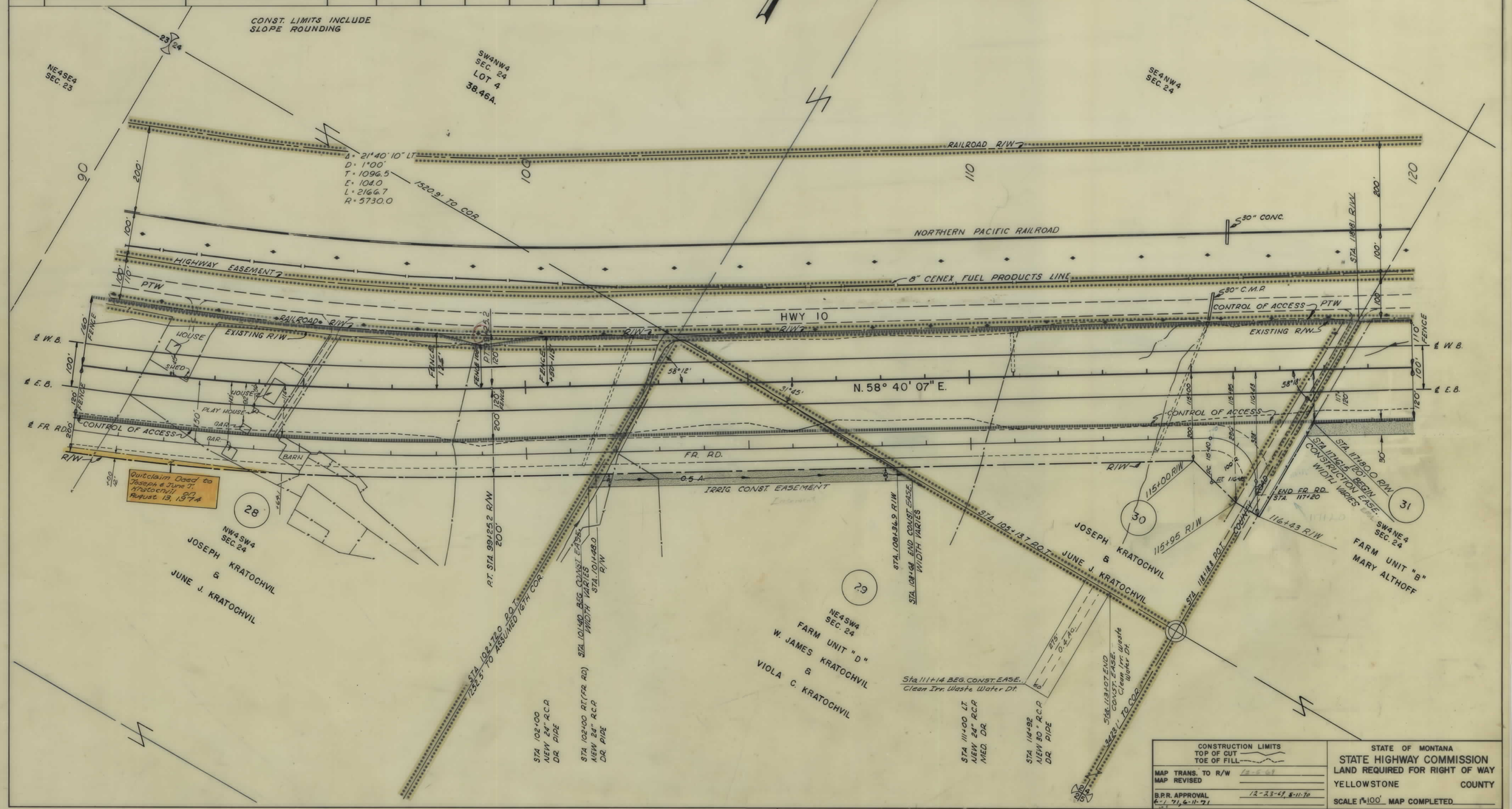

94-1(25)23 SHT 6 OF 25

FED. ROAD DIST. NO.	STATE OF MONTANA	FED. AID PROJECT NUMBERS CONST. NO.	R/W NO.	STATE NO.	SHEET NO.	TOTAL SHEETS
8		I-94-1(27)23	I-94-1(25)23	8941-25	7	25

POMPEYS PILLAR — EAST

OWNERSHIPS

PARCEL	NAME	ADDRESS	TOTAL AREA	GROSS R/W AREA	P. T. W. AREA	AREA TO BE ACQUIRED	REMAINDER LEFT	REMAINDER RIGHT	CONST. EASE. AREA
31	MARY ALTHOFF	POMPEYS PILLAR, MONTANA		8.2	0.3	7.9			0.4
32	MARTIN & HELEN WEINZETL	POMPEYS PILLAR, MONTANA			-				0.9
26,31	MARY ALTHOFF	POMPEYS PILLAR, MONTANA	145.3	20.2	1.2	19.0	11.8	113.3	0.4

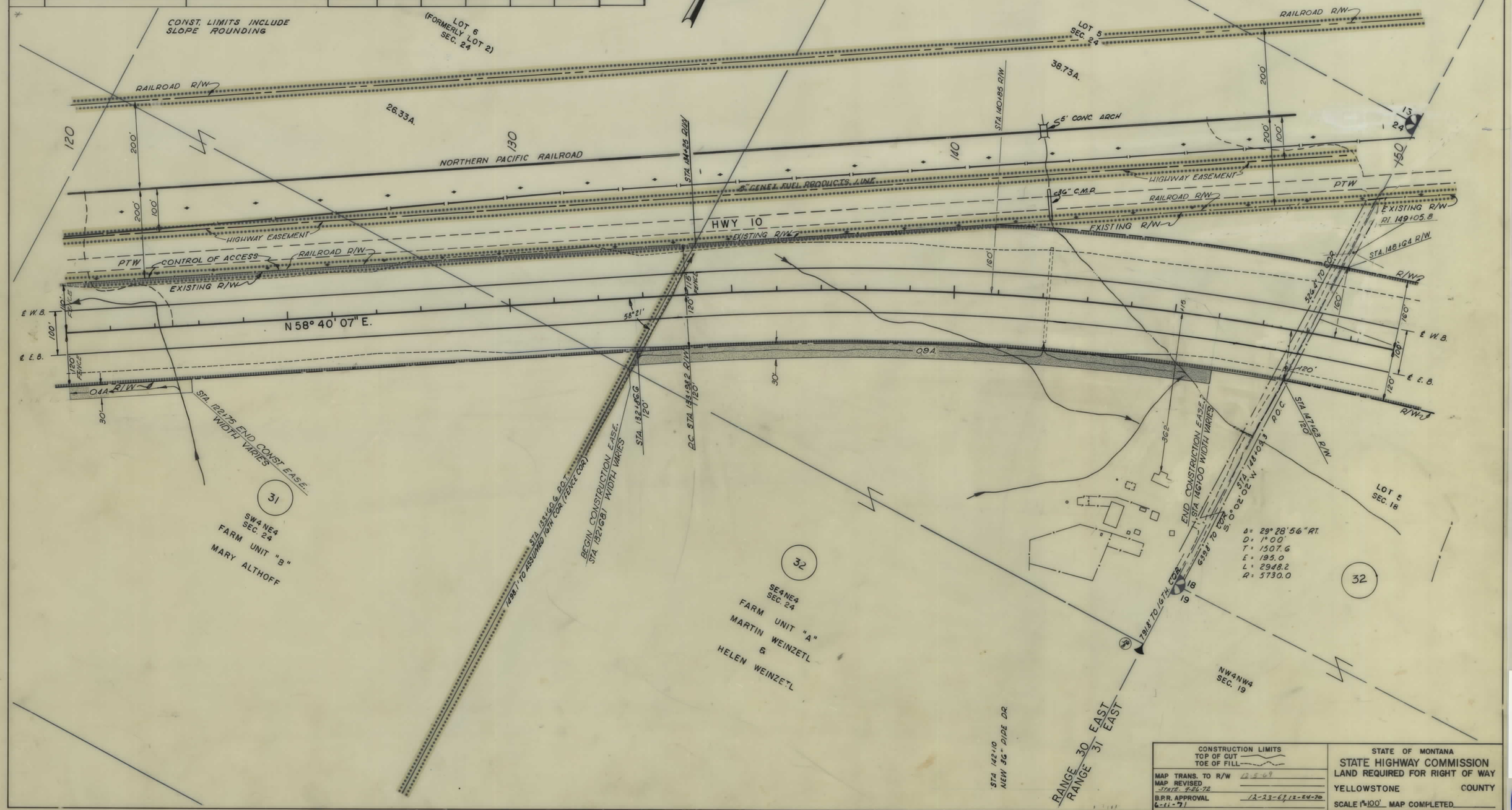

194-1(25)23 SHT 7 OF 25

FED. ROAD DIST. NO.	STATE OF MONTANA	FED. AID PROJECT NUMBERS CONST. NO.	R/W NO.	STATE NO.	SHEET NO.	TOTAL SHEETS
8		I-94-1(27)23	I-94-1(25)23	8941-25	8	25

POMPEYS PILLAR — EAST

OWNERSHIPS

PARCEL	NAME	ADDRESS	TOTAL AREA	GROSS R/W AREA	P.T.W. AREA	AREA TO BE ACQUIRED	REMAINDER LEFT	REMAINDER RIGHT	CONST. EASE. AREA
32	MARTIN & HELEN WEINZETL	POMPEYS PILLAR, MONTANA			–				0.3
* 33	HUNTLEY MAIN CANAL		ACREAGE	INCLUDED	IN PARCEL	#32			
34		NO PARCEL							

CONST. LIMITS INCLUDE SLOPE ROUNDING

* PARCEL IS TO SECURE AGREEMENT ONLY FROM HUNTLEY CANAL CO.

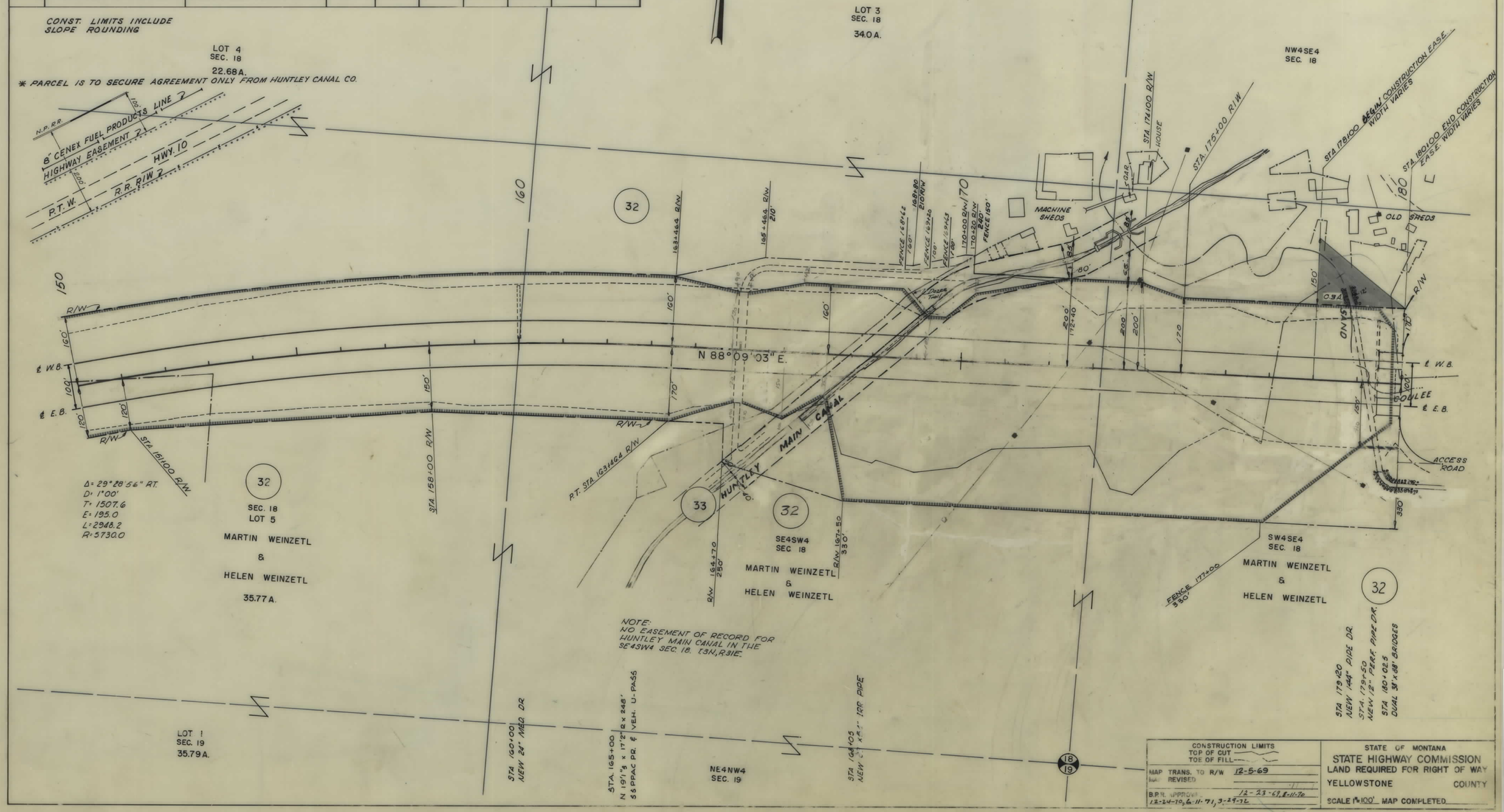

CONSTRUCTION LIMITS	
TOP OF CUT	
TOE OF FILL	
MAP TRANS. TO R/W	12-5-69
MAP REVISED	
B.P.R. APPROVAL	12-23-69, 8-11-70
	12-24-70, 6-11-71, 3-29-72

STATE OF MONTANA
STATE HIGHWAY COMMISSION
LAND REQUIRED FOR RIGHT OF WAY
YELLOWSTONE COUNTY
SCALE 1" = 100' MAP COMPLETED

194-1(25)23 SHT 8 OF 25

FED. ROAD DIST. NO.	STATE OF MONTANA	FED. AID PROJECT NUMBERS CONST. NO.	R/W NO.	STATE NO.	SHEET NO.	TOTAL SHEETS
8		I-94-1(27)23	I-94-1(25)23	8941-25	9	25

POMPEYS PILLAR — EAST

OWNERSHIPS

PARCEL	NAME	ADDRESS	TOTAL AREA	GROSS R/W AREA	P. T. W. AREA	AREA TO BE ACQUIRED	REMAINDER LEFT	REMAINDER RIGHT	CONST. EASE. AREA
32	MARTIN & HELEN WEINZETL	POMPEYS PILLAR, MONTANA	704.9	64.5	-	64.5	300.4	340.0	1.4
35	HENRY PIERCE	POMPEYS PILLAR, MONTANA		1.8	-	1.8			
36	RUBY STROBBE				-				

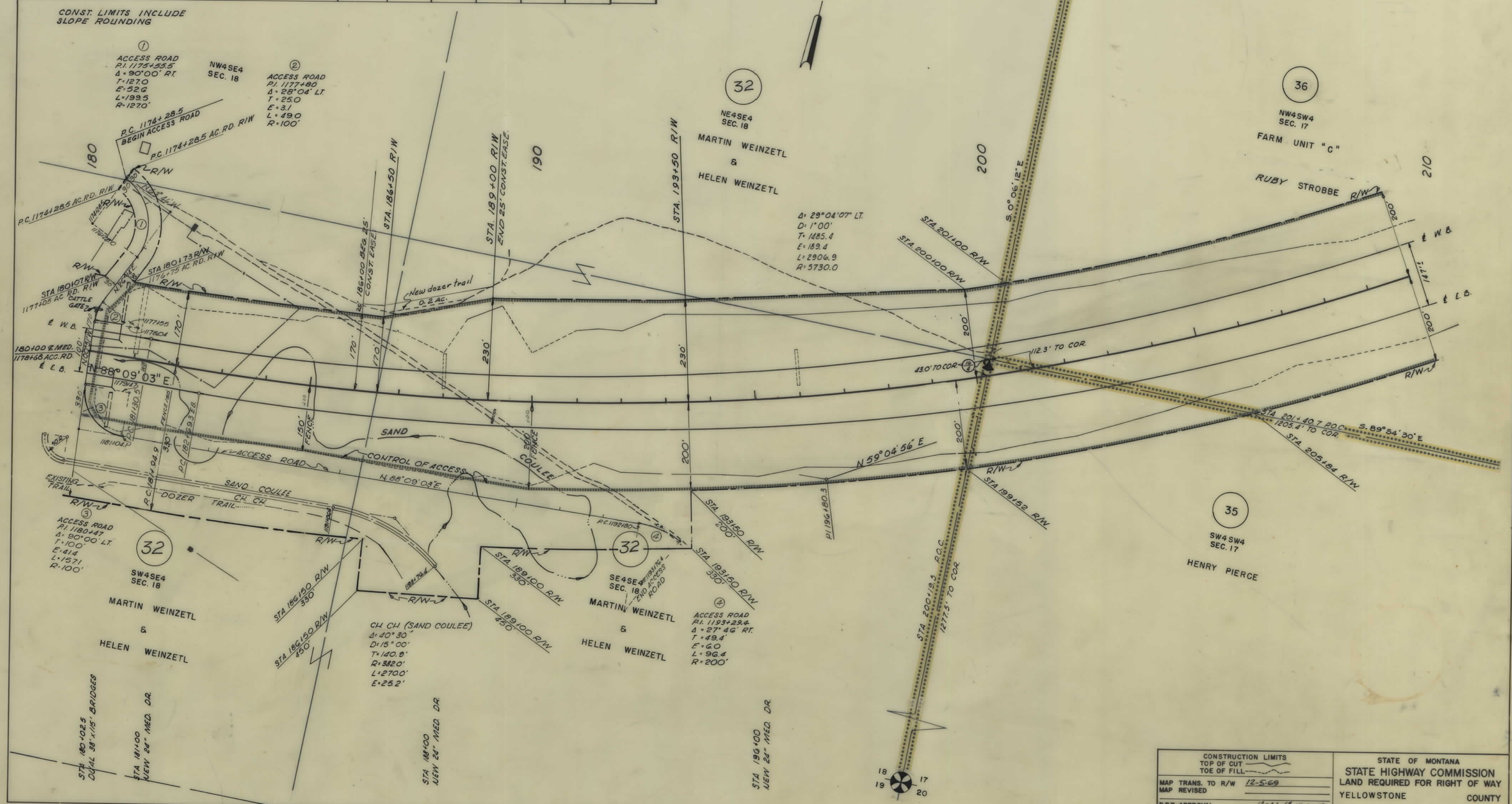

I 94-1(25)23 SHT 9 OF 25

FED. ROAD DIST. NO.	STATE OF MONTANA	FED. AID PROJECT NUMBERS CONST. NO.	R/W NO.	STATE NO.	SHEET NO.	TOTAL SHEETS
8		I-94-1 27 23	I-94-1(25)23	8941-25	10	25

POMPEYS PILLAR — EAST

OWNERSHIPS

PARCEL	NAME	ADDRESS	TOTAL AREA	GROSS R/W AREA	P. T. W. AREA	AREA TO BE ACQUIRED	REMAINDER LEFT	REMAINDER RIGHT	CONST. PERMIT AREA
36	RUBY STROBBE		223.7	11.8	-	11.8	208.7	3.2	1.5
37	HENRY PIERCE	POMPEYS PILLAR, MONTANA		13.4	-	13.4			
38	ROBERT & EMMA PIERCE	POMPEYS PILLAR, MONTANA			-				
36&37	HENRY PIERCE	POMPEYS PILLAR, MONTANA	1829.9	15.2	-	15.2	253.8	1160.9	1.5

CONST. LIMITS INCLUDE SLOPE ROUNDING

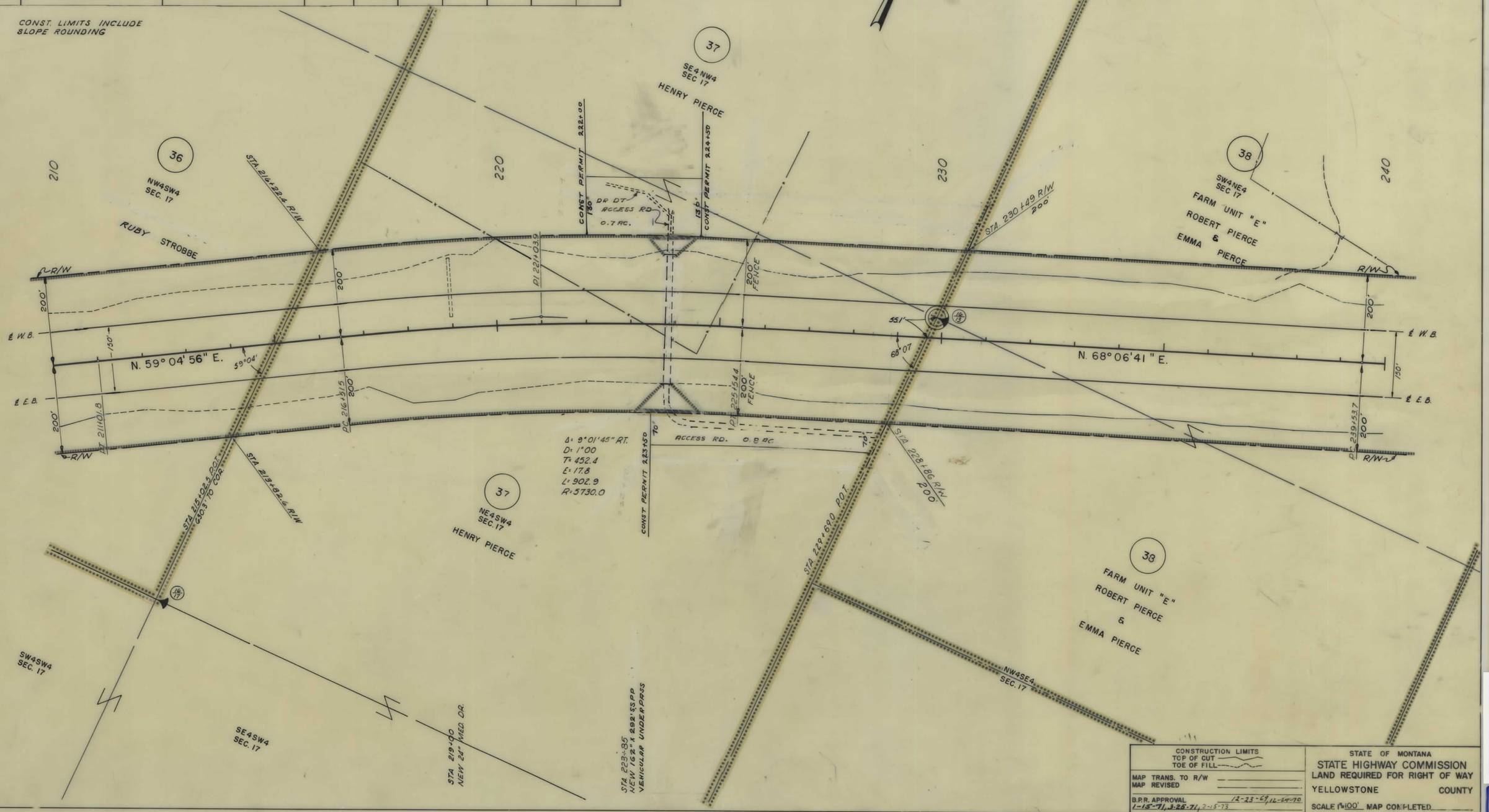

CONSTRUCTION LIMITS
TOP OF CUT
TOE OF FILL

MAP TRANS. TO R/W
MAP REVISED

B.P.R. APPROVAL 12-23-69, 12-24-70
1-15-71, 3-26-71, 2-15-73

STATE OF MONTANA
STATE HIGHWAY COMMISSION
LAND REQUIRED FOR RIGHT OF WAY
YELLOWSTONE COUNTY
SCALE 1"=100' MAP COMPLETED

194-1(25)23 SHT 10 OF 25

FED. ROAD DIST. NO.	STATE OF MONTANA	FED. AID PROJECT NUMBERS CONST. NO.	FED. AID PROJECT NUMBERS R/W NO.	STATE NO.	SHEET NO.	TOTAL SHEETS
8		I-94-1(27)23	I-94-1(25)23	8941-25	11	25

POMPEYS PILLAR — EAST

OWNERSHIPS

PARCEL	NAME	ADDRESS	TOTAL AREA	GROSS R/W AREA	P. T. W. AREA	AREA TO BE ACQUIRED	REMAINDER LEFT	REMAINDER RIGHT	CONST. EASE. AREA	PERMANENT EASE. AREA
38	ROBERT & EMMA PIERCE	POMPEYS PILLAR, MONTANA	297.4	28.2	–	28.2	191.6	77.6	0.7	
39	ALFONSO J. DE NEVE	POMPEYS PILLAR, MONTANA			–					

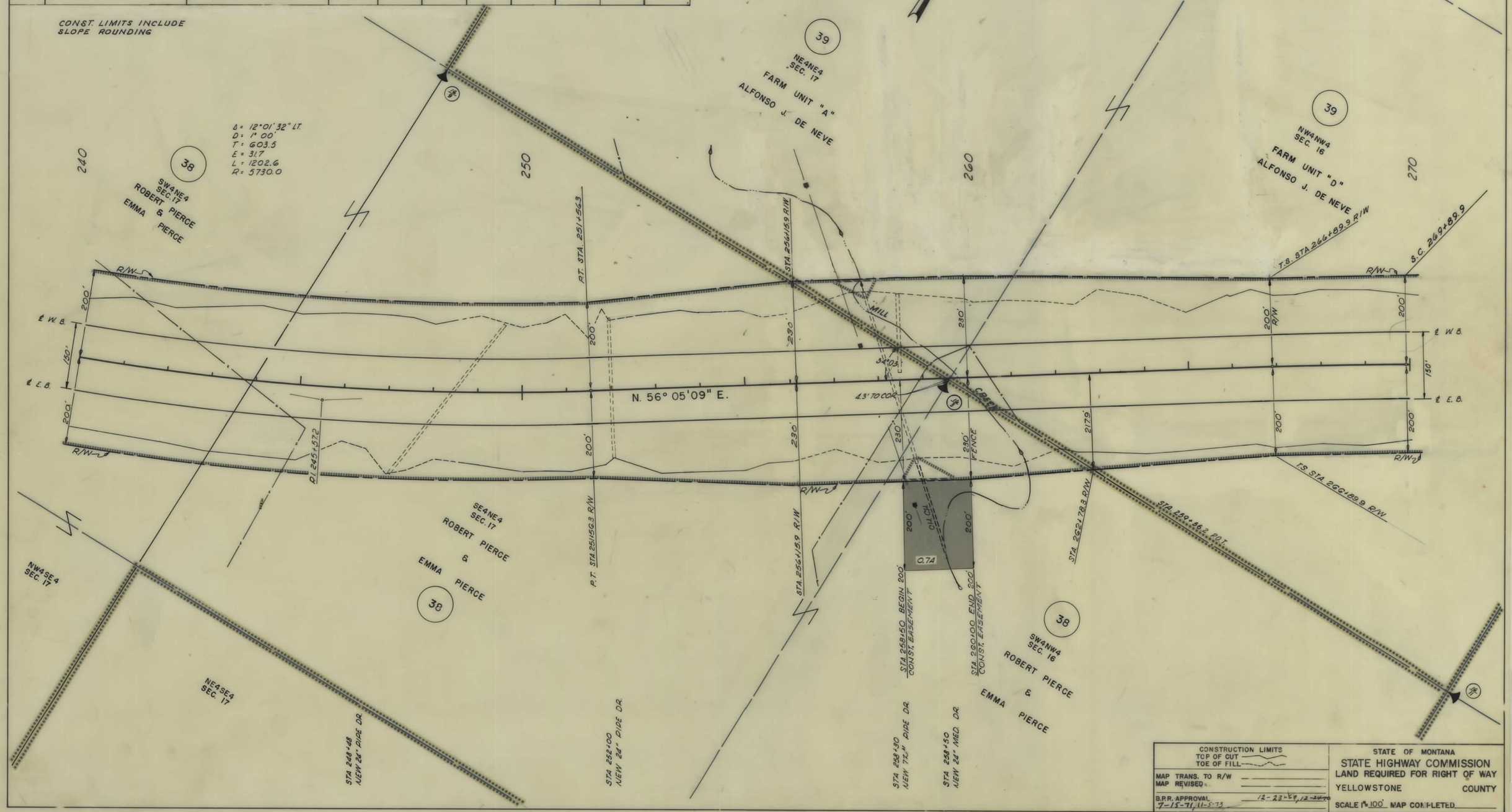

CONSTRUCTION LIMITS
TOP OF CUT
TOE OF FILL

MAP TRANS. TO R/W
MAP REVISED
B.P.R. APPROVAL 7-15-71, 11-5-73 12-23-69, 12-24-70

STATE OF MONTANA
STATE HIGHWAY COMMISSION
LAND REQUIRED FOR RIGHT OF WAY
YELLOWSTONE COUNTY
SCALE 1" = 100' MAP COMPLETED

I 94-1(25)23 SHT 11 OF 25

FED. ROAD DIST. NO.	STATE OF MONTANA	FED. AID PROJECT NUMBERS		STATE	SHEET	TOTAL
		CONST. NO.	R/W NO.	NO.	NO.	SHEETS
8		I-94-1(27)23	I-94-1(25)23	8941-25	12	25

POMPEYS PILLAR——EAST

OWNERSHIPS

PARCEL	NAME	ADDRESS	TOTAL AREA	GROSS R/W AREA	P.T.W. AREA	AREA TO BE ACQUIRED	REMAINDER LEFT	REMAINDER RIGHT	CONST. EASE. AREA	PERMANENT EASE. AREA
39	ALFONSO J. DE NEVE	POMPEYS PILLAR, MONTANA	341.8	15.0	-	15.0	321.0	5.8		
	ROLLAND D. & PATRICIA									
	HORTON & MABEL I. HORTON									
40	(KNOWN AS MABEL INEZ									
	RUTHVEN)	POMPEYS PILLAR, MONTANA	* 686.2	12.5	-	12.5	158.0	525.7	2.3	
	PAUL A. & NORMA IRENE SIAN	POMPEYS PILLAR, MONTANA								
41	HENRY DE CLERCQ	POMPEYS PILLAR, MONTANA								

* INCLUDES 107.2 A. NORTH OF P.T.W. UNDER OWNERSHIP OF PAUL A. & NORMA IRENE SIAN.

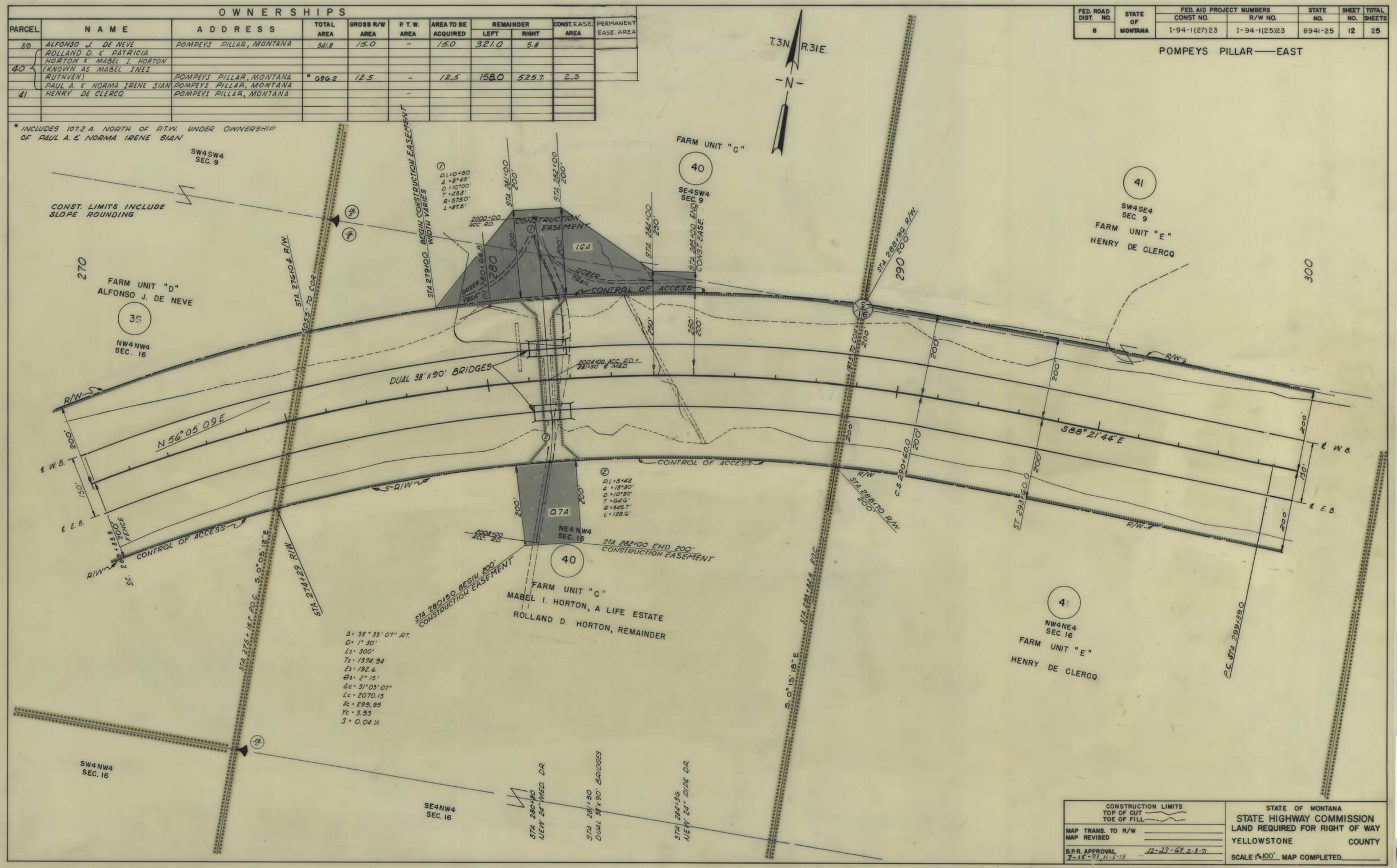

CONSTRUCTION LIMITS	STATE OF MONTANA
TOP OF CUT / TOE OF FILL	STATE HIGHWAY COMMISSION
MAP TRANS. TO R/W	LAND REQUIRED FOR RIGHT OF WAY
MAP REVISED	YELLOWSTONE COUNTY
B.P.R. APPROVAL 7-15-71, 11-5-73 / 12-27-69, 2-8-71	SCALE 1" = 100' MAP COMPLETED

I 94-1(25)23 SHT 12 OF 25

FED. ROAD DIST. NO.	STATE OF MONTANA	FED. AID PROJECT NUMBERS CONST. NO.	R/W NO.	STATE NO.	SHEET NO.	TOTAL SHEETS
8		I-94-1(27)23	I-94-1(25)23	8941-25	13	25

POMPEYS PILLAR — EAST

OWNERSHIPS

PARCEL	NAME	ADDRESS	TOTAL AREA	GROSS R/W AREA	P. T. W. AREA	AREA TO BE ACQUIRED	REMAINDER LEFT	REMAINDER RIGHT	CONST. PERMIT AREA
41	HENRY DE CLERCQ	POMPEYS PILLAR, MONTANA		12.2	-	12.2			
42	ELSIE DE CLERCQ	POMPEYS PILLAR, MONTANA	168.8	13.6	-	13.6	68.0	67.2	3.7
43	HENRY DE CLERCQ	POMPEYS PILLAR, MONTANA		4.9	-	4.9			0.5
44	MARIA IRMA SIAN	POMPEYS PILLAR, MONTANA	171.7	9.5	-	9.5	162.2	-	
45	HERMAN & JOY MARILYN SIAN	POMPEYS PILLAR, MONTANA			-				
41 & 43	HENRY DE CLERCQ	POMPEYS PILLAR, MONTANA	*1258.7	17.1	-	17.1	59.9	1181.7	

* INCLUDES 800.0 A. OWNERSHIP UNDER HENRY & ELSIE DE CLERCQ

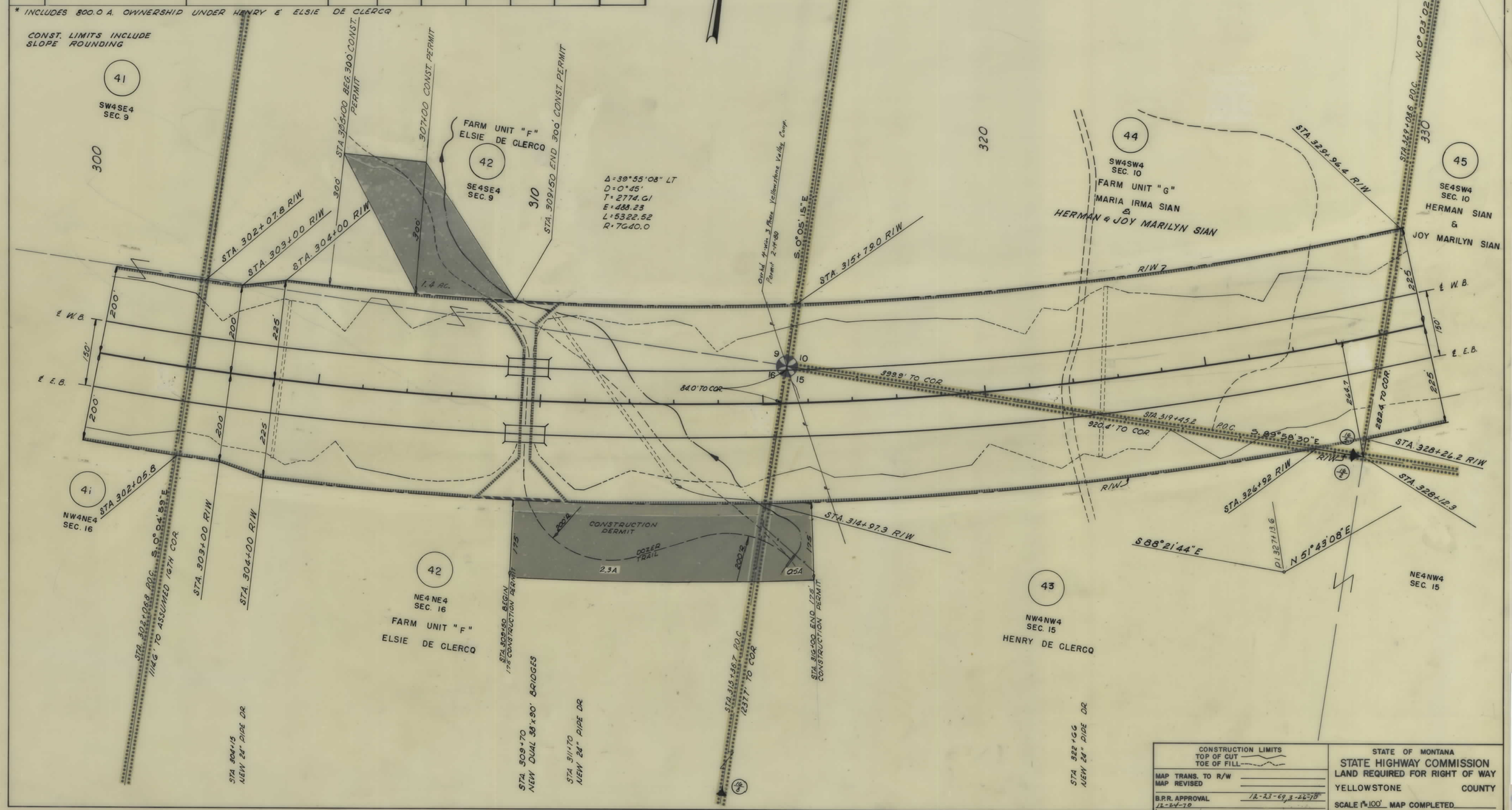

CONSTRUCTION LIMITS	STATE OF MONTANA
TOP OF CUT / TOE OF FILL	STATE HIGHWAY COMMISSION
MAP TRANS. TO R/W	LAND REQUIRED FOR RIGHT OF WAY
MAP REVISED	YELLOWSTONE COUNTY
B.P.R. APPROVAL 12-23-69, 3-26-78, 12-24-70	SCALE 1"=100' MAP COMPLETED

I 94-1(25)23 SHT 13 OF 25

FED. ROAD DIST. NO.	STATE OF MONTANA	FED. AID PROJECT NUMBERS CONST. NO.	R/W NO.	STATE NO.	SHEET NO.	TOTAL SHEETS
8		I-94-1(27)23	I-94-1(25)23	8941-25	14	25

POMPEYS PILLAR — EAST

OWNERSHIPS

PARCEL	NAME	ADDRESS	TOTAL AREA	GROSS R/W AREA	P. T. W. AREA	AREA TO BE ACQUIRED	REMAINDER LEFT	REMAINDER RIGHT	CONST. EASE. AREA
45	HERMAN & JOY MARILYN SIAN	POMPEYS PILLAR, MONTANA	158.1	15.2	–	15.2	132.1	10.8	
46	BERNICE & WILLIAM JENSEN	POMPEYS PILLAR, MONTANA		17.1	–	17.1			0.3

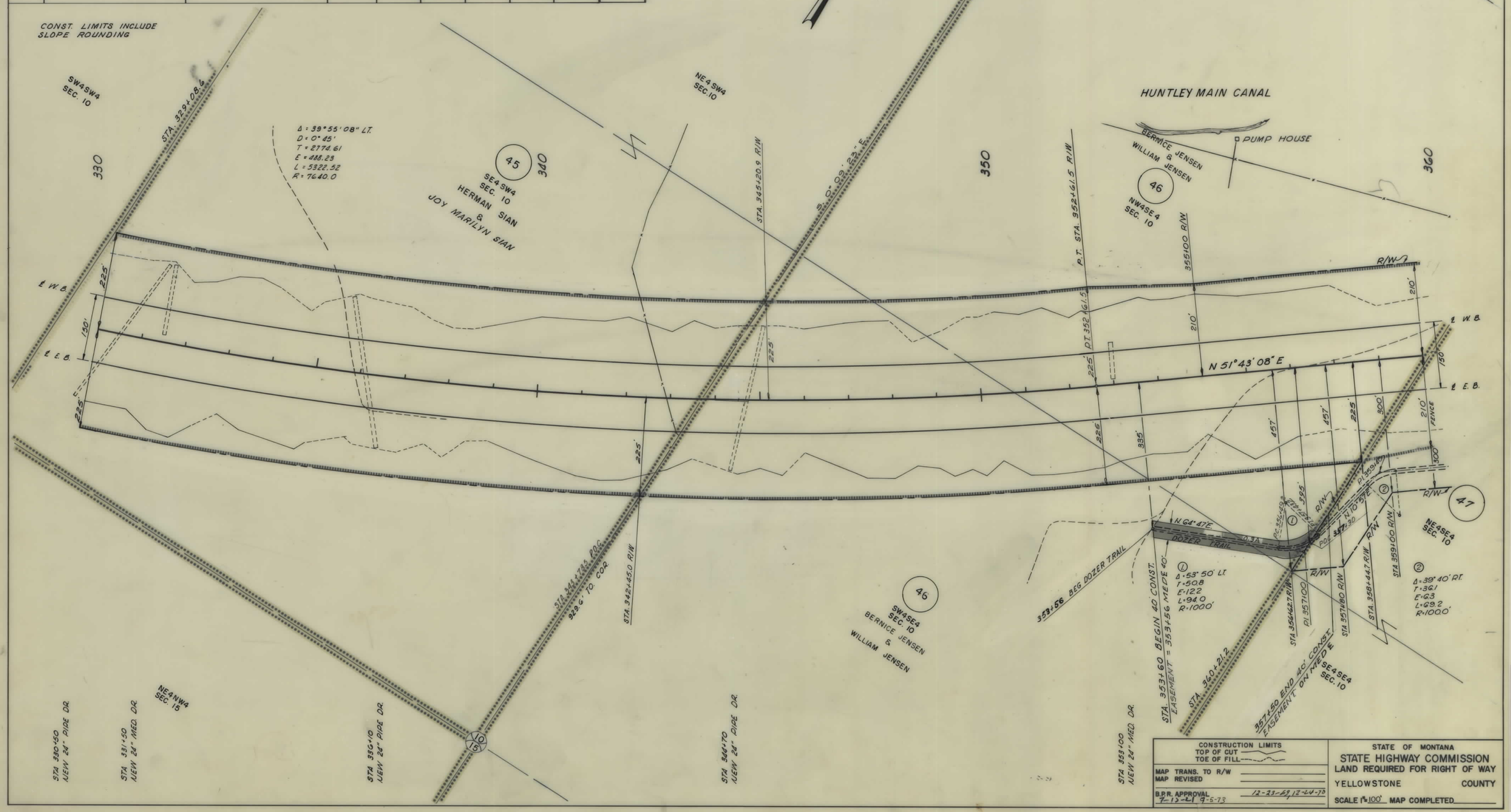

CONSTRUCTION LIMITS	STATE OF MONTANA
TOP OF CUT ———	STATE HIGHWAY COMMISSION
TOE OF FILL ———	LAND REQUIRED FOR RIGHT OF WAY
MAP TRANS. TO R/W	YELLOWSTONE COUNTY
MAP REVISED	
B.P.R. APPROVAL 7-13-71 9-5-73	12-23-69, 12-24-70
	SCALE 1" = 100' MAP COMPLETED

I 94-1(25)23 SHT 14 OF 25

FED. ROAD DIST. NO.	STATE OF MONTANA	FED. AID PROJECT NUMBERS CONST. NO.	FED. AID PROJECT NUMBERS R/W NO.	STATE NO.	SHEET NO.	TOTAL SHEETS
8		I-94-1(27)23	I-94-1(25)23	8941-25	15	25

POMPEYS PILLAR — EAST

OWNERSHIPS

PARCEL	NAME	ADDRESS	TOTAL AREA	GROSS R/W AREA	P. T. W. AREA	AREA TO BE ACQUIRED	REMAINDER LEFT	REMAINDER RIGHT	CONST. PERMIT AREA	CONST. EASEMENT AREA
47	RALPH & HELEN BROWN	POMPEYS PILLAR, MONTANA		14.7		14.7				0.2
48	BERNICE & WILLIAM JENSEN	POMPEYS PILLAR, MONTANA		4.2		4.2				0.4
49	HENRY & ELSIE DECLERCQ	POMPEYS PILLAR, MONTANA								
46 & 48	BERNICE & WILLIAM JENSEN	POMPEYS PILLAR, MONTANA	436.2	21.3	–	21.3	302.2	112.7		0.7

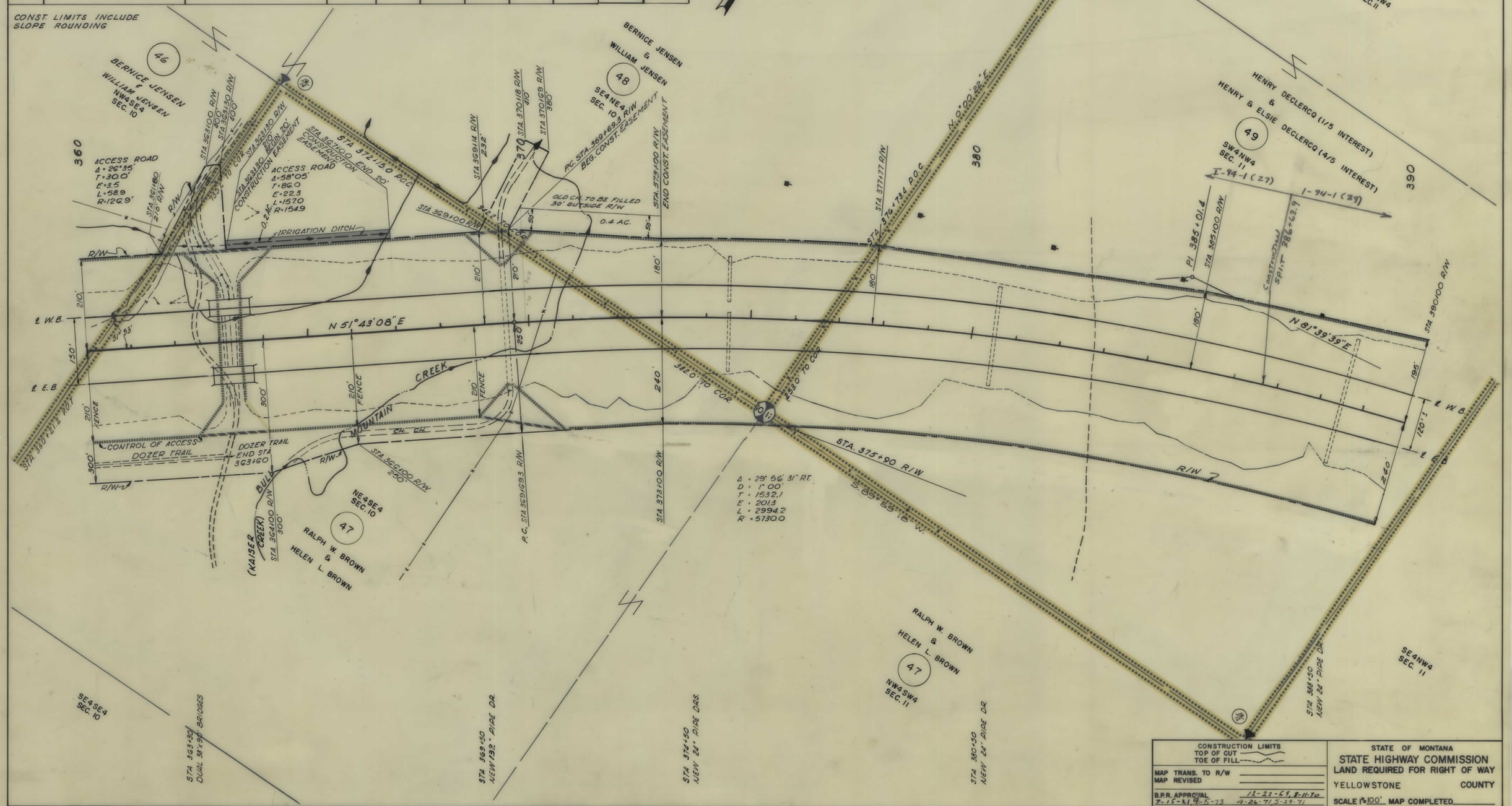

I 94-1(25)23 SHT 15 OF 25

FED. ROAD DIST. NO.	STATE OF MONTANA	FED. AID PROJECT NUMBERS CONST. NO.	FED. AID PROJECT NUMBERS R/W NO.	STATE NO.	SHEET NO.	TOTAL SHEETS
8		I-94-1(27)23	I-94-1(25)23	8941-25	16	25

POMPEYS PILLAR — EAST

OWNERSHIPS

PARCEL	NAME	ADDRESS	TOTAL AREA	GROSS R/W AREA	P. T. W. AREA	AREA TO BE ACQUIRED	REMAINDER LEFT	REMAINDER RIGHT	CONST. EASE. AREA
49	HENRY & ELSIE DECLERCQ	POMPEYS PILLAR, MONTANA	297.6	14.0		14.0	274.1	9.5	
50	RALPH W. & HELEN L. BROWN	POMPEYS PILLAR, MONTANA		13.5		13.5			1.2
51	EVERETT E. CHESTERMAN	UNKNOWN		28.2		28.2			0.9
	RALPH W. & HELEN L. BROWN	POMPEYS PILLAR, MONT.							
476.50	RALPH W. & HELEN L. BROWN	POMPEYS PILLAR, MONTANA	440.0	28.2		28.2	68.3	343.5	1.4

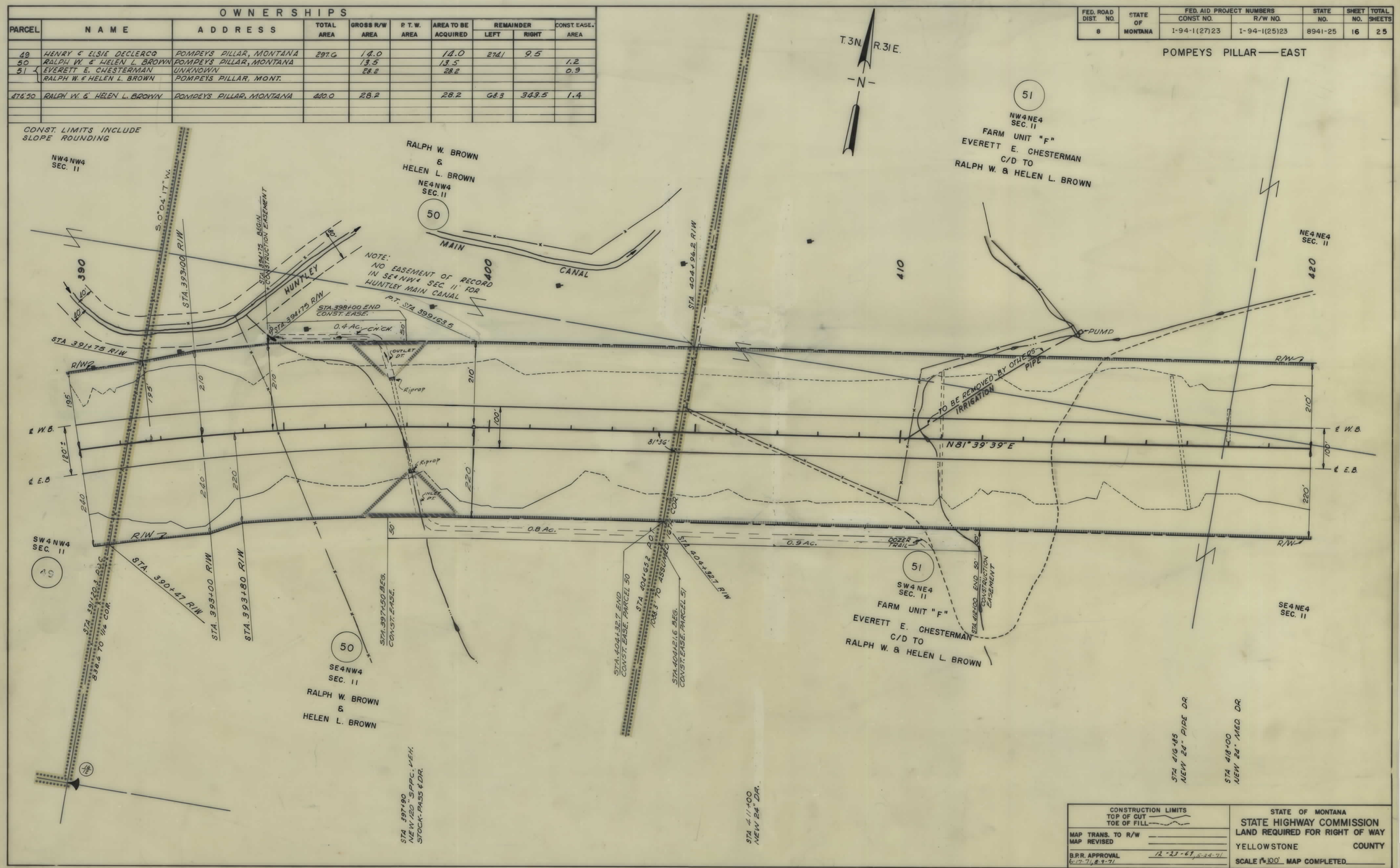

CONSTRUCTION LIMITS	STATE OF MONTANA
TOP OF CUT / TOE OF FILL	STATE HIGHWAY COMMISSION
MAP TRANS. TO R/W	LAND REQUIRED FOR RIGHT OF WAY
MAP REVISED	YELLOWSTONE COUNTY
B.P.R. APPROVAL 12-23-69, 5-24-71, 6-17-71, 8-9-71	SCALE 1" = 100' MAP COMPLETED

194-1(25)23 SHT 16 OF 25

FED. ROAD DIST. NO.	STATE OF MONTANA	FED. AID PROJECT NUMBERS CONST. NO.	R/W NO.	STATE NO.	SHEET NO.	TOTAL SHEETS
8		I-94-1(27)23	I-94-1(25)23	8941-25	17	25

OWNERSHIPS

PARCEL	NAME	ADDRESS	TOTAL AREA	GROSS R/W AREA	P. T. W. AREA	AREA TO BE ACQUIRED	REMAINDER LEFT	REMAINDER RIGHT	CONST. EASE. AREA
51	EVERETT E. CHESTERMAN	UNKNOWN	396.8	28.2		28.2	144.7	223.9	1.1
	RALPH W. & HELEN L. BROWN	POMPEYS PILLAR, MONT.							
52	PATTERSON LAND &								
	LIVESTOCK CO.	P.O. BOX 6 BURT, IOWA							

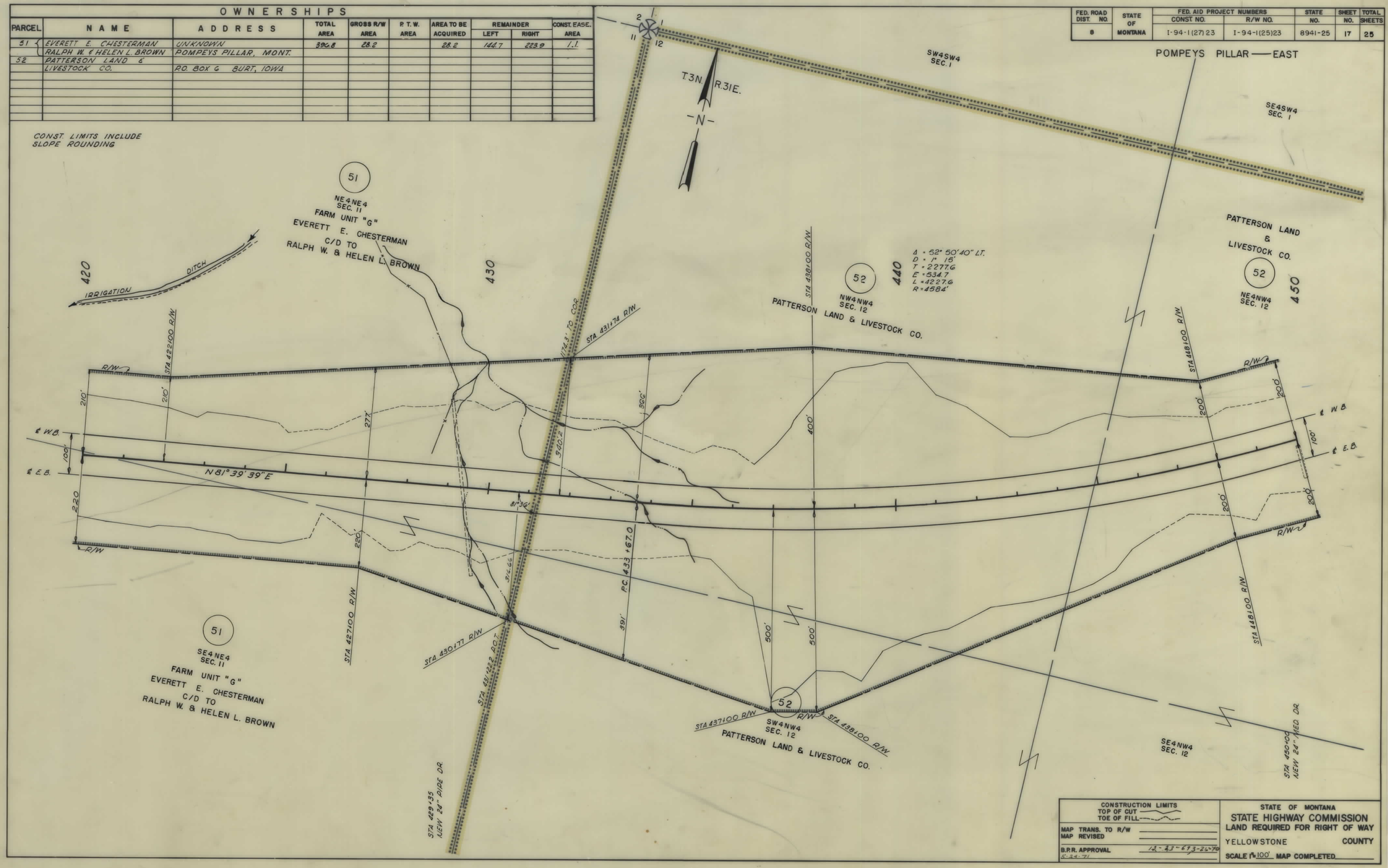

CONSTRUCTION LIMITS	STATE OF MONTANA
TOP OF CUT ———	STATE HIGHWAY COMMISSION
TOE OF FILL ———	LAND REQUIRED FOR RIGHT OF WAY
MAP TRANS. TO R/W	YELLOWSTONE COUNTY
MAP REVISED	
B.P.R. APPROVAL 12-23-69 / 5-24-71	SCALE 1" = 100' MAP COMPLETED

I 94-1(25)23 SHT 17 OF 25

FED. ROAD DIST. NO.	STATE OF MONTANA	FED. AID PROJECT NUMBERS CONST. NO.	FED. AID PROJECT NUMBERS R/W NO.	STATE NO.	SHEET NO.	TOTAL SHEETS
8		I-94-1(27)23	I-94-1(25)23	8941-25	18	25

POMPEYS PILLAR——EAST

OWNERSHIPS

PARCEL	NAME	ADDRESS	TOTAL AREA	GROSS R/W AREA	P. T. W. AREA	AREA TO BE ACQUIRED	REMAINDER LEFT	REMAINDER RIGHT	CONST. PERMIT AREA
52	PATTERSON LAND &								
	LIVESTOCK CO.	P.O. BOX 6, BURT, IOWA		39.2		39.2			3.1
53	AMERICAN COUNCIL OF SPORTED	FISH TAIL, MONT.	136.5	21.2		21.2	86.5	48.8	
	ASDES INC.								
54	MRS. FEROLE HOGAN PEASE	ALLOT. # 4125							

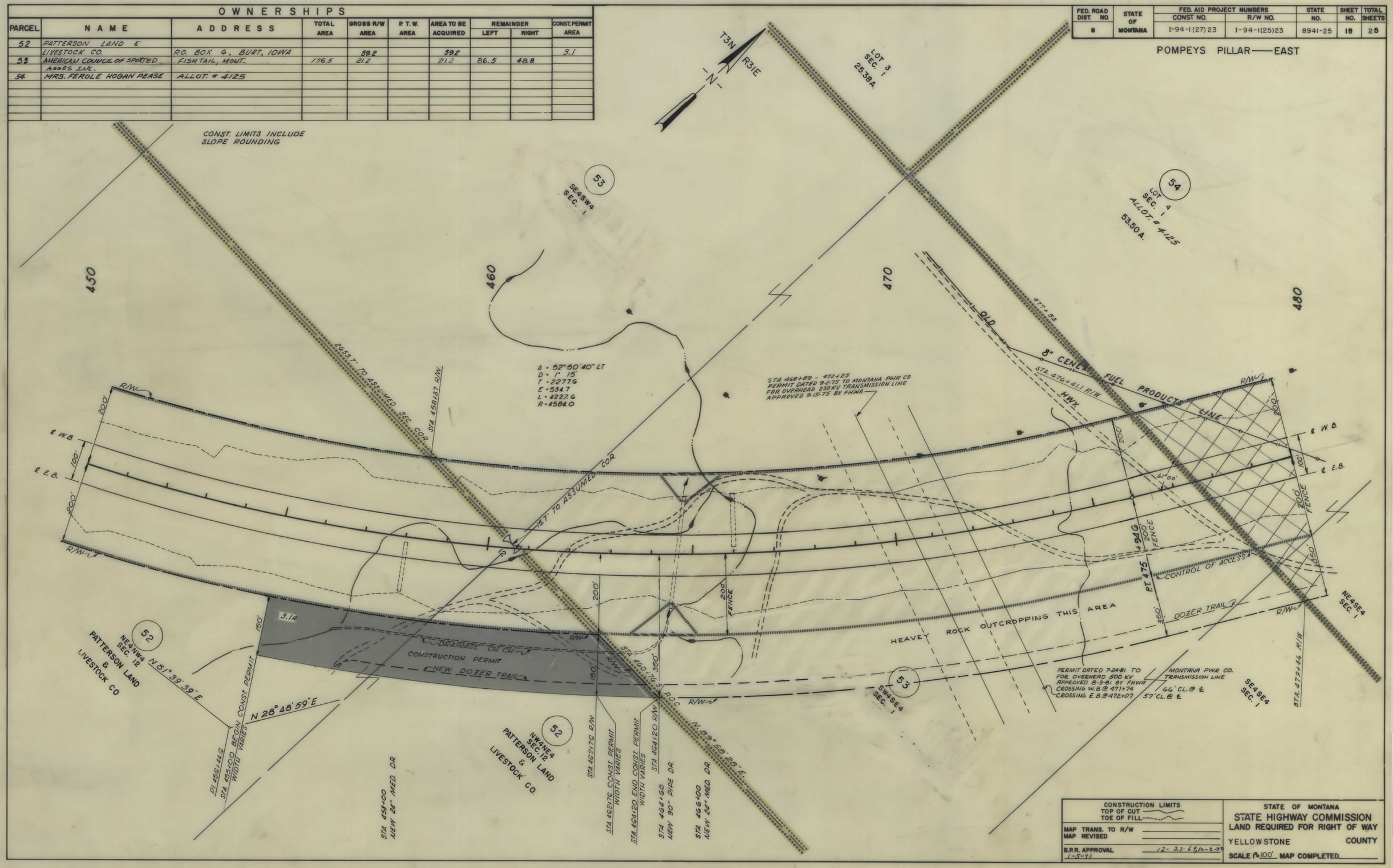

CONSTRUCTION LIMITS	STATE OF MONTANA
TOP OF CUT ———	STATE HIGHWAY COMMISSION
TOE OF FILL ----	LAND REQUIRED FOR RIGHT OF WAY
MAP TRANS. TO R/W	YELLOWSTONE COUNTY
MAP REVISED	
B.P.R. APPROVAL 1-5-71	12-23-69, 10-2-70
	SCALE 1" = 100' MAP COMPLETED

I 94-1(25)23 SHT 18 OF 25

FED. ROAD DIST. NO.	STATE OF MONTANA	FED. AID PROJECT NUMBERS CONST. NO.	FED. AID PROJECT NUMBERS R/W NO.	STATE NO.	SHEET NO.	TOTAL SHEETS
8		I-94-1(27)23	I-94-1(25)23	8941-25	19	25

POMPEYS PILLAR — EAST

OWNERSHIPS

PARCEL	NAME	ADDRESS	TOTAL AREA	GROSS R/W AREA	P. T. W. AREA	AREA TO BE ACQUIRED	REMAINDER LEFT	REMAINDER RIGHT	CONST. PERMIT AREA
54	MRS. FEROLE HOGAN PEASE	ALLOT. 4125		SEE	SHEET 20				
55	PATTERSON LAND & LIVESTOCK CO.			SEE	SHEET 25				

CONST. LIMITS INCLUDE SLOPE ROUNDING

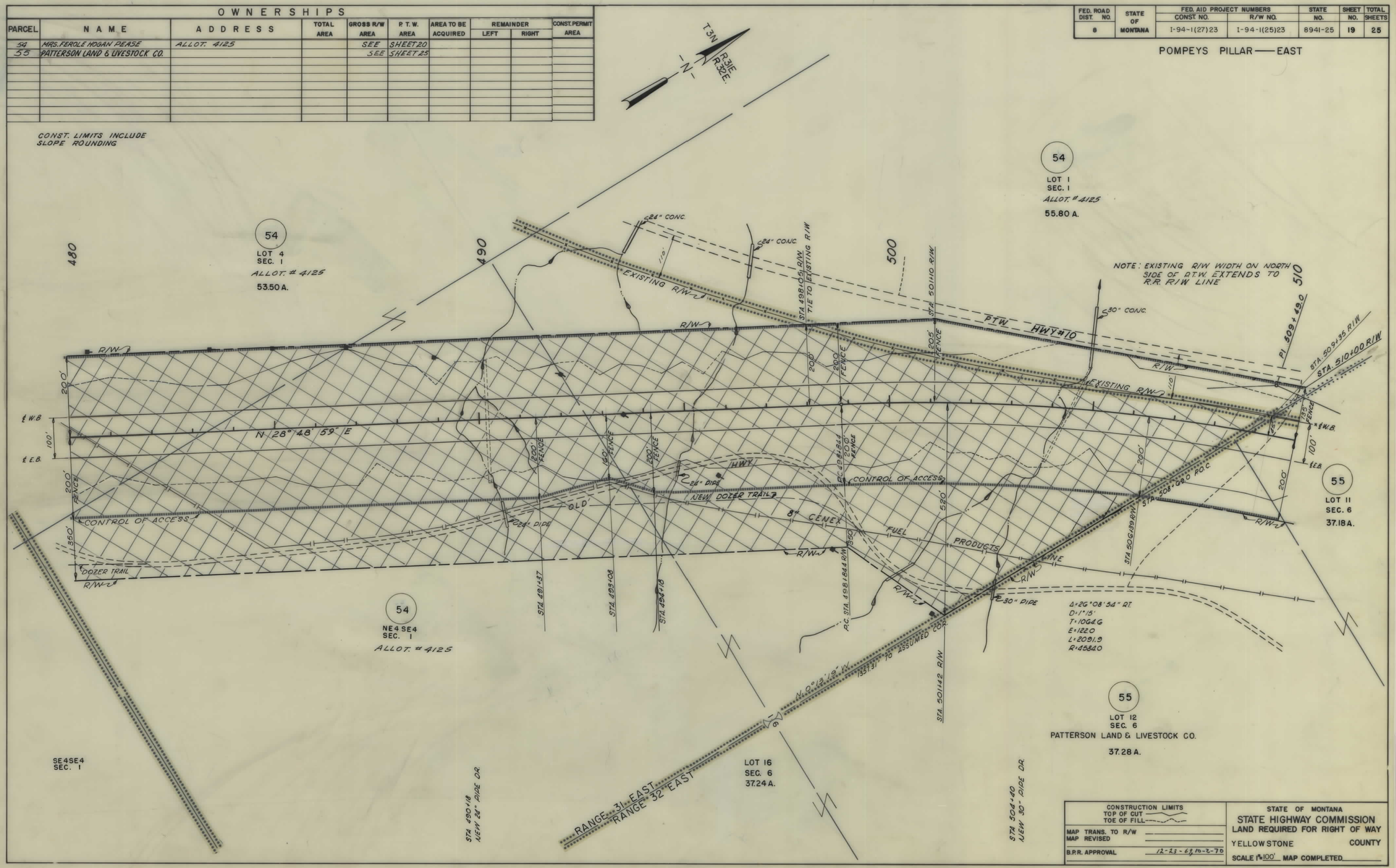

CONSTRUCTION LIMITS	
TOP OF CUT	
TOE OF FILL	
MAP TRANS. TO R/W	
MAP REVISED	
B.P.R. APPROVAL	12-23-69 & 10-2-70

STATE OF MONTANA
STATE HIGHWAY COMMISSION
LAND REQUIRED FOR RIGHT OF WAY
YELLOWSTONE COUNTY
SCALE 1"=100' MAP COMPLETED

I 94-1(25)23 SHT 19 OF 25

FED. ROAD DIST. NO.	STATE OF MONTANA	FED. AID PROJECT NUMBERS		STATE	SHEET	TOTAL
		CONST. NO.	R/W NO.	NO.	NO.	SHEETS
8		I-94-1(27)23	I-94-1(25)23	8941-25	20	25

POMPEYS PILLAR — EAST

OWNERSHIPS

PARCEL	NAME	ADDRESS	TOTAL AREA	GROSS R/W AREA	P. T. W. AREA	AREA TO BE ACQUIRED	REMAINDER LEFT	REMAINDER RIGHT	CONST. PERMIT AREA
54	MRS. FEROLE HOGAN PEASE	ALLOT. # 4125	* 174.7	37.7	2.3	35.4	108.2	28.9	
55	PATTERSON LAND & LIVESTOCK CO.	P.O. BOX 6. BURT IOWA		SEE	SHEET 25				

* LESS HWY. & RAILROAD R/W

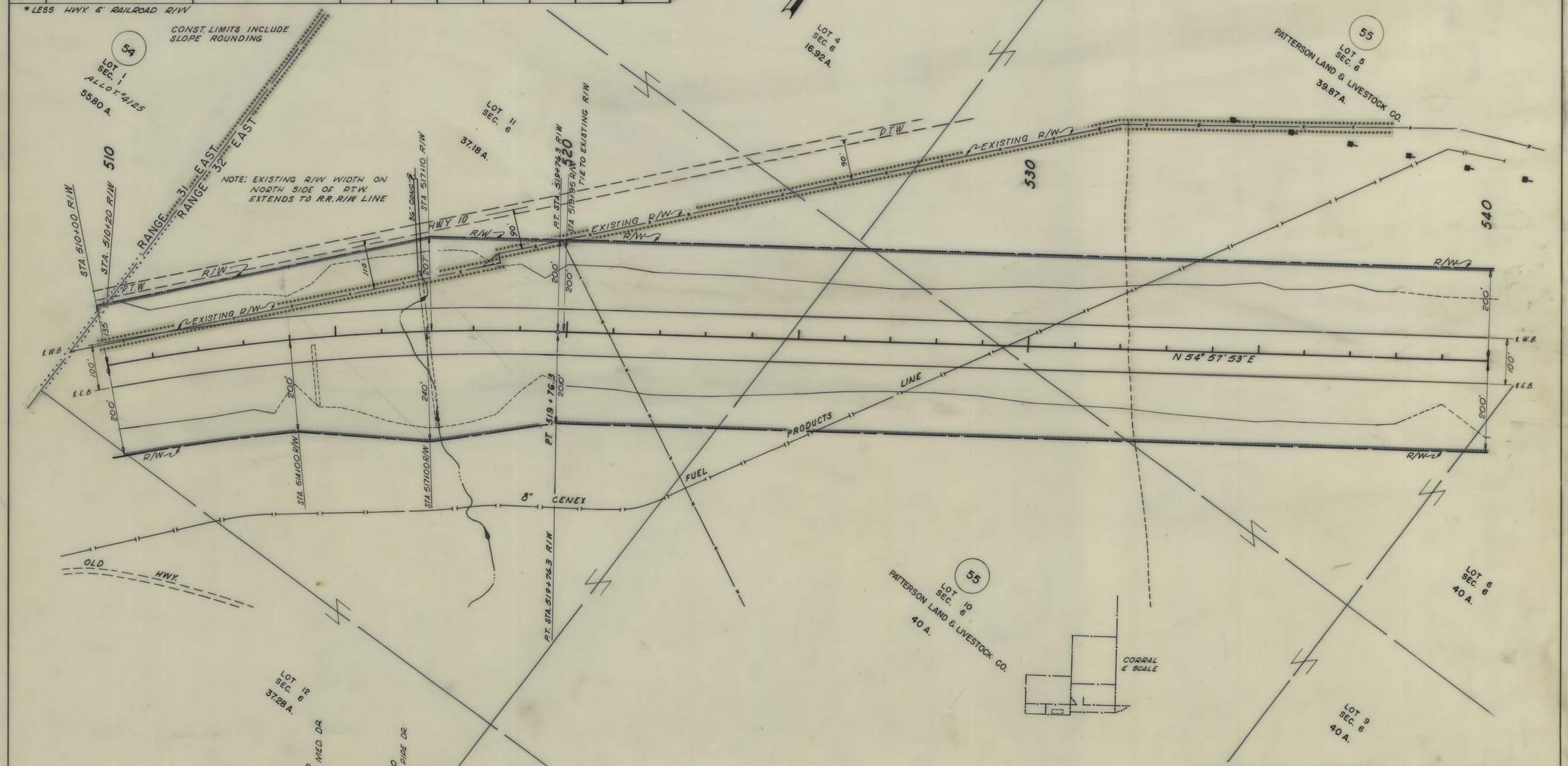

CONSTRUCTION LIMITS	STATE OF MONTANA
TOP OF CUT / TOE OF FILL	STATE HIGHWAY COMMISSION
MAP TRANS. TO R/W	LAND REQUIRED FOR RIGHT OF WAY
MAP REVISED	YELLOWSTONE COUNTY
B.P.R. APPROVAL 12-23-69 / 10-2-70	SCALE 1" = 100' MAP COMPLETED

I 94-1(25)23 SHT 20 OF 25

FED. ROAD DIST. NO.	STATE OF MONTANA	FED. AID PROJECT NUMBERS CONST. NO.	R/W NO.	STATE NO.	SHEET NO.	TOTAL SHEETS
8		I-94-1(27)23	I-94-1(25)23	8941-25	21	25

POMPEYS PILLAR — EAST

OWNERSHIPS

PARCEL	NAME	ADDRESS	TOTAL AREA	GROSS R/W AREA	P. T. W. AREA	AREA TO BE ACQUIRED	REMAINDER LEFT	REMAINDER RIGHT	CONST. PERMIT AREA
55	PATTERSON LAND & LIVESTOCK CO.	P.O. BOX 6, BURT, IOWA		SEE	SHEET	25			

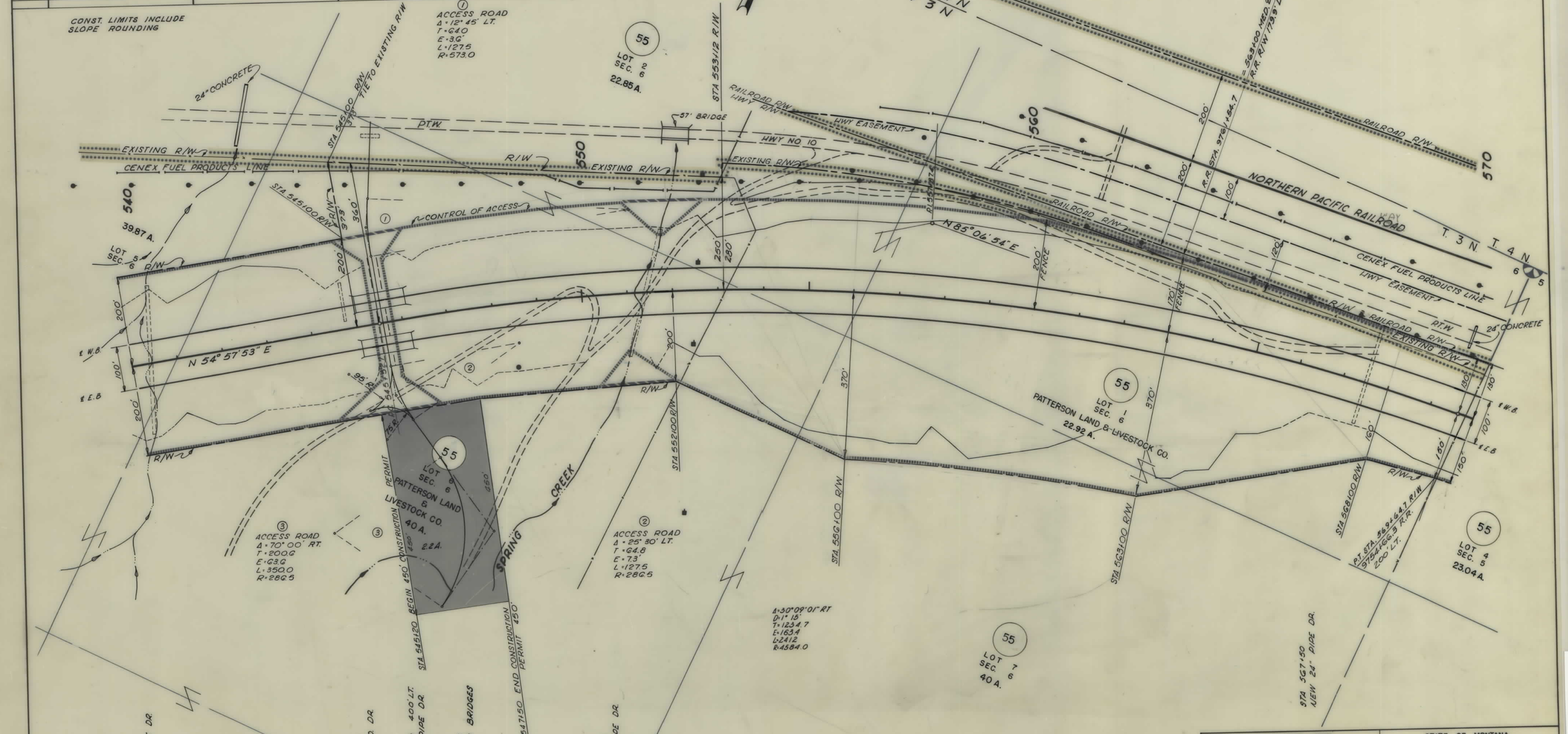

CONSTRUCTION LIMITS	STATE OF MONTANA
TOP OF CUT / TOE OF FILL	STATE HIGHWAY COMMISSION LAND REQUIRED FOR RIGHT OF WAY
MAP TRANS. TO R/W	YELLOWSTONE COUNTY
MAP REVISED	
B.P.R. APPROVAL 12-23-69, 12-24-70	SCALE 1" = 100' MAP COMPLETED

I-94-1(25)23 SH 21 OF 25

FED. ROAD DIST. NO.	STATE OF MONTANA	FED. AID PROJECT NUMBERS CONST. NO.	R/W NO.	STATE NO.	SHEET NO.	TOTAL SHEETS
8		I-94-1(27)23	I-94-1(25)23	8941-25	22	25

POMPEYS PILLAR — EAST

OWNERSHIPS

PARCEL	NAME	ADDRESS	TOTAL AREA	GROSS R/W AREA	P. T. W. AREA	AREA TO BE ACQUIRED	REMAINDER LEFT	REMAINDER RIGHT	CONST. PERMIT AREA
55	PATTERSON LAND & LIVESTOCK CO.	P.O. BOX 6 BURT IOWA		SEE	SHEET	25			
56	WACO CUSTER CANAL		AGREEMENT	ONLY					

CONST. LIMITS INCLUDE SLOPE ROUNDING

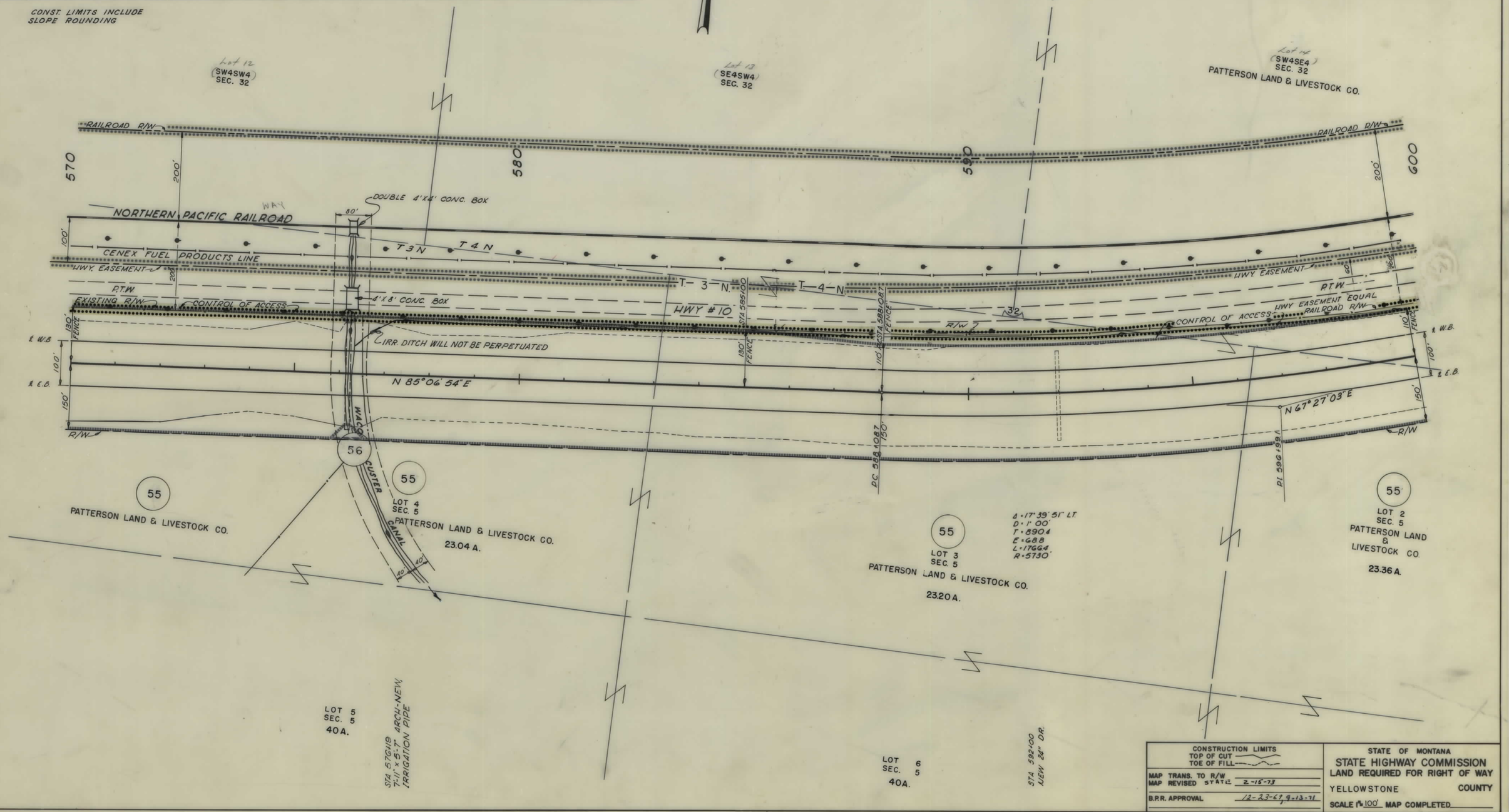

CONSTRUCTION LIMITS	STATE OF MONTANA
TOP OF CUT / TOE OF FILL	STATE HIGHWAY COMMISSION
MAP TRANS. TO R/W	LAND REQUIRED FOR RIGHT OF WAY
MAP REVISED STATE 2-16-73	YELLOWSTONE COUNTY
B.P.R. APPROVAL 12-23-69, 9-13-71	SCALE 1" = 100' MAP COMPLETED

I 94-1(25)23 SHT 22 OF 25

FED. ROAD DIST. NO.	STATE OF MONTANA	FED. AID PROJECT NUMBERS CONST. NO.	R/W NO.	STATE NO.	SHEET NO.	TOTAL SHEETS
8		I-94-1(27)23	I-94-1(25)23	8941-25	23	25

POMPEYS PILLAR — EAST

OWNERSHIPS

PARCEL	NAME	ADDRESS	TOTAL AREA	GROSS R/W AREA	P. T. W. AREA	AREA TO BE ACQUIRED	REMAINDER LEFT	REMAINDER RIGHT	CONST. PERMIT AREA	EASEMENT AREA
55	PATTERSON LAND &									0.9
	LIVESTOCK CO.	P.O. BOX 6 BURT, IOWA		SEE	SHEET	25				
55-1	WACO-CUSTER EASEMENT			SEE	SHEET	25				

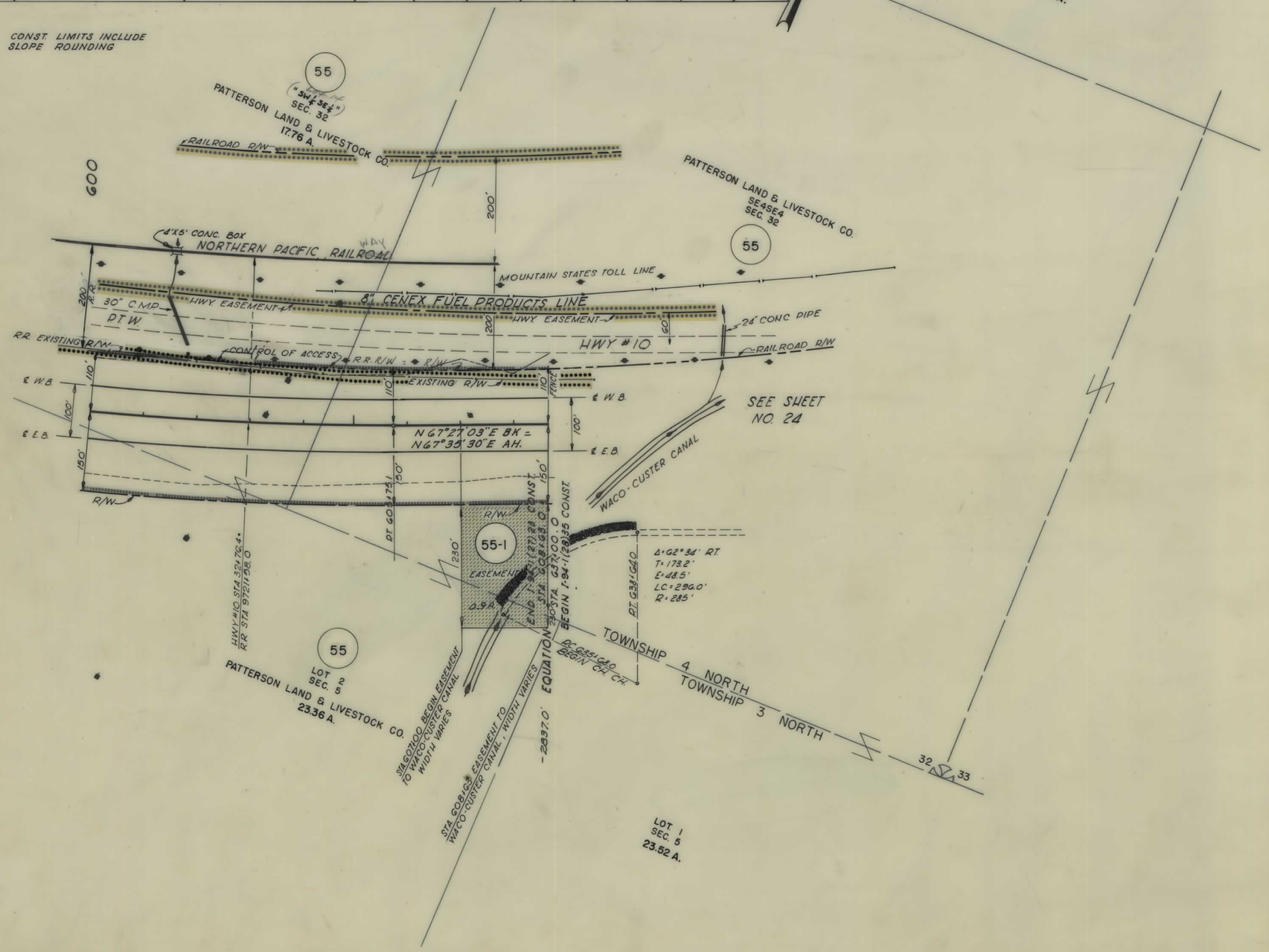

CONSTRUCTION LIMITS	STATE OF MONTANA
TOP OF CUT ———	STATE HIGHWAY COMMISSION
TOE OF FILL ———	LAND REQUIRED FOR RIGHT OF WAY
MAP TRANS. TO R/W	YELLOWSTONE COUNTY
MAP REVISED Sept. 18-71, 2-15-73	
B.P.R. APPROVAL 12-23-69, 3-13-71	SCALE 1" = 100' MAP COMPLETED

I 94-1(25)23 SHT 23 OF 25

FED. ROAD DIST. NO.	STATE OF MONTANA	FED. AID PROJECT NUMBERS CONST. NO.	R/W NO.	STATE NO.	SHEET NO.	TOTAL SHEETS
8		I-94-1(28)35	I-94-1(25)23	8941-25	24	25

POMPEYS PILLAR — EAST

OWNERSHIPS

PARCEL	NAME	ADDRESS	TOTAL AREA	GROSS R/W AREA	P.T.W. AREA	AREA TO BE ACQUIRED	REMAINDER LEFT	REMAINDER RIGHT	CONST. PERMIT AREA	EASEMENT AREA
55	PATTERSON LAND &									
	LIVESTOCK CO.	P.O. BOX 6 BURT, IOWA		SEE	SHEET	25				
55-1	WACO-CUSTER CANAL EASEMENT	FROM PATTERSON LAND & LIVESTOCK CO.		SEE	SHEET	25				
55-A	PATTERSON LAND &			SEE	SHEET	25				
	LIVESTOCK COMPANY									

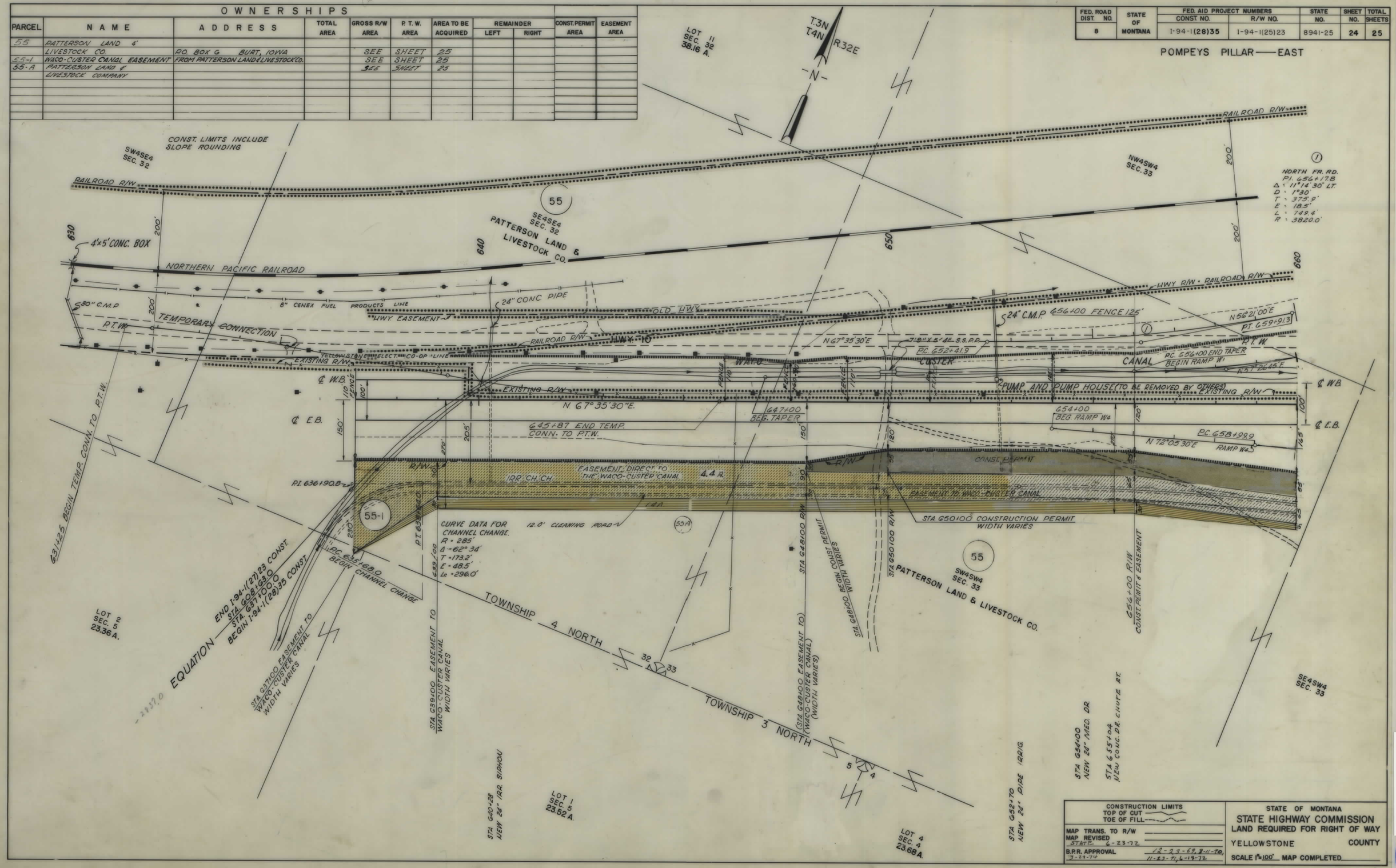

I-94-1(25)23 SHT 24 OF 25

FED. ROAD DIST. NO.	STATE OF MONTANA	FED. AID PROJECT NUMBERS CONST. NO.	FED. AID PROJECT NUMBERS R/W NO.	STATE NO.	SHEET NO.	TOTAL SHEETS
8		I-94-1(28)35	I-94-1(25)23	8941-25	25	25

POMPEYS PILLAR — EAST

OWNERSHIPS

PARCEL	NAME	ADDRESS	TOTAL AREA	GROSS R/W AREA	P. T. W. AREA	AREA TO BE ACQUIRED	REMAINDER LEFT	REMAINDER RIGHT	CONST. PERMIT AREA	EASEMENT AREA
55	PATTERSON LAND &			117.7	—	117.7			4.5	7.5*
	LIVESTOCK CO.	P.O. BOX G BURT, IOWA								
55-1	CUSTER-WACO CANAL EASEMENT	FROM PATTERSON LIVESTOCK CO.	FOR	NEGOTIATIONS	ONLY					
52, 55	PATTERSON LAND & LIVESTOCK CO.	P.O. BOX G BURT, IOWA	36,973.3	156.9	—	156.9	595.0	36,221.4	7.6	7.5*
55-A	PATTERSON LAND & LIVESTOCK CO.									1.9*
55	PATTERSON LAND & LIVESTOCK CO.								2.9	

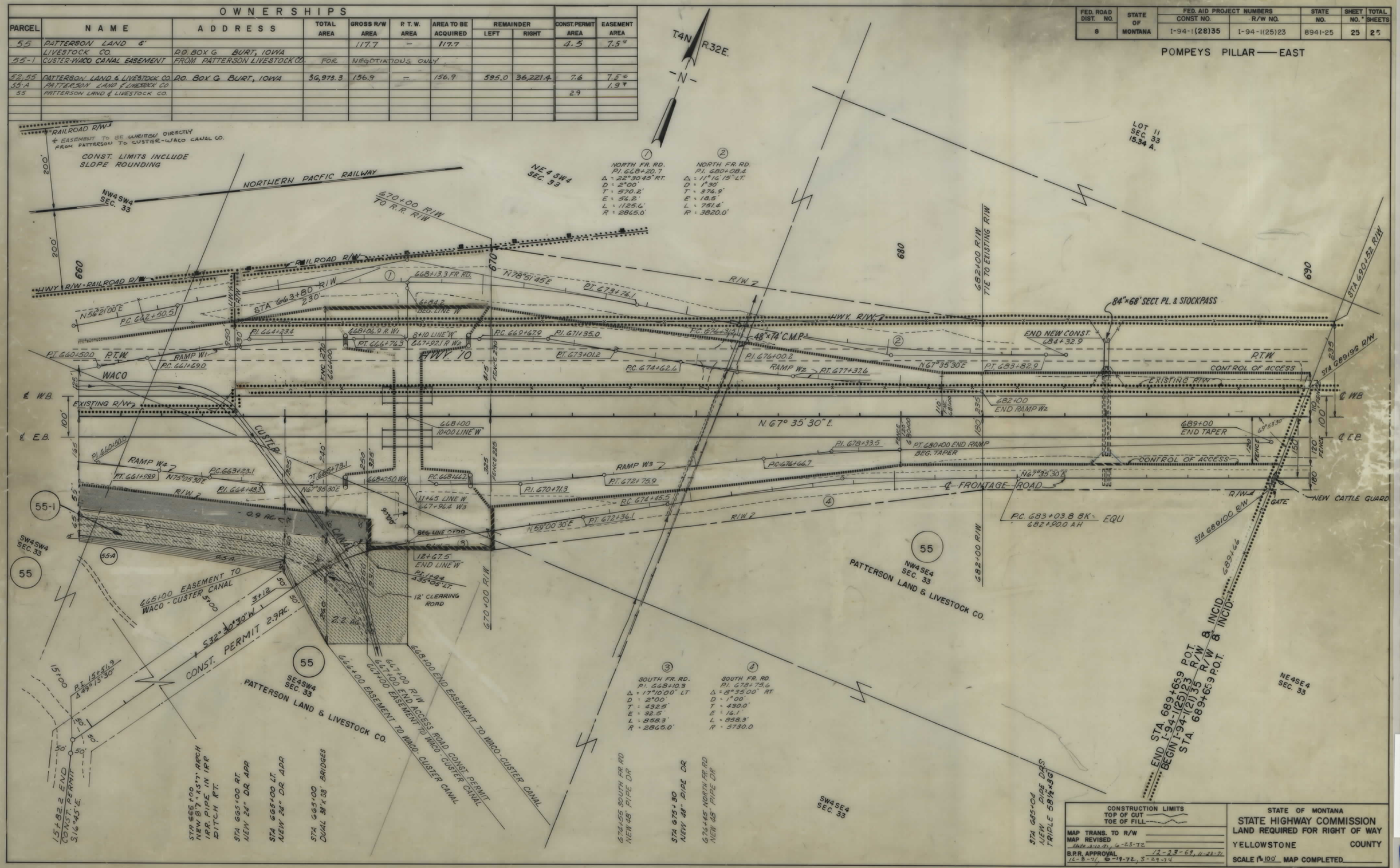

CONSTRUCTION LIMITS
TOP OF CUT
TOE OF FILL

MAP TRANS. TO R/W
MAP REVISED State 10-10-71, 6-23-72
B.P.R. APPROVAL 12-23-69, 11-23-71, 12-8-71, 6-19-72, 3-29-74

STATE OF MONTANA
STATE HIGHWAY COMMISSION
LAND REQUIRED FOR RIGHT OF WAY
YELLOWSTONE COUNTY
SCALE 1" = 100' MAP COMPLETED

I 94-1(25)23 SHT 25 OF 25