PLANS
NOT
TO
SCALE

FED. ROAD DIV. NO.	STATE	FED. AID PROJECT NUMBERS CONST NO	R & NO	STATE NO.	SHEET NO	TOTAL SHEETS
8	MONT	I-94-2( )55&61	I-94-2(3)55	8942-03	1	12

HYSHAM HILLS - (BIG HORN-EAST)

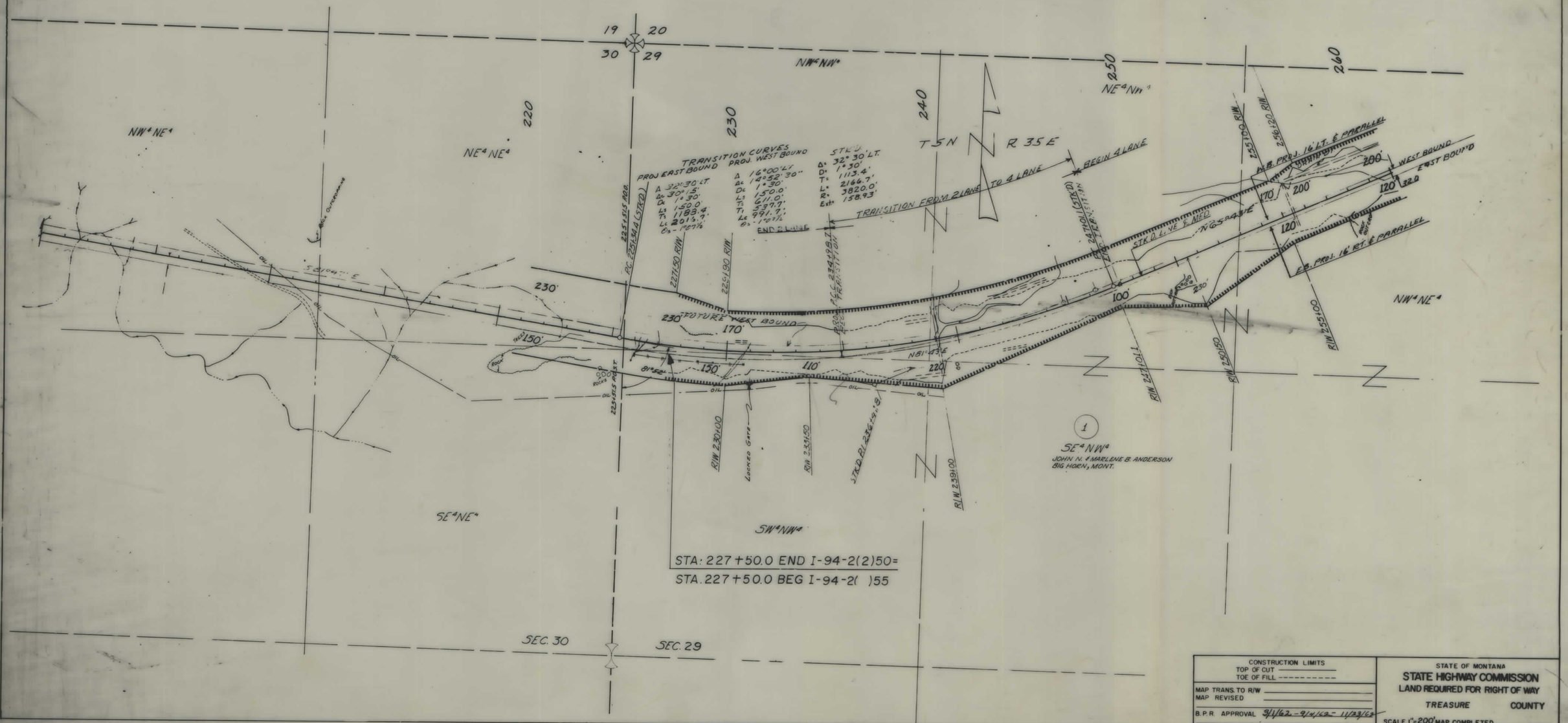

CONSTRUCTION LIMITS	STATE OF MONTANA
TOP OF CUT ———	STATE HIGHWAY COMMISSION
TOE OF FILL - - - - - - - - -	LAND REQUIRED FOR RIGHT OF WAY
MAP TRANS. TO R/W ———	TREASURE COUNTY
MAP REVISED ———	
B. P. R. APPROVAL 3/1/62 - 9/14/62 - 11/23/62	SCALE 1"=200' MAP COMPLETED ———

I 94-2(3)55 SHT 1 OF 12

FED. ROAD DIST. NO.	STATE	FED. AID PROJECT NUMBERS CONST. NO.	R/W NO.	STATE NO.	SHEET NO.	TOTAL SHEETS
8	MONT.	I-94-2( )55 & 61	I-94-2(3)55	8942-03	2	12

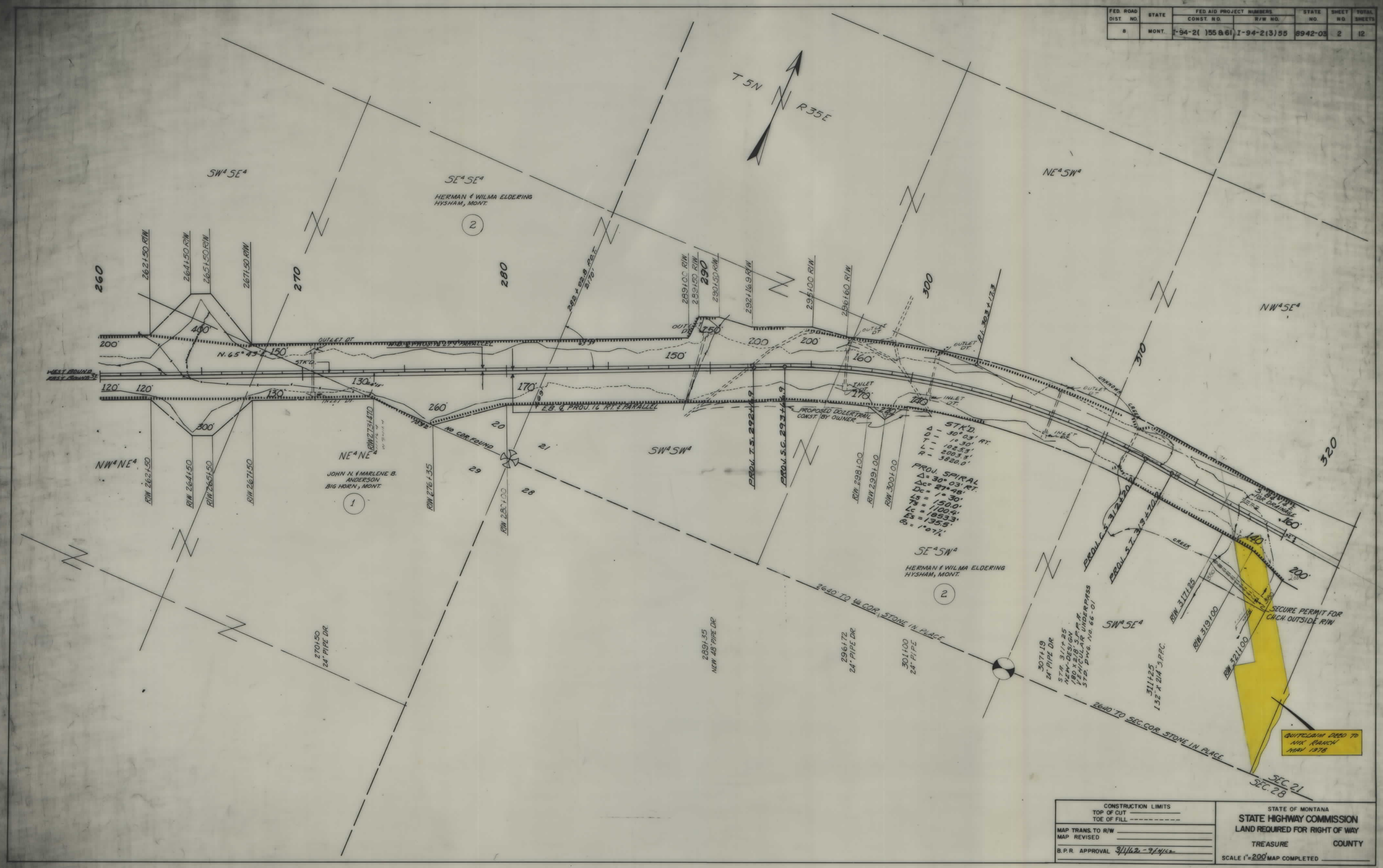

CONSTRUCTION LIMITS	STATE OF MONTANA
TOP OF CUT _____	STATE HIGHWAY COMMISSION
TOE OF FILL - - - - - - - -	LAND REQUIRED FOR RIGHT OF WAY
MAP TRANS. TO R/W _____	TREASURE COUNTY
MAP REVISED _____	
B.P.R. APPROVAL 3/1/62 - 9/14/62	SCALE 1" = 200' MAP COMPLETED _____

I 94-2(3)55 SHT 2 OF 12

FED ROAD DIST NO	STATE	FED AID PROJECT NUMBERS CONST NO	FED AID PROJECT NUMBERS R/W NO	STATE NO	SHEET NO	TOTAL SHEETS
8	MONT	I-94-2( )55 & 61	I-94-2(3)55	8942-03	3	12

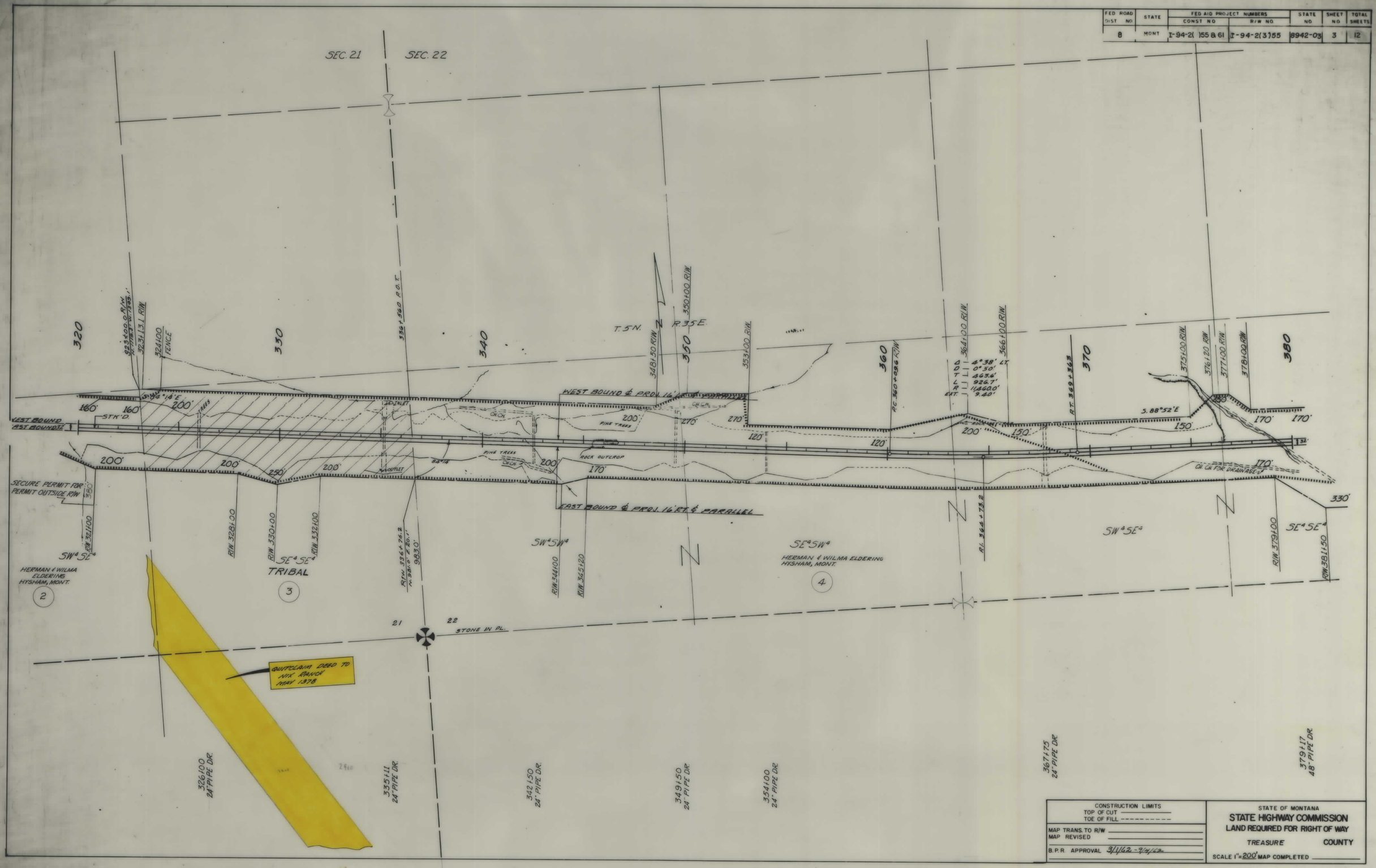

CONSTRUCTION LIMITS
TOP OF CUT
TOE OF FILL

MAP TRANS. TO R/W
MAP REVISED

B.P.R. APPROVAL 3/1/62 - 3/14/62

STATE OF MONTANA
STATE HIGHWAY COMMISSION
LAND REQUIRED FOR RIGHT OF WAY

TREASURE COUNTY

SCALE 1" = 200' MAP COMPLETED

I 94-2(3)55 SHT 3 OF 12

FED ROAD DIST NO	STATE	FED AID PROJECT NUMBERS CONST NO	FED AID PROJECT NUMBERS R/W NO.	STATE NO	SHEET NO	TOTAL SHEETS
8	MONT	I-94-2( )55 861	I-94-2(3)55	8942-03	4	12

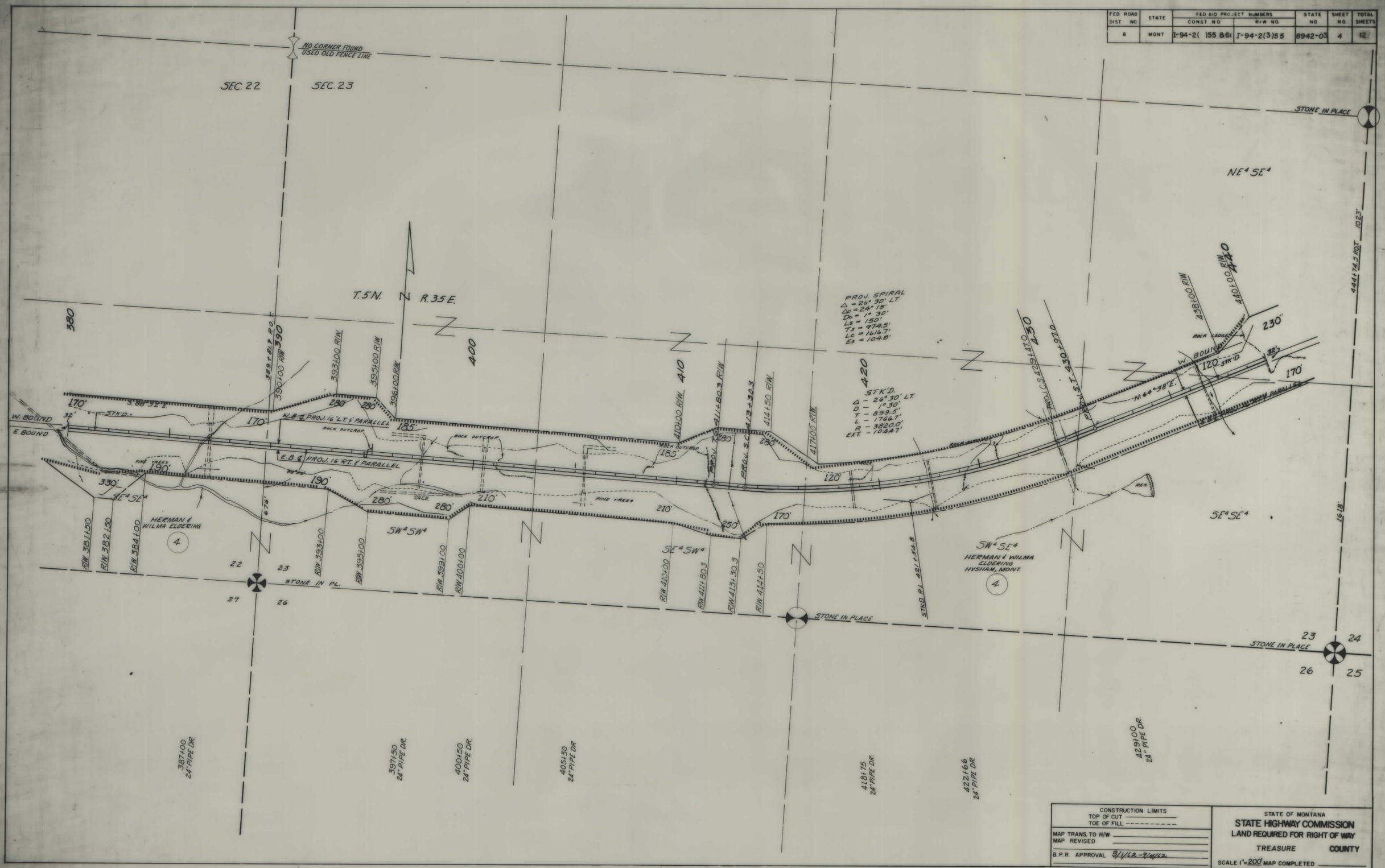

CONSTRUCTION LIMITS	STATE OF MONTANA
TOP OF CUT ————	STATE HIGHWAY COMMISSION
TOE OF FILL - - - - - - - -	LAND REQUIRED FOR RIGHT OF WAY
MAP TRANS. TO R/W	TREASURE COUNTY
MAP REVISED	
B.P.R. APPROVAL 3/14/62-9/14/62	SCALE 1" = 200' MAP COMPLETED

I 94-2(3)55 SHT 4 OF 12

FED. ROAD DIST. NO.	STATE	FED. AID PROJECT NUMBERS CONST. NO.	R/W NO.	STATE NO.	SHEET NO.	TOTAL SHEETS
8	MONT.	I 94-2( )55&61	I-94-2(3)55	8942-03	5	12

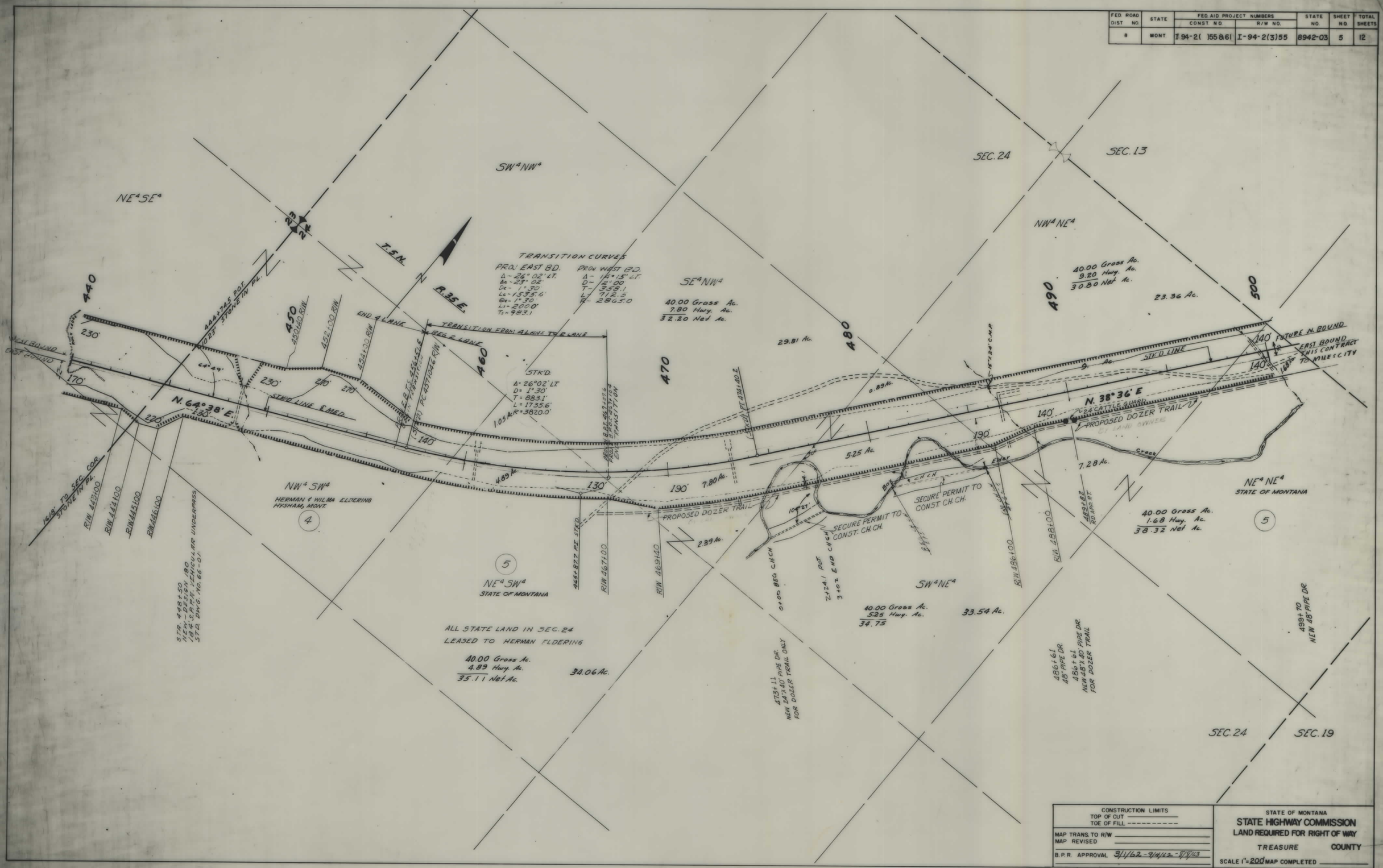

I 94-2(3)55 SHT 5 OF 12

FED ROAD DIST NO.	STATE	FED. AID PROJECT NUMBERS CONST NO	R/W NO.	STATE NO.	SHEET NO	TOTAL SHEETS
8	MONT	I-94-2( )55&61	I-94-2(3)55	8942-03	6	12

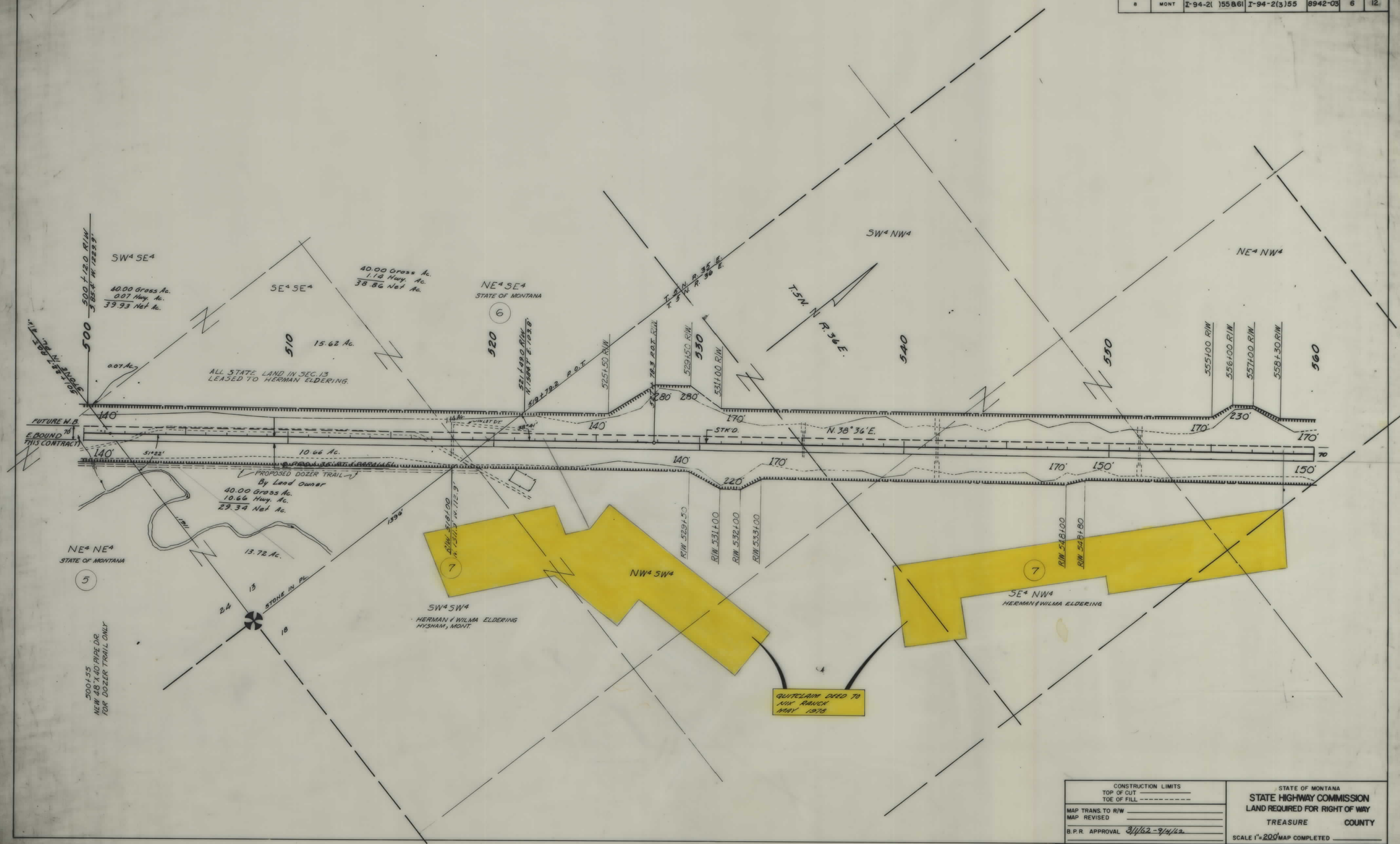

CONSTRUCTION LIMITS	STATE OF MONTANA
TOP OF CUT ————	STATE HIGHWAY COMMISSION
TOE OF FILL - - - - - - - -	LAND REQUIRED FOR RIGHT OF WAY
MAP TRANS. TO R/W ————	TREASURE COUNTY
MAP REVISED ————	
B.P.R. APPROVAL 3/1/62 - 9/14/62	SCALE 1" = 200' MAP COMPLETED ————

I 94-2(3)55 SHT 6 OF 12

FED. ROAD DIST. NO.	STATE	FED. AID PROJECT NUMBERS CONST. NO.	R/W NO.	STATE NO.	SHEET NO.	TOTAL SHEETS
8	MONT.	I-94-2( )55 861	I-94-2(3)55	8942-03	7	12

HYSHAM-WEST

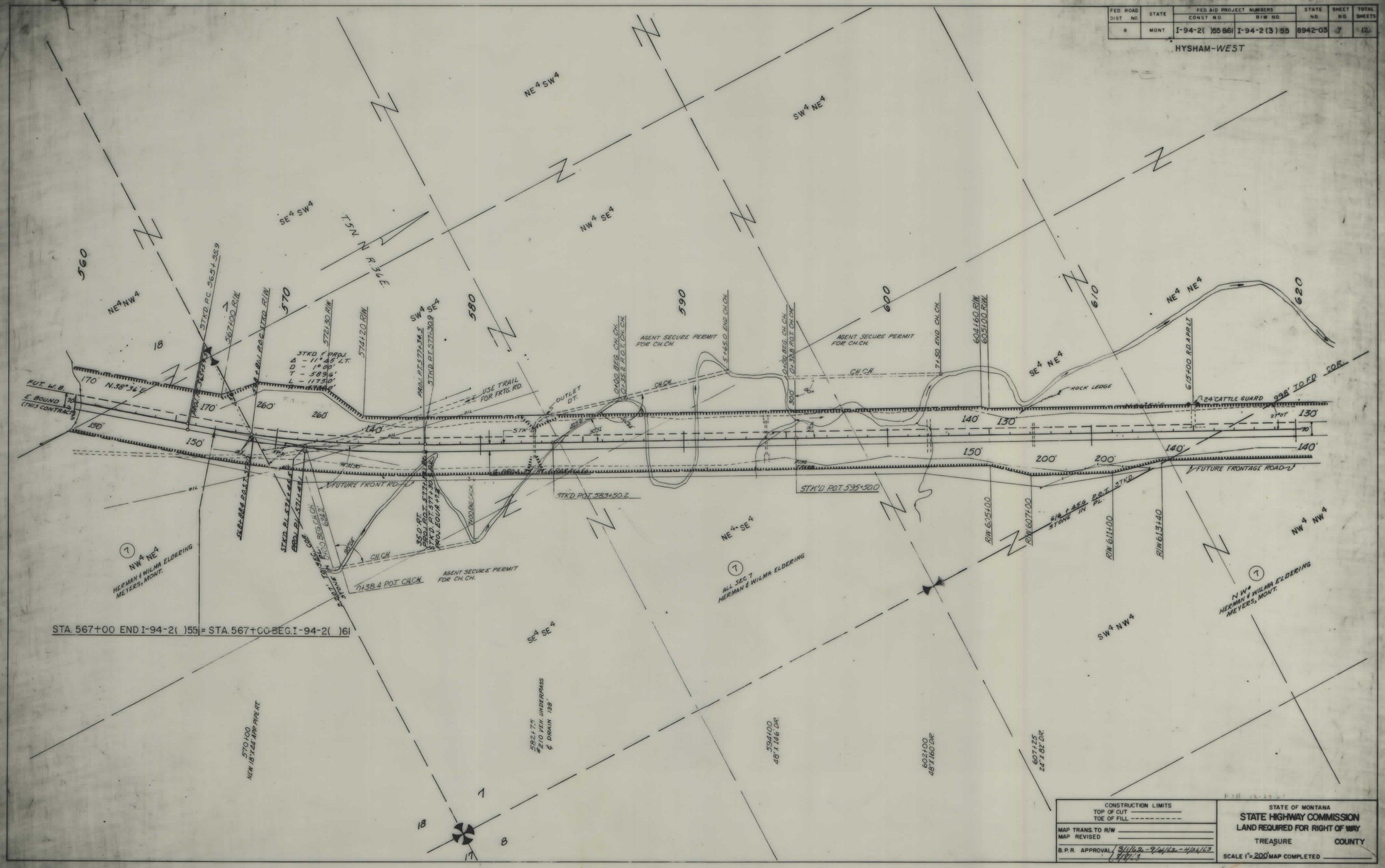

I 94-2(3)55 SHT 7 OF 12

FED ROAD DIST NO	STATE	FED AID PROJECT NUMBERS CONST NO	FED AID PROJECT NUMBERS R/W NO.	STATE NO.	SHEET NO	TOTAL SHEETS
8	MONT	I-94-2( )55861	I-94-2(3)55	8942-03	8	12

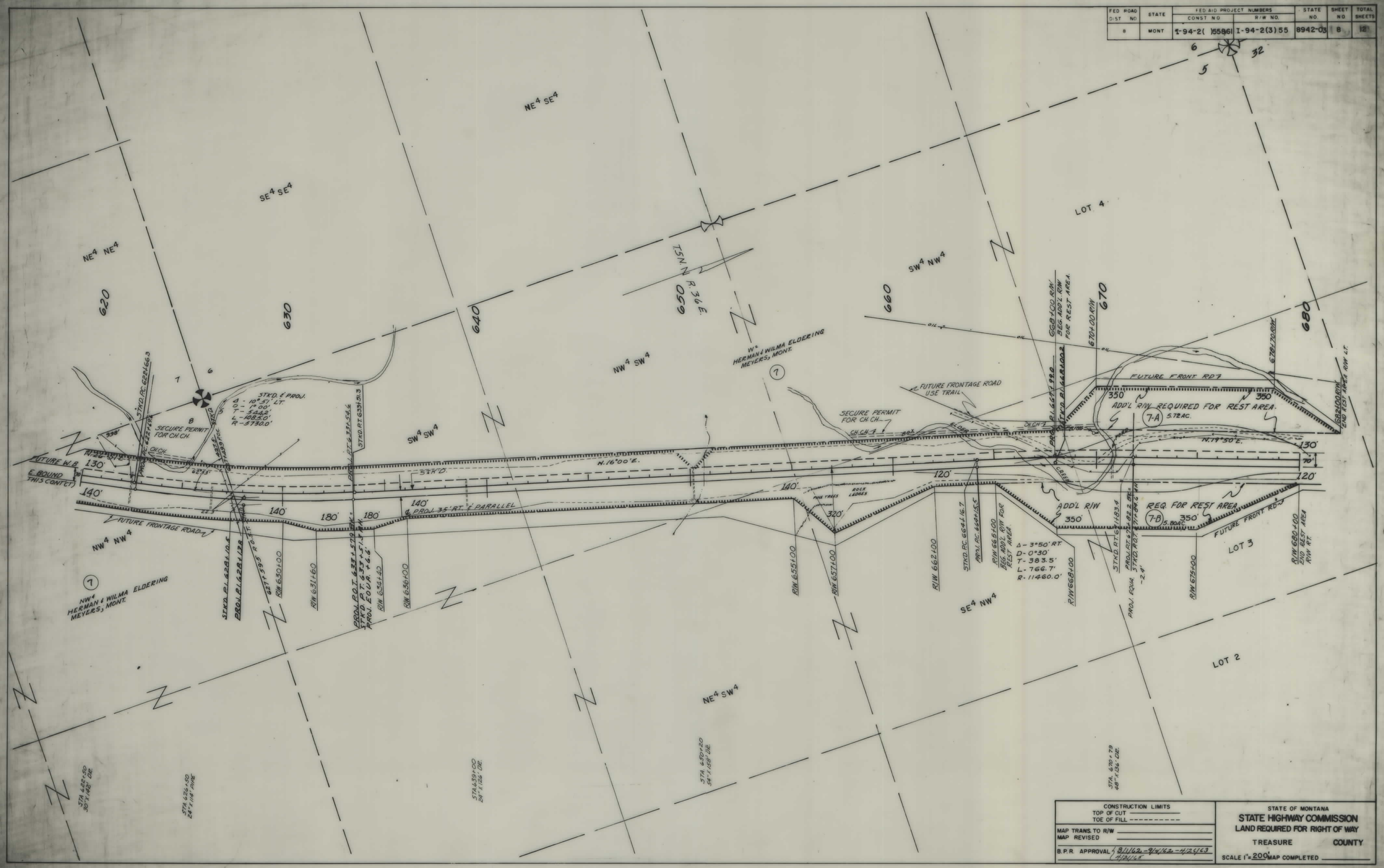

CONSTRUCTION LIMITS	STATE OF MONTANA
TOP OF CUT ————	STATE HIGHWAY COMMISSION
TOE OF FILL - - - - - - - -	LAND REQUIRED FOR RIGHT OF WAY
MAP TRANS. TO R/W ————	TREASURE COUNTY
MAP REVISED ————	
B.P.R. APPROVAL 8/1/62 - 9/4/62 - 11/26/63 11/12/65	SCALE 1" = 200' MAP COMPLETED ————

I 94-2(3)55 SHT 8 OF 12

FED. ROAD DIST. NO.	STATE	FED AID PROJECT NUMBERS CONST. NO.	FED AID PROJECT NUMBERS R/W NO.	STATE NO.	SHEET NO.	TOTAL SHEETS
8	MONT.	I-94-2(55)61	I-94-2(3)55	8942-03	9	12

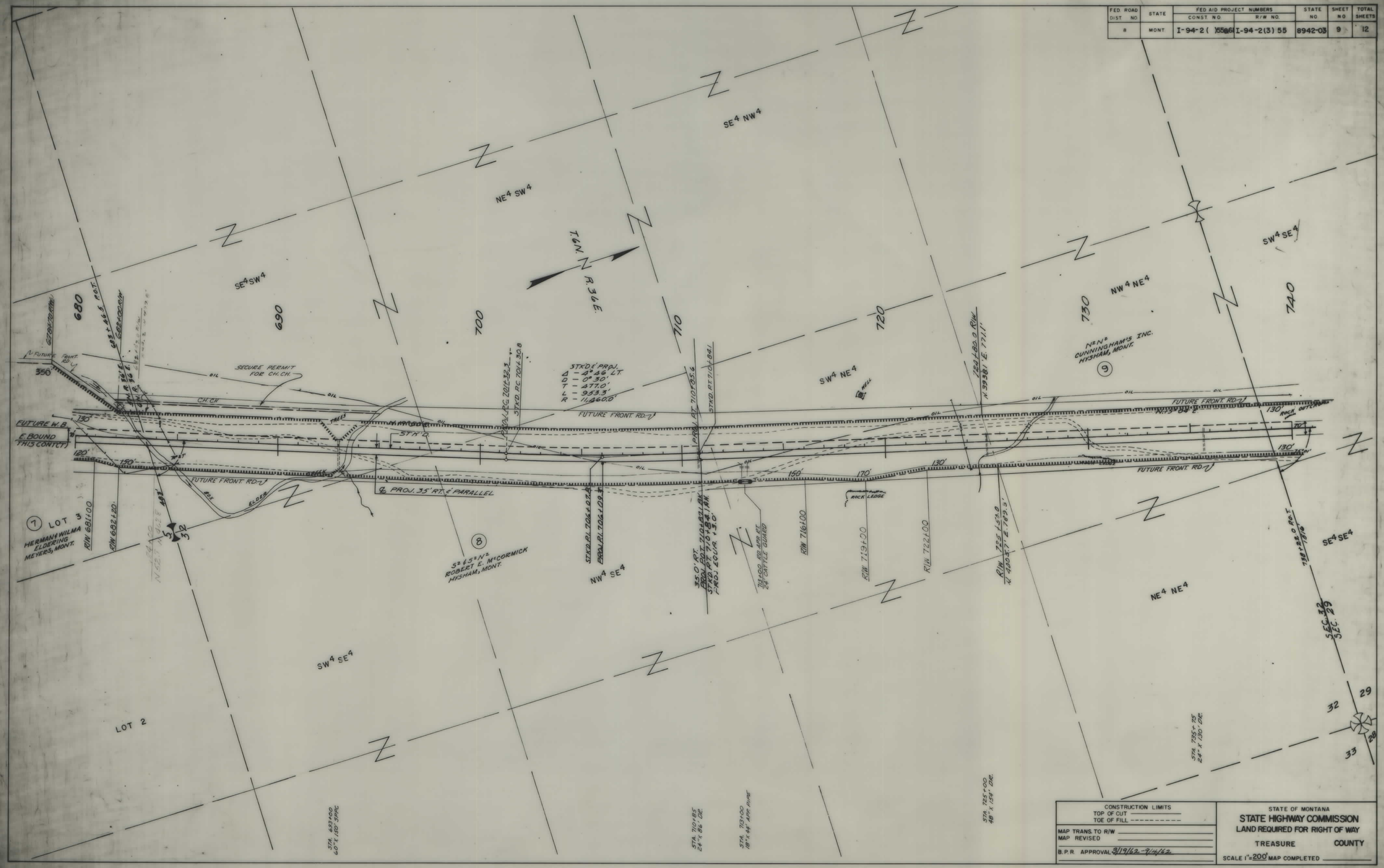

CONSTRUCTION LIMITS	STATE OF MONTANA
TOP OF CUT ————	STATE HIGHWAY COMMISSION
TOE OF FILL - - - - - - - -	LAND REQUIRED FOR RIGHT OF WAY
MAP TRANS. TO R/W ————	TREASURE COUNTY
MAP REVISED ————	
B.P.R. APPROVAL 3/19/62 - 9/14/62	SCALE 1"=200' MAP COMPLETED ————

I 94-2(3)55 SHT 9 OF 12

FED. ROAD DIST. NO.	STATE	FED. AID PROJECT NUMBERS CONST. NO.	R/W NO.	STATE NO.	SHEET NO.	TOTAL SHEETS
8	MONT.	I-94-2( )55 & 61	I-94-2(3) 55	8942-03	10	12

CONSTRUCTION LIMITS
TOP OF CUT ————
TOE OF FILL - - - - - -

MAP TRANS. TO R/W
MAP REVISED FENCE REV. 3-15-62 7-23-62

B.P.R. APPROVAL 3/19/62 - 3/27/62 - 7/30/62
9/4/62 - 6/3/63

STATE OF MONTANA
STATE HIGHWAY COMMISSION
LAND REQUIRED FOR RIGHT OF WAY
TREASURE COUNTY
SCALE 1" = 200' MAP COMPLETED

I 94-2(3)55 SHT 10 OF 12

FED. ROAD DIST. NO.	STATE	FED. AID PROJECT NUMBERS CONST. NO.	FED. AID PROJECT NUMBERS R/W NO.	STATE NO.	SHEET NO.	TOTAL SHEETS
8	MONT.	I-94-2( )55861	I-94-2(3)55	8942-03	11	12

I-94-2(3)55 SHT 11 OF 12

FED ROAD DIST NO	STATE	FED AID PROJECT NUMBERS CONST NO	R/W NO.	STATE NO	SHEET NO	TOTAL SHEETS
8	MONT	I 94-2( )55 & 61	I-94-2 (3) 55	8942-03	12	12

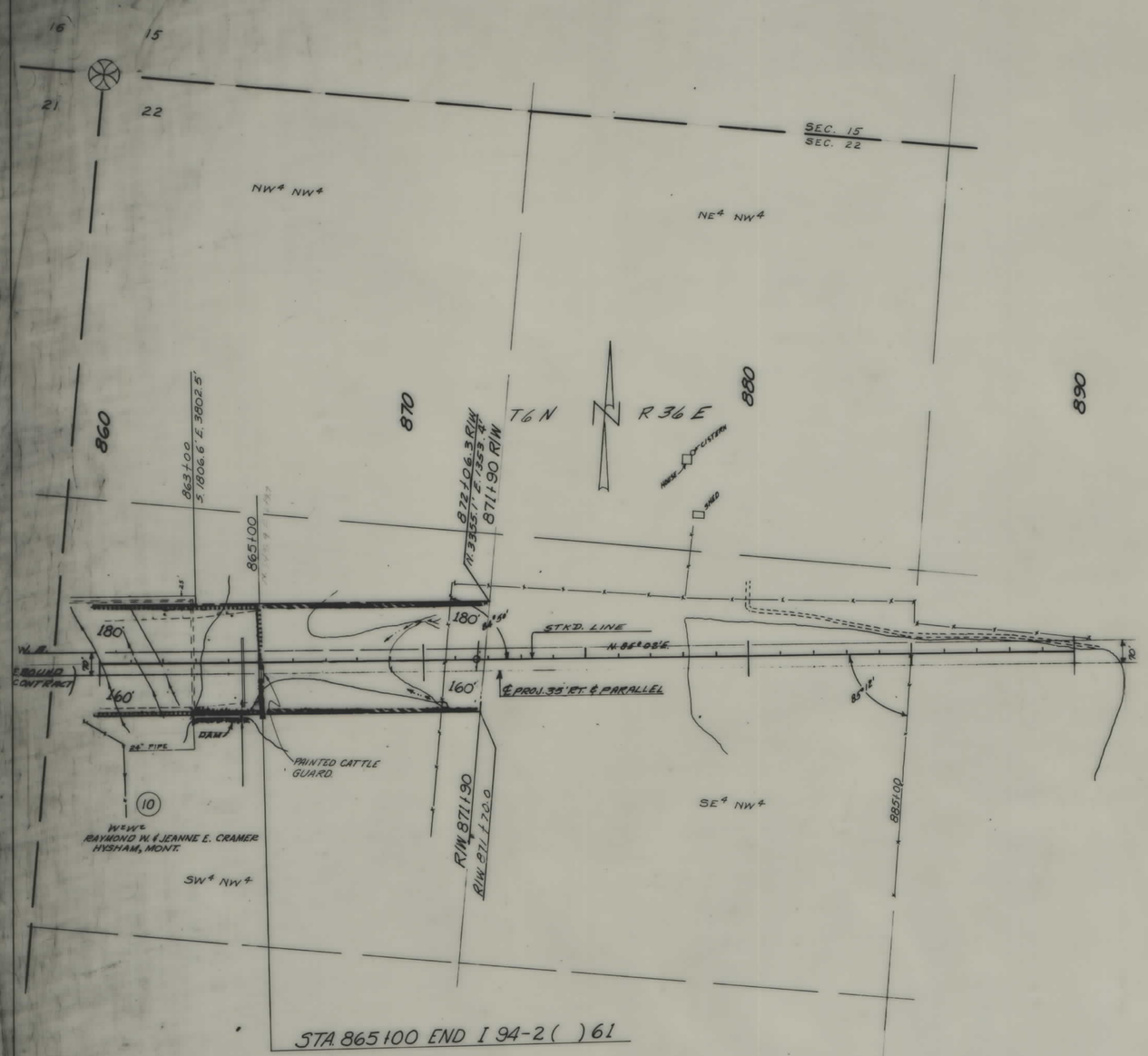

CONTROL OF ACCESS SYMBOL

CONSTRUCTION LIMITS	STATE OF MONTANA
TOP OF CUT ————	STATE HIGHWAY COMMISSION
TOE OF FILL - - - - - - - -	LAND REQUIRED FOR RIGHT OF WAY
MAP TRANS. TO R/W ————	TREASURE COUNTY
MAP REVISED ————	
B.P.R. APPROVAL 3/13/62 - 6/11/62 - 9/14/62 10/2/62	SCALE 1" = 200' MAP COMPLETED ————

I 94-2(3)55 SHT 12 OF 12