PLANS
NOT
TO
SCALE

FED. ROAD DIST. NO.	STATE	FED. AID PROJECT NUMBERS		STATE NO.	SHEET NO.	TOTAL SHEETS
		CONST. NO.	R/W NO.			
8	MONT.		I-94-2(8)67	8942-08	1	20

HYSHAM-EAST

STATE OF MONTANA
STATE HIGHWAY COMMISSION

RIGHT OF WAY PLAN OF

FEDERAL AID PROJECT NO. I-94-2(8)67 R/W I-94-2(11)67 CONST.

HYSHAM EAST

9.900 MILES

INDEX

PARCEL NO.	OWNERSHIPS	SHEET NO.
	RAYMOND & JEANNE CRAMER *PROF PUR ON I-94-2(3)55*	2
1	MALVINA BOYER	2&3
2	OLE HAGEN	3&4
3	ALLEN. R. MILLER	4&5
4	ESTHER ALLEN TRIMM	5
5	ELIZABETH ZENT & ETAL.	5,6&7
6 & 17 & 6A	ALLEN. R. MILLER	7&8
7	CLYDE. W. MILLER	8,9,10&11
8	DAN. J. DEVENY-CONT. PUR. DAN DEVENY Jr.	11&12
9	EDNA. L. MACKLEY, *CONT. PUR. KENNETH MACKLEY*	12&13
10	DANIEL DEVENY, SR.	13,14,15&16
11 & 14	NORRIS. E. & MORRIS. E. COLE	15,16,17,18&19
12	*HARRY. A. MACKLEY*	8,9&10
13	CLARENCE HAYES	16&17
15	JENNIE. C. BURT	19&20
16	NORTHERN PACIFIC R. R.	20

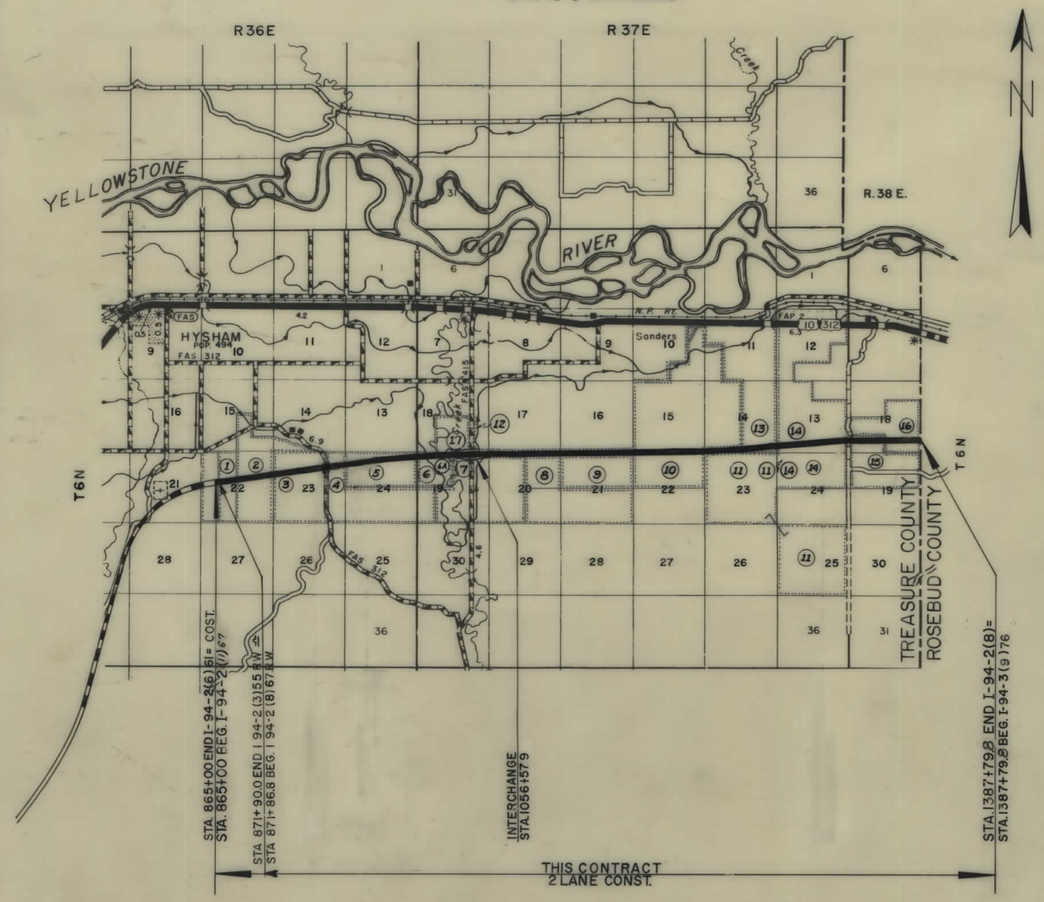

CONVENTIONAL SIGNS

STATE AND NATIONAL LINE
COUNTY LINE
CITY, VILLAGE OR BOROUGH LINE
TOWNSHIP LINE
SECTION LINE
RESERVATION LINE
FENCE LINE
GUARD RAIL
OWNERSHIP BOUNDARY
RIGHT OF WAY LINE
RIGHT OF WAY LINE FENCED
TRAVELED WAY
RAILROADS
RETAINING WALLS
BASE OR SURVEY LINE
LEVEE
CULVERTS IN PLACE (PLAN)
NEW CULVERTS (PLAN)
NEW CULVERTS (PROFILE)
TROLLEY POLE
POWER POLE
TELEPHONE OR TELEGRAPH POLE
MARSH
DITCH
RIPRAP
BRIDGE
SECTION CORNER . . . FOUND . . . UNFOUND
1/4 SECTION CORNER . . . FOUND . . . UNFOUND
1/16 CORNER . . . FOUND . . . UNFOUND
CENTER OF SECTION
CONTROL OF ACCESS WITH FENCE
CONTROL OF ACCESS WITHOUT FENCE
PARCEL NUMBER
CATTLE GUARD
GATE IN FENCE
CONSTRUCTION LIMITS . . . CUT — FILL

12/4/64 - 1/18/65

I 94-2(8)67 SHT 1 OF 20

FED. ROAD DIST. NO.	STATE	FED. AID PROJECT NUMBERS CONST. NO.	R/W NO.	STATE NO.	SHEET NO.	TOTAL SHEETS
8	MONT.		I-94-2(8)67	8942-08	2	20

OWNERSHIPS

PARCEL	NAME	ADDRESS	TOTAL ACREAGE	GROSS TAKE ACREAGE	P.T.W. ACREAGE	NET TAKE ACREAGE	REMAINDER LEFT	REMAINDER RIGHT
1	MELVINA BOYER	HYSHAM, MONT.	160.00 AC.	8.45 AC.		8.45 AC.	46.18 AC.	105.37 AC.

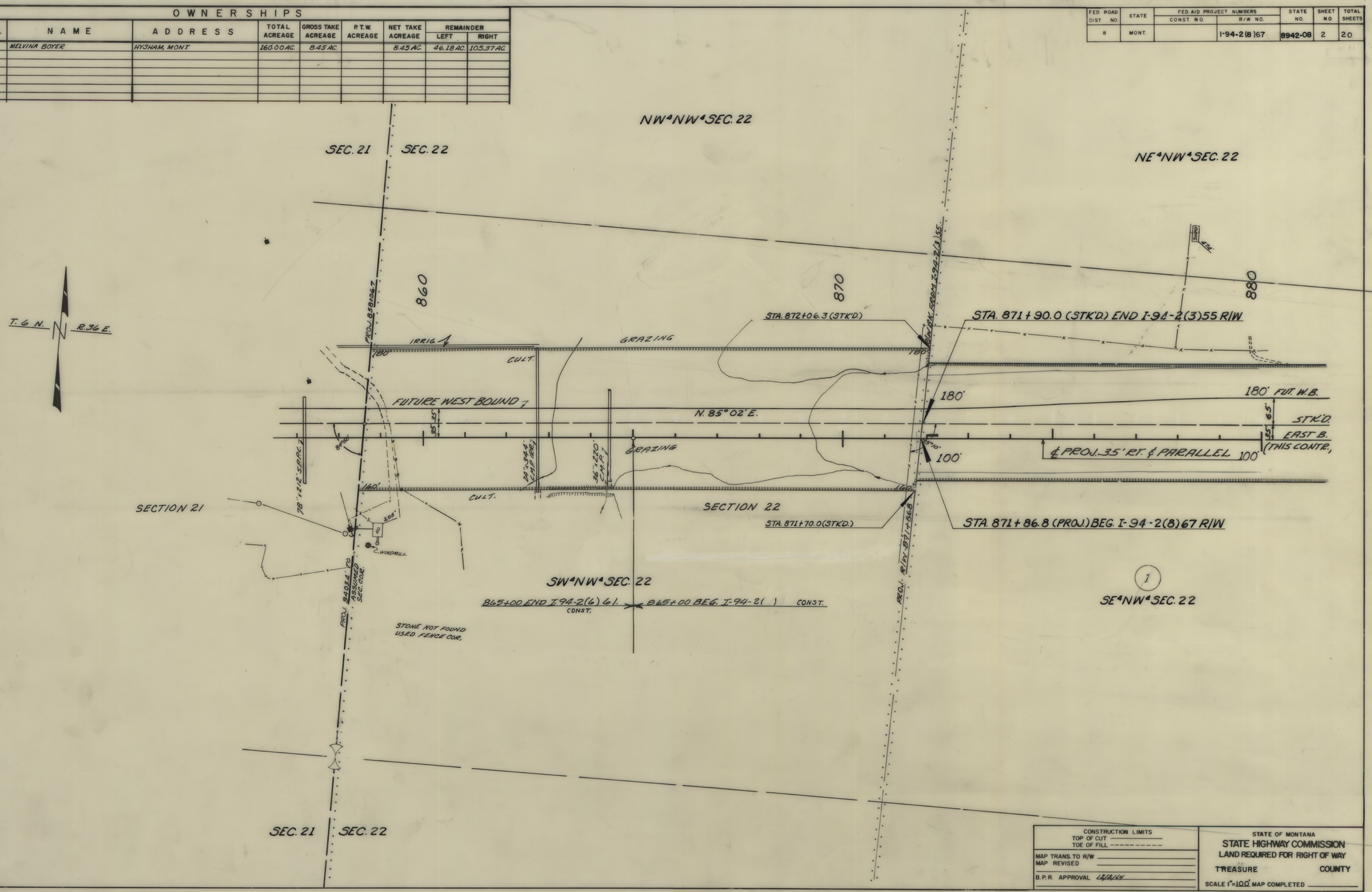

CONSTRUCTION LIMITS
TOP OF CUT
TOE OF FILL

MAP TRANS. TO R/W
MAP REVISED
B.P.R. APPROVAL 12/2/64

STATE OF MONTANA
STATE HIGHWAY COMMISSION
LAND REQUIRED FOR RIGHT OF WAY
TREASURE COUNTY
SCALE 1"=100' MAP COMPLETED

I 94-2(8)67 SHT 2 OF 20

FED. ROAD DIST. NO.	STATE	FED. AID PROJECT NUMBERS CONST. NO.	R/W NO.	STATE NO.	SHEET NO.	TOTAL SHEETS
8	MONT.		I-94-2(8)67	8942-08	3	20

OWNERSHIPS

PARCEL	NAME	ADDRESS	TOTAL ACREAGE	GROSS TAKE ACREAGE	P.T.W. ACREAGE	NET TAKE ACREAGE	REMAINDER LEFT	REMAINDER RIGHT
1	MALVINA BOYER	HYSHAM, MONT.	160.00 AC.	8.45 AC.		8.45 AC.	46.18 AC.	105.37 AC.
2	OLE HAGEN	" , " .	506.00 "	18.65 "		18.65 "	267.61 "	219.74 "

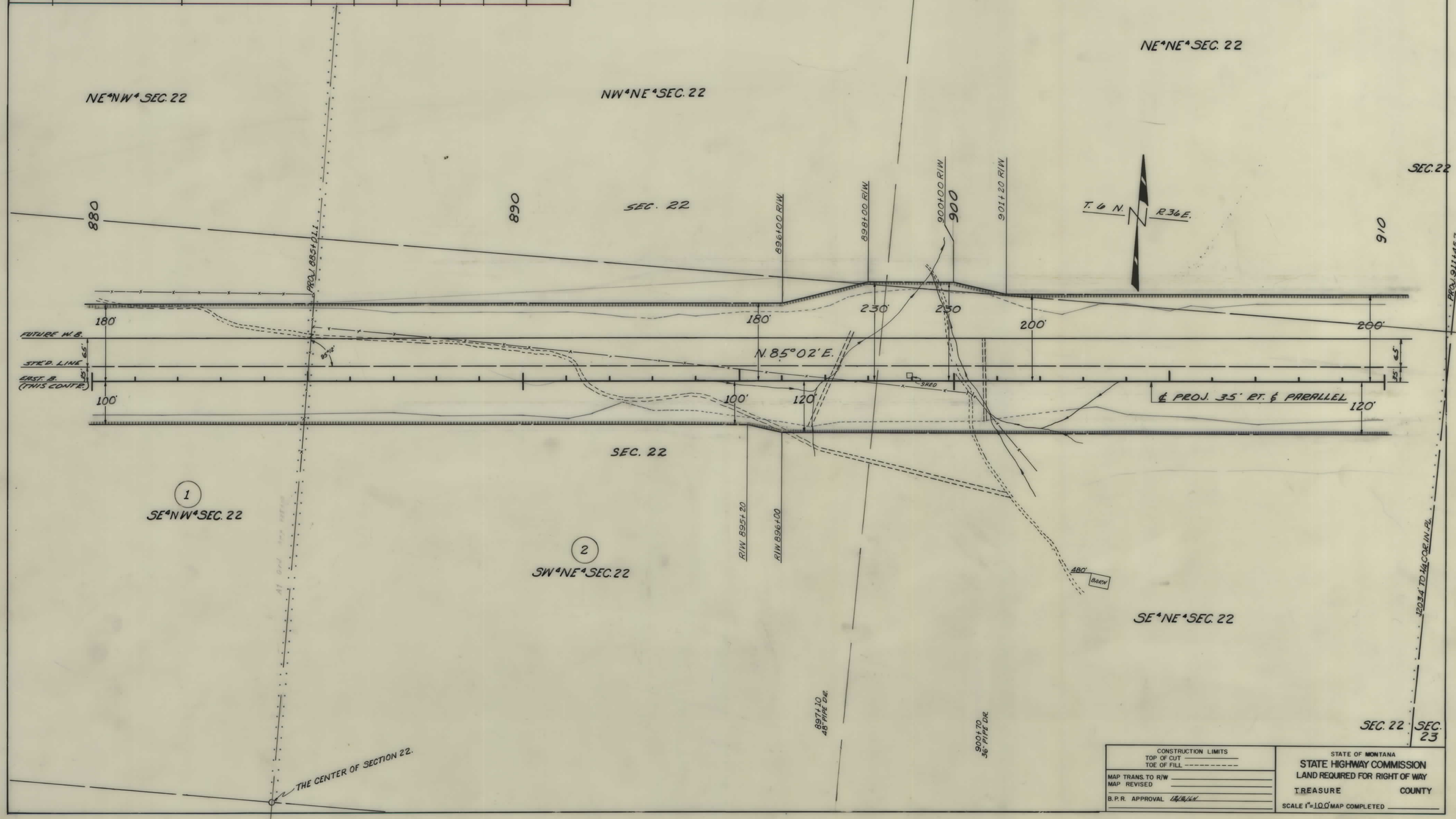

CONSTRUCTION LIMITS
TOP OF CUT
TOE OF FILL

MAP TRANS. TO R/W
MAP REVISED

B.P.R. APPROVAL

STATE OF MONTANA
STATE HIGHWAY COMMISSION
LAND REQUIRED FOR RIGHT OF WAY
TREASURE COUNTY
SCALE 1" = 100' MAP COMPLETED

I 94-2(8)67 SHT 3 OF 20

FED ROAD DIST NO.	STATE	FED AID PROJECT NUMBERS CONST NO	R/W NO.	STATE NO.	SHEET NO.	TOTAL SHEETS
8	MONT		I-94-2(8)67	8942-08	4	20

OWNERSHIPS

PARCEL	NAME	ADDRESS	TOTAL ACREAGE	GROSS TAKE ACREAGE	P.T.W. ACREAGE	NET TAKE ACREAGE	REMAINDER LEFT	REMAINDER RIGHT
2	OLE HAGEN	HYSHAM, MONT	506.00 AC.	18.65 AC.		18.65 AC.	267.61 AC.	219.74 AC.
3	ALLEN R. MILLER	" " "	477.50 "	28.59 "	0.17 AC.	28.42 "	93.09 "	355.82 "

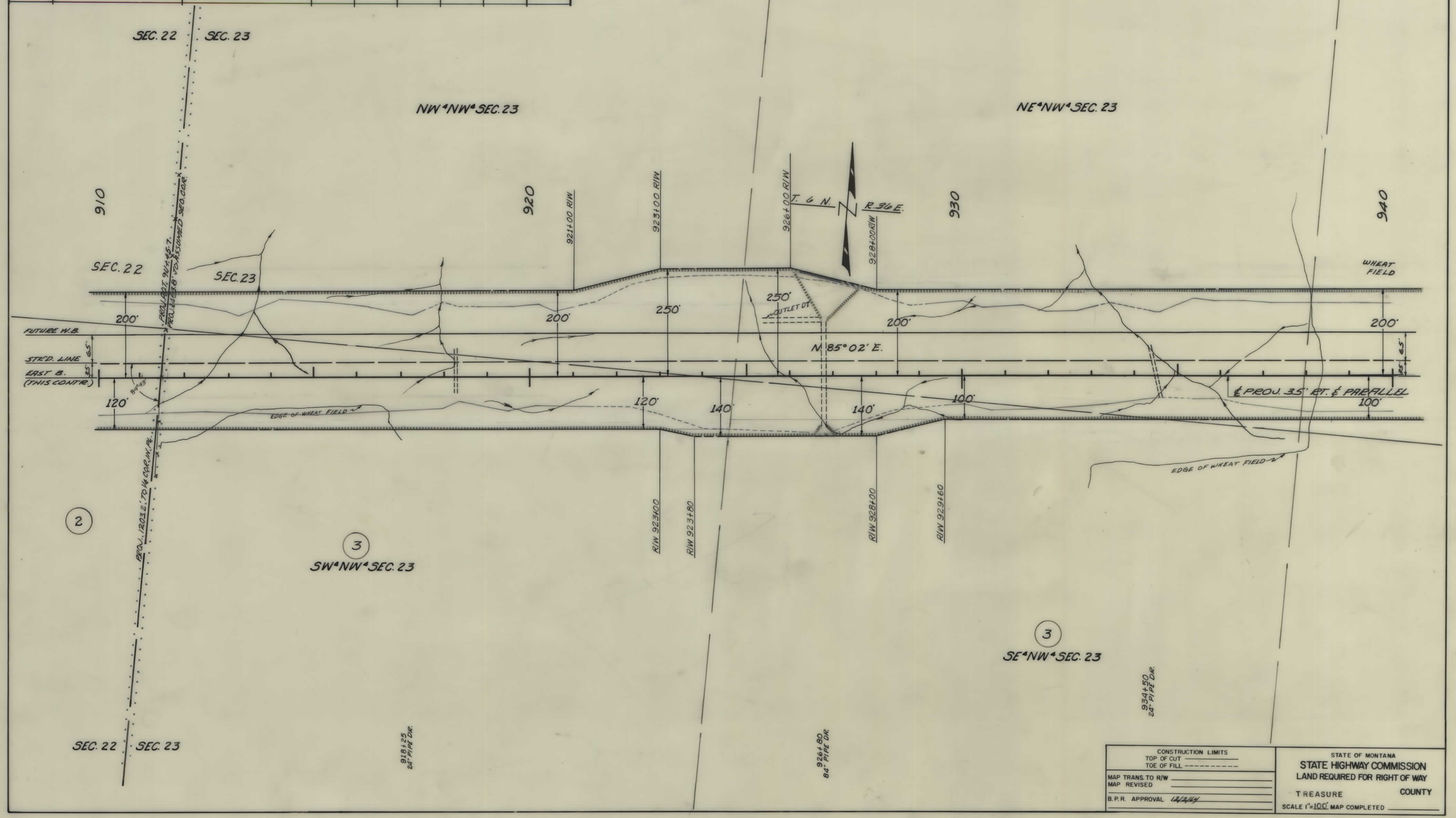

CONSTRUCTION LIMITS
TOP OF CUT
TOE OF FILL

MAP TRANS. TO R/W
MAP REVISED

B.P.R. APPROVAL

STATE OF MONTANA
STATE HIGHWAY COMMISSION
LAND REQUIRED FOR RIGHT OF WAY

TREASURE COUNTY

SCALE 1" = 100' MAP COMPLETED

I-94-2(8)67 SHT 4 OF 20

FED. ROAD DIST. NO.	STATE	FED. AID PROJECT NUMBERS		STATE NO.	SHEET NO.	TOTAL SHEETS
		CONST. NO.	R/W NO.			
14 / 23	MONT.		I-94-2(8)67	8942-08	5	20

OWNERSHIPS

PARCEL	NAME	ADDRESS	TOTAL ACREAGE	GROSS TAKE ACREAGE	P.T.W. ACREAGE	NET TAKE ACREAGE	REMAINDER LEFT	REMAINDER RIGHT
3	ALLEN R. MILLER	HYSHAM, MONT.	477.50 AC.	28.59 AC.	0.17 AC.	28.42 AC.	93.09 AC.	355.82 AC.
4	ESTHER ALLEN TRIMM	421-5TH ST, BILLINGS, MONT.	557.51 "	12.26 "	0.31 "	11.95 "	22.40 "	522.85 "
5	ELIZABETH ZENT (ETAL	HYSHAM, MONT.	320.00 "	38.64 "		38.64 "	62.02 "	219.34 "

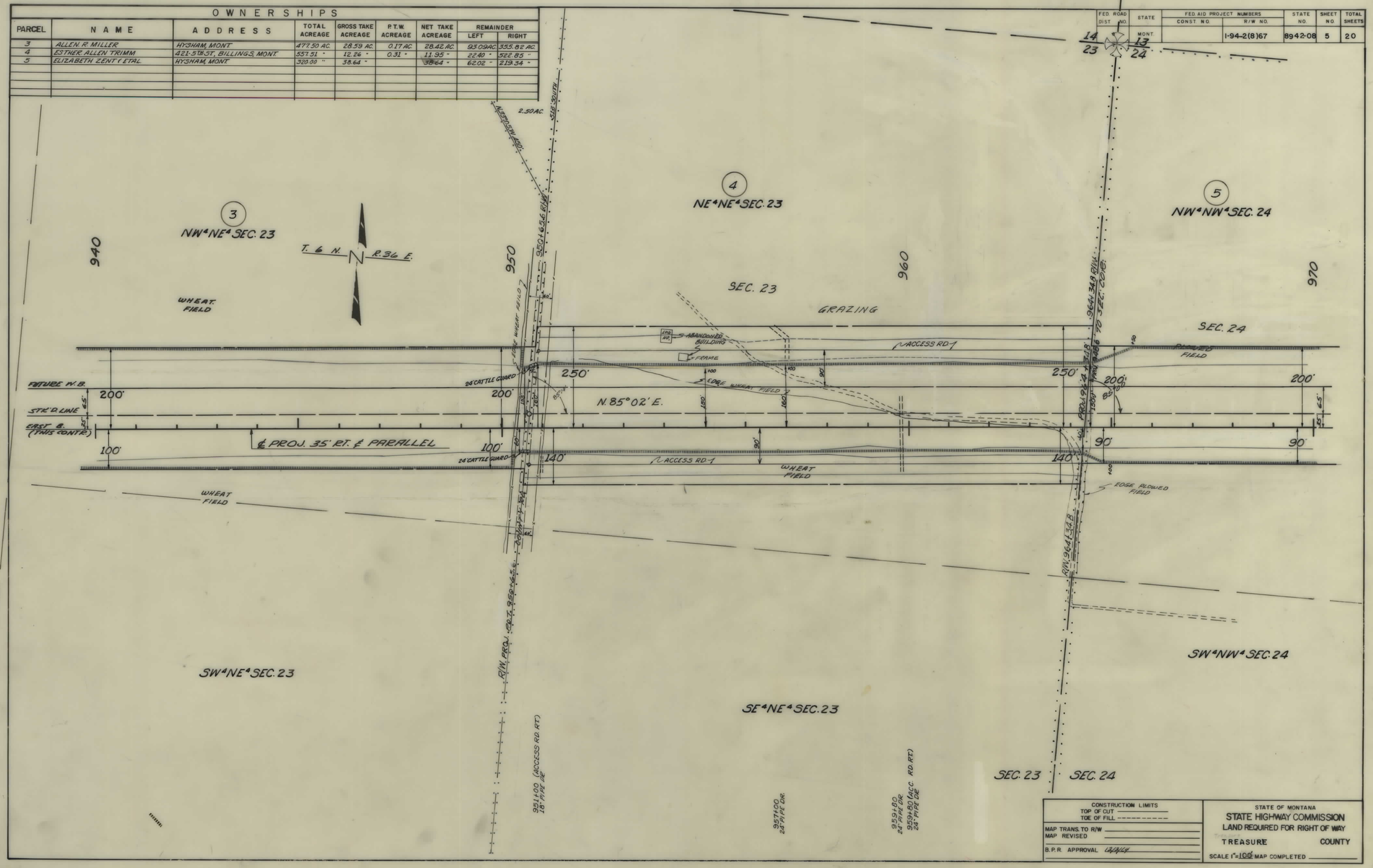

I 94-2(8)67 SHT 5 OF 20

FED. ROAD DIST. NO.	STATE	FED. AID PROJECT NUMBERS CONST. NO.	R/W NO.	STATE NO.	SHEET NO.	TOTAL SHEETS
8	MONT.		I-94-2(8)67	8942-08	6	20

OWNERSHIPS

PARCEL	NAME	ADDRESS	TOTAL ACREAGE	GROSS TAKE ACREAGE	P.T.W. ACREAGE	NET TAKE ACREAGE	REMAINDER LEFT	REMAINDER RIGHT
5	ELIZABETH ZENT & ETAL	HYSHAM, MONT.	320.00 AC.	38.64 AC.		38.64 AC.	62.02 AC.	219.34 AC.

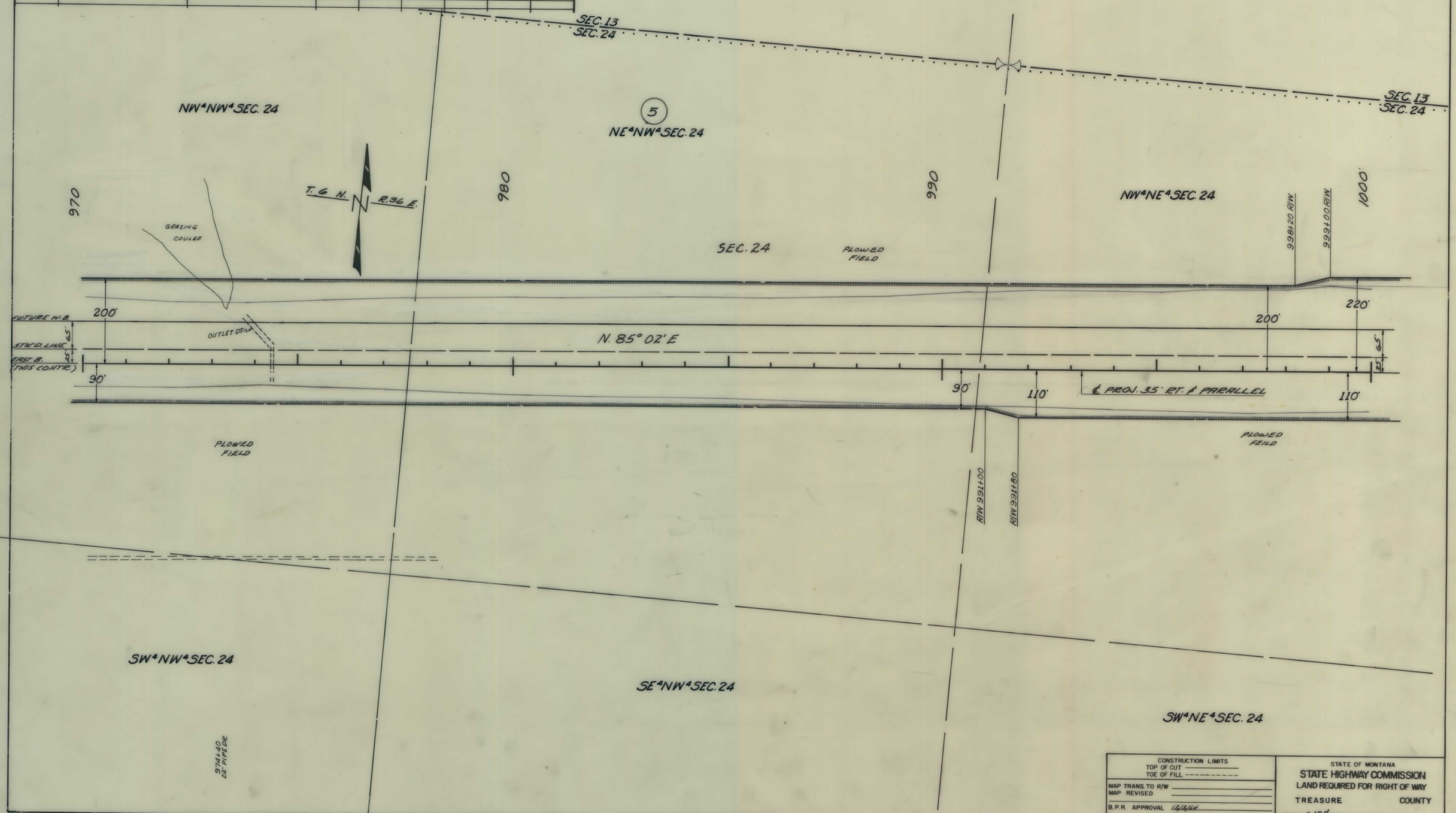

CONSTRUCTION LIMITS
TOP OF CUT
TOE OF FILL

MAP TRANS. TO R/W
MAP REVISED
B.P.R. APPROVAL

STATE OF MONTANA
STATE HIGHWAY COMMISSION
LAND REQUIRED FOR RIGHT OF WAY
TREASURE COUNTY
SCALE 1"=100' MAP COMPLETED

I 94-2(8)67 SHT 6 OF 20

FED ROAD DIST NO	STATE	FED AID PROJECT NUMBERS CONST NO	R/W NO	STATE NO	SHEET NO	TOTAL SHEETS
8	MONT		I-94-2(8)67	8942-08	7	20

OWNERSHIPS

PARCEL	NAME	ADDRESS	TOTAL ACREAGE	GROSS TAKE ACREAGE	P.T.W. ACREAGE	NET TAKE ACREAGE	REMAINDER LEFT	REMAINDER RIGHT
5	ELIZABETH ZENT	HYSHAM, MONT.	320.00 AC	38.64 AC.		38.64 AC.	62.02 AC.	219.34 AC.
6	ALLEN R. MILLER	" , "		23.70 "		23.70 "		
6A	" " "	" "		4.24 "		4.24 "		

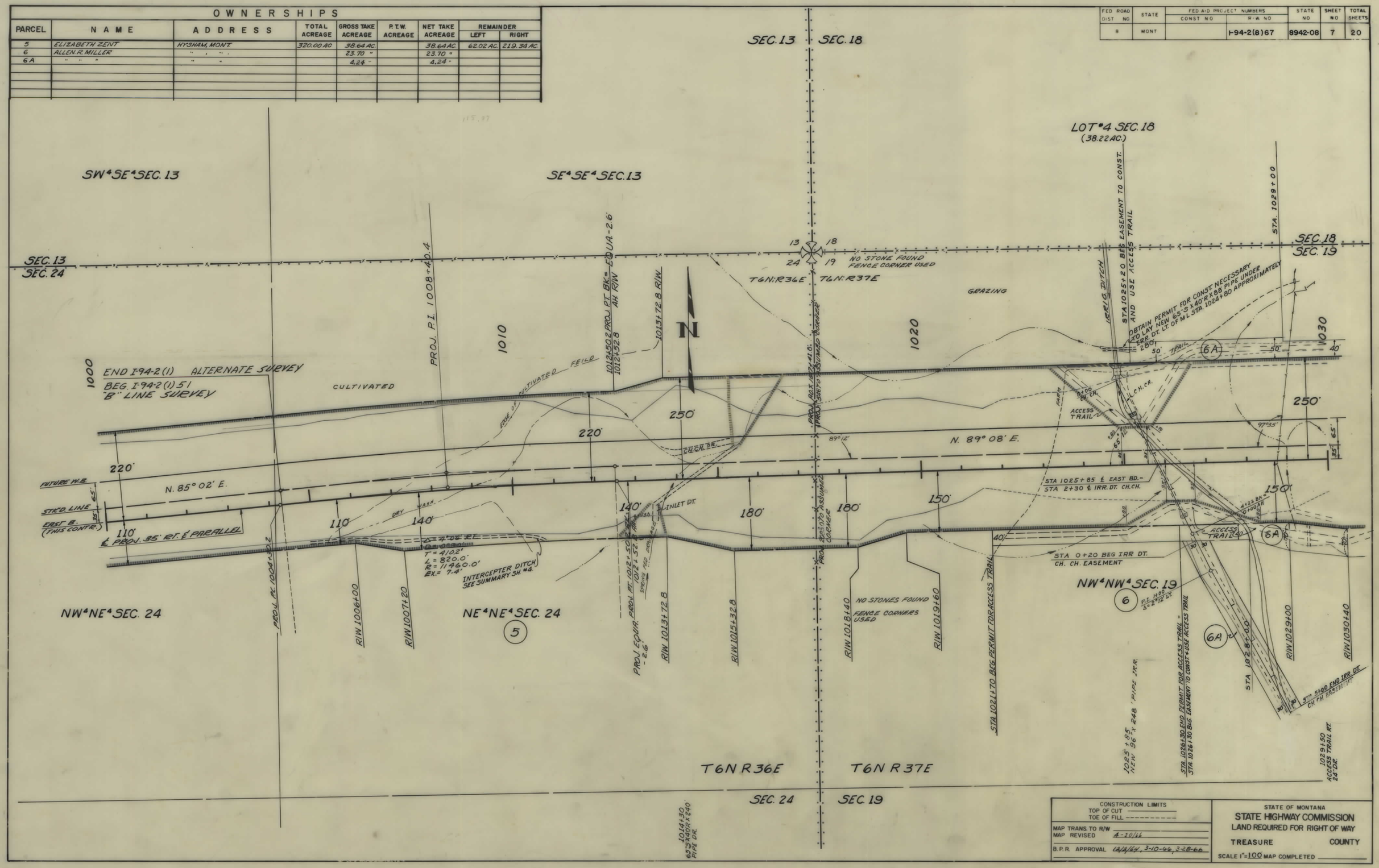

CONSTRUCTION LIMITS
TOP OF CUT
TOE OF FILL

MAP TRANS. TO R/W
MAP REVISED 4-20-66
B.P.R. APPROVAL 12/14/64, 3-10-66, 3-28-66

STATE OF MONTANA
STATE HIGHWAY COMMISSION
LAND REQUIRED FOR RIGHT OF WAY
TREASURE COUNTY
SCALE 1"=100 MAP COMPLETED

I 94-2(8)67 SHT 7 OF 20

FED. ROAD DIST. NO.	STATE	FED. AID PROJECT NUMBERS CONST. NO.	R/W NO.	STATE NO.	SHEET NO.	TOTAL SHEETS
8	MONT.		I-94-2(8)67	8942-08	8	20

OWNERSHIPS

PARCEL	NAME	ADDRESS	TOTAL ACREAGE	GROSS TAKE ACREAGE	P.T.W. ACREAGE	NET TAKE ACREAGE	REMAINDER LEFT	REMAINDER RIGHT
6	ALLEN R. MILLER	HYSHAM, MONT.		23.70 AC.		23.70 AC.		
17	ALLEN. R. MILLER	" , " .		1.33 "		1.33 "		
6 & 17	ALLEN. R. MILLER	" , " .	316.93 AC.	25.03 "		25.03 "	175.29 AC.	116.61 AC.
7	CLYDE MILLER	" , " .	720.00 "	66.25 "	2.29 AC.	63.96 "	24.29 "	629.46 "
12	HARRY L. MACKLEY	SANDERS, "		1.89 "	1.35 "	0.54 "		
6A	ALLEN R. MILLER	HYSHAM, MONT.		4.24 "		4.24 "		

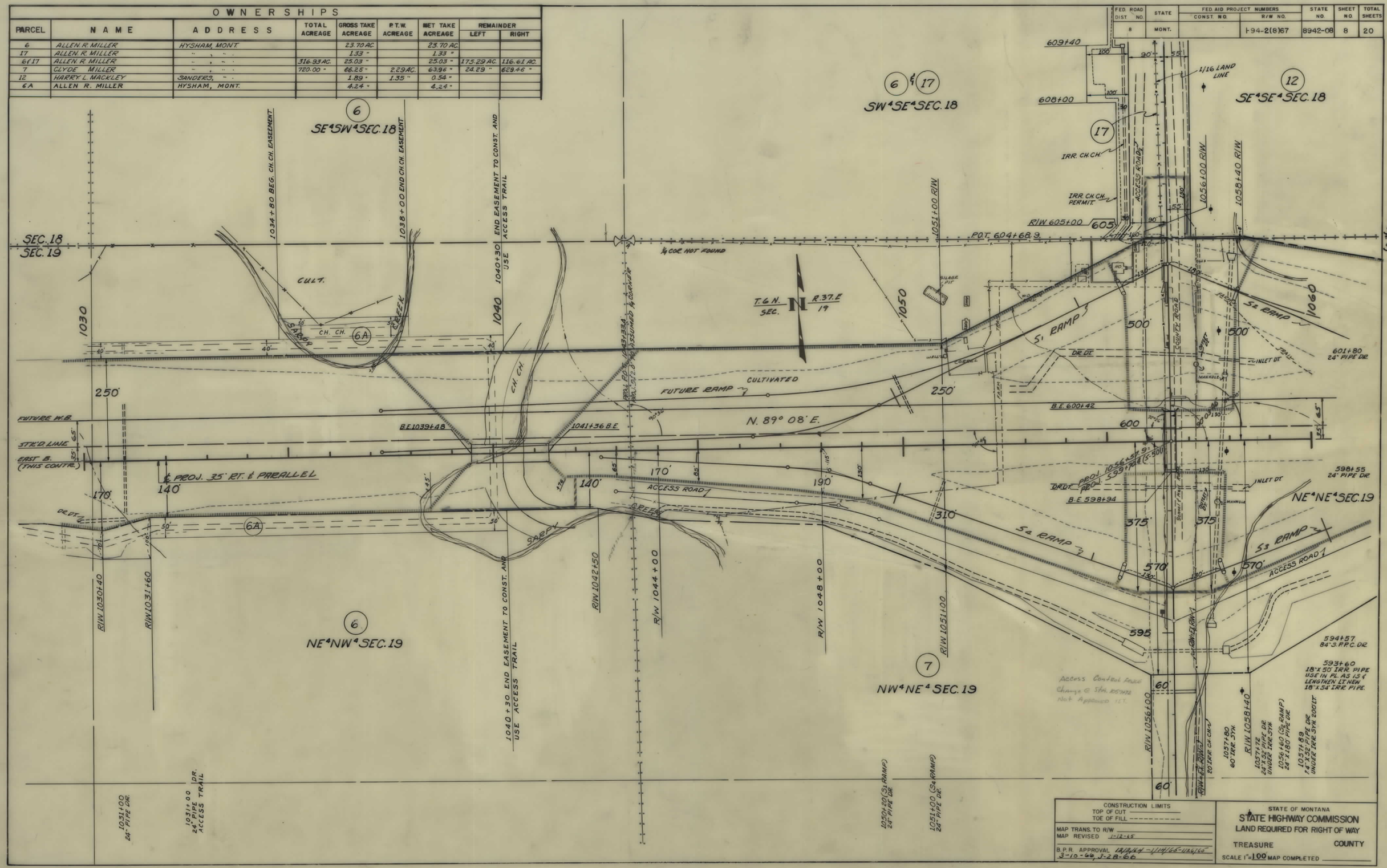

CONSTRUCTION LIMITS
TOP OF CUT
TOE OF FILL

MAP TRANS. TO R/W
MAP REVISED 1-12-65

B.P.R. APPROVAL 12/17/64 - 1/14/65 - 1/26/65 3-10-66, 3-28-66

STATE OF MONTANA
STATE HIGHWAY COMMISSION
LAND REQUIRED FOR RIGHT OF WAY

TREASURE COUNTY

SCALE 1" = 100 MAP COMPLETED

I 94-2(8)67 SHT 8 OF 20

FED. ROAD DIST. NO.	STATE	FED. AID PROJECT NUMBERS CONST. NO.	R/W NO.	STATE NO.	SHEET NO.	TOTAL SHEETS
8	MONT.		I-94-2(8)67	8942-08	9	20

OWNERSHIPS

PARCEL	NAME	ADDRESS	TOTAL ACREAGE	GROSS TAKE ACREAGE	P.T.W. ACREAGE	NET TAKE ACREAGE	REMAINDER LEFT	REMAINDER RIGHT
17	ALLEN R. MILLER	HYSHAM, MONT.		1.33 AC.		1.33 AC.		
6 & 17	ALLEN R. MILLER	" " "	316.93 AC	25.03 "		25.03 "	175.29 AC.	116.61 AC.
7	CLYDE MILLER	" " "	720.00 AC.	66.25 "	2.29 AC.	63.96 "	24.29 "	629.46 "
12	HARRY L. MACKLEY	SANDERS, " "		1.89 "	1.35 "	0.54 "		

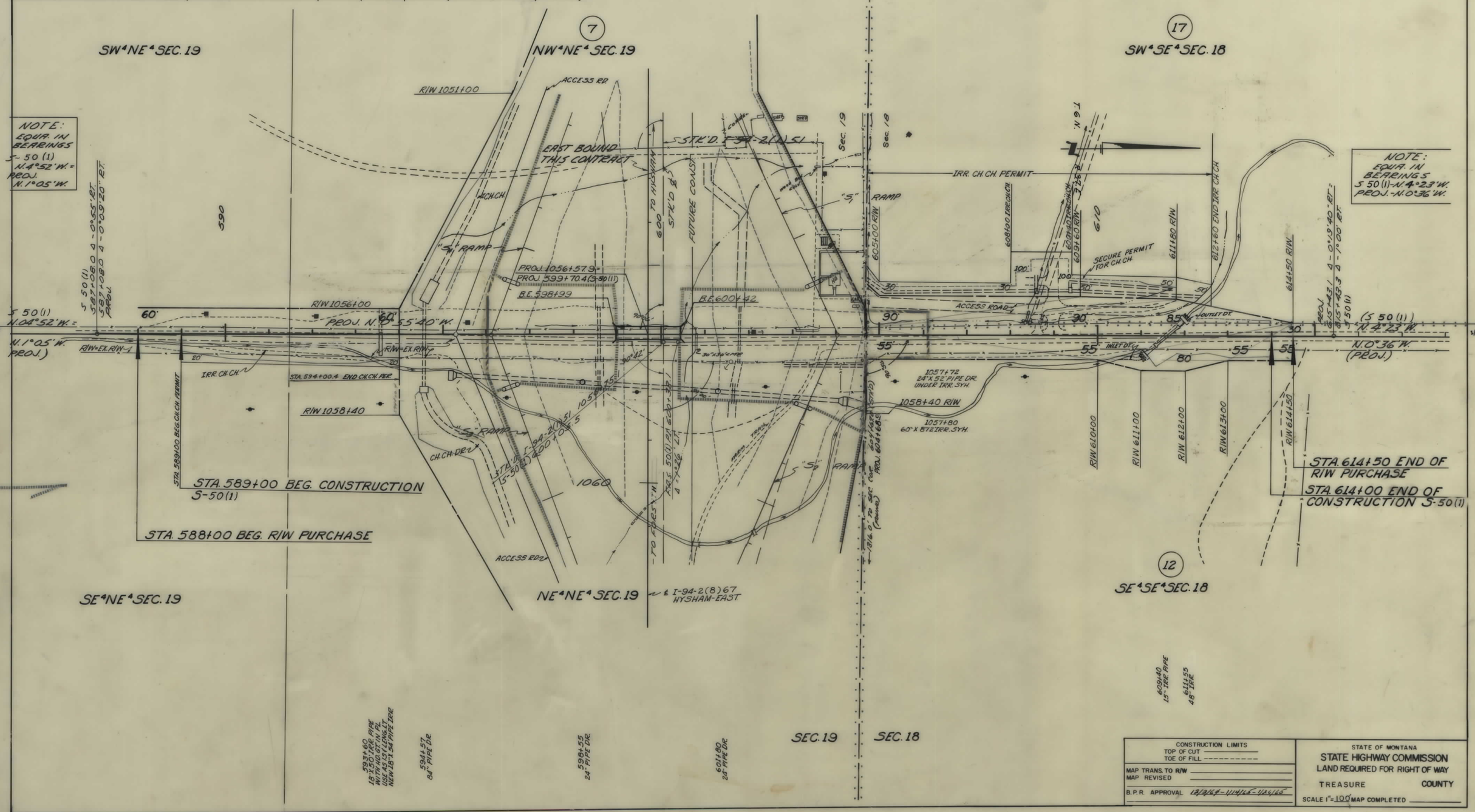

CONSTRUCTION LIMITS
TOP OF CUT
TOE OF FILL
MAP TRANS. TO R/W
MAP REVISED
B.P.R. APPROVAL 12/21/67 - 11/14/68 - 12/2/68

STATE OF MONTANA
STATE HIGHWAY COMMISSION
LAND REQUIRED FOR RIGHT OF WAY
TREASURE COUNTY
SCALE 1" = 100' MAP COMPLETED

I-94-2(8)67 SHT 9 OF 20

FED. ROAD DIST. NO.	STATE	FED. AID PROJECT NUMBERS CONST. NO.	R/W NO.	STATE NO.	SHEET NO.	TOTAL SHEETS
8	MONT.		I-94-2(8)67	8942-08	10	20

OWNERSHIPS

PARCEL	NAME	ADDRESS	TOTAL ACREAGE	GROSS TAKE ACREAGE	P.T.W. ACREAGE	NET TAKE ACREAGE	REMAINDER LEFT	REMAINDER RIGHT
7	CLYDE MILLER	HYSHAM, MONT.	720.00 AC.	66.25 AC.	2.29 AC.	63.96 AC.	24.29 AC.	629.46 AC.
12	HARRY L. MACKLEY	SANDERS " "		1.89 "	1.35 "	0.54 "		

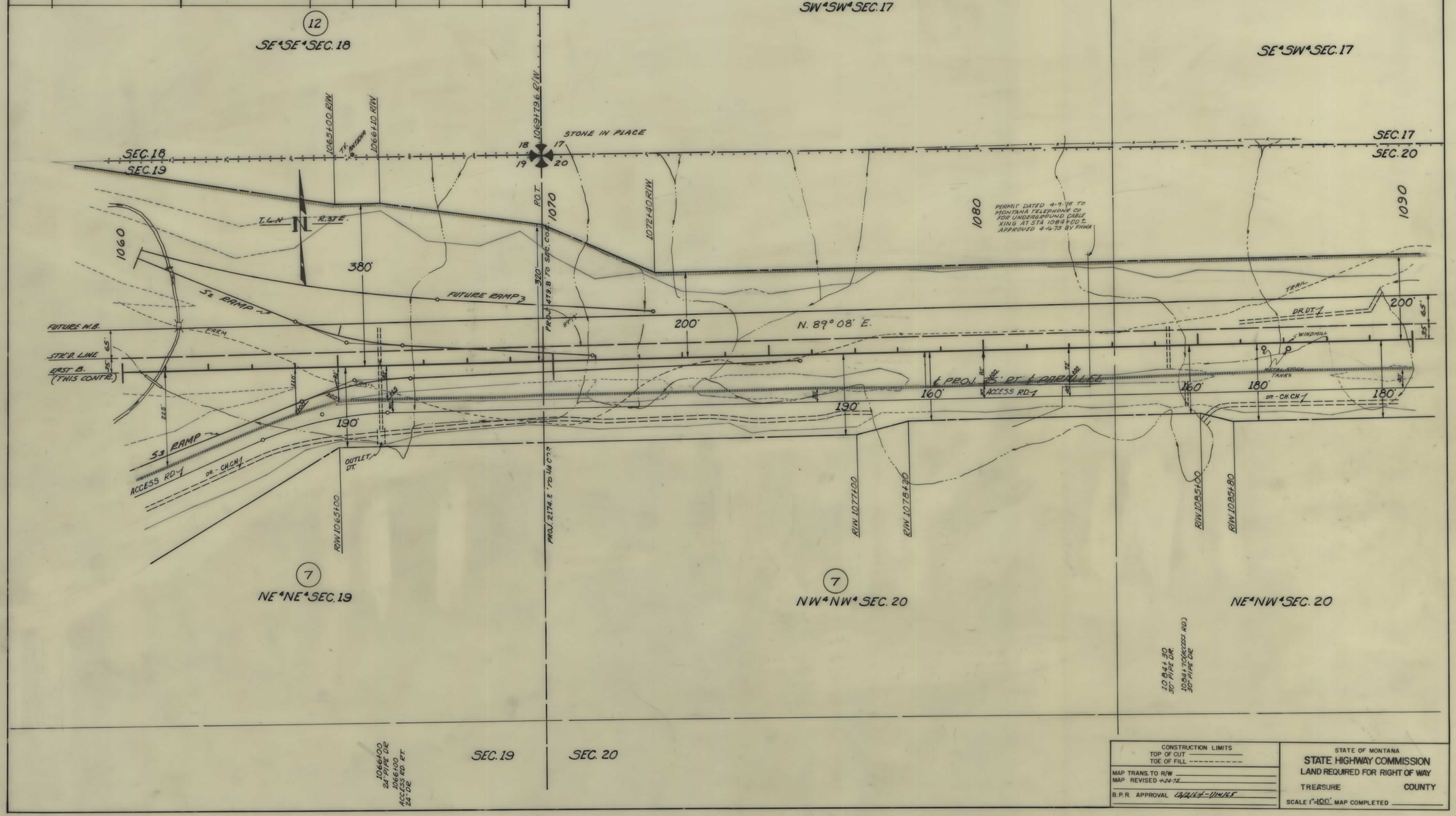

CONSTRUCTION LIMITS
TOP OF CUT
TOE OF FILL

MAP TRANS. TO R/W
MAP REVISED 4-24-78
B.P.R. APPROVAL 12/22/64 - 11/14/65

STATE OF MONTANA
STATE HIGHWAY COMMISSION
LAND REQUIRED FOR RIGHT OF WAY
TREASURE COUNTY
SCALE 1"=100' MAP COMPLETED

I 94-2(8)67 SHT 10 OF 20

FED. ROAD DIST. NO.	STATE	FED. AID PROJECT NUMBERS CONST. NO.	R/W NO.	STATE NO.	SHEET NO.	TOTAL SHEETS
8	MONT.		I-94-2(8)67	8942 08	11	20

OWNERSHIPS

PARCEL	NAME	ADDRESS	TOTAL ACREAGE	GROSS TAKE ACREAGE	P.T.W. ACREAGE	NET TAKE ACREAGE	REMAINDER LEFT	REMAINDER RIGHT
7	CLYDE MILLER	HYSHAM, MONT	720.00 AC.	66.25 AC.	2.29 AC.	63.96 AC.	24.29 AC.	629.46 AC.
8	DAN. J. DEVENY	SANDERS " "	640.00 "	23.69 "		23.69 "	12.31 "	604.00 "

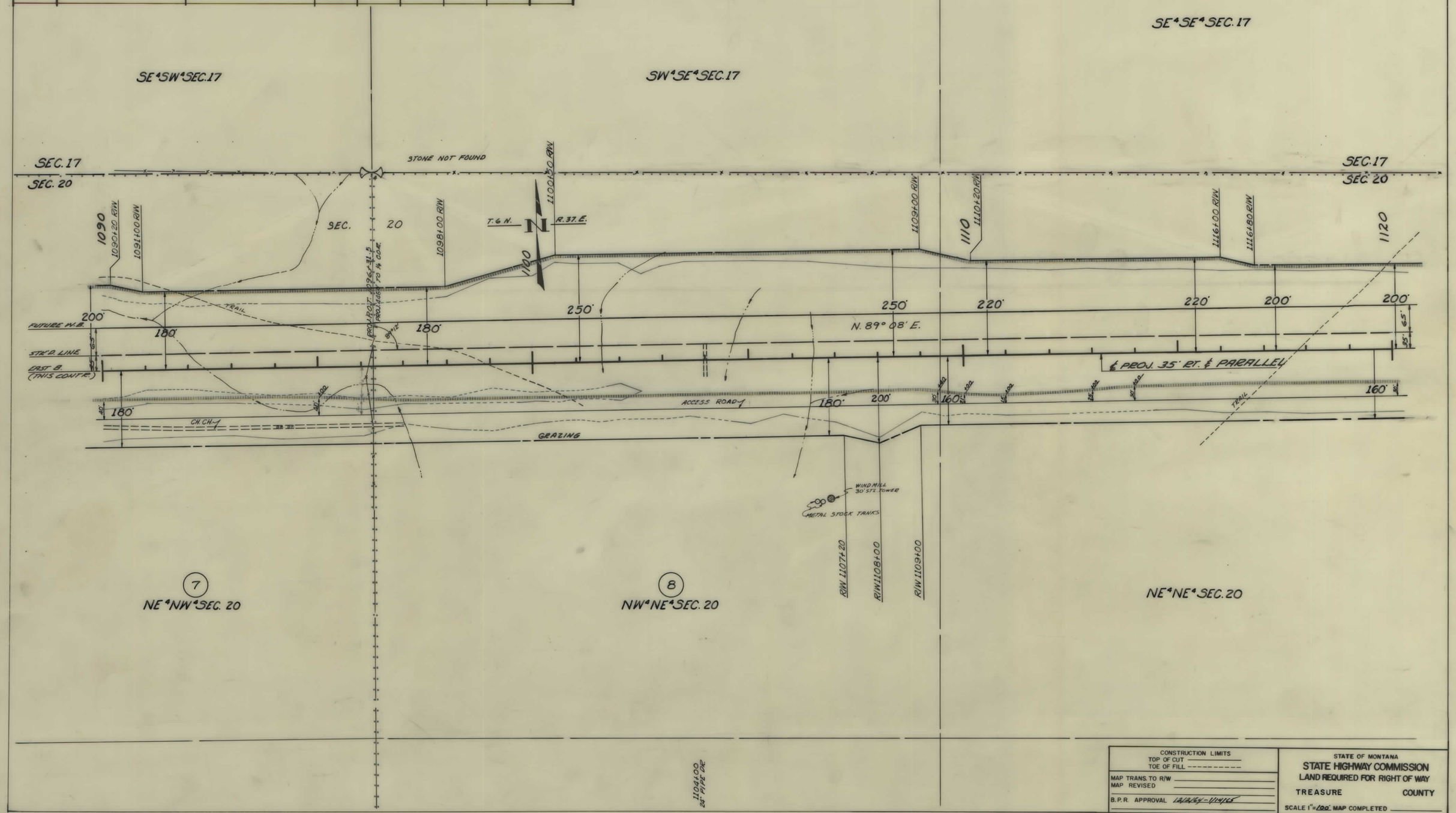

CONSTRUCTION LIMITS
TOP OF CUT
TOE OF FILL

MAP TRANS. TO R/W
MAP REVISED

B.P.R. APPROVAL 12/12/67 - 1/14/68

STATE OF MONTANA
STATE HIGHWAY COMMISSION
LAND REQUIRED FOR RIGHT OF WAY
TREASURE COUNTY
SCALE 1" = 100' MAP COMPLETED

I 94-2(8)67 SHT 11 OF 20

FED. ROAD DIST. NO.	STATE	FED. AID PROJECT NUMBERS CONST. NO.	R/W NO.	STATE NO.	SHEET NO.	TOTAL SHEETS
8	MONT.		I-94-2(8)67	8942-08	12	20

OWNERSHIPS

PARCEL	NAME	ADDRESS	TOTAL ACREAGE	GROSS TAKE ACREAGE	P.T.W. ACREAGE	NET TAKE ACREAGE	REMAINDER LEFT	REMAINDER RIGHT
8	DAN J. DEVENY	HYSHAM, MONT.	640.00 AC.	23.69 AC.		23.69 AC.	12.31 AC.	604.00 AC.
9	EDNA L. MACKLEY, CONT. PUR. KENNETH	320.00 "	33.78 "		33.78 "	23.35 "	262.87 "	
	MACKLEY	HYSHAM, MONT.						

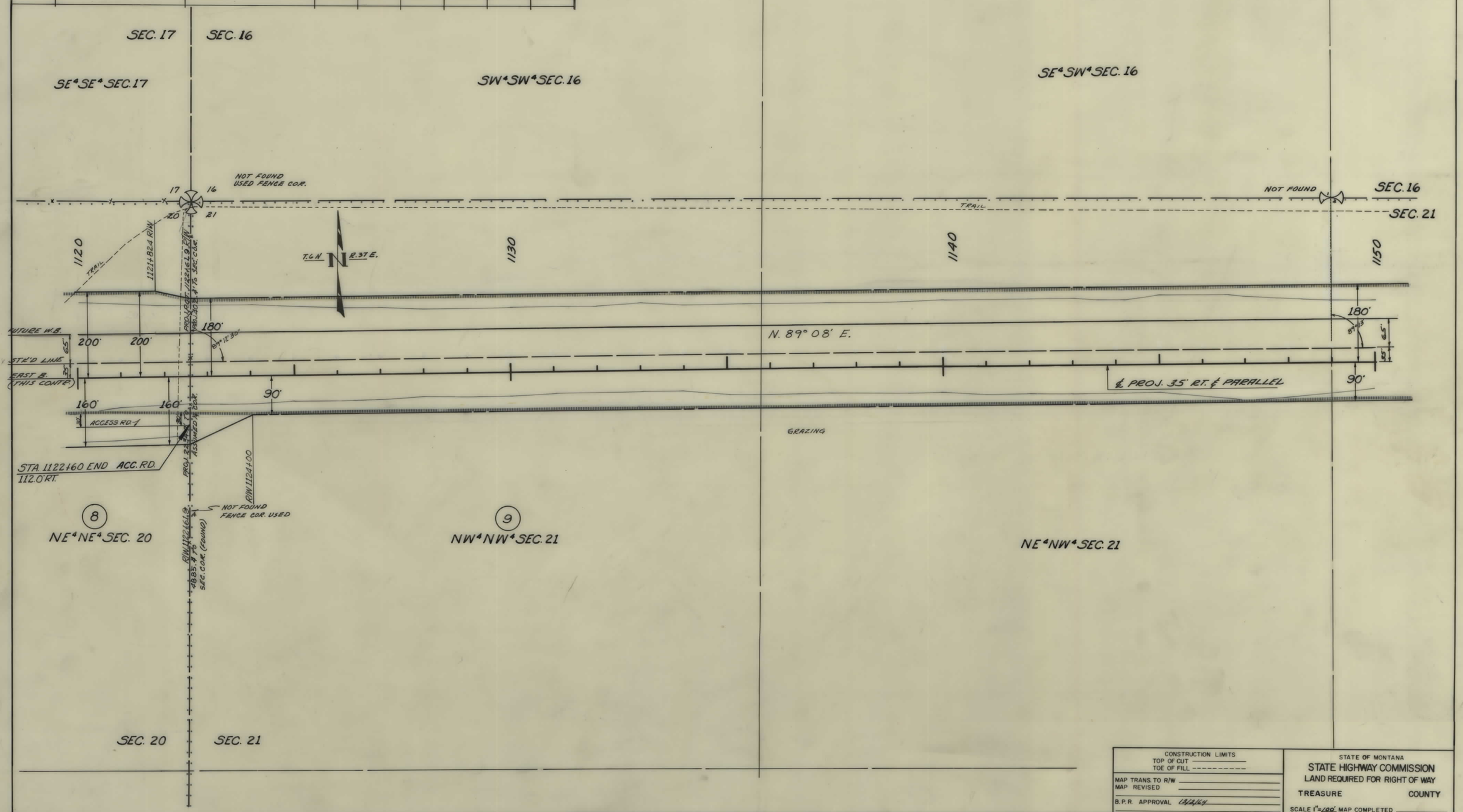

CONSTRUCTION LIMITS
TOP OF CUT _____
TOE OF FILL - - - - - - - - - -

MAP TRANS. TO R/W _____
MAP REVISED _____

B.P.R. APPROVAL 12/12/64

STATE OF MONTANA
STATE HIGHWAY COMMISSION
LAND REQUIRED FOR RIGHT OF WAY

TREASURE COUNTY

SCALE 1" = 100' MAP COMPLETED _____

I 94-2(8)67 SHT 12 OF 20

FED. ROAD DIST. NO.	STATE	FED. AID PROJECT NUMBERS CONST. NO.	R/W NO.	STATE NO.	SHEET NO.	TOTAL SHEETS
8	MONT.		I-94-2(8)67	8942-08	13	20

OWNERSHIPS

PARCEL	NAME	ADDRESS	TOTAL ACREAGE	GROSS TAKE ACREAGE	P.T.W. ACREAGE	NET TAKE ACREAGE	REMAINDER LEFT	REMAINDER RIGHT
9	EDNA L. MACKLEY, CONTR. PUR. KENNETH		320.00 AC.	33.78 AC.		33.78 AC.	23.35 AC.	262.87 AC.
	MACKLEY	HYSHAM, MONT.						
10	DAN DEVENY, SR, CONTR. PUR., DAN J.							
	DEVENY, JR.	HYSHAM, MONT.		33.15 "		33.15 "		

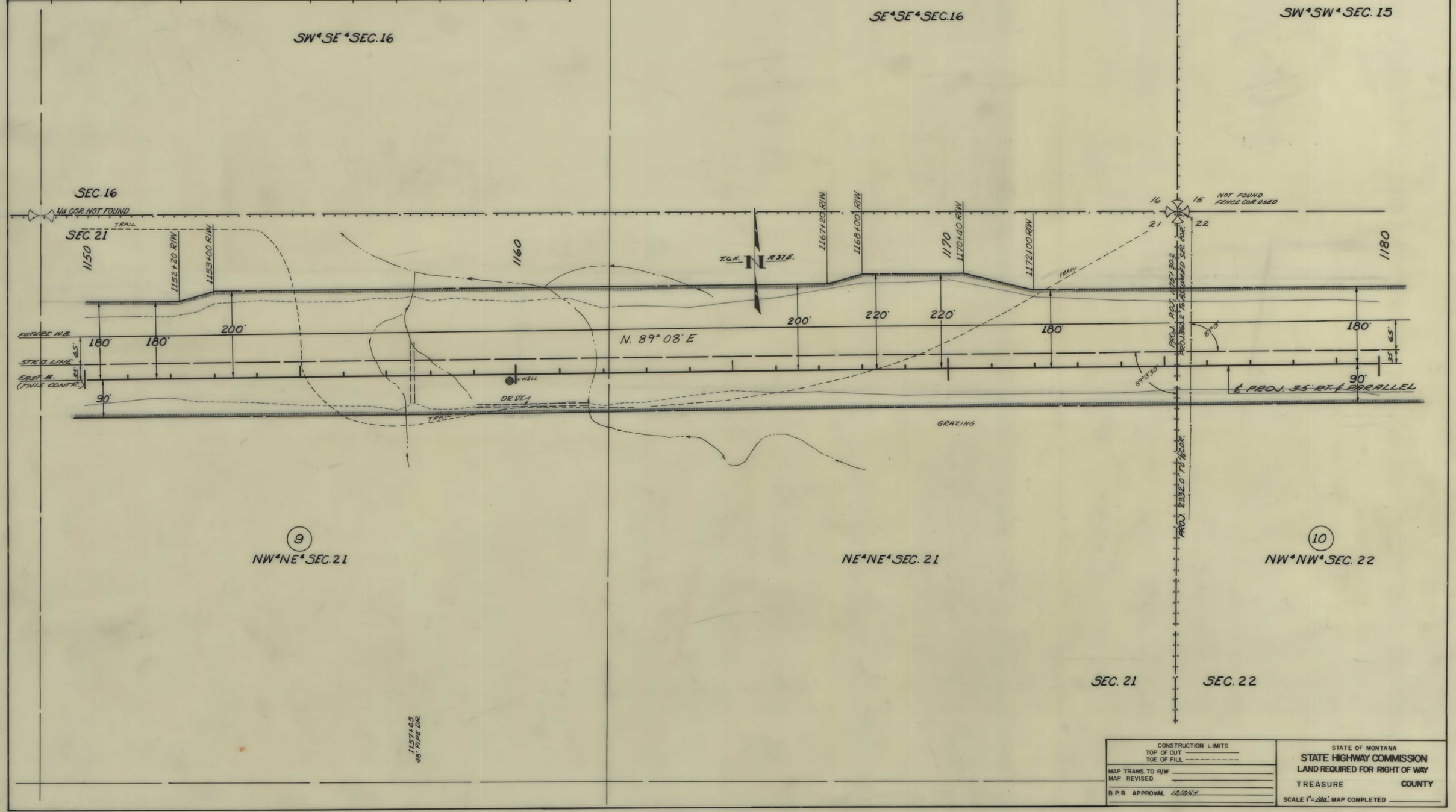

CONSTRUCTION LIMITS
TOP OF CUT
TOE OF FILL

MAP TRANS. TO R/W
MAP REVISED
B.P.R. APPROVAL 12/23/64

STATE OF MONTANA
STATE HIGHWAY COMMISSION
LAND REQUIRED FOR RIGHT OF WAY
TREASURE COUNTY
SCALE 1" = 100' MAP COMPLETED

194-2(8)67 SHT 13 OF 20

FED. ROAD DIST. NO.	STATE	FED. AID PROJECT NUMBERS CONST. NO.	R/W NO.	STATE NO.	SHEET NO.	TOTAL SHEETS
8	MONT.		I-94-2-(8)67	8942-08	14	20

OWNERSHIPS

PARCEL	NAME	ADDRESS	TOTAL ACREAGE	GROSS TAKE ACREAGE	P.T.W. ACREAGE	NET TAKE ACREAGE	REMAINDER LEFT	REMAINDER RIGHT
10	DAN DEVENY, SR., CONTR. PUR. DAN							
	J. DEVENY, JR.	SANDERS, MONT.		33.15 AC.		33.15 AC.		

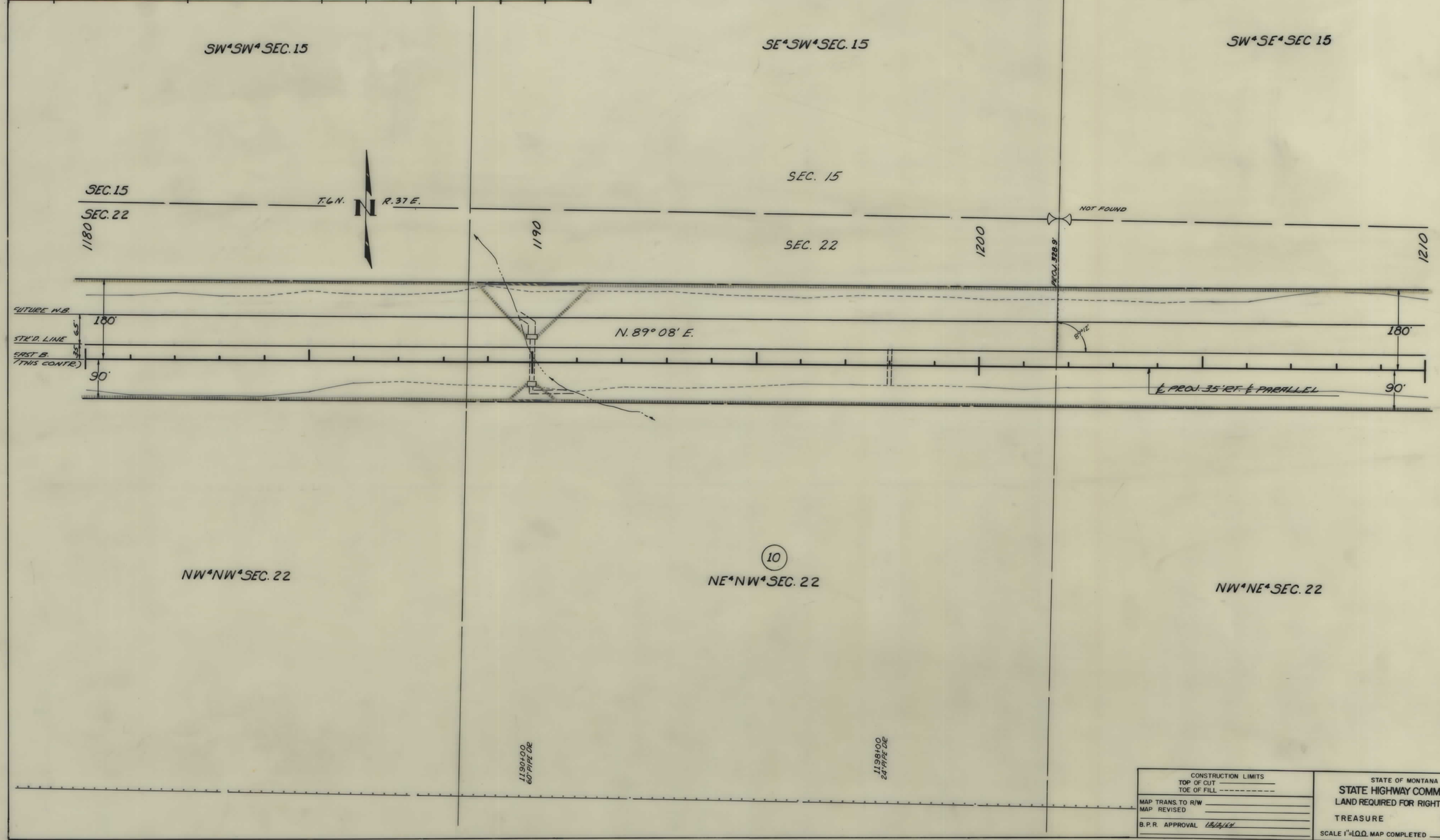

CONSTRUCTION LIMITS
TOP OF CUT
TOE OF FILL

MAP TRANS. TO R/W
MAP REVISED

B.P.R. APPROVAL 12/2/64

STATE OF MONTANA
STATE HIGHWAY COMMISSION
LAND REQUIRED FOR RIGHT OF WAY
TREASURE COUNTY
SCALE 1"=100' MAP COMPLETED

I 94-2(8)67 SHT 14 OF 20

FED ROAD DIST NO.	STATE	FED AID PROJECT NUMBERS CONST NO	R/W NO.	STATE NO	SHEET NO	TOTAL SHEETS
8	MONT		I-94-2(8)67	8942-08	15	20

OWNERSHIPS

PARCEL	NAME	ADDRESS	TOTAL ACREAGE	GROSS TAKE ACREAGE	P.T.W. ACREAGE	NET TAKE ACREAGE	REMAINDER LEFT	REMAINDER RIGHT
10	DAN DEVENY, SR. CONTR. PUR. DAN J.							
	DEVENY, JR.	HYSHAM, MONT.		33.15 AC.		33.15 AC.		
11	NORRIS E. & MORRIS E. COLE	SANDERS, MONT.		17.22 "		17.22 "		

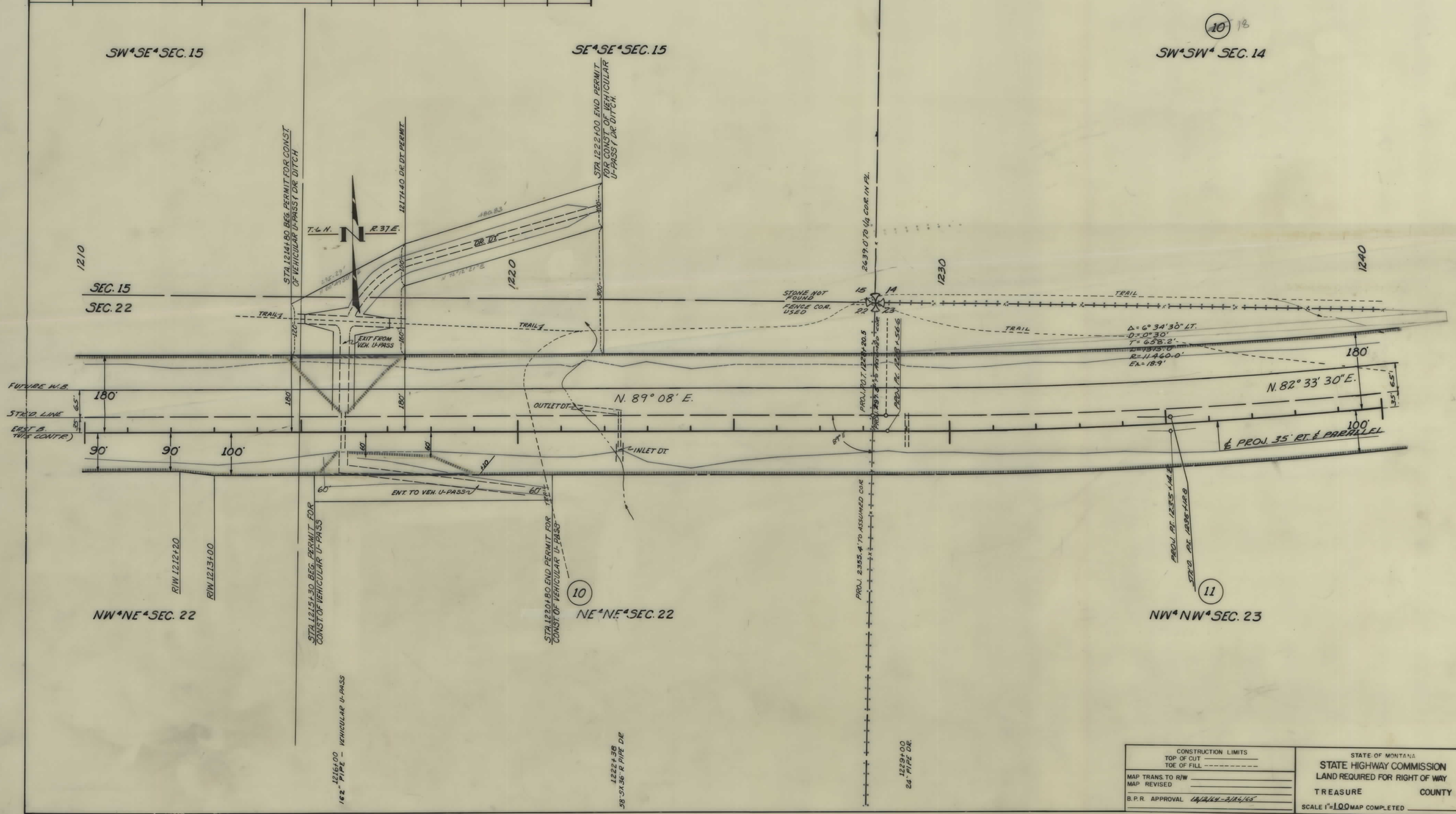

CONSTRUCTION LIMITS
TOP OF CUT
TOE OF FILL

MAP TRANS. TO R/W
MAP REVISED

B.P.R. APPROVAL 10/21/64 - 2/24/65

STATE OF MONTANA
STATE HIGHWAY COMMISSION
LAND REQUIRED FOR RIGHT OF WAY
TREASURE COUNTY
SCALE 1" = 100 MAP COMPLETED

I 94-2(8)67 SHT 15 OF 20

FED. ROAD DIST. NO.	STATE	FED. AID PROJECT NUMBERS CONST. NO.	R/W NO.	STATE NO.	SHEET NO.	TOTAL SHEETS
8	MONT.		I-94-2(8)67	8942-08	16	20

OWNERSHIPS

PARCEL	NAME	ADDRESS	TOTAL ACREAGE	GROSS TAKE ACREAGE	P.T.W. ACREAGE	NET TAKE ACREAGE	REMAINDER LEFT	REMAINDER RIGHT
18	DAN DEVENY, JR, CONTR. PUR. DAN J.							
	DEVENY, JR.	SANDERS, MONT.		2.27 AC.		2.27 AC.		
11	NORRIS, E. & MORRIS, E. COLE	" , " .		17.22 "		17.22 "		
11 & 14	NORRIS, E. & MORRIS, E. COLE	" , " .	2,640.00 AC.	47.52 "		47.52 "	952.89 AC.	1,639.89 AC.
13	CLARENCE, HAYES	HYSHAM, MONT.	640.00 "	16.81 "		16.81 "	619.84 "	3.35 "
10 & 18	DAN DEVENY, SR. CONTR. PUR. DAN J.							
	DEVENY, JR.	HYSHAM, MONT.	1,505.00 "	35.42 "		35.42 "	1200.76 "	268.82 "

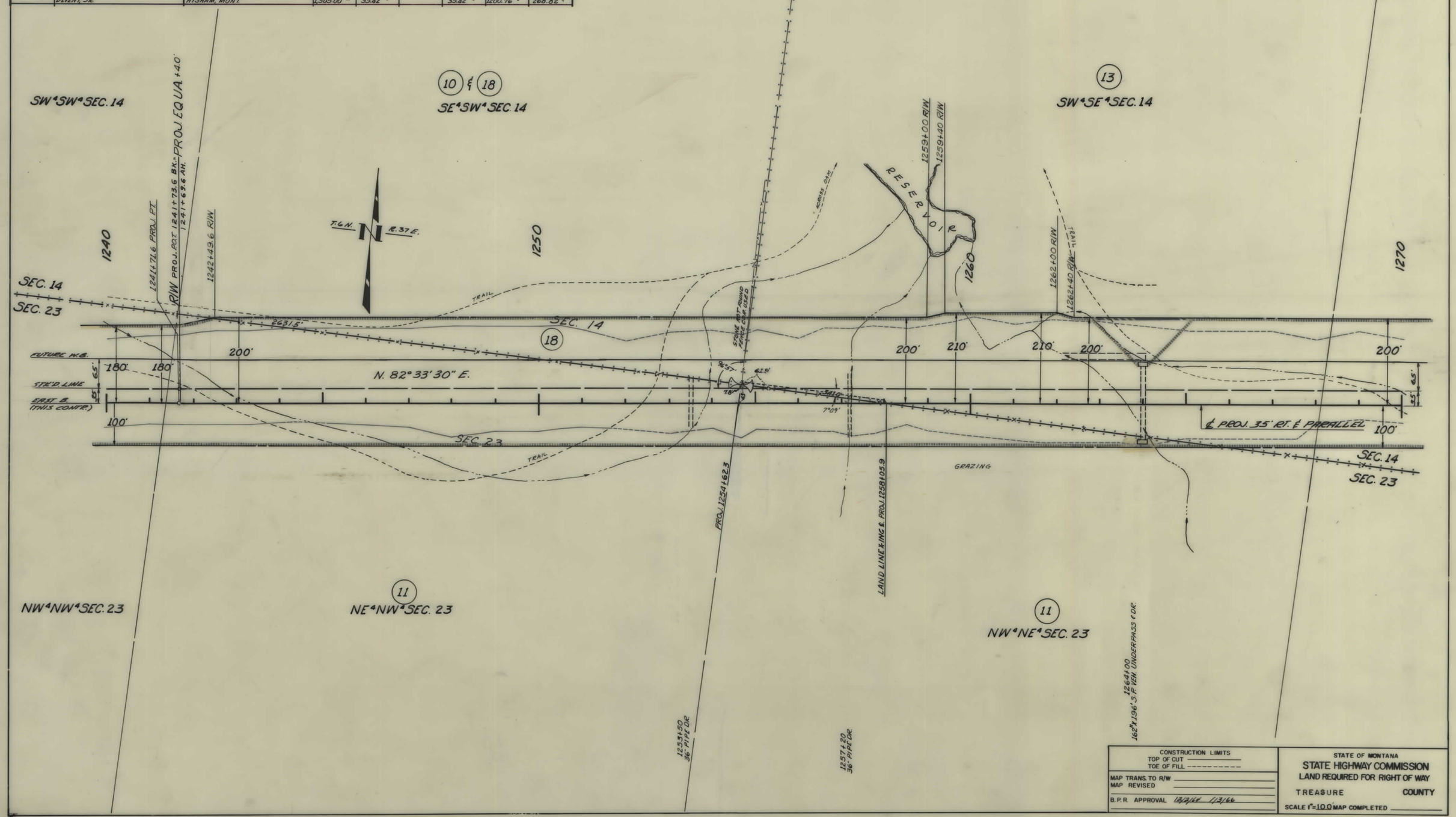

CONSTRUCTION LIMITS
TOP OF CUT
TOE OF FILL

MAP TRANS. TO R/W
MAP REVISED
B.P.R. APPROVAL 12/2/64 1/3/66

STATE OF MONTANA
STATE HIGHWAY COMMISSION
LAND REQUIRED FOR RIGHT OF WAY
TREASURE COUNTY
SCALE 1"=100' MAP COMPLETED

I 94-2(8)67 SHT 16 OF 20

FED ROAD DIST. NO.	STATE	FED AID PROJECT NUMBERS CONST. NO.	R/W NO.	STATE NO.	SHEET NO.	TOTAL SHEETS
8	MONT.		I-94-2(8)67	8942-08	17	20

OWNERSHIPS

PARCEL	NAME	ADDRESS	TOTAL ACREAGE	GROSS TAKE ACREAGE	P.T.W. ACREAGE	NET TAKE ACREAGE	REMAINDER LEFT	REMAINDER RIGHT
11 & 14	NORRIS E. & MORRIS E. COLE	SANDERS, MONT.	2,640.00 AC.	47.52 AC.		47.52 AC.	952.89 AC.	1,639.89 AC.
13	CLARENCE HAYES	HYSHAM, " "	640.00 "	16.81 "		16.81 "	619.84 "	3.35 "
14	NORRIS E. & MORRIS E. COLE	SANDERS, " "		30.30 "		30.30 "		

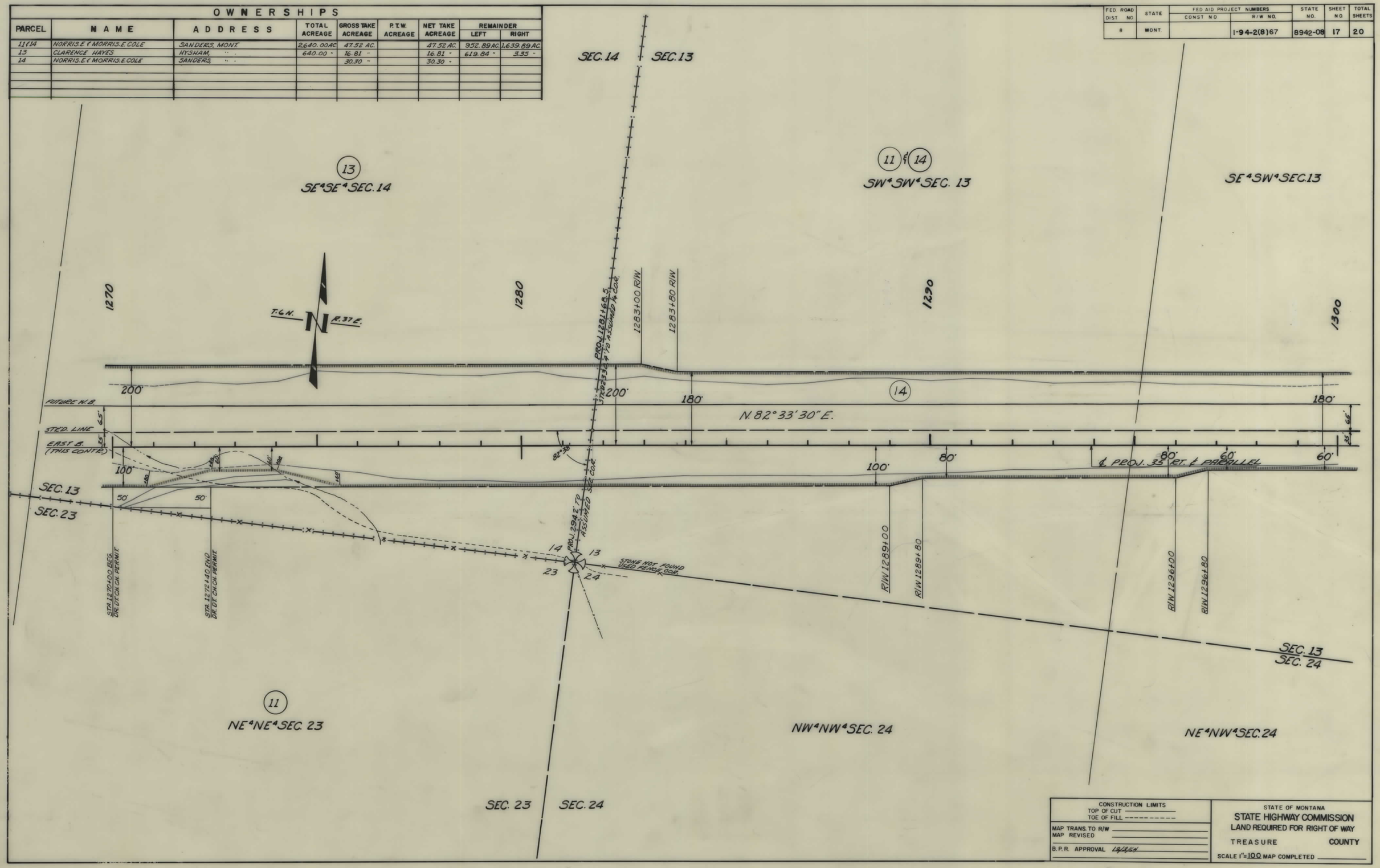

CONSTRUCTION LIMITS
TOP OF CUT _____
TOE OF FILL _____

MAP TRANS. TO R/W _____
MAP REVISED _____

B.P.R. APPROVAL 12/4/68

STATE OF MONTANA
STATE HIGHWAY COMMISSION
LAND REQUIRED FOR RIGHT OF WAY

TREASURE COUNTY

SCALE 1" = 100 MAP COMPLETED _____

I 94-2(8)67 SHT 17 OF 20

FED. ROAD DIST. NO.	STATE	FED. AID PROJECT NUMBERS CONST. NO.	R/W NO.	STATE NO.	SHEET NO.	TOTAL SHEETS
8	MONT.		I 94-2(8)67	8942-08	18	20

OWNERSHIPS

PARCEL	NAME	ADDRESS	TOTAL ACREAGE	GROSS TAKE ACREAGE	P.T.W. ACREAGE	NET TAKE ACREAGE	REMAINDER LEFT	REMAINDER RIGHT
11 & 14	NORRIS, E. & MORRIS, E. COLE	SANDERS, MONT.	2,640.00 AC.	47.52 AC.		47.52 AC.	952.89 AC.	1,639.89 AC.
14	NORRIS, E. & MORRIS, E. COLE	" , " .		30.30 "		30.30 "		

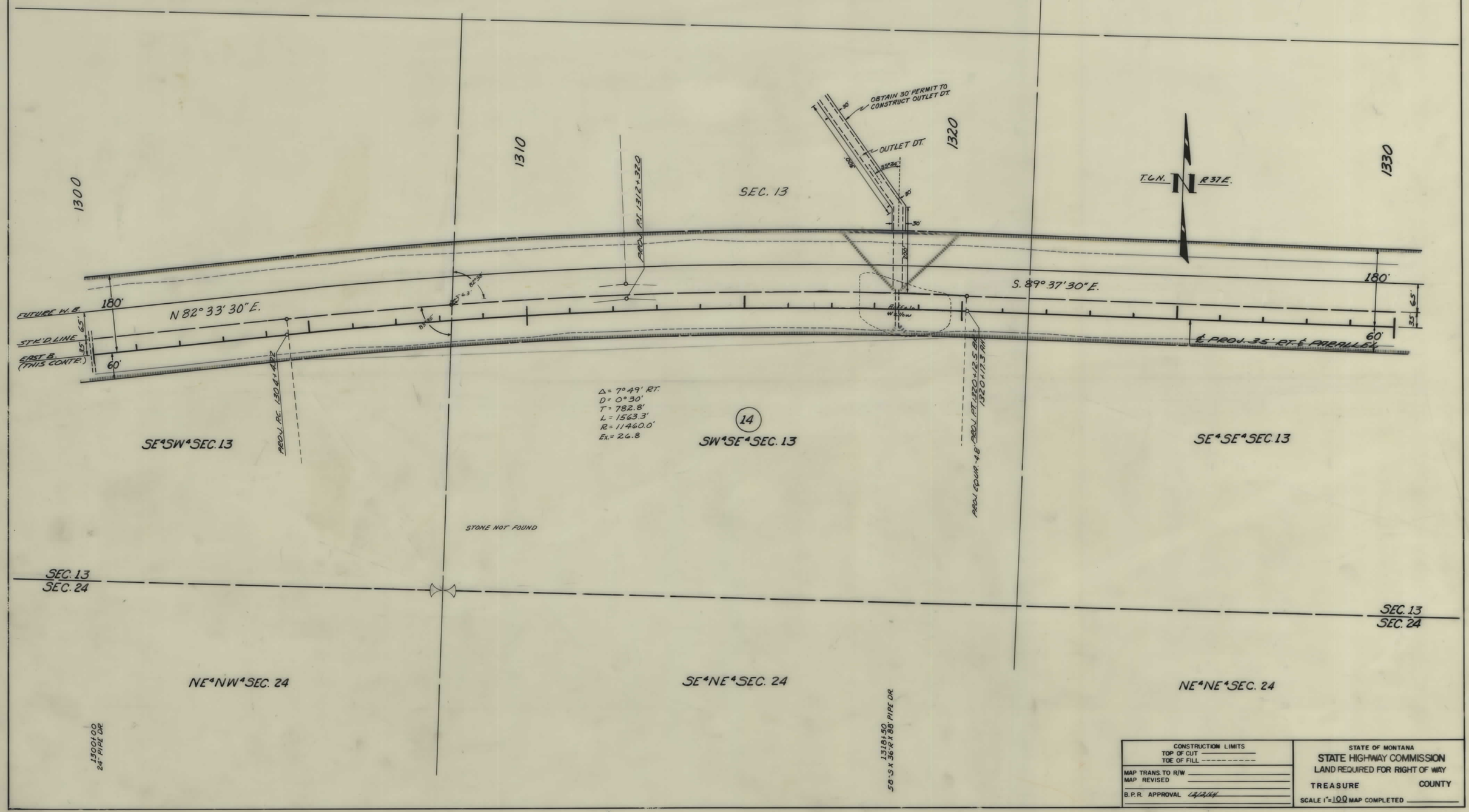

CONSTRUCTION LIMITS	STATE OF MONTANA
TOP OF CUT ____ TOE OF FILL ----------	STATE HIGHWAY COMMISSION
MAP TRANS. TO R/W ____ MAP REVISED ____	LAND REQUIRED FOR RIGHT OF WAY
B.P.R. APPROVAL 4/4/64	TREASURE COUNTY
	SCALE 1" = 100 MAP COMPLETED ____

I 94-2(8)67 SHT 18 OF 20

FED ROAD DIST NO.	STATE	FED AID PROJECT NUMBERS CONST. NO.	R/W NO.	STATE NO.	SHEET NO.	TOTAL SHEETS
8	MONT.		I-94-2(8)67	8942-08	19	20

OWNERSHIPS

PARCEL	NAME	ADDRESS	TOTAL ACREAGE	GROSS TAKE ACREAGE	P.T.W. ACREAGE	NET TAKE ACREAGE	REMAINDER LEFT	REMAINDER RIGHT
14	NORRIS.E & MORRIS.E COLE	SANDERS, MONT.		30.30 AC.		30.30 AC.		
15	JENNIE C. BURT, (DEC.) CONTR. PUR.							
	LARRY & OPAL HAINES	HYSHAM, "	400.00 AC.	15.62 "	0.30 AC.	15.32 "	30.40 AC.	353.98 AC.
11 & 14	NORRIS.E & MORRIS.E COLE	SANDERS, "	2,640.00 "	47.52 "		47.52 "	952.89 "	1,639.89 "

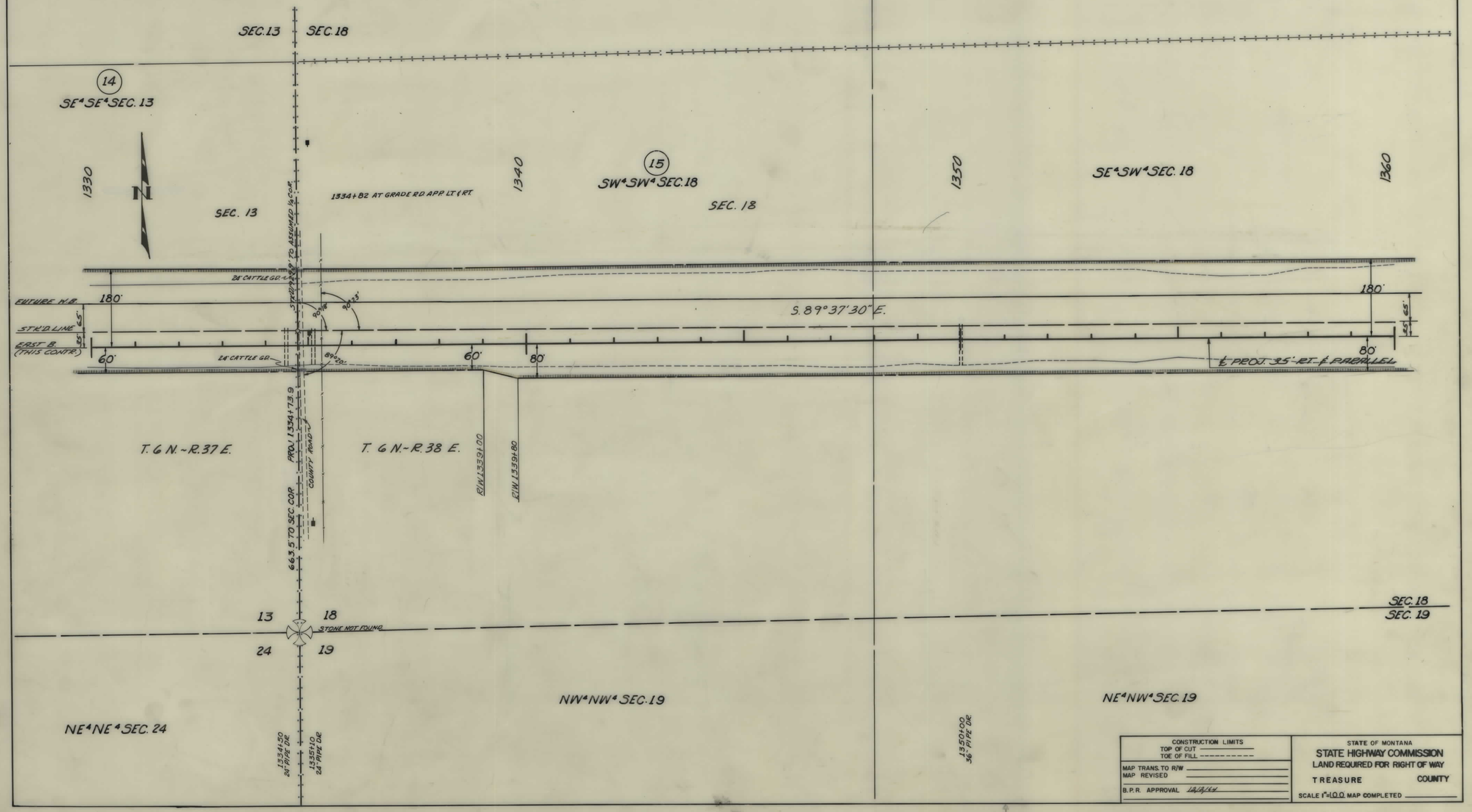

CONSTRUCTION LIMITS
TOP OF CUT
TOE OF FILL

MAP TRANS. TO R/W
MAP REVISED
B.P.R. APPROVAL 12/12/64

STATE OF MONTANA
STATE HIGHWAY COMMISSION
LAND REQUIRED FOR RIGHT OF WAY
TREASURE COUNTY
SCALE 1"=100' MAP COMPLETED

I-94-2(8)67 SHT 19 OF 20

FED. ROAD DIST. NO.	STATE	FED AID PROJECT NUMBERS CONST. NO.	R/W NO.	STATE NO.	SHEET NO.	TOTAL SHEETS
8	MONT.		I-94-2(8)67	8942-08	20	20

OWNERSHIPS

PARCEL	NAME	ADDRESS	TOTAL ACREAGE	GROSS TAKE ACREAGE	P.T.W. ACREAGE	NET TAKE ACREAGE	REMAINDER LEFT	REMAINDER RIGHT
15	JENNIE C. BURT (DEC.) CONTR. PUR.							
	LARRY & OPAL HAINES	HYSHAM, MONT.	400.00 AC.	15.62 AC.	0.30 AC.	15.32 AC.	30.40 AC.	353.98 AC.
16	NORTHERN PACIFIC R.R.	ST. PAUL, MINN.	320.00 "	16.69 "		16.69 "	271.96 "	31.35 "

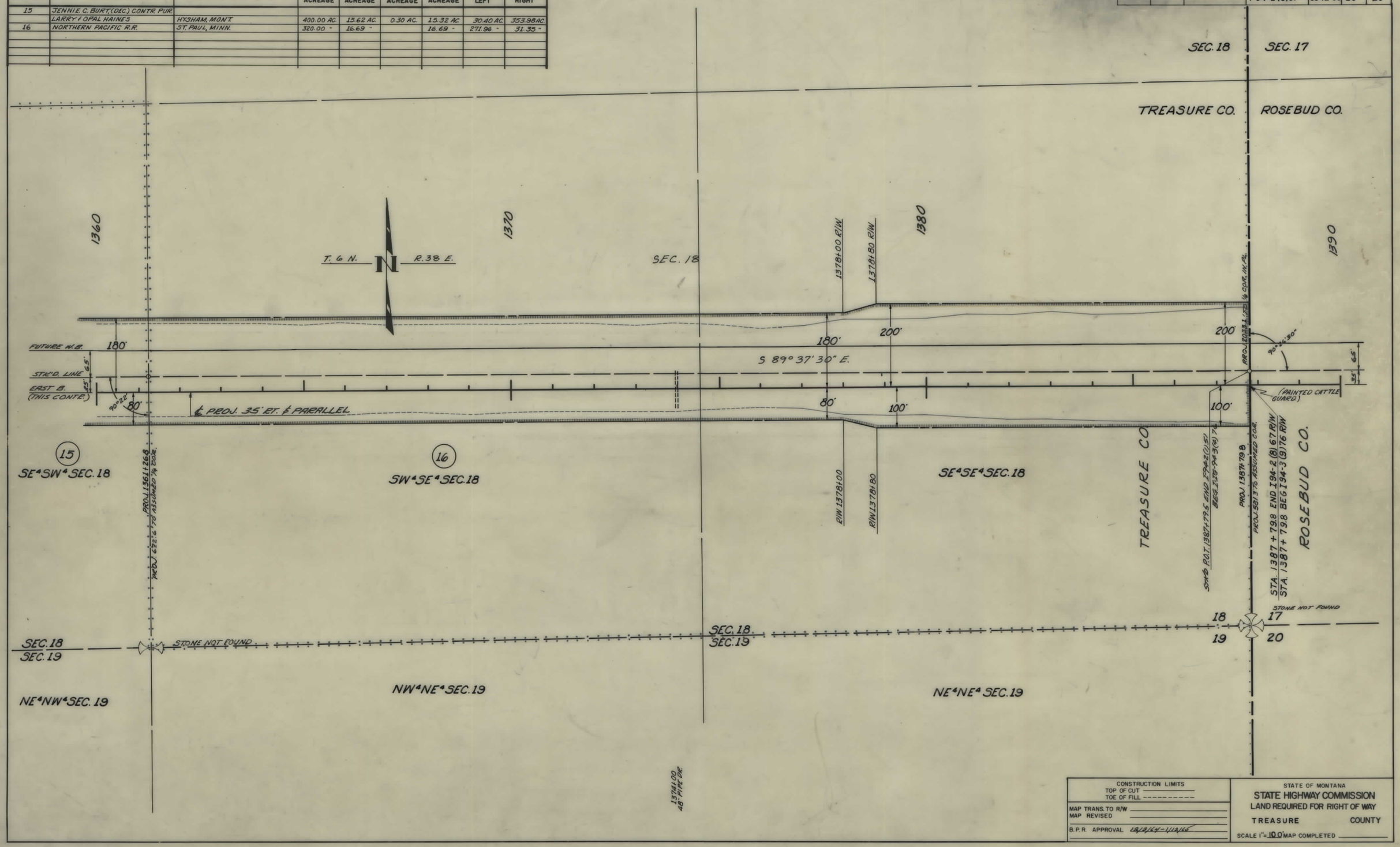

CONSTRUCTION LIMITS
TOP OF CUT
TOE OF FILL

MAP TRANS. TO R/W
MAP REVISED

B.P.R. APPROVAL 12/2/64-1/12/65

STATE OF MONTANA
STATE HIGHWAY COMMISSION
LAND REQUIRED FOR RIGHT OF WAY
TREASURE COUNTY
SCALE 1" = 100' MAP COMPLETED

I 94-2(8)67 SHT 20 OF 20