PLANS
NOT
TO
SCALE

FED. ROAD DIST. NO.	STATE OF MONTANA	FED. AID PROJECT NUMBERS CONST. NO.	R/W NO.	STATE NO.	SHEET NO.	TOTAL SHEETS
8			I-94-3(11)105	8943-11	1	18

ROSEBUD – EAST

STATE OF MONTANA

STATE HIGHWAY COMMISSION

RIGHT OF WAY PLAN OF

FEDERAL AID PROJECT NO. I-94-3 (11) 105 R/W I-94-3 ( ) CONST

ROSEBUD EAST

8.106 MILES

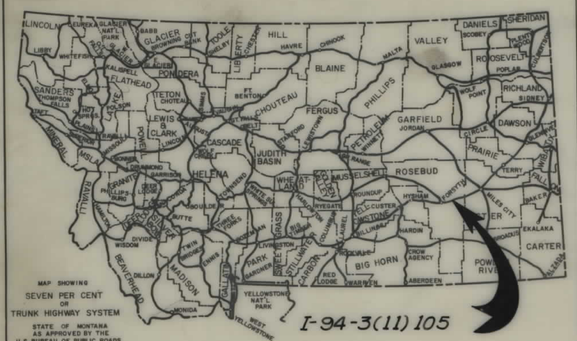

CONVENTIONAL SIGNS

RIGHT OF WAY LINE
CENTERLINE (℄) OR PROJECTED LINE
STK'D. CENTERLINE
PARCEL NUMBER
OWNERSHIP BOUNDARY
R/W USE EXISTING R/W LT. OR RT.
PRESENT TRAVELED WAY (P.T.W.)
R/W LINE FENCED
RAILROAD R/W
CONSTRUCTION LIMITS — CUT — FILL
FENCE LINE
CONTROL OF ACCESS WITH FENCE
CONTROL OF ACCESS WITHOUT FENCE
GATE IN FENCE
CATTLE GUARD=24'
STATE & NATIONAL BORDER LINES
CITY OR TOWN LIMITS LINE
COUNTY LINE
RESERVATION LINE
TOWNSHIP & SECTION LINE
1/2 SECTION LINE
1/4 SECTION LINE
SECTION CORNER — FOUND — UNFOUND
1/4 SECTION COR.
1/16 SECTION COR.
CENTER OF SECTION
TELEPHONE OR TELEGRAPH POLES IN PLACE
POWER POLES IN PLACE
TEL. OR TEL. OR POWER POLES TO BE MOVED
NEW PIPES
OLD PIPES IN PLACE
OUTLET DITCH
INLET DITCH
DITCHES
CHANNEL CHANGES
BRIDGE
RAILROADS

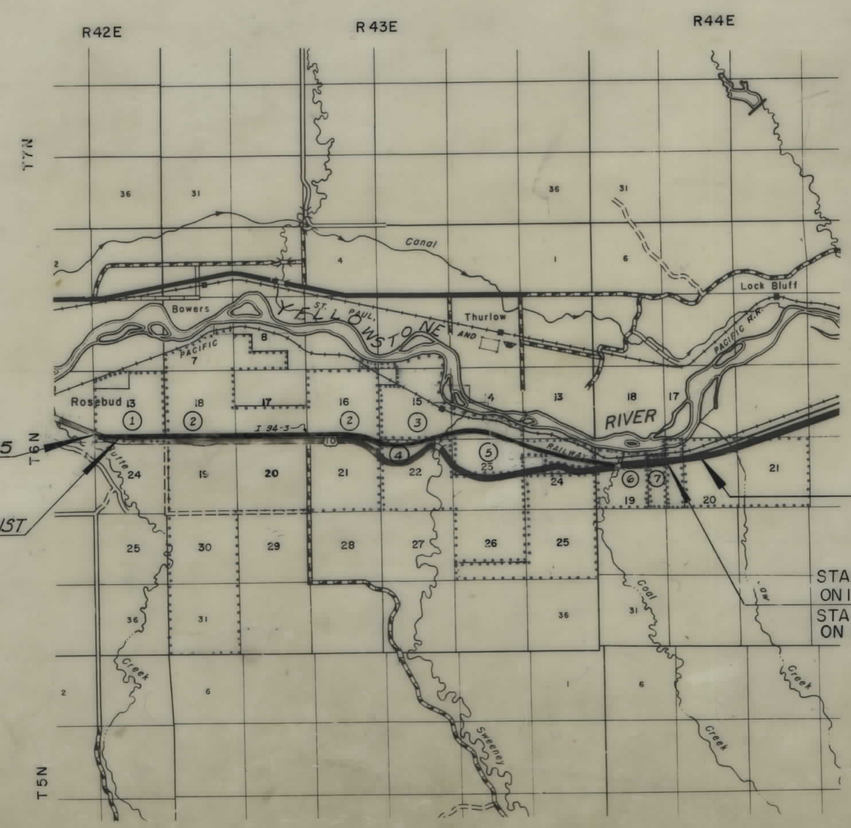

STA. 640+18.1 BEG. R/W PUR. ON I-94-3(11)105

STA. 660+00.0 BEG. I-94-3( )105 CONST.

STA. 1091+59.9 BK. END I-94-3( )=
STA. 81+16.3 AH. BEG. I-94-3(3)114

STA. 1064+43.1 END R/W PURCHASE ON I-94-3(11)105=
STA. 53+99.0 BEG. R/W PURCHASED ON I-94-3(2)114

INDEX

PARCEL NO.	OWNERSHIPS	SHEET NO.
1	WM. A. & WILDA E. SMITH, CONT. TO BILLY JOE &	
	MARY JO SMITH	3-5
2	CLIFFORD WRIGHT RANCH, INC.	5-10
3-5	HUNT OIL CO.	10-15
4	H.R. & DELORES F. NEES: CONT. TO CHESTER &	
	JEAN LARSON	10-12
6	NORTHERN PACIFIC RY.	15-17
7	NIELS & ESTHER NIELSEN	17
8	N. P. RY. (R/W)	16
9	DELETED	14-15
5A, 5B	HUNT OIL CO.	13-15
6A	N. P. RY.	13, 15, 16
5C	DELETED	

STATE HIGHWAY COMMISSION OF MONTANA

APPROVED: DEC. 22 19 67

STATE HIGHWAY ENGINEER

STATE OF MONTANA REGISTERED No. 1745 LEWIS M. CHITTIM CIVIL ENGINEER AND LAND SURVEYOR

U.S. DEPARTMENT OF TRANSPORTATION
FEDERAL HIGHWAY ADMINISTRATION
BUREAU OF PUBLIC ROADS

APPROVED:

DIVISION ENGINEER — DATE

1-7-68 8-30-68 8-22-70 12-1-70

I 94-3(11)105 SHT 1 OF 18

2 of 18 on Project No. 1-94-3(11) 105 wasn't filmed due to dark background.
If copy needed, contact photo lab.



1 94-3(11)105 SHT 2 OF 18

FED. ROAD DIST. NO.	STATE	FED AID PROJECT NUMBERS CONST. NO.	R/W NO.	STATE NO.	SHEET NO.	TOTAL SHEETS
8	MONT.		I-94-3(11)105	8943-11	3	18

OWNERSHIPS

PARCEL	NAME	ADDRESS	TOTAL AREA	GROSS R/W AREA	P.T.W. AREA	AREA TO BE ACQUIRED	REMAINDER LEFT	REMAINDER RIGHT	CONST. PERMIT AREA
1	WM. A & WILDA E. SMITH (CONTR. PUR. BILLY JO & MARY JO SMITH)	ROSEBUD, MONT.	.598.00 AC.	.54.09 AC.	8.00 AC.	45.43 AC.	543.91 AC.		

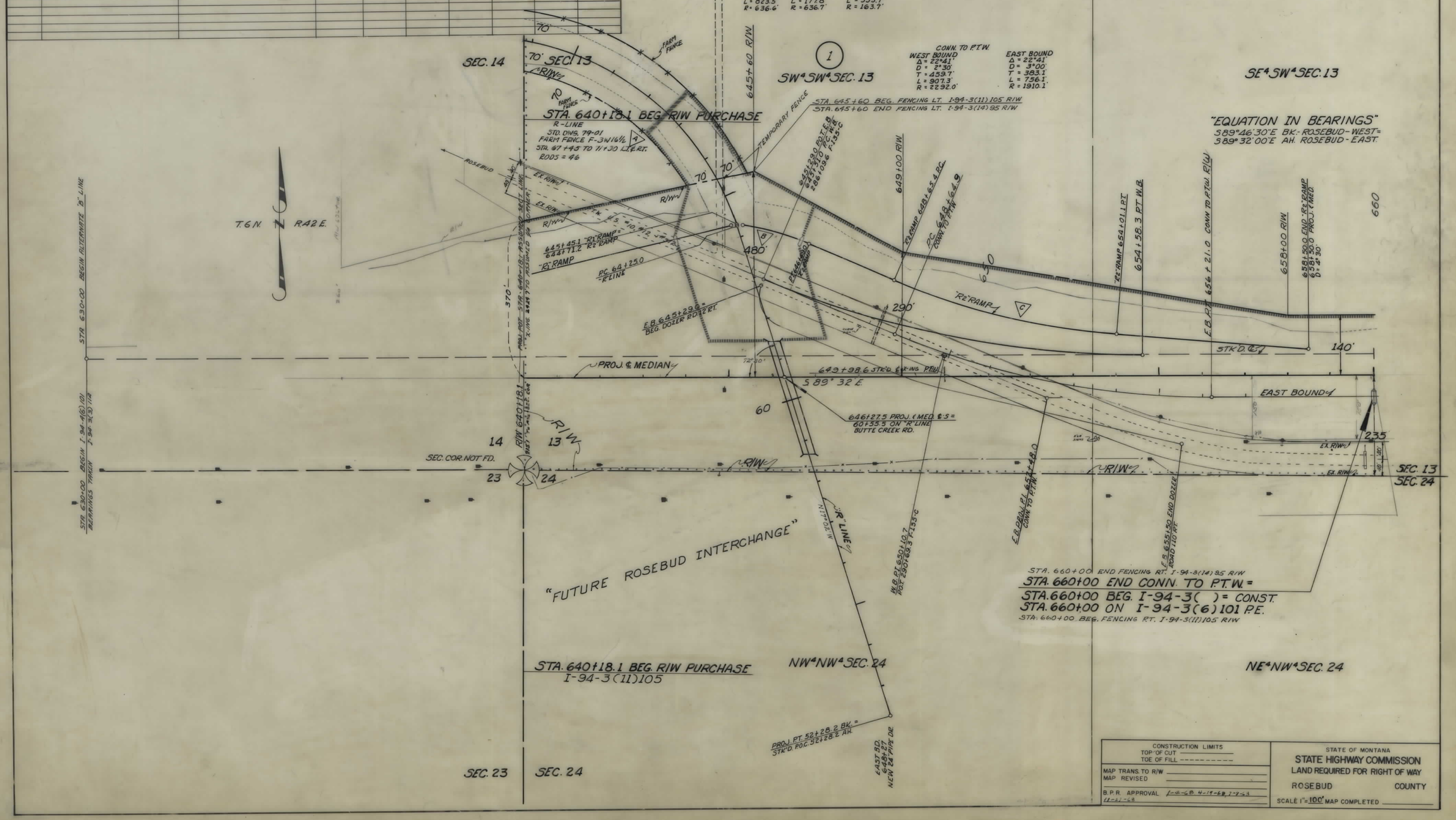

194-3(11)105 SHT 3 OF 18

FED. ROAD DIST. NO.	STATE OF MONTANA	FED. AID PROJECT NUMBERS		STATE NO.	SHEET NO.	TOTAL SHEETS
		CONST. NO.	R/W NO.			
8			I-94-3(11)105	8943-11	4	18

OWNERSHIPS

PARCEL	NAME	ADDRESS	TOTAL AREA	GROSS R/W AREA	P. T. W. AREA	AREA TO BE ACQUIRED	REMAINDER LEFT	REMAINDER RIGHT	CONST. PERMIT AREA
1	WM A. & WILDA E. SMITH (CONT. PUR.	ROSEBUD, MONT.	59.800 AC.	54.09 AC.	8.66 AC.	45.43 AC.	543.81 AC.		
	BILLY JO & MARY JO SMITH)								

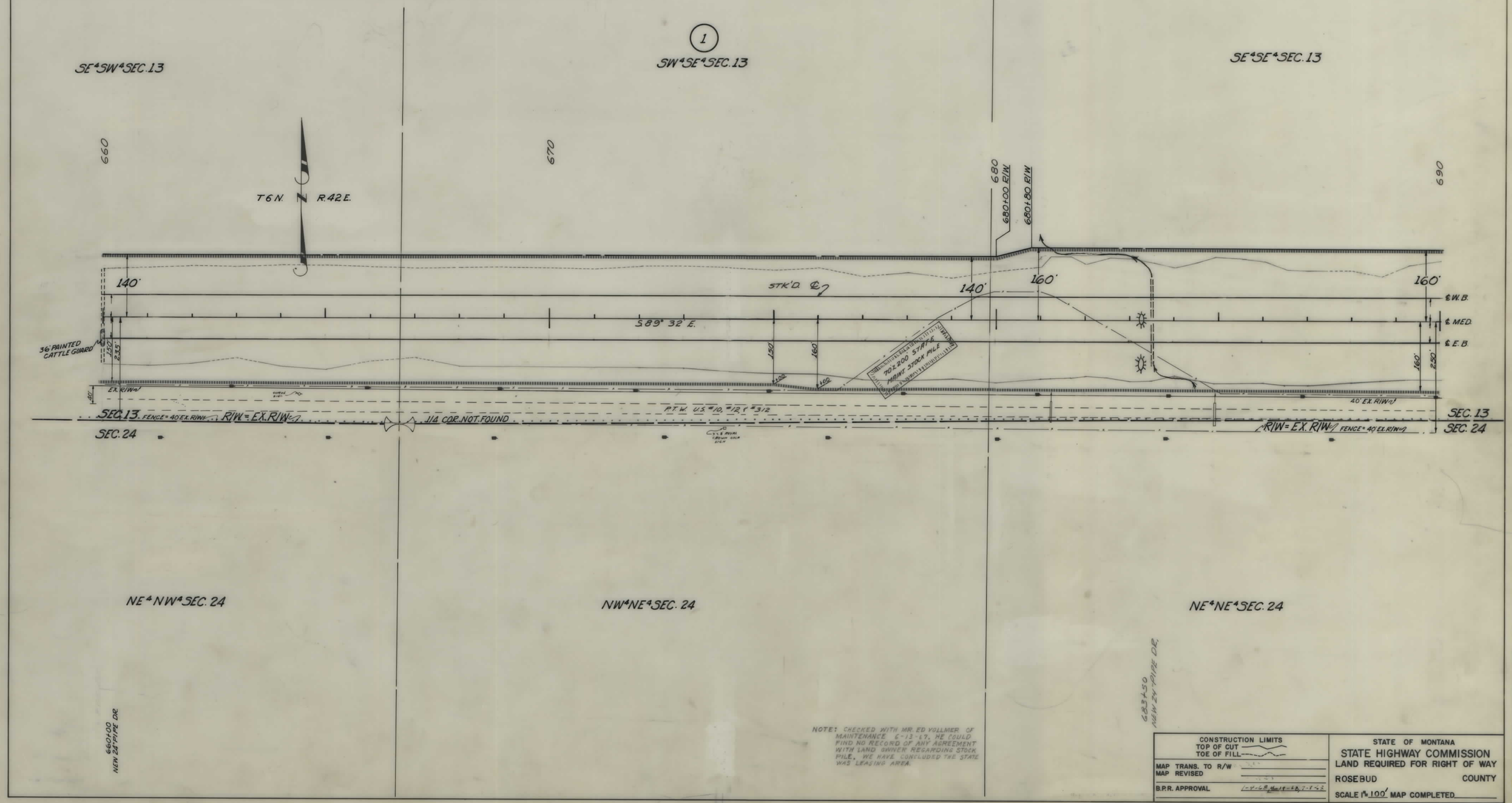

NOTE: CHECKED WITH MR. ED VOLLMER OF MAINTENANCE 6-13-67. HE COULD FIND NO RECORD OF ANY AGREEMENT WITH LAND OWNER REGARDING STOCK PILE. WE HAVE CONCLUDED THE STATE WAS LEASING AREA.

CONSTRUCTION LIMITS	STATE OF MONTANA
TOP OF CUT ———	STATE HIGHWAY COMMISSION
TOE OF FILL ———	LAND REQUIRED FOR RIGHT OF WAY
MAP TRANS. TO R/W	ROSEBUD COUNTY
MAP REVISED	
B.P.R. APPROVAL 1-4-68, 4-18-68, 7-8-72	SCALE 1" = 100' MAP COMPLETED

I 94-3(11)105 SHT 4 OF 18

FED. ROAD DIST. NO.	STATE	FED AID PROJECT NUMBERS CONST. NO.	R/W NO.	STATE NO.	SHEET NO.	TOTAL SHEETS
8	MONT.		I-94-3(11)105	8943-1	5	18

OWNERSHIPS

PARCEL	NAME	ADDRESS	TOTAL AREA	GROSS R/W AREA	P.T.W. AREA	AREA TO BE ACQUIRED	REMAINDER LEFT	REMAINDER RIGHT	CONST. PERMIT AREA
1	WM. A. & WILDA E. SMITH (CONT. PUR. BILLY JO & MARY JO SMITH)	ROSEBUD, MONT.	58.00 AC.	54.09 AC.	8.66 AC.	45.43 AC.	543.31 AC.		0.25 AC.
2	CLIFFORD WRIGHT RANCH INC.	FORSYTH, " .	5818.61 "	150.97 "	22.61 "	128.36 "	2485.84 "	3171.80 AC.	

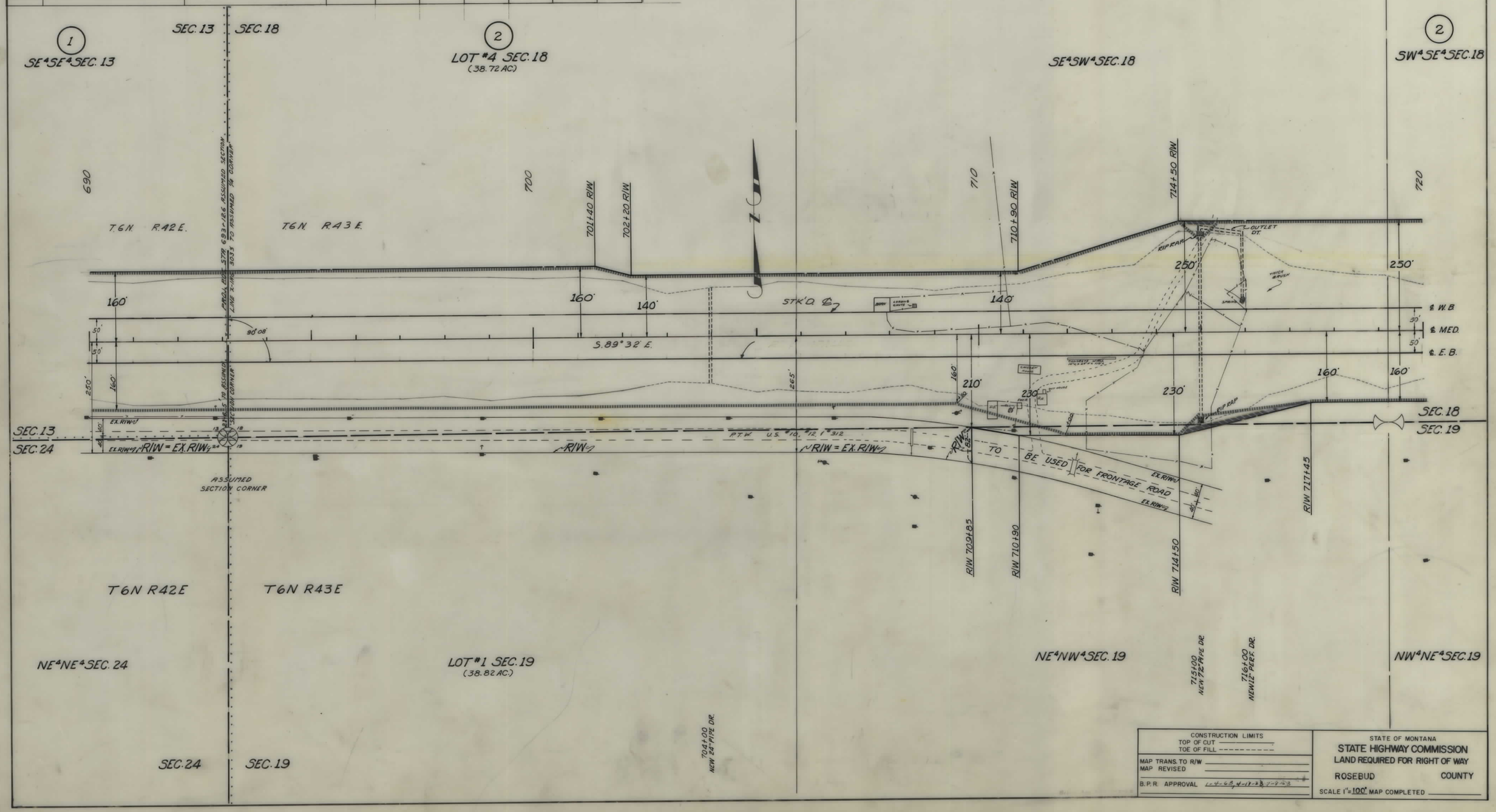

CONSTRUCTION LIMITS
TOP OF CUT
TOE OF FILL

MAP TRANS. TO R/W
MAP REVISED

B.P.R. APPROVAL 1-4-68, 4-17-68, 7-2-68

STATE OF MONTANA
STATE HIGHWAY COMMISSION
LAND REQUIRED FOR RIGHT OF WAY
ROSEBUD COUNTY
SCALE 1"=100' MAP COMPLETED

194-3(11)105 SHT 5 OF 18

FED ROAD DIST NO	STATE	FED AID PROJECT NUMBERS CONST NO	FED AID PROJECT NUMBERS R/W NO	STATE NO	SHEET NO	TOTAL SHEETS
8	MONT		I-94-3(11)105	8943-11	6	18

OWNERSHIPS

PARCEL	NAME	ADDRESS	TOTAL AREA	GROSS R/W AREA	P.T.W. AREA	AREA TO BE ACQUIRED	REMAINDER LEFT	REMAINDER RIGHT
* 2	CLIFFORD WRIGHT RANCH INC.	FORSYTH, MONT.	5818.51 AC.	150.97 AC.	22.61 AC.	128.36 AC.	2495.84 AC.	3171.80 AC.

* 7.1 AC. EASEMENT AREA NOT REQUIRED DUE TO REVISED CONST.

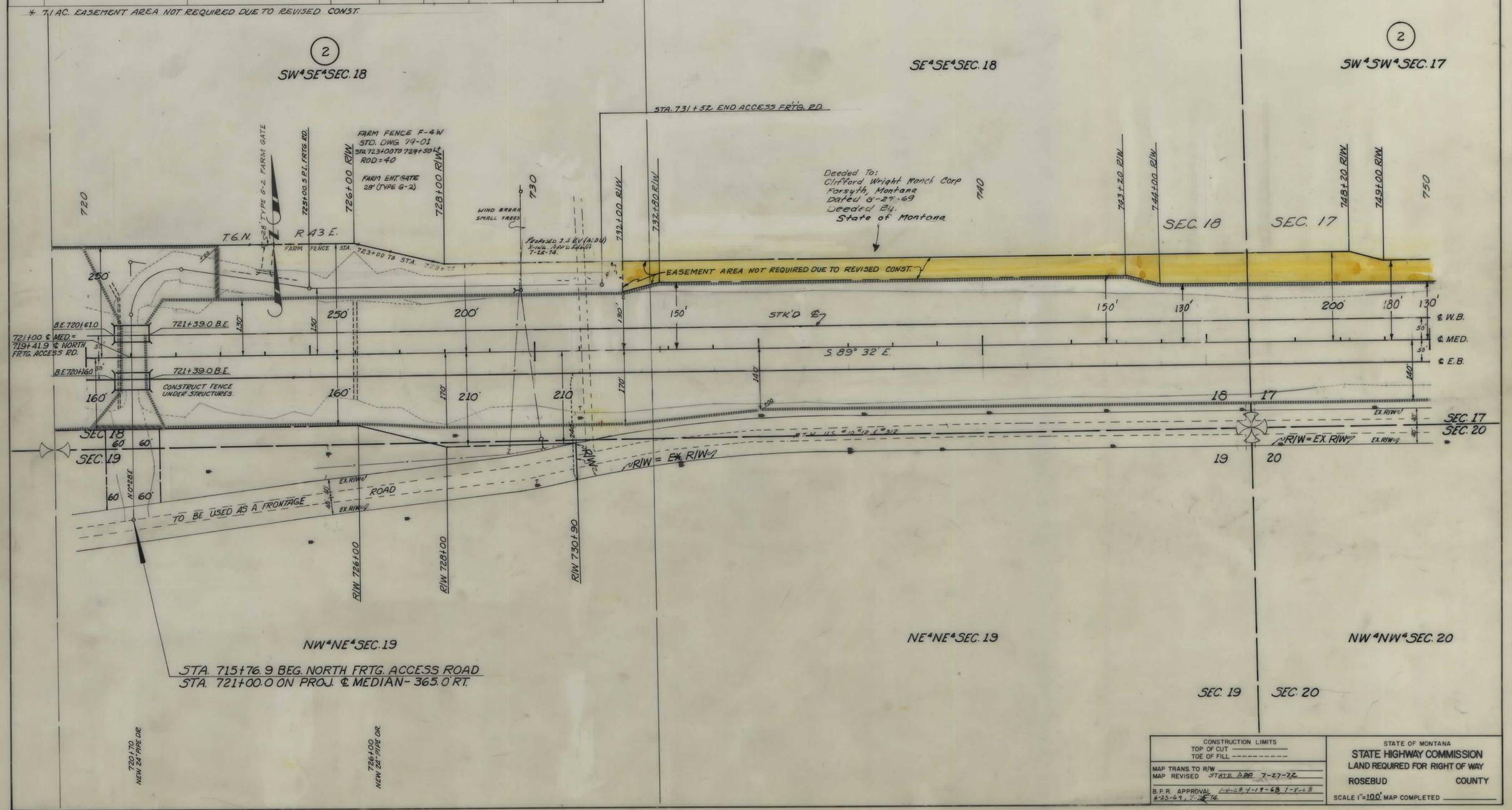

CONSTRUCTION LIMITS
TOP OF CUT _____
TOE OF FILL - - - - - - - - - -

MAP TRANS. TO R/W _____
MAP REVISED STATE ABD 7-27-72

B.P.R. APPROVAL 1-4-68, 4-19-68, 7-9-68, 6-25-69, 7-28-72

STATE OF MONTANA
STATE HIGHWAY COMMISSION
LAND REQUIRED FOR RIGHT OF WAY
ROSEBUD COUNTY
SCALE 1" = 100' MAP COMPLETED _____

I 94-3(11)105 SHT 6 OF 18

FED ROAD DIST. NO.	STATE	FED AID PROJECT NUMBERS CONST. NO.	R/W NO.	STATE NO.	SHEET NO.	TOTAL SHEETS
8	MONT.		I-94-3(11)105	8943-11	7	18

OWNERSHIPS								
PARCEL	NAME	ADDRESS	TOTAL AREA	GROSS R/W AREA	P.T.W. AREA	AREA TO BE ACQUIRED	REMAINDER LEFT	REMAINDER RIGHT
* 2	CLIFFORD WRIGHT RANCH INC.	FORSYTH, MONT.	5818.51 AC.	150.97 AC.	22.61 AC.	128.36 AC.	24.958 AC.	317.180 AC.

* 7.1 AC. EASEMENT AREA NOT REQUIRED DUE TO REVISED CONST.

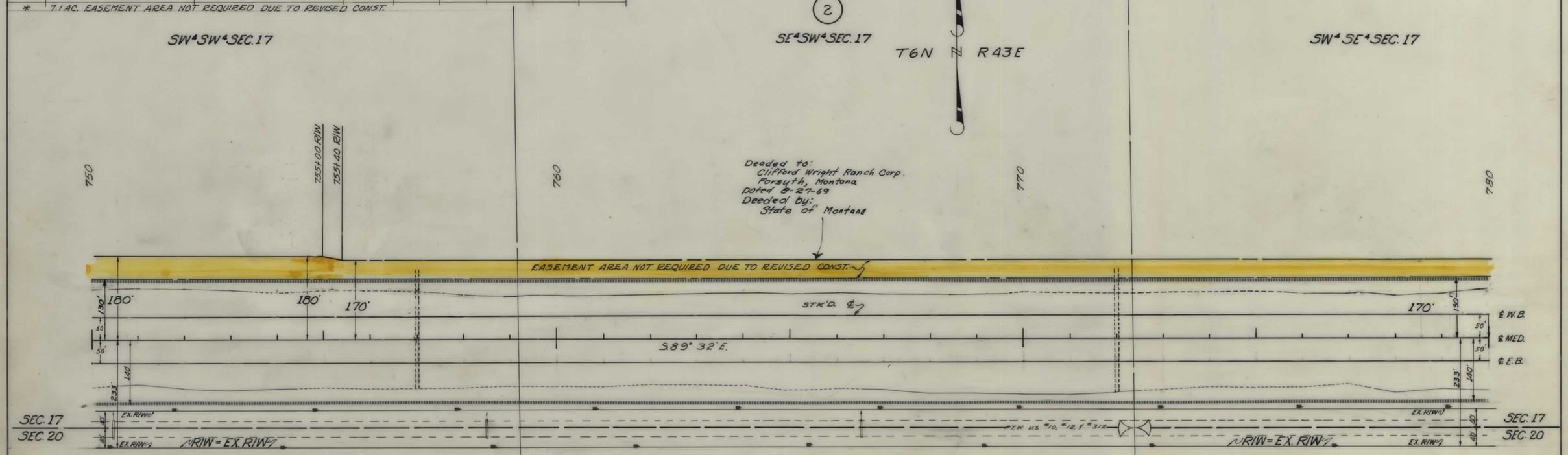

CONSTRUCTION LIMITS
TOP OF CUT
TOE OF FILL

MAP TRANS. TO R/W
MAP REVISED STATE APP. 7-27-72.

B.P.R. APPROVAL 1-4-68, 4-11-68, 7-8-69, 6-22-69

STATE OF MONTANA
STATE HIGHWAY COMMISSION
LAND REQUIRED FOR RIGHT OF WAY

ROSEBUD COUNTY

SCALE 1" = 100' MAP COMPLETED

I 94-3(11)105 SHT 7 OF 18

FED. ROAD DIST. NO.	STATE	FED AID PROJECT NUMBERS CONST. NO.	R/W NO.	STATE NO.	SHEET NO.	TOTAL SHEETS
8	MONT.		I-94-3(11)105	8943-11	8	18

OWNERSHIPS

PARCEL	NAME	ADDRESS	TOTAL AREA	GROSS R/W AREA	P. T. W. AREA	AREA TO BE ACQUIRED	REMAINDER LEFT	REMAINDER RIGHT
* 2	CLIFFORD WRIGHT RANCH INC	FORSYTH, MONT.	5818.51 AC	150.97 AC.	22.61 AC.	128.36 AC.	2495.84 AC.	3171.80 AC.

* 7.1 AC. EASEMENT AREA NOT REQUIRED DUE TO REVISED CONST.

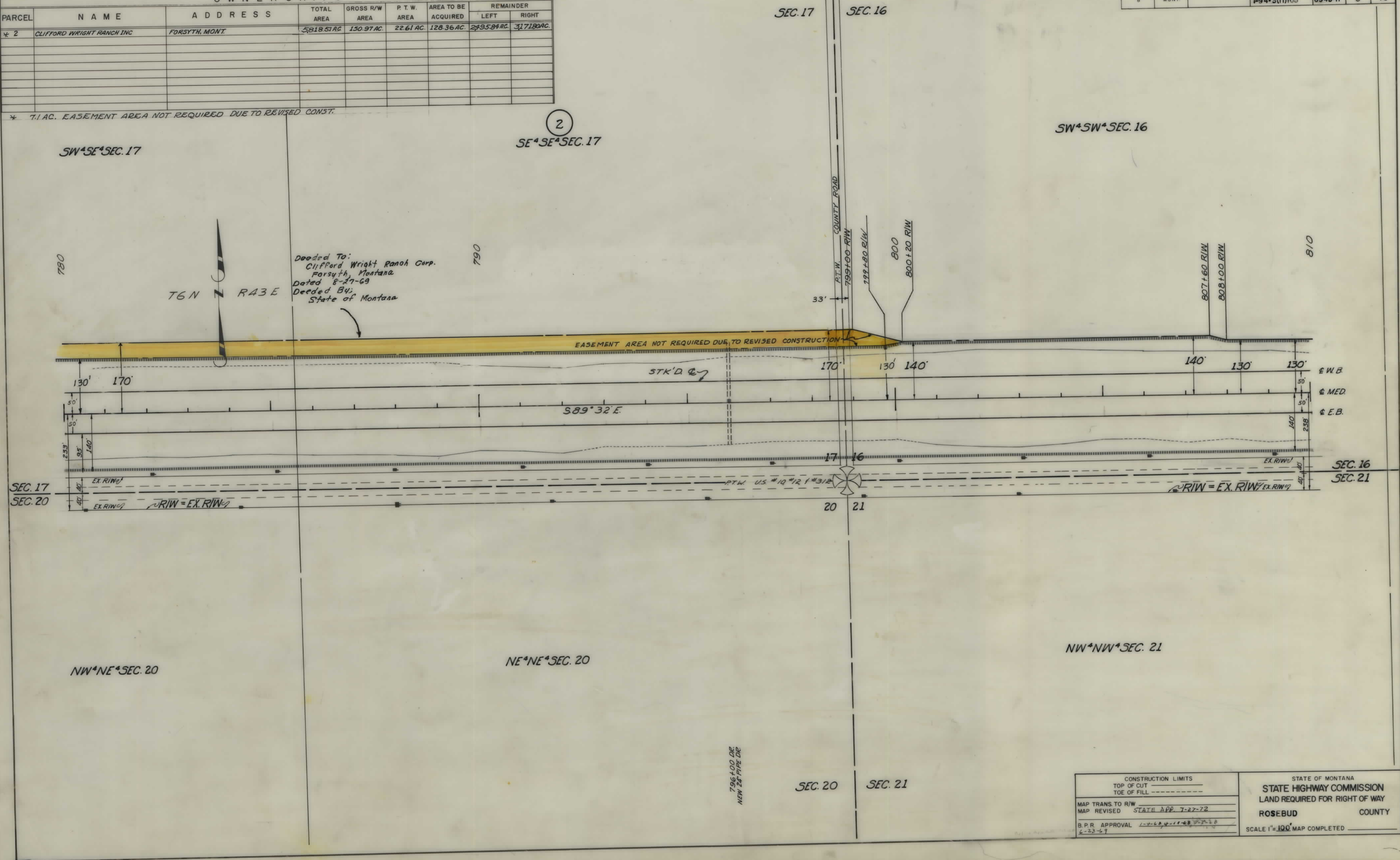

CONSTRUCTION LIMITS	STATE OF MONTANA
TOP OF CUT ————	STATE HIGHWAY COMMISSION
TOE OF FILL - - - - - - - - - -	LAND REQUIRED FOR RIGHT OF WAY
MAP TRANS. TO R/W ————	ROSEBUD COUNTY
MAP REVISED STATE APP. 7-22-72	
B.P.R. APPROVAL 1-4-68, 4-11-68, 10-24-68, 6-23-69	SCALE 1" = 100' MAP COMPLETED ————

I94-3(11)105 SHT 8 OF 18

FED ROAD DIST. NO.	STATE	FED AID PROJECT NUMBERS CONST. NO.	R/W NO.	STATE NO.	SHEET NO.	TOTAL SHEETS
8	MONT.		I-94 3(11)105	8943-11	9	18

OWNERSHIPS

PARCEL	NAME	ADDRESS	TOTAL AREA	GROSS R/W AREA	P.T.W. AREA	AREA TO BE ACQUIRED	REMAINDER LEFT	REMAINDER RIGHT
2	CLIFFORD WRIGHT RANCH INC.	FORSYTH, MONT.	5818.51 AC.	150.37 AC.	22.67 AC.	128.36 AC.	2495.84 AC.	3171.80 AC.

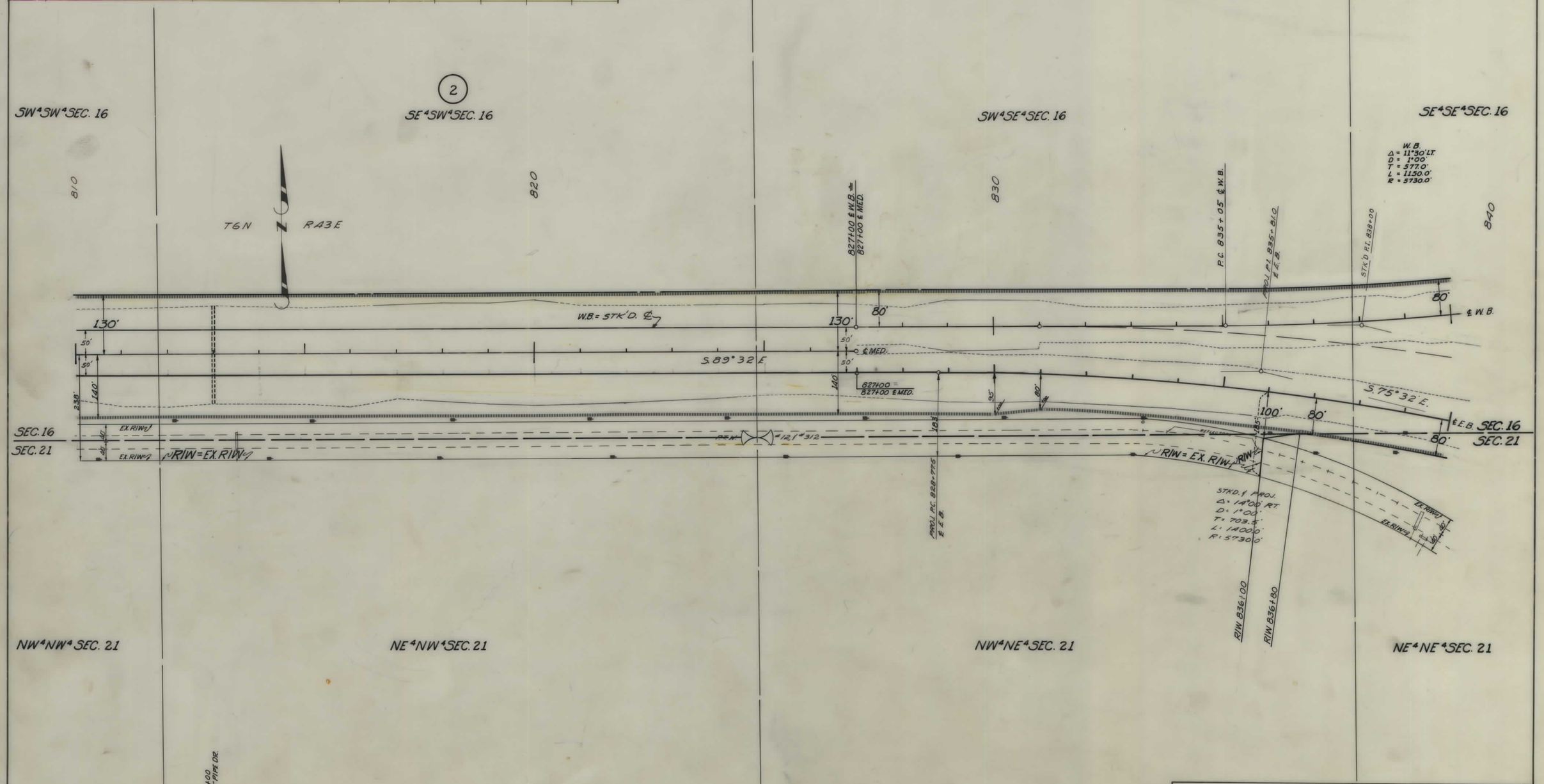

CONSTRUCTION LIMITS
TOP OF CUT _____
TOE OF FILL - - - - - - - -

MAP TRANS. TO R/W _____
MAP REVISED _____

B.P.R. APPROVAL 12-4-68, 4-14-68, 7-8-68

STATE OF MONTANA
STATE HIGHWAY COMMISSION
LAND REQUIRED FOR RIGHT OF WAY
ROSEBUD COUNTY
SCALE 1" = 100' MAP COMPLETED _____

I 94-3(11)105 SHT 9 OF 18

FED ROAD DIST. NO.	STATE	FED AID PROJECT NUMBERS CONST. NO.	R/W NO.	STATE NO.	SHEET NO.	TOTAL SHEETS
8	MONT		I-94-3(11)105	8943-11	10	18

OWNERSHIPS

PARCEL	NAME	ADDRESS	TOTAL AREA	GROSS R/W AREA	P.T.W. AREA	AREA TO BE ACQUIRED	REMAINDER LEFT	REMAINDER RIGHT
2	CLIFFORD WRIGHT RANCH INC.	FORSYTH, MONT.	5,818.51 AC.	150.97 AC.	22.61 AC.	128.36 AC.	2,795.84 AC.	3,171.80 AC.
3	HUNT OIL CO.	700 MERCANTILE BANK BLDG, DALLAS, TEXAS.		19.66 "		19.66 "		
4	CHESTER Y. JEAN. A. LARSON (CONTR. PUR.)	FORSYTH, MONT.	1,434.00 AC.	56.47 "	1.75 "	54.72 "	6.56 "	1,370.97 AC.

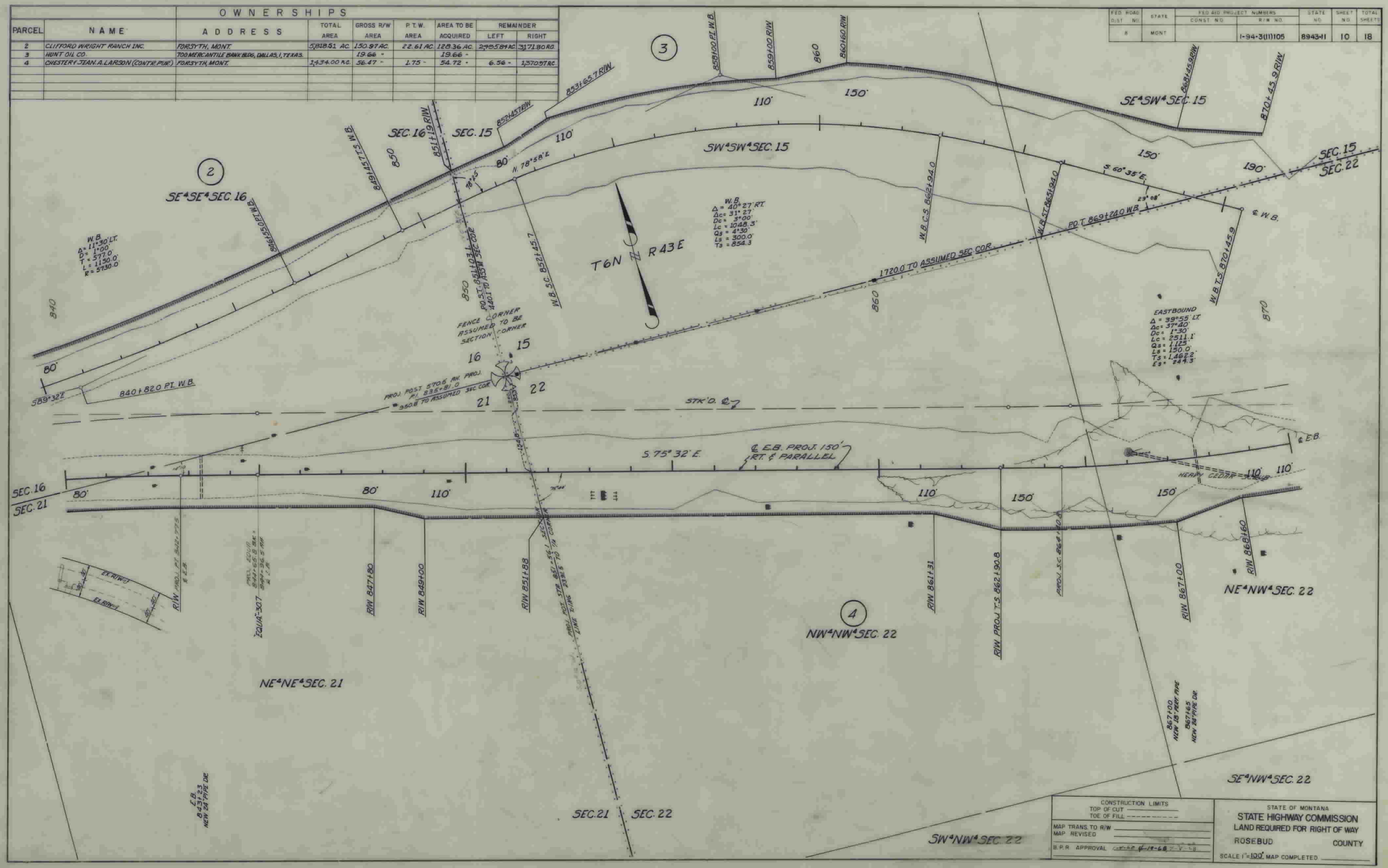

I 94-3(11)105 SHT 10 OF 18

FED. ROAD DIST. NO.	STATE	FED. AID PROJECT NUMBERS CONST. NO.	R/W NO.	STATE NO.	SHEET NO.	TOTAL SHEETS
8	MONT.		I-94-3(11)105	8943-11	11	18

OWNERSHIPS

PARCEL	NAME	ADDRESS	TOTAL AREA	GROSS R/W AREA	P.T.W. AREA	AREA TO BE ACQUIRED	REMAINDER LEFT	REMAINDER RIGHT
4	CHESTER (JEAN A. LARSON (CONTR. PUR.)	FORSYTH, MONT.	1,434.00 AC.	56.47 AC.	1.75 AC.	54.72 AC.	6.56 AC.	1,370.87 AC.
5	HUNT OIL CO.	700 MERCANTILE BANK BLDG, DALLAS, TEXAS		119.93 "	0.18 "	119.75 "		

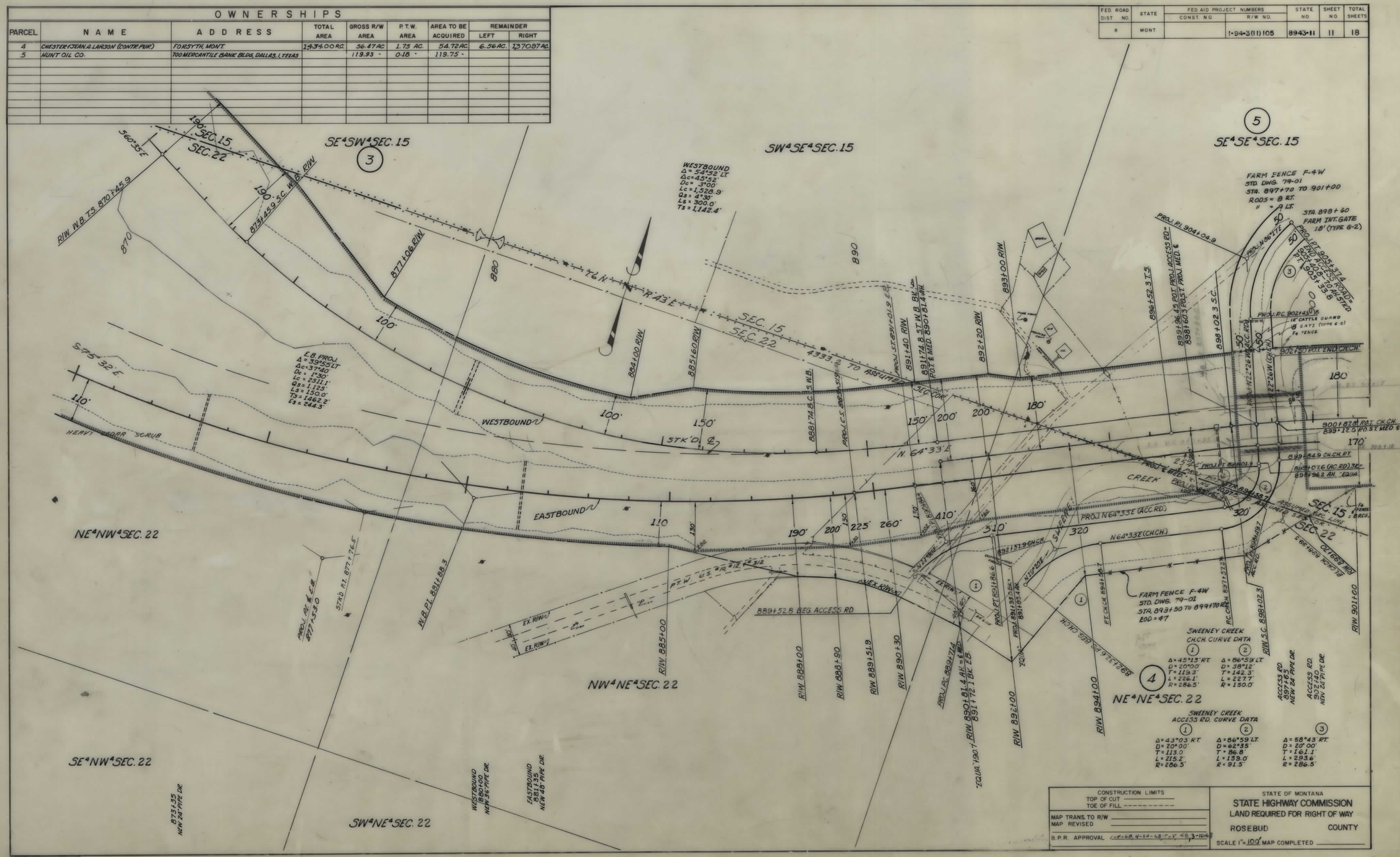

I 94-3(11)105 SHT 11 OF 18

FED. ROAD DIST. NO.	STATE	FED. AID PROJECT NUMBERS CONST. NO.	R/W NO.	STATE NO.	SHEET NO.	TOTAL SHEETS
8	MONT.		I-94-3(11)105	8943-11	12	18

OWNERSHIPS

PARCEL	NAME	ADDRESS	TOTAL AREA	GROSS R/W AREA	P. T. W. AREA	AREA TO BE ACQUIRED	REMAINDER LEFT	REMAINDER RIGHT
4	CHESTER & JEAN A. LARSON (CONTR. PURCH.)	FORSYTH, MONT.	1,434.00 AC.	56.47 AC.	1.75 AC.	54.72 AC.	6.36 AC.	1,370.87 AC.
5	HUNT OIL CO.	700 MERCANTILE BANK BLDG., DALLAS, 1, TEXAS		119.93 "	0.18 "	119.75 "		

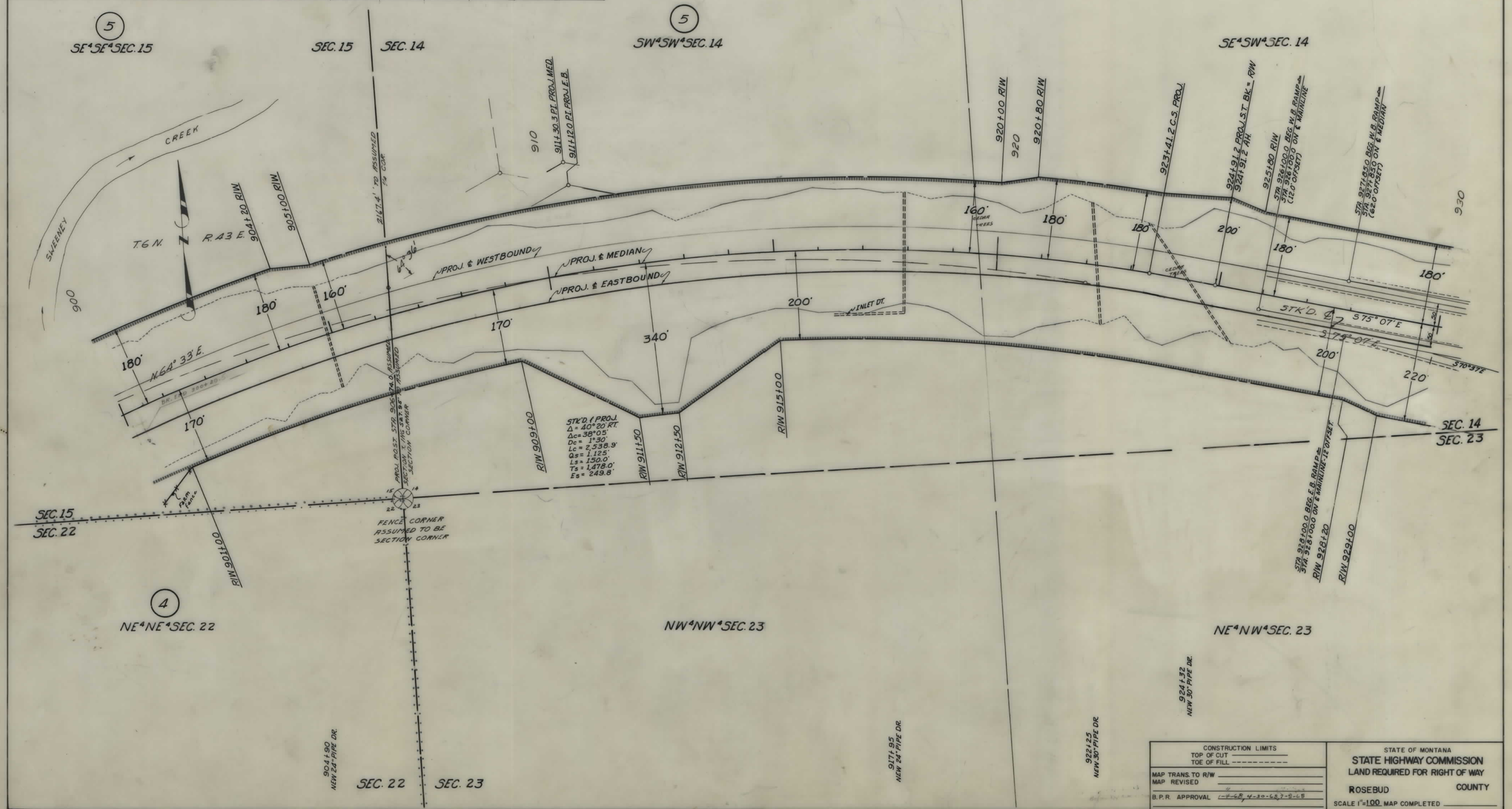

I 94-3(11)105 SHT 12 OF 18

FED. ROAD DIST. NO.	STATE OF MONTANA	FED. AID PROJECT NUMBERS CONST. NO.	R/W NO.	STATE NO.	SHEET NO.	TOTAL SHEETS
8			I-94-3(11)105	8943-11	13	18

OWNERSHIPS

PARCEL	NAME	ADDRESS	TOTAL AREA	GROSS R/W AREA	P. T. W. AREA	AREA TO BE ACQUIRED	REMAINDER LEFT	REMAINDER RIGHT	CONST. PERMIT AREA	EASEMENT AREA
5	HUNT OIL CO.	700 MERCANTILE BANK BLDG. DALLAS 1, TEXAS		119.93 AC.	0.18 AC.	119.75 AC.				
5A	" " "	" " " " " "		36.69 AC.		36.69 AC.				
6A	N.P.R.R. CO	ST. PAUL, MINN.								0.08 AC.
5C	DELETED									

I 94-3(11)105 SHT 13 OF 18

FED. ROAD DIST. NO.	STATE	FED AID PROJECT NUMBERS CONST. NO.	R/W NO.	STATE NO.	SHEET NO.	TOTAL SHEETS
8	MONT.		I-94-3(11)105	8943-11	14	18

OWNERSHIPS

PARCEL	NAME	ADDRESS	TOTAL AREA	GROSS R/W AREA	P.T.W. AREA	AREA TO BE ACQUIRED	REMAINDER LEFT	REMAINDER RIGHT
5	HUNT OIL CO.	700 MERCANTILE BANK BLDG., DALLAS, 1, TEXAS.		119.93 AC.	0.18 AC.	119.75 AC.		
8	DELETED							

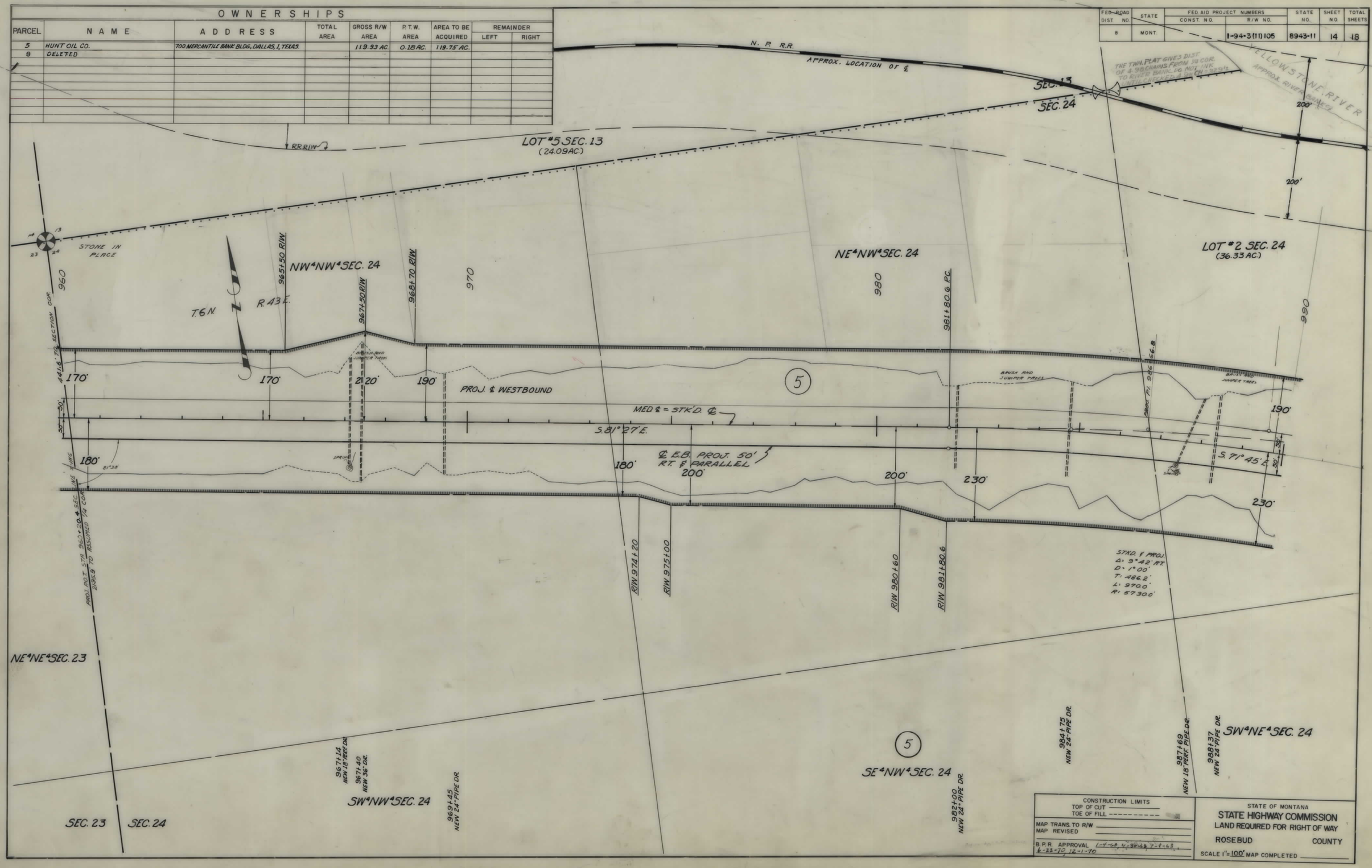

194-3(11)105 SHT 14 OF 18

FED. ROAD DIST. NO.	STATE	FED AID PROJECT NUMBERS CONST. NO.	R/W NO.	STATE NO.	SHEET NO.	TOTAL SHEETS
8	MONT		I-94-3(11)105	8943-11	15	18

OWNERSHIPS

PARCEL	NAME	ADDRESS	TOTAL AREA	GROSS R/W AREA	P.T.W. AREA	AREA TO BE ACQUIRED	REMAINDER LEFT	REMAINDER RIGHT
5	HUNT OIL CO.	700 MERCANTILE BANK BLDG, DALLAS, 1, TEXAS.		119.93 AC.	0.18 AC.	119.75 AC.		
3E.5	HUNT OIL CO.	" " " " "	1297.18 A.C.	130.59 AC.	0.18 AC.	130.41 AC.	729.48	428.11
6	NORTHERN PACIFIC RAILWAY	ST. PAUL, MINNESOTA	344.76 A.C.	31.46	1.48 AC.	29.98	50.28 AC.	263.02 A.C.
9	DELETED							
5B	HUNT OIL CO.	700 MERC. BANK BLDG, DALLAS 1, TEX.		10.01 AC.	0.56 AC.	9.45 AC.		
6A	N.P. RY.	ST. PAUL, MINNESOTA		SEE	SHEET	#	16	

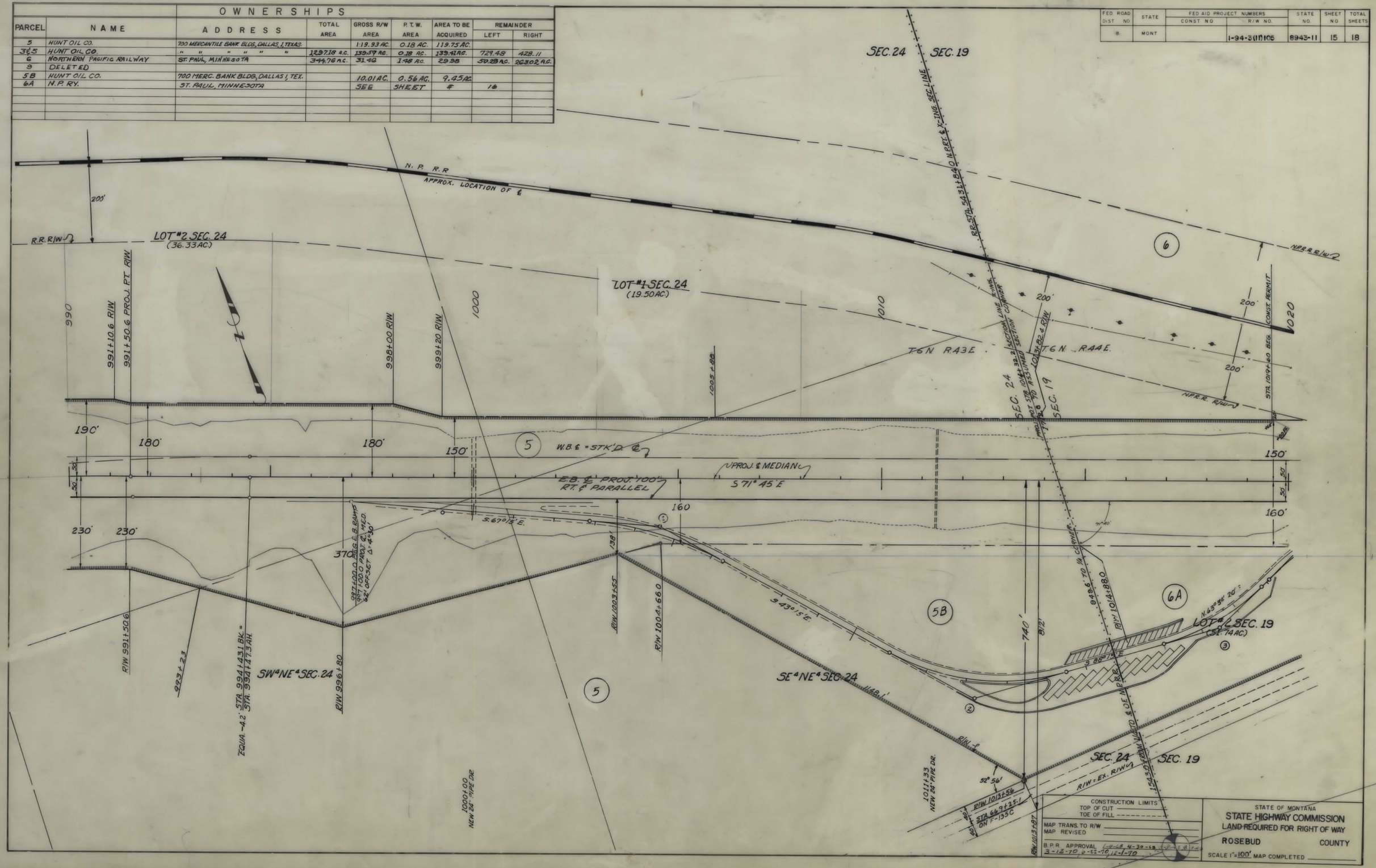

I 94-3(11)105 SHT 15 OF 18

FED. ROAD DIST. NO.	STATE OF MONTANA	FED. AID PROJECT NUMBERS		STATE NO.	SHEET NO.	TOTAL SHEETS
		CONST. NO.	R/W NO.			
8			I-94-3(11)105	8943-11	16	18

OWNERSHIPS

PARCEL	NAME	ADDRESS	TOTAL AREA	GROSS R/W AREA	P. T. W. AREA	AREA TO BE ACQUIRED	REMAINDER LEFT	REMAINDER RIGHT	CONST. PERMIT AREA
6	NORTHERN PACIFIC RAILWAY	ST. PAUL, MINNESOTA	344.76 AC.	31.46 AC.	1.48 AC.	29.98 AC.	50.28 AC.	263.02 AC.	0.3 AC
8	NORTHERN PACIFIC RAILWAY	" " , " "		2.43 -		2.43 -			0.4 AC.
6A	" " "	" " , " "		7.90 AC.	1.92 AC.	5.98 AC.			

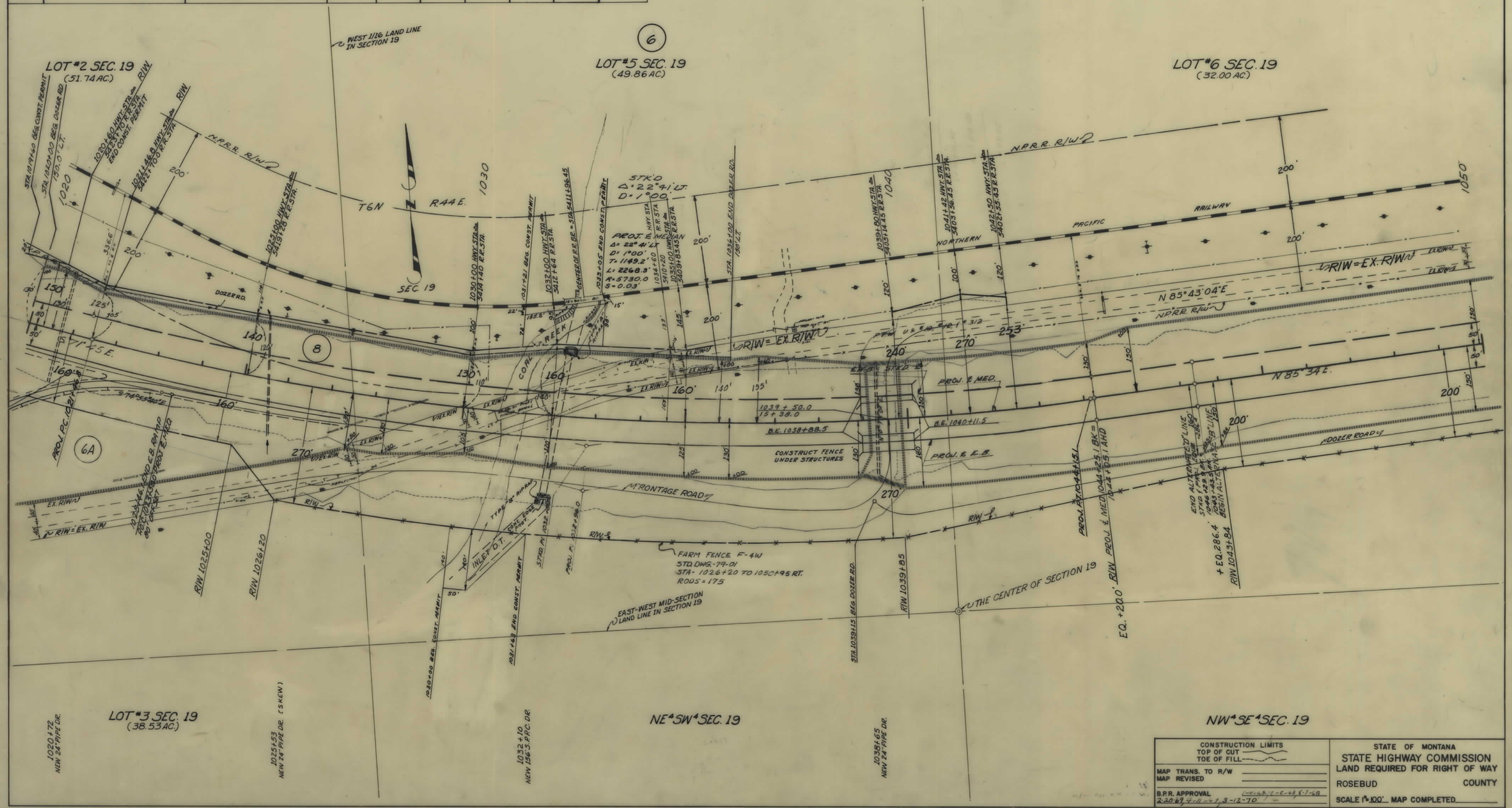

CONSTRUCTION LIMITS	STATE OF MONTANA
TOP OF CUT ———	STATE HIGHWAY COMMISSION
TOE OF FILL - - - -	LAND REQUIRED FOR RIGHT OF WAY
MAP TRANS. TO R/W	ROSEBUD COUNTY
MAP REVISED	
B.P.R. APPROVAL 2-20-67, 4-11-67, 3-12-70	SCALE 1" = 100' MAP COMPLETED

I 94-3(11)105 SHT 16 OF 18

FED. ROAD DIST. NO.	STATE OF MONTANA	FED. AID PROJECT NUMBERS CONST. NO.	R/W NO.	STATE NO.	SHEET NO.	TOTAL SHEETS
8			1-94-3(11)105	8943-11	17	18

OWNERSHIPS

PARCEL	NAME	ADDRESS	TOTAL AREA	GROSS R/W AREA	P. T. W. AREA	AREA TO BE ACQUIRED	REMAINDER LEFT	REMAINDER RIGHT
6	NORTHERN PACIFIC RAILWAY	ST. PAUL, MINNESOTA	344.76 AC.	31.46 AC.	1.48 AC.	29.98 AC.	50.28 AC	263.02 AC.
7	NIELS & ESTHER NIELSEN	ROSEBUD, MONT.	3,054.00 AC.	9.84 -		9.84 -	20.31 -	3023.85 AC.

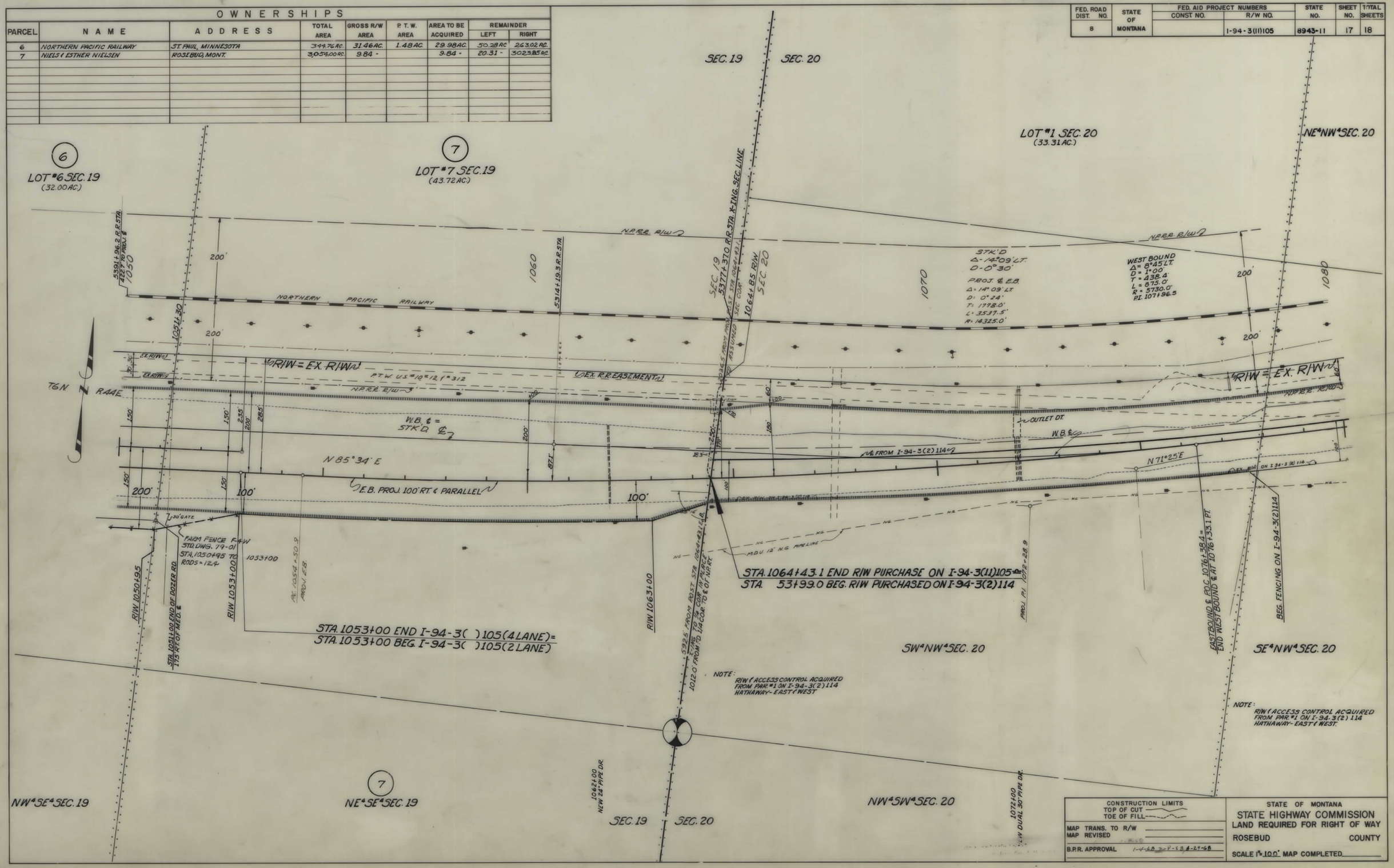

I 94-3(11)105 SHT 17 OF 18

FED. ROAD DIST. NO.	STATE	FED. AID PROJECT NUMBERS CONST. NO.	R/W NO.	STATE NO.	SHEET NO.	TOTAL SHEETS
8	MONT.		I-94-3(10)105	8943-11	18	18

OWNERSHIPS

PARCEL	NAME	ADDRESS	TOTAL AREA	GROSS R/W AREA	P.T.W. AREA	AREA TO BE ACQUIRED	REMAINDER LEFT	REMAINDER RIGHT

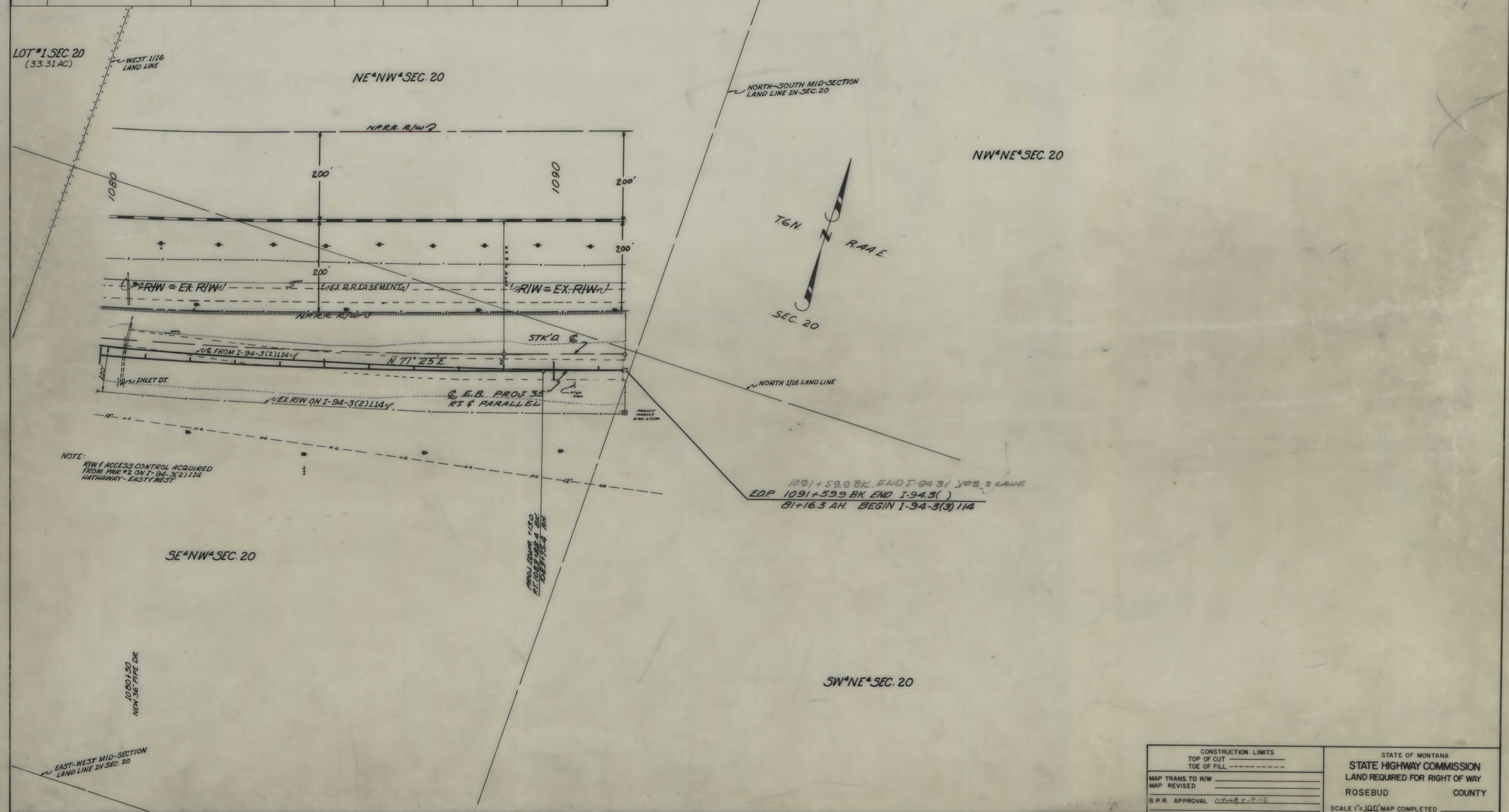

CONSTRUCTION LIMITS
TOP OF CUT _____
TOE OF FILL - - - - - - - - -

MAP TRANS. TO R/W _____
MAP REVISED _____

B.P.R. APPROVAL 6-4-68, 7-9-68

STATE OF MONTANA
STATE HIGHWAY COMMISSION
LAND REQUIRED FOR RIGHT OF WAY
ROSEBUD COUNTY
SCALE 1" = 100' MAP COMPLETED _____

I-94-3(11)105 SHT 18 OF 18