PLANS
NOT
TO
SCALE

FED. ROAD DIST. NO.	STATE OF MONTANA	FED. AID PROJECT NUMBERS CONST. NO.	R/W NO.	STATE NO.	SHEET NO.	TOTAL SHEETS
8		194-4 (24) 136	194-4 (21) 136	8944-21	1	22

MILES CITY EAST

STATE OF MONTANA
STATE HIGHWAY COMMISSION

RIGHT OF WAY PLAN OF PROPOSED
FEDERAL AID PROJECT NO. I 94-4 (21) 136 R/W
I 94-4 (24) 136 CONST.
MILES CITY EAST
LENGTH 10.817 MILES
CUSTER COUNTY

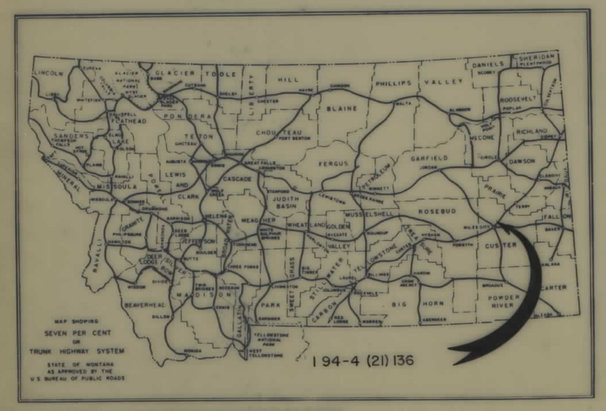

CONVENTIONAL SIGNS

RIGHT OF WAY LINE
CENTERLINE (℄) OR PROJECTED LINE
STK'D. CENTERLINE
PARCEL NUMBER
OWNERSHIP BOUNDARY
R/W USE EXISTING R/W LT. OR RT.
PRESENT TRAVELED WAY (P.T.W.)
R/W LINE FENCED
RAILROAD R/W
CONSTRUCTION LIMITS — CUT — FILL
FENCE LINE
CONTROL OF ACCESS WITH FENCE
CONTROL OF ACCESS WITHOUT FENCE
GATE IN FENCE
CATTLE GUARD - 24'
STATE & NATIONAL BORDER LINES
CITY OR TOWN LIMITS LINE
COUNTY LINE
RESERVATION LINE
TOWNSHIP & SECTION LINE
1/2 SECTION LINE
1/4 SECTION LINE
SECTION CORNER — FOUND — UNFOUND
1/4 SECTION COR
1/16 SECTION COR
CENTER OF SECTION
TELEPHONE OR TELEGRAPH POLES IN PLACE
POWER POLES IN PLACE
TEL OR TEL OR POWER POLES TO BE MOVED
NEW PIPES
OLD PIPES IN PLACE
OUTLET DITCH
INLET DITCH
DITCHES
CHANNEL CHANGES
BRIDGE
RAILROADS

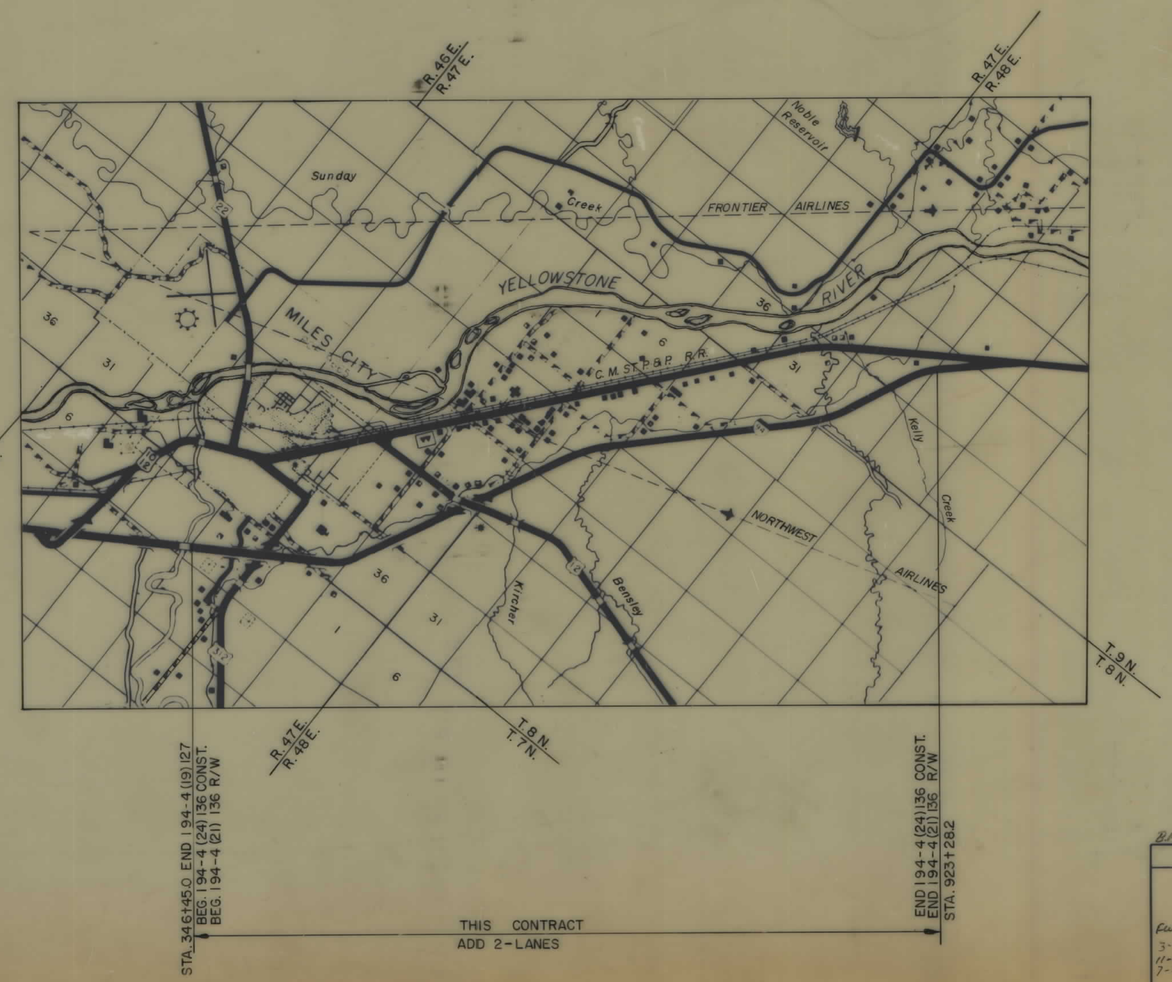

INDEX

PARCEL NO.	OWNERSHIPS	SHEET NO.
1	GEORGE P. & SADIE BABER	4 & 5
2	SIDNEY RAMER	4 & 5
3	STATE OF MONTANA	5
4	AMERICAN OIL CO.	5
5	GENEVIEVE WITCHER & VELMA NORMAN	5
6	OSCAR JOHNSON & M. BERYL STALLARD	5 & 6
7 & 7A	RALPH M. & TERRY R. & KERRY P. HEFFMAN	6 & 7
8	RALPH L. & ELAINE R. FORMAN	8 & 9
9	H-V RANCH CO.	9, 10 & 11
10, 10A	C. G. GLASSCOCK et al	12 & 13
11	DELETED	13 & 14
12	DONALD G. PONTIUS	14
13	DELMAR S. ZEZULA	14 & 15
14	RUDOLPH & LIDWINA HERZOG	15 & 16
⊙ 15	LAWRENCE & MILDRED WOHLGENANT	15 & 16
17A & 17B 16 & 17	CHARLES A. & ALBERTA A. FREDRICKSON	16, 17 & 18
18	ABNER G. & KATHERINE FARNUM	18 & 19
19 & 21	MUGGLI BROTHERS INC.	19 & 20
20 & 22	C.G. GLASSCOCK	19, 20, 21 & 22
* 23	ELMER T. BRINK et al	22
24	LAWRENCE & MILDRED WOHLGENANT	16
25	IRMA OTTOY	11
26	JOHN LOCKIE RANCH, INC.	3 & 4
27	MAX & WALT ZIMMER	4
28	KATHERINE YAMADA	8
⊙ 15	JOE PEILA CONTRACT PURCHASER	
* 23	LYLE & MARGUERITE PETTUS CONTRACT PURCHASER	
29	TEY CANAL (NEGOTIATIONS ONLY)	6, 9, 12, 16, 19
30	CARL & KATHRYN HERZOG	9
31	CALVIN & CLARANCE PRELLER	12
32	DELETED	
33	CHARLES A. FREDRICKSON (SCENIC EASEMENT ONLY)	7

B.P.R. Approval 7-22-70

THE KEN R. WHITE CO.

FWHA	STATE
3-1-71	11-18-71
11-17-71	12-1-71
7-23-74	12-2-71
	1-4-72

STATE HIGHWAY COMMISSION OF MONTANA

APPROVED July 9 1970

STATE HIGHWAY ENGINEER

STATE OF MONTANA REGISTERED No. 1746S LEWIS M. CHITTIM CIVIL ENGINEER AND LAND SURVEYOR

U.S. DEPARTMENT OF TRANSPORTATION
FEDERAL HIGHWAY ADMINISTRATION
BUREAU OF PUBLIC ROADS

APPROVED:

DIVISION ENGINEER — DATE

I 94-4(21)136 SHT 1 OF 22

FED. ROAD DIV. NO.	STATE	F.A.P. NO'S. CONST. NO.	F.A.P. NO'S. R/W NO.	STATE NO.	SHEET NO.	TOTAL SHEETS
8	MONT.	194-4(24)136	194-4(21)136	8944-21	2	22

MILES CITY EAST

OWNERSHIPS

PARCEL	NAME	ADDRESS	TOTAL ACREAGE	GROSS TAKE ACREAGE	P.T.W. ACREAGE	NET TAKE ACREAGE	REMAINDER LEFT	REMAINDER RIGHT	CH. CH. ACREAGE LEFT	CH. CH. ACREAGE RIGHT

PARCEL NO.	OWNER	SHEET NO.
1	GEORGE P. & SADIE F. BABER	4,5
2	SIDNEY RAMER	4,5
3	STATE OF MONTANA	5
4	AMERICAN OIL CO.	5
5	GENEVIEVE WITCHER & VELMA NORMAN	5
6	OSCAR JOHNSON & M. BERYL STALLARD	5,6
7 & 7A	RALPH M. & TERRY R. & KERRY P. HOFFNOU	6,7
8	RALPH L. & ELAINE R. FORMAN	8,9
9	H-V RANCH INC.	9,10,11
10	C. G. GLASSCOCK et al	12,13
11	DELETED	13,14
12	DONALD G. PONTIUS	14
13	DELMAR S. ZEZULA	14,15
14	RUDOLPH & LIDWINA HERZOG	15,16
⊙ 15	LAWRENCE & MILDRED WOHLGENANT	15,16
16 & 17	CHARLES A. & ALBERTA A. FREDRICKSON	16,17,18
18	ABNER G. & KATHERINE FARNUM	18,19
19 & 21	MUGGLI BROTHERS INC.	19,20
20 & 22	C. G. GLASSCOCK et al	19,20,21,22
23	ELMER T. BRINK et al	22
24	LAWRENCE & MILDRED WOHLGENANT	16
25	IRMA OTTOY	11
26	JOHN LOCKIE RANCH INC.	3,4
27	MAX & WALT ZIMMER	4
28	KATHERINE YAMADA	8

⊙ 15 JOE PEILA CONTRACT PURCHASER
✱ 25 LYLE & MARGUERITE PETTUS CONTRACT PURCHASER

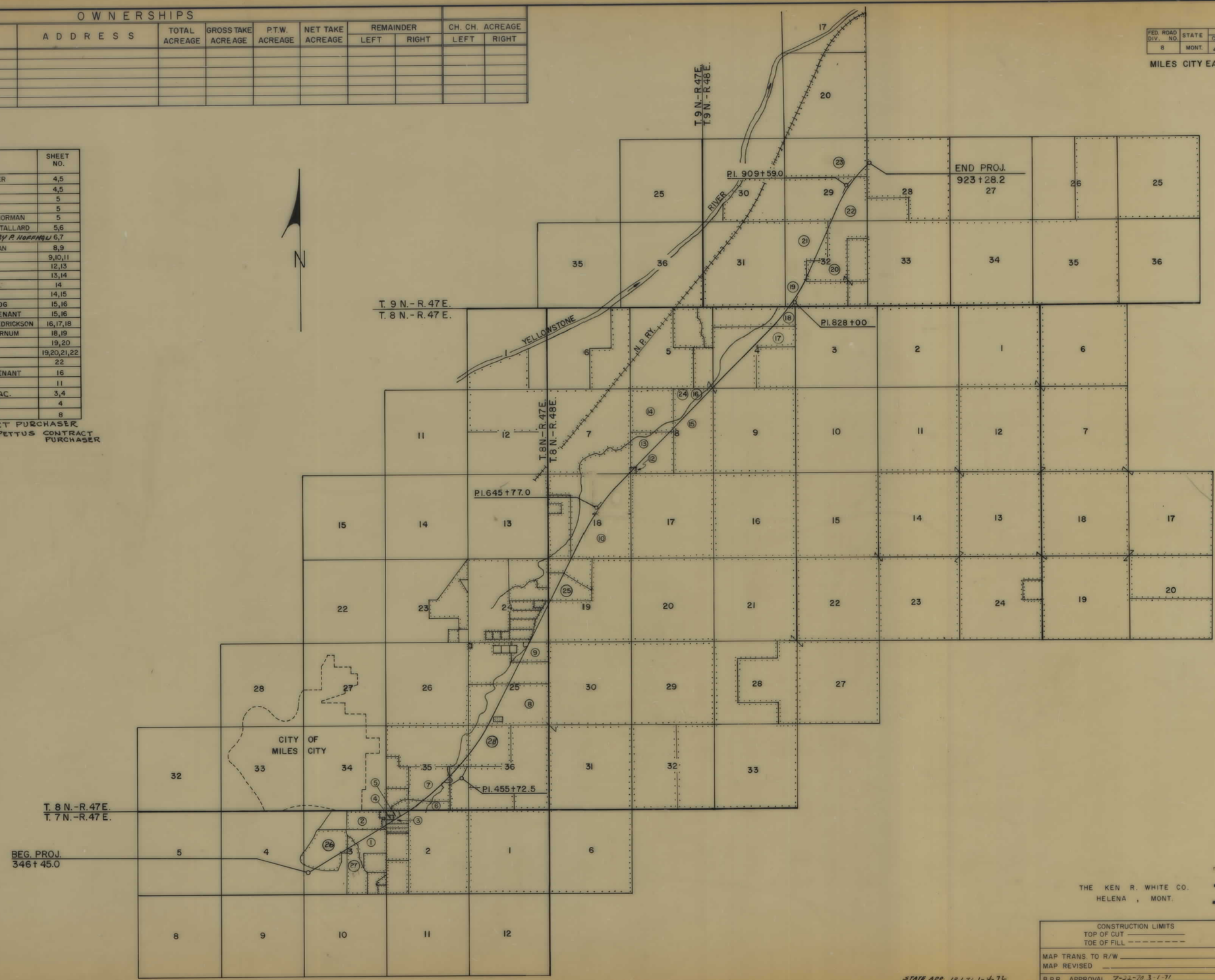

EX. ACCESS CONTROL LIMITS
ACCESS CONTROL FENCE
ACCESS CONTROLLED NOT FENCED

THE KEN R. WHITE CO.
HELENA, MONT.

STATE APP. 12-1-71, 1-4-72

CONSTRUCTION LIMITS
TOP OF CUT
TOE OF FILL
MAP TRANS. TO R/W
MAP REVISED
B.P.R. APPROVAL 7-22-70, 3-1-71

STATE OF MONTANA
STATE HIGHWAY COMMISSION
LAND REQUIRED FOR RIGHT OF WAY
CUSTER COUNTY
SCALE 1"=3000' MAP COMPLETED

194-4(21)136 SHT 2 OF 22

OWNERSHIPS										
PARCEL	NAME	ADDRESS	TOTAL ACREAGE	GROSS TAKE ACREAGE	P.T.W. ACREAGE	NET TAKE ACREAGE	REMAINDER		CH. CH. ACREAGE	
							LEFT	RIGHT	LEFT	RIGHT

FED. ROAD DIV. NO.	STATE	F.A.P. NO'S. CONST. NO.	F.A.P. NO'S. R/W NO.	STATE NO.	SHEET NO.	TOTAL SHEETS
8	MONT.	I 94-4(24)136	I 94-4(21)136	8944-21	3	22

MILES CITY EAST

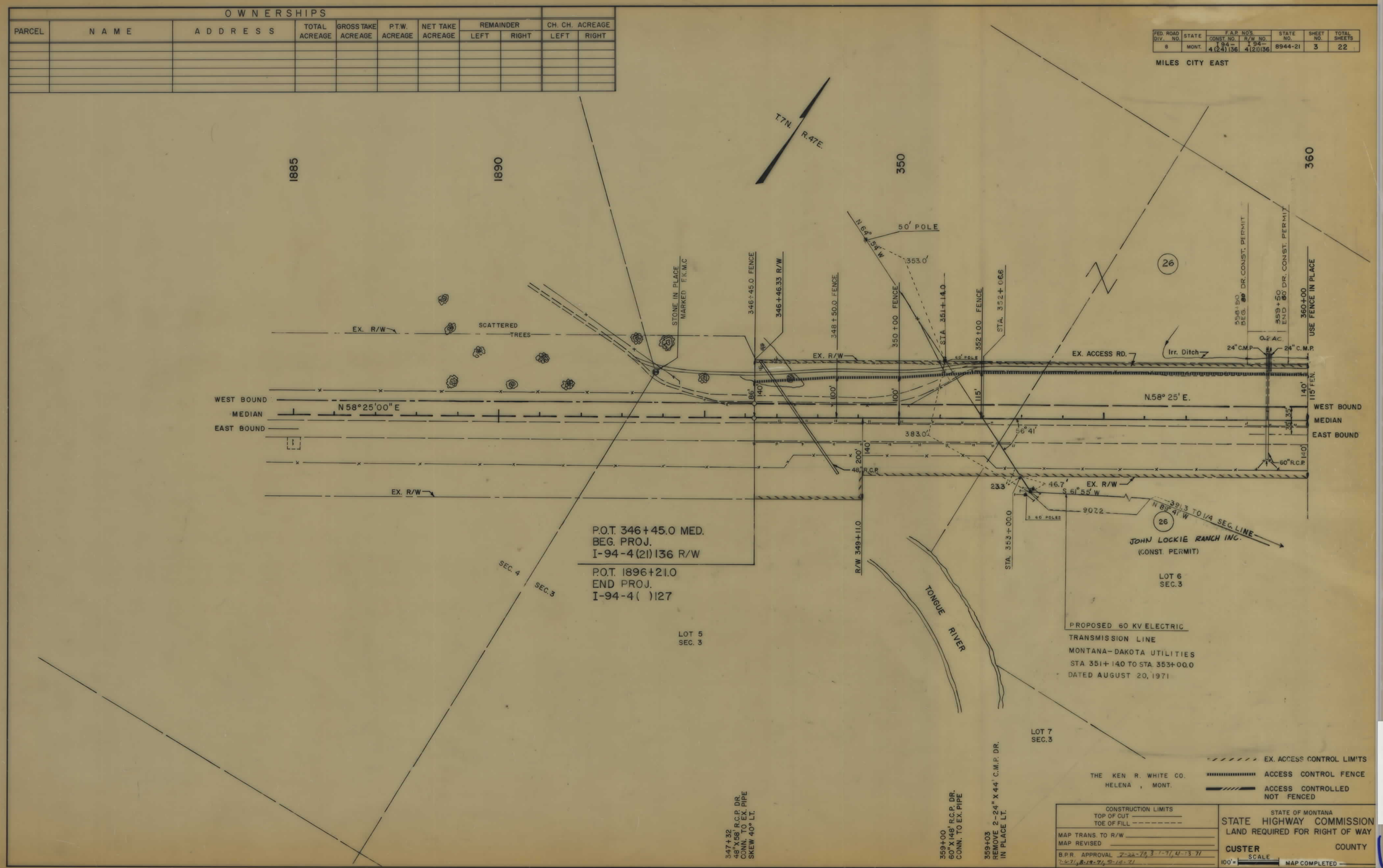

I 94-4(21)136 SHT 3 OF 22

FED. ROAD DIV. NO.	STATE	F.A.P. NO'S. CONST. NO.	F.A.P. NO'S. R/W NO.	STATE NO.	SHEET NO.	TOTAL SHEETS
8	MONT.	I 94-4 (24) 136	I 94-4 (21) 136	8944-21	4	22

MILES CITY EAST

OWNERSHIPS

PARCEL	NAME	ADDRESS	TOTAL ACREAGE	GROSS TAKE ACREAGE	P.T.W. ACREAGE	NET TAKE ACREAGE	REMAINDER LEFT	REMAINDER RIGHT	CONST. PERMIT LEFT	CONST. PERMIT RIGHT
1	GEORGE P. & SADIE F. BABER	RT. 1, BOX 281 MILES CITY MT.	51.0	1.4	0	1.4	11.4	38.2	0.46	0
27	MAX & WALT ZIMMER	MILES CITY, MONT.	86.5	0	0				0.15	0
26	JOHN LOCKIE RANCH INC.	MILES CITY, MONT.	97.6	0	0				0.20	0

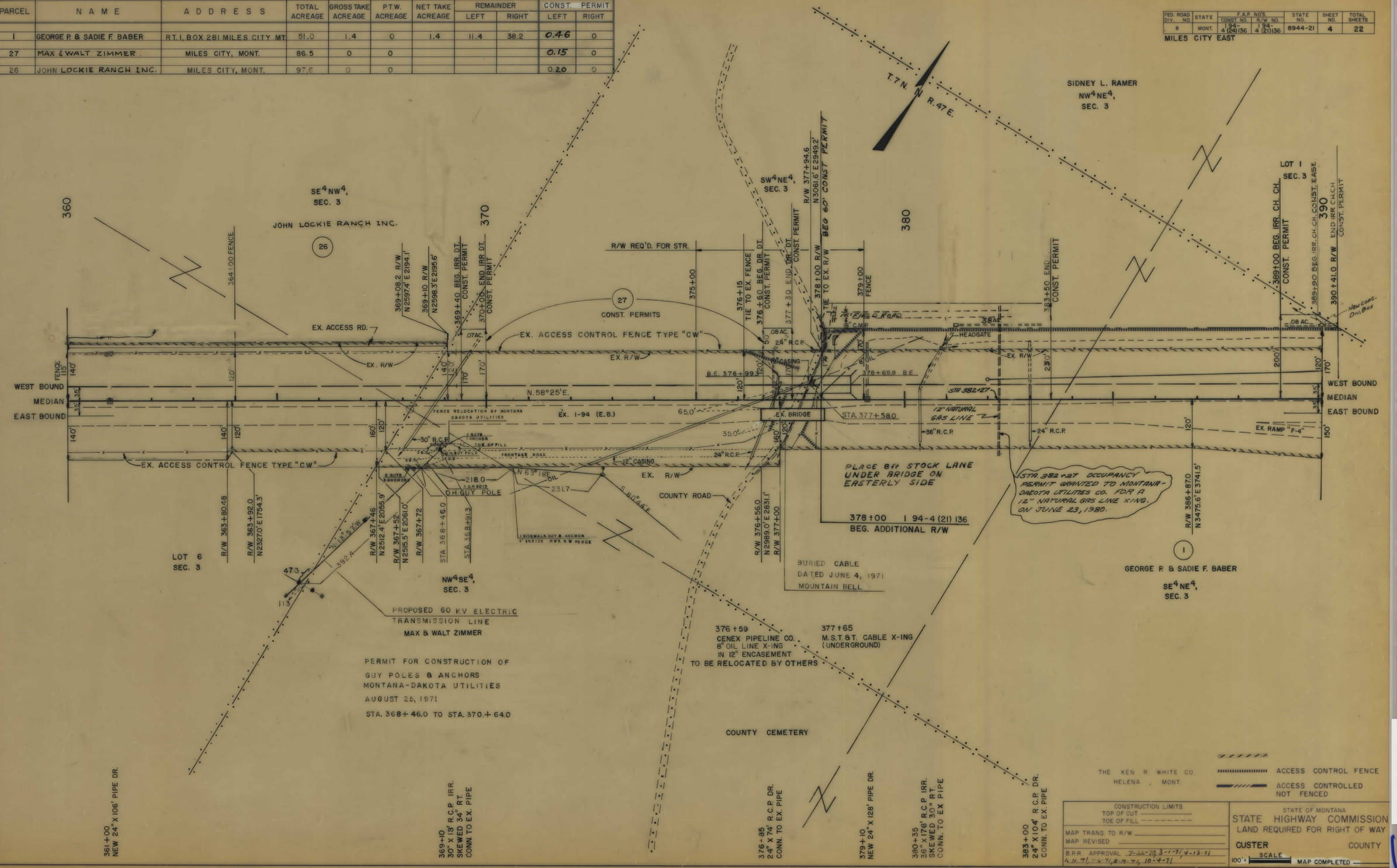

THE KEN R. WHITE CO.
HELENA, MONT.

CONSTRUCTION LIMITS
TOP OF CUT
TOE OF FILL

MAP TRANS. TO R/W
MAP REVISED
B.P.R. APPROVAL 7-22-71, 8-13-71, 9-13-71, 11-11-71, 12-6-71, 8-14-74, 10-4-71

STATE OF MONTANA
STATE HIGHWAY COMMISSION
LAND REQUIRED FOR RIGHT OF WAY
CUSTER COUNTY
100' = SCALE
MAP COMPLETED

I 94-4(21)136 SHT 4 OF 22

FED. ROAD DIV. NO.	STATE	F.A.P. NO'S. CONST. NO.	F.A.P. NO'S. R/W NO.	STATE NO.	SHEET NO.	TOTAL SHEETS
8	MONT.	194-4 (24) 136	194-4 (21) 136	8944-21	5	22

MILES CITY EAST

OWNERSHIPS

PARCEL	NAME	ADDRESS	TOTAL ACREAGE	GROSS TAKE ACREAGE	P.T.W. ACREAGE	NET TAKE ACREAGE	REMAINDER LEFT	REMAINDER RIGHT	CONST. PERMIT	CONST. EASE.
2	SIDNEY RAMER	GEN. DEL., MILES CITY, MONT.	96.9	1.1	0	1.1	95.8	0	0.4	0.09
3	STATE OF MONTANA		19.0	0.3	0	0.3	1.8	16.9		
4	AMERICAN OIL CO	910 SO. MICHIGAN, CHICAGO ILL.	3.1	0.2	0	0.2	2.9	0		
5	GENEVIEVE WITCHER & VELMA NORMAN,	MILES CITY MONT.	6.0	0.4	0	0.4	5.6	0	0.2	
6	OSCAR JOHNSON 1/2 INT.	BOX 597, MILES CITY MONT.	423.1							
	M. BERYL STALLARD AS TRUSTEE FOR SCHRENE M. HUDSON 1/2 INT.									

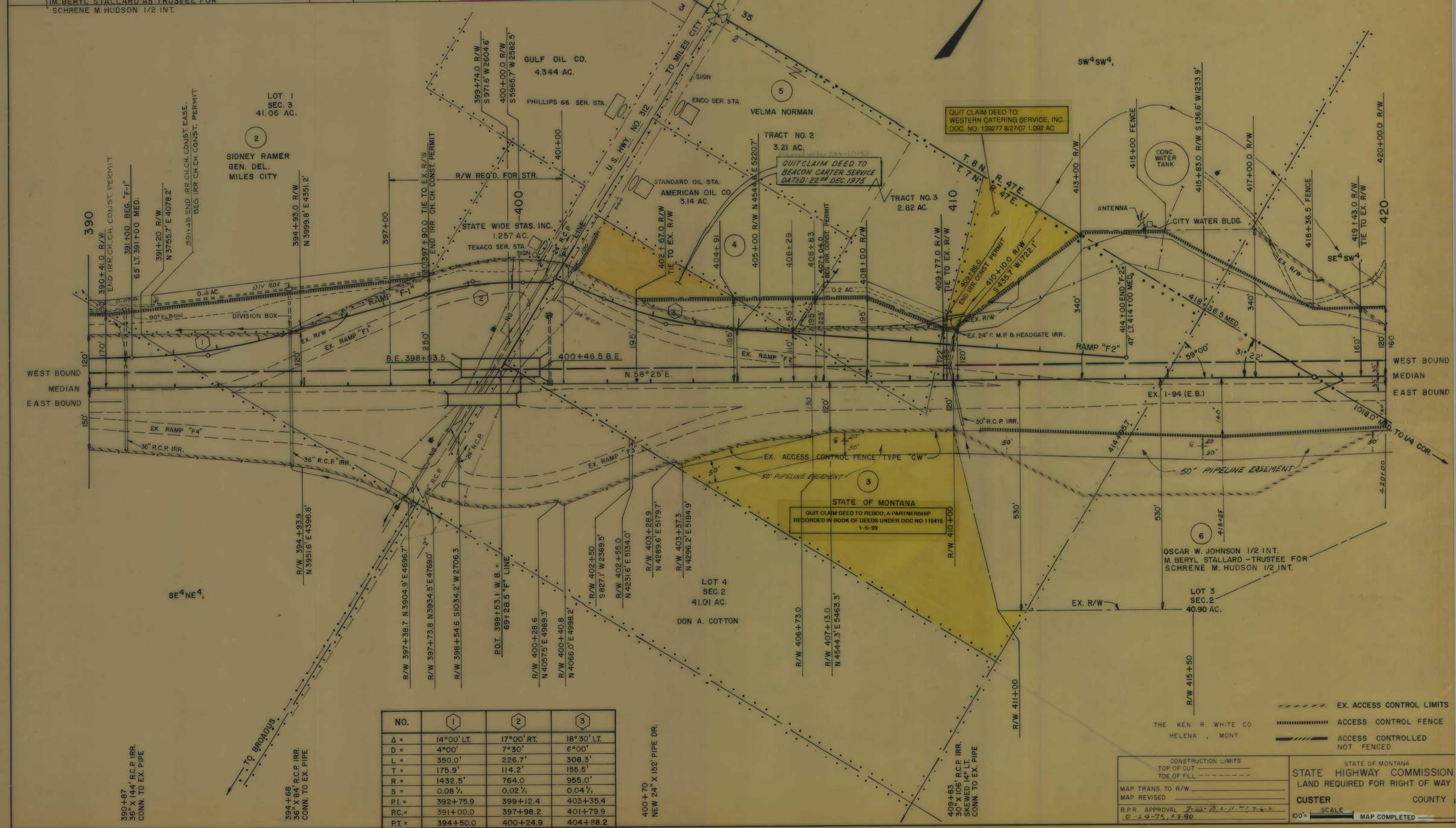

NO.	1	2	3
Δ =	14°00' LT.	17°00' RT.	18°30' LT.
D =	4°00'	7°30'	6°00'
L =	350.0'	226.7'	308.3'
T =	175.9'	114.2'	155.5'
R =	1432.5'	764.0	955.0'
S =	0.08 1/1	0.02 1/1	0.04 1/1
P.I. =	392+75.9	399+12.4	403+35.4
P.C. =	391+00.0	397+98.2	401+79.9
P.T. =	394+50.0	400+24.9	404+88.2

194-4(21)136 SHT 5 OF 22

FED. ROAD DIV. NO.	STATE	F.A.P. NO'S. CONST. NO.	F.A.P. NO'S. R/W NO.	STATE NO.	SHEET NO.	TOTAL SHEETS
8	MONT.	194-4(24)136	194-4(21)136	8944-21	6	22

MILES CITY EAST

OWNERSHIPS

PARCEL	NAME	ADDRESS	TOTAL ACREAGE	GROSS TAKE ACREAGE	P.T.W. ACREAGE	NET TAKE ACREAGE	REMAINDER LEFT	REMAINDER RIGHT	CONST. PERMIT LEFT	CONST. PERMIT RIGHT
6	OSCAR JOHNSON 1/2 INT.	BOX 597, MILES CITY, MONT.	423.1	0.7	0	0.7	4.1	418.3		
	M. BERYL STALLARD AS TRUSTEE FOR									
	SCHRENE M. HUDSON 1/2 INT.									
7 & 7A	RALPH M. & TERRY R. & KERRY P. HOFFMAN	BOX 1813, BILLINGS, MONT.	126.8	2.2	0	2.2	100.9	23.7	46	
29	T & Y CANAL	FOR NEGOTIATION ONLY								

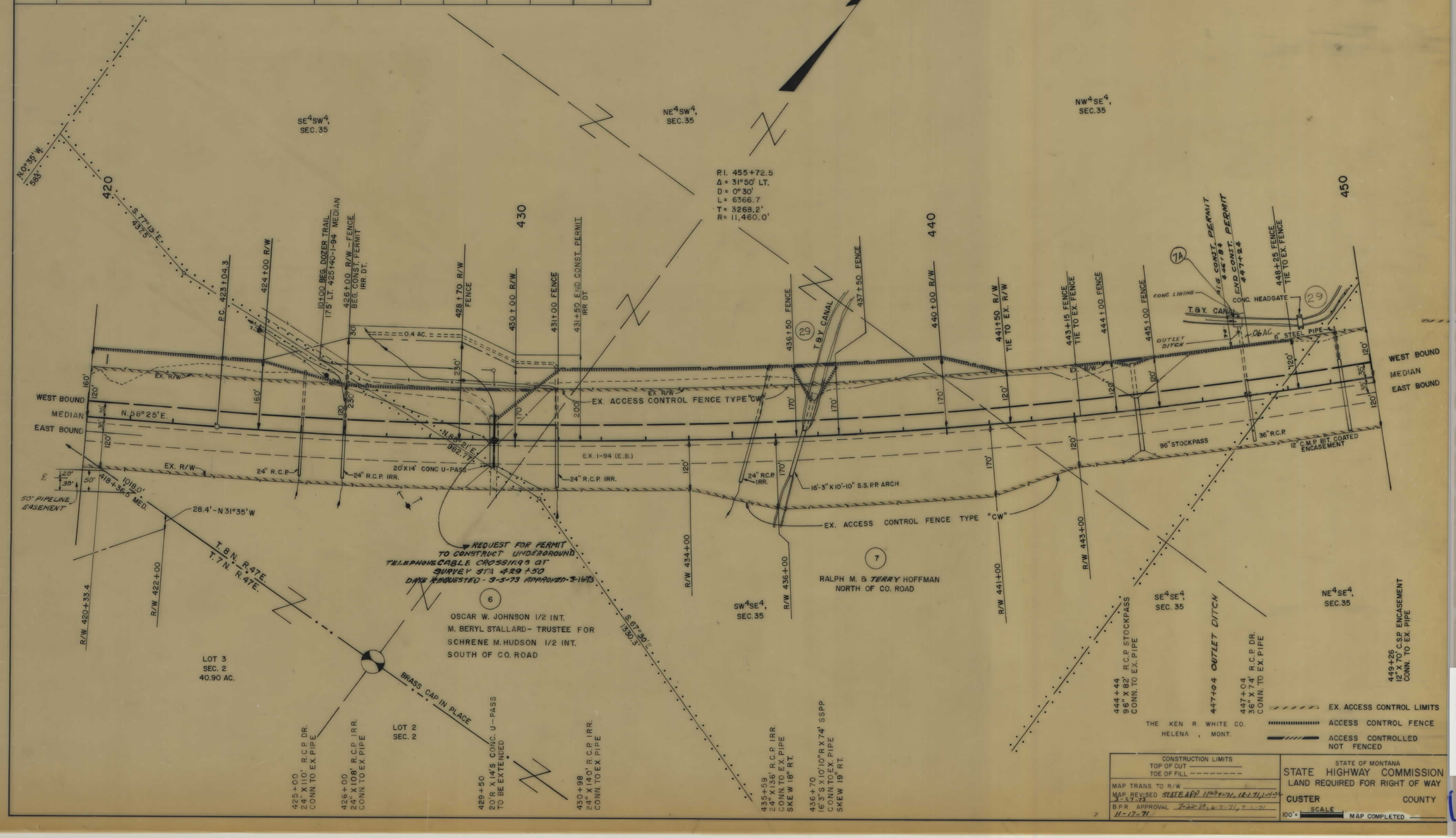

194-4(21)136 SHT 8 OF 22

OWNERSHIPS										
PARCEL	NAME	ADDRESS	TOTAL ACREAGE	GROSS TAKE ACREAGE	P.T.W. ACREAGE	NET TAKE ACREAGE	REMAINDER LEFT	REMAINDER RIGHT	CONST. PERMIT LEFT	CONST. PERMIT RIGHT
33	CHARLES A. FREDRICKSON (SCHLAUTMANN)								.21 AC.	

FED. ROAD DIV. NO.	STATE	F.A.P. NO'S. CONST. NO.	F.A.P. NO'S. R/W NO.	STATE NO.	SHEET NO.	TOTAL SHEETS
8	MONT.	194-4 (24) 136	194-4 (21) 136	8944-21	7	22

MILES CITY EAST

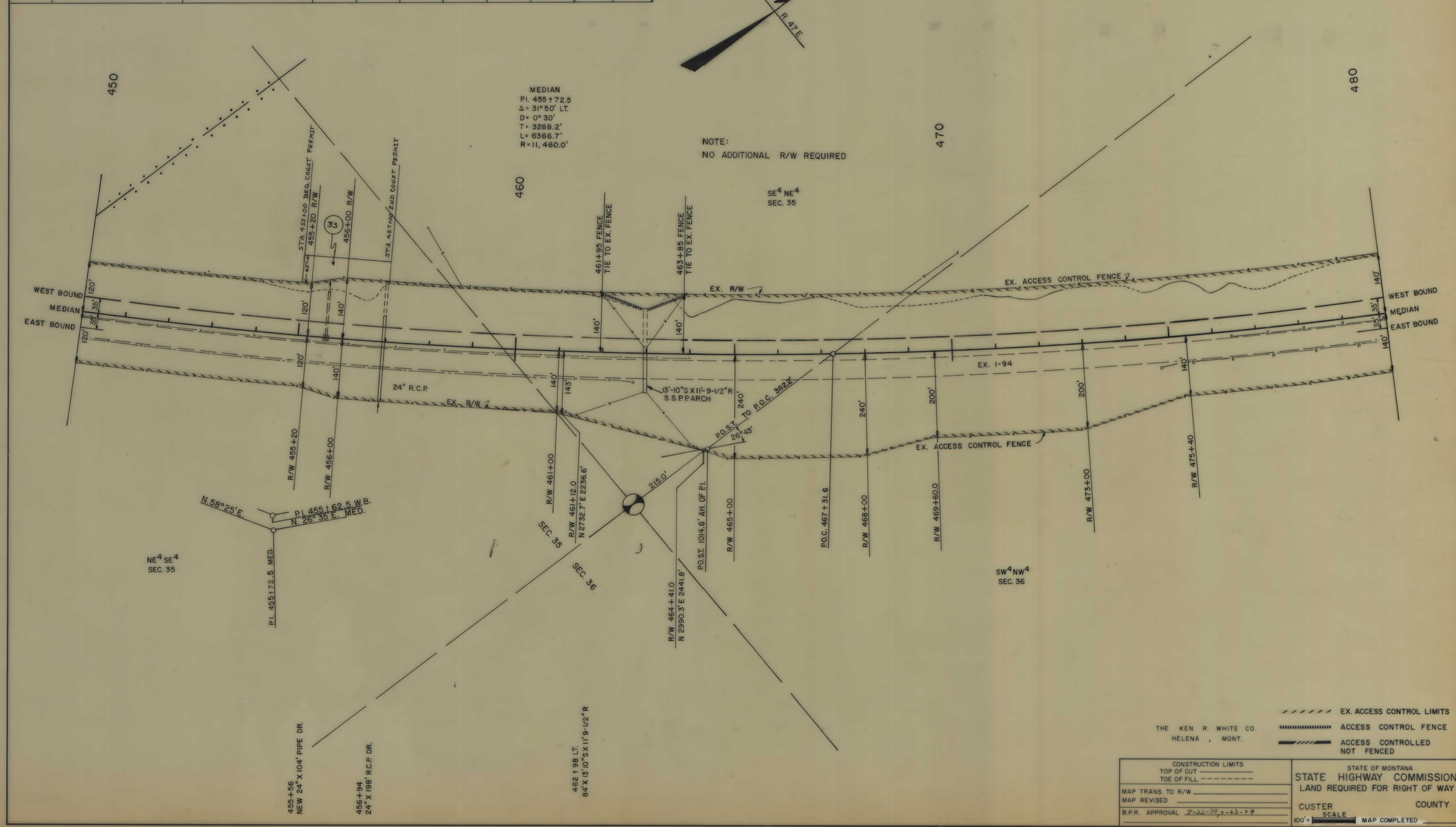

THE KEN R. WHITE CO.
HELENA, MONT.

CONSTRUCTION LIMITS
TOP OF CUT
TOE OF FILL

MAP TRANS. TO R/W
MAP REVISED
B.P.R. APPROVAL 7-22-70, 7-23-79

STATE OF MONTANA
STATE HIGHWAY COMMISSION
LAND REQUIRED FOR RIGHT OF WAY
CUSTER COUNTY
100' = SCALE
MAP COMPLETED

194-4(21)136 SHT 7 OF 22

FED. ROAD DIV. NO.	STATE	F.A.P. NO'S. CONST. NO.	F.A.P. NO'S. R/W NO.	STATE NO.	SHEET NO.	TOTAL SHEETS
8	MONT.	I 94-4(24)136	I 94-4(21)136	8944-21	8	22

MILES CITY EAST

OWNERSHIPS

PARCEL	NAME	ADDRESS	TOTAL ACREAGE	GROSS TAKE ACREAGE	P.T.W. ACREAGE	NET TAKE ACREAGE	REMAINDER LEFT	REMAINDER RIGHT	CONST. PERMIT LEFT	CONST. PERMIT RIGHT
8	RALPH L. & ELAINE R. FORMAN	RTE. I BOX 183, MILES CITY, MONT.	2,196.49	0	0	0	99.85	2,096.64	0.11	0
28	KATHERINE YAMADA	RTE. I, MILES CITY, MONT.		0	0	0			0.09	0

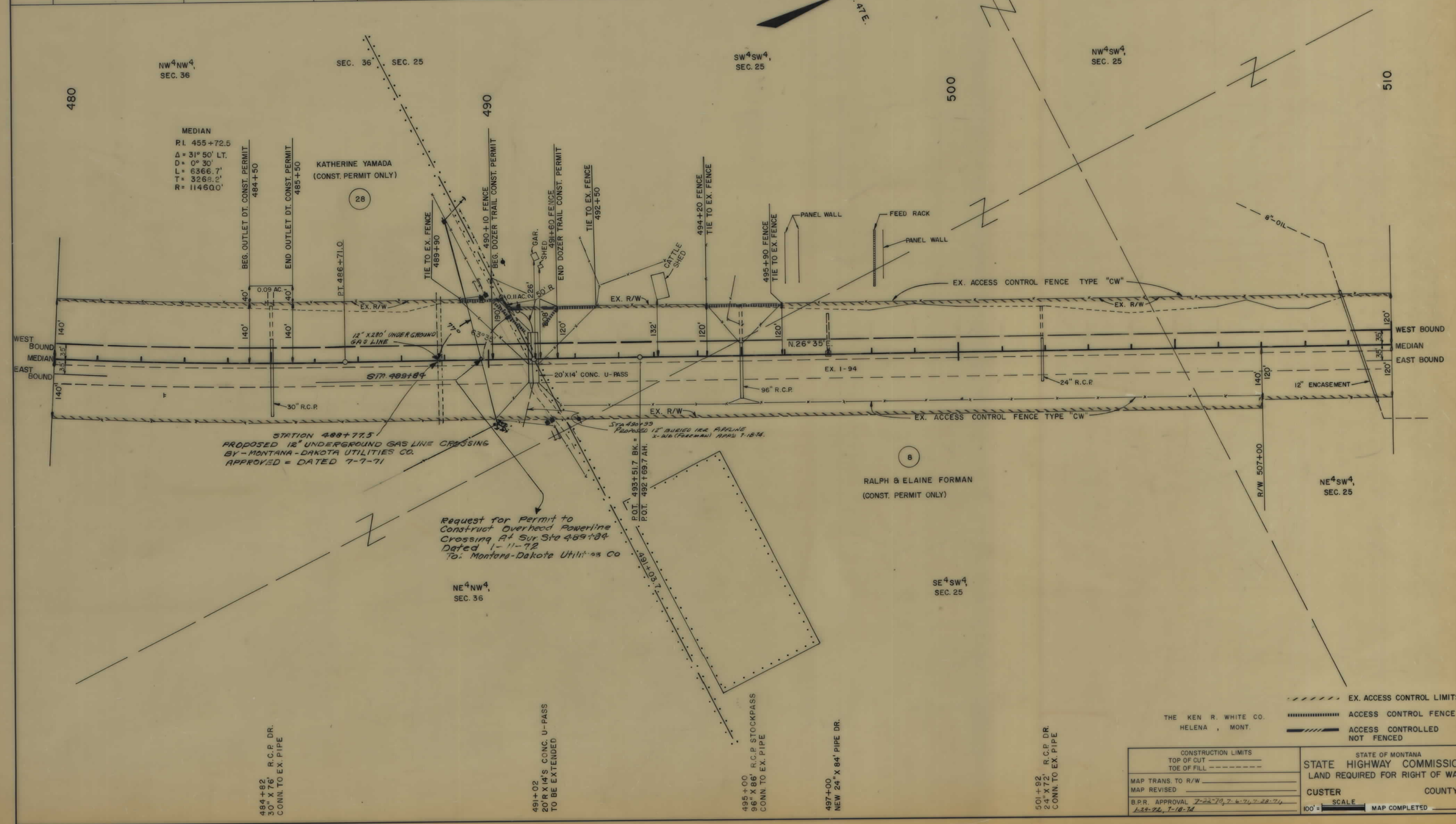

I 94-4(21)136 SHT 8 OF 22

OWNERSHIPS											
PARCEL	NAME	ADDRESS	TOTAL ACREAGE	GROSS TAKE ACREAGE	P.T.W. ACREAGE	NET TAKE ACREAGE	REMAINDER LEFT	REMAINDER RIGHT	CH. CH. ACREAGE LEFT	CH. CH. ACREAGE RIGHT	CONST PERMIT
30	CARL & KATHRYN HERZOG										0.24
29	T&Y CANAL										

FED. ROAD DIV. NO.	STATE	F.A.P. NO'S CONST. NO.	F.A.P. NO'S R/W. NO.	STATE NO.	SHEET NO.	TOTAL SHEETS
8	MONT.	I 94-4 (24) 136	I 94-4 (21) 136	8944-21	9	22

MILES CITY EAST

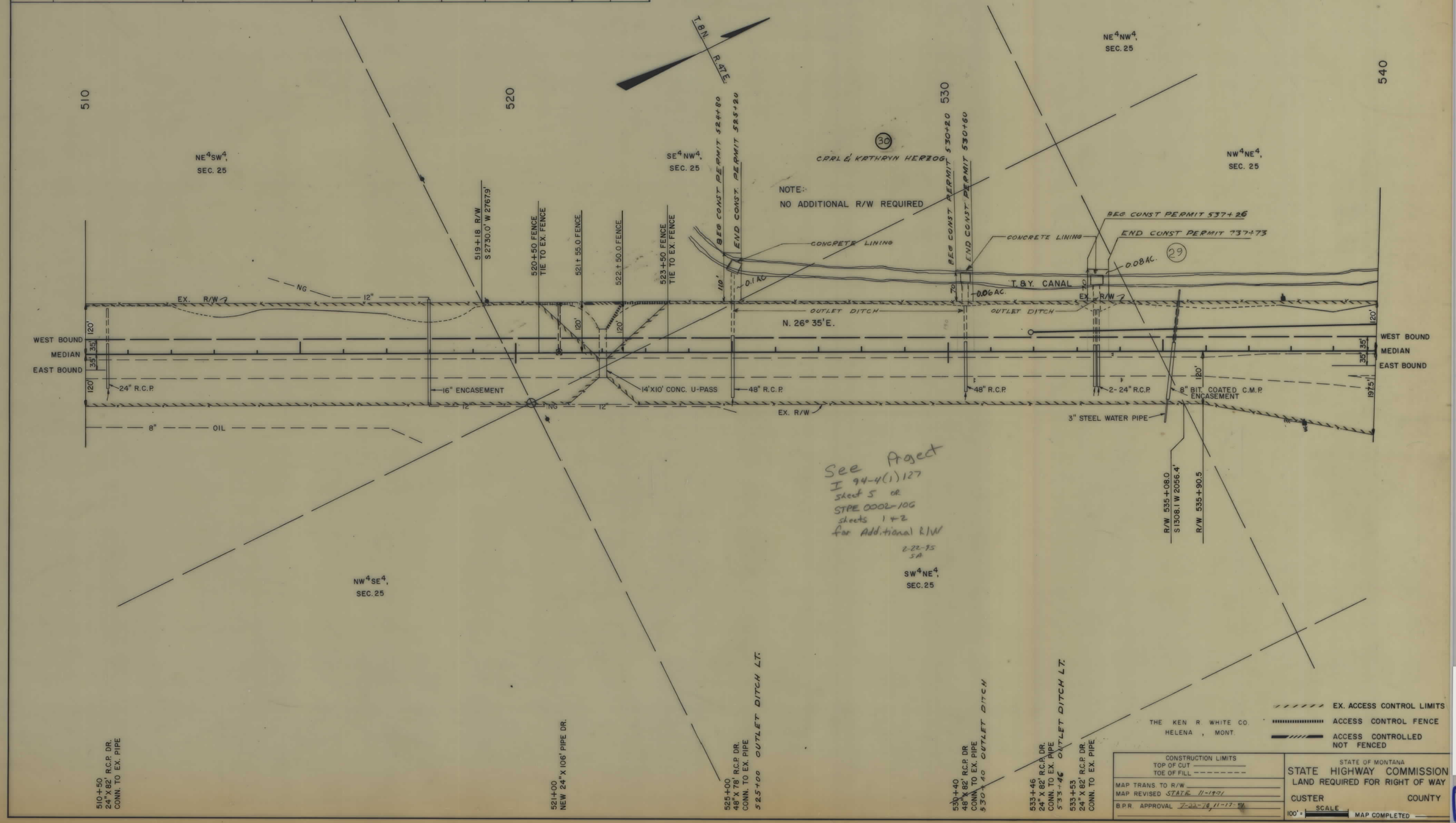

I 94-4(21)136 SHT 9 OF 22

FED. ROAD DIV. NO.	STATE	F.A.P. NO'S. CONST. NO.	F.A.P. NO'S. R/W NO.	STATE NO.	SHEET NO.	TOTAL SHEETS
8	MONT.	I 94-4(24)136	I 94-4(21)136	8944-21	10	22

MILES CITY EAST

OWNERSHIPS

PARCEL	NAME	ADDRESS	TOTAL ACREAGE	GROSS TAKE ACREAGE	P.T.W. ACREAGE	NET TAKE ACREAGE	REMAINDER LEFT	REMAINDER RIGHT	CH. CH. ACREAGE LEFT	CH. CH. ACREAGE RIGHT
9	H-V RANCH INC	BOX 215 MILES CITY MONT.	4,224.5	1.2	0	1.2	534.8	3,688.5		
29	T&Y CANAL	FOR NEGOTIATION ONLY								

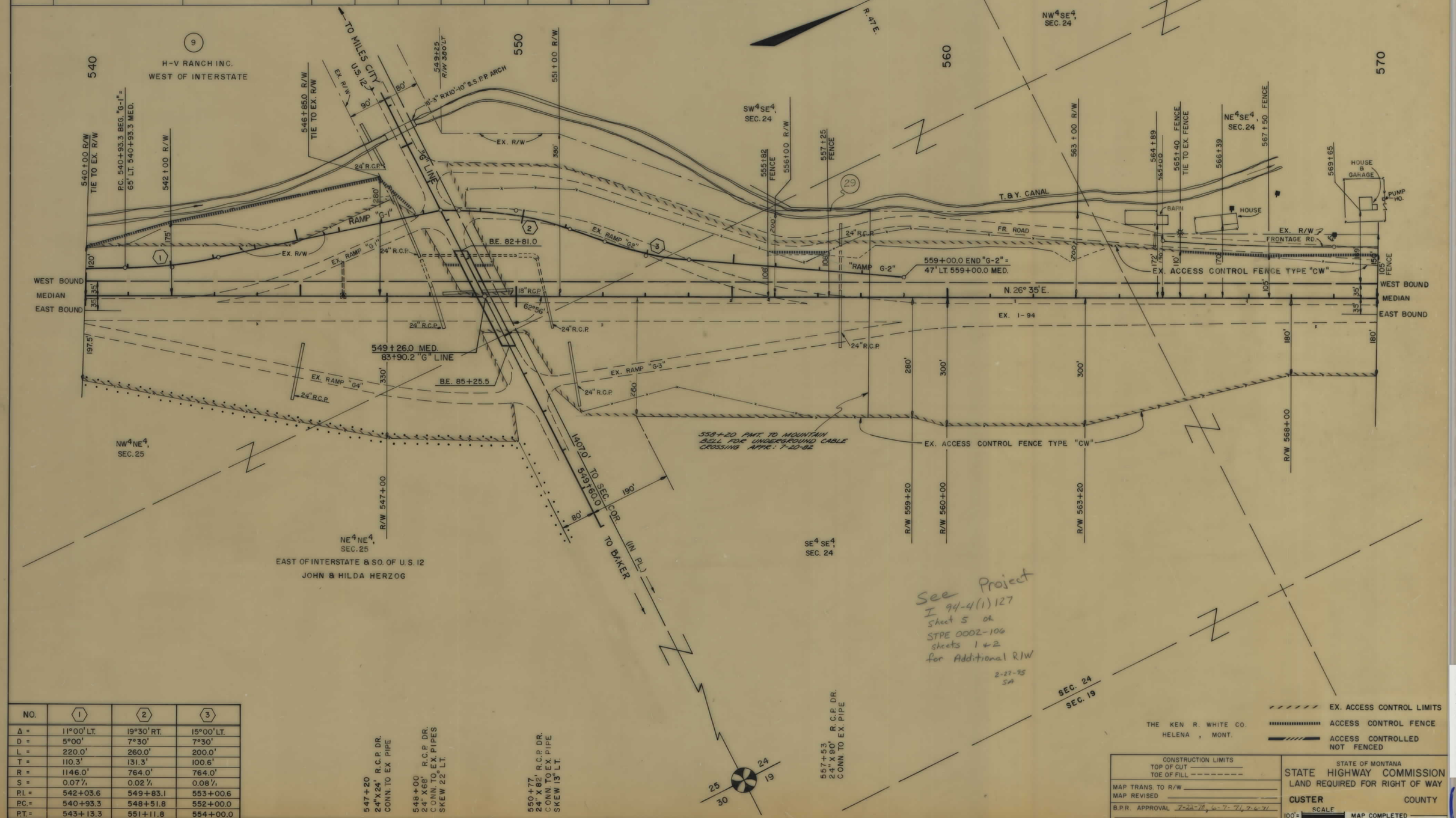

NO.	1	2	3
Δ =	11°00' LT.	19°30' RT.	15°00' LT.
D =	5°00'	7°30'	7°30'
L =	220.0'	260.0'	200.0'
T =	110.3'	131.3'	100.6'
R =	1146.0'	764.0'	764.0'
S =	0.07 %	0.02 %	0.08 %
P.I. =	542+03.6	549+83.1	553+00.6
P.C. =	540+93.3	548+51.8	552+00.0
P.T. =	543+13.3	551+11.8	554+00.0

547+20 24" X 24' R.C.P. DR. CONN. TO EX. PIPE

548+00 24" X 68' R.C.P. DR. CONN. TO EX. PIPES SKEW 22° LT.

550+77 24" X 82' R.C.P. DR. CONN. TO EX. PIPE SKEW 13° LT.

557+53 24" X 90' R.C.P. DR. CONN. TO EX. PIPE

THE KEN R. WHITE CO.
HELENA, MONT.

EX. ACCESS CONTROL LIMITS
ACCESS CONTROL FENCE
ACCESS CONTROLLED NOT FENCED

CONSTRUCTION LIMITS
TOP OF CUT
TOE OF FILL
MAP TRANS. TO R/W
MAP REVISED
B.P.R. APPROVAL 7-23-70, 6-7-71, 7-6-71

STATE OF MONTANA
STATE HIGHWAY COMMISSION
LAND REQUIRED FOR RIGHT OF WAY
CUSTER COUNTY
100' = SCALE
MAP COMPLETED

194-4(21)136 SHT 10 OF 22

FED. ROAD DIV. NO.	STATE	F.A.P. NO'S. CONST. NO.	F.A.P. NO'S. R/W NO.	STATE NO.	SHEET NO.	TOTAL SHEETS
8	MONT.	I 94-4(24) 136	I 94-4(21)136	8944-21	11	22

MILES CITY EAST

OWNERSHIPS

PARCEL	NAME	ADDRESS	TOTAL ACREAGE	GROSS TAKE ACREAGE	P.T.W. ACREAGE	NET TAKE ACREAGE	REMAINDER LEFT	REMAINDER RIGHT	CONST. PERMIT LEFT	CONST. PERMIT RIGHT
25	IRMA OTTOY 1506	PALMER ST. MILES CITY, MONT.	169.0	0	9.0	0	102.9	57.1	0.7	0

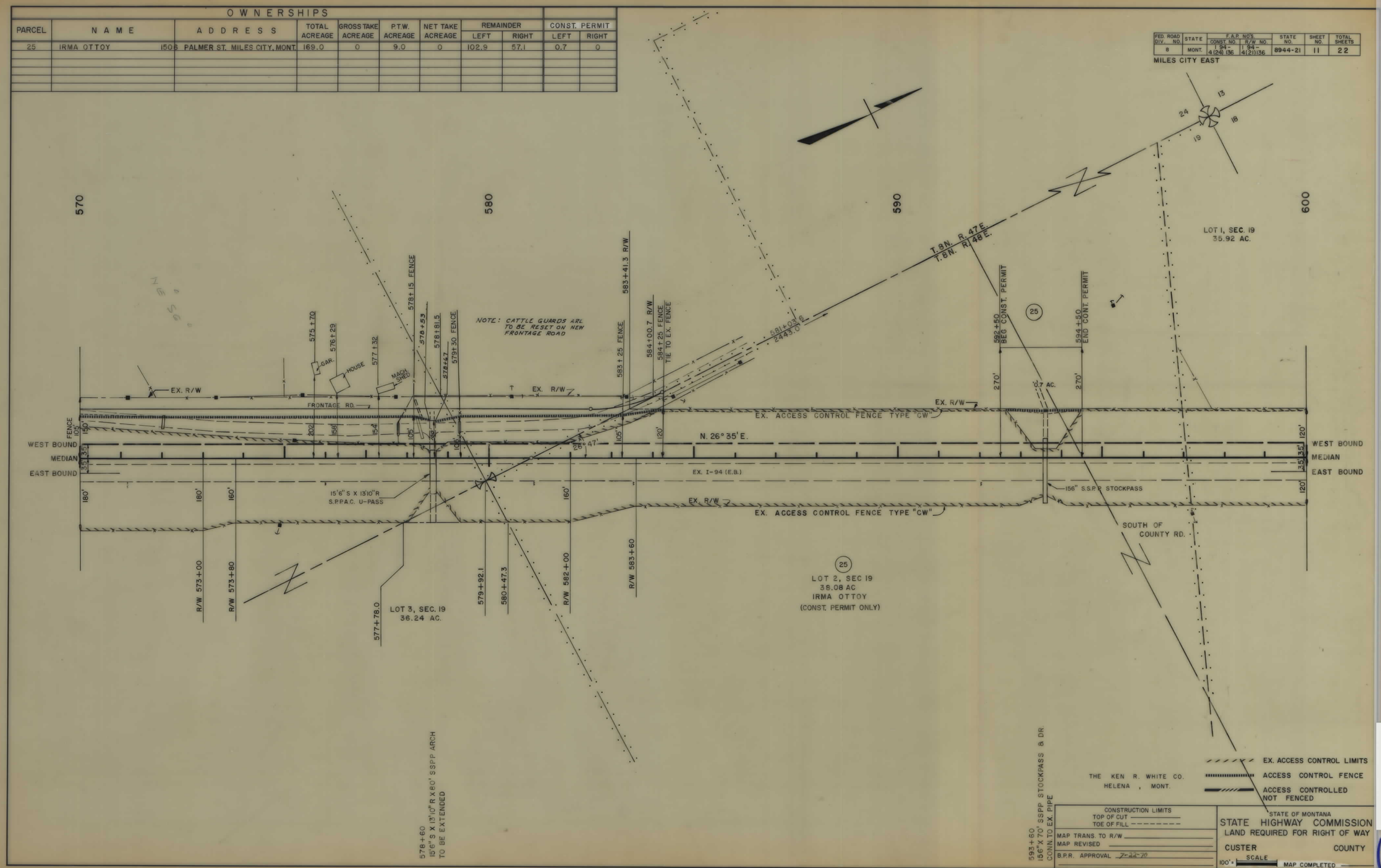

I 94-4(21)136 SHT 11 OF 22

FED. ROAD DIV. NO.	STATE	F.A.P. NO'S. CONST. NO.	F.A.P. NO'S. R/W NO.	STATE NO.	SHEET NO.	TOTAL SHEETS
8	MONT.	194-4 (24)136	194-4 (21)136	8944-21	12	22

MILES CITY EAST

OWNERSHIPS

PARCEL	NAME	ADDRESS	TOTAL ACREAGE	GROSS TAKE ACREAGE	P.T.W. ACREAGE	NET TAKE ACREAGE	REMAINDER LEFT	REMAINDER RIGHT	CH. CH. ACREAGE LEFT	CH. CH. ACREAGE RIGHT	CONST. PERMIT
31	CALVIN C. & CLARRANCE PRELLER										0.4 LT.
10A	G.G. GLASSCOCK ET. AL.										0.04 LT.
29	T & Y CANAL										
32	DELETED										

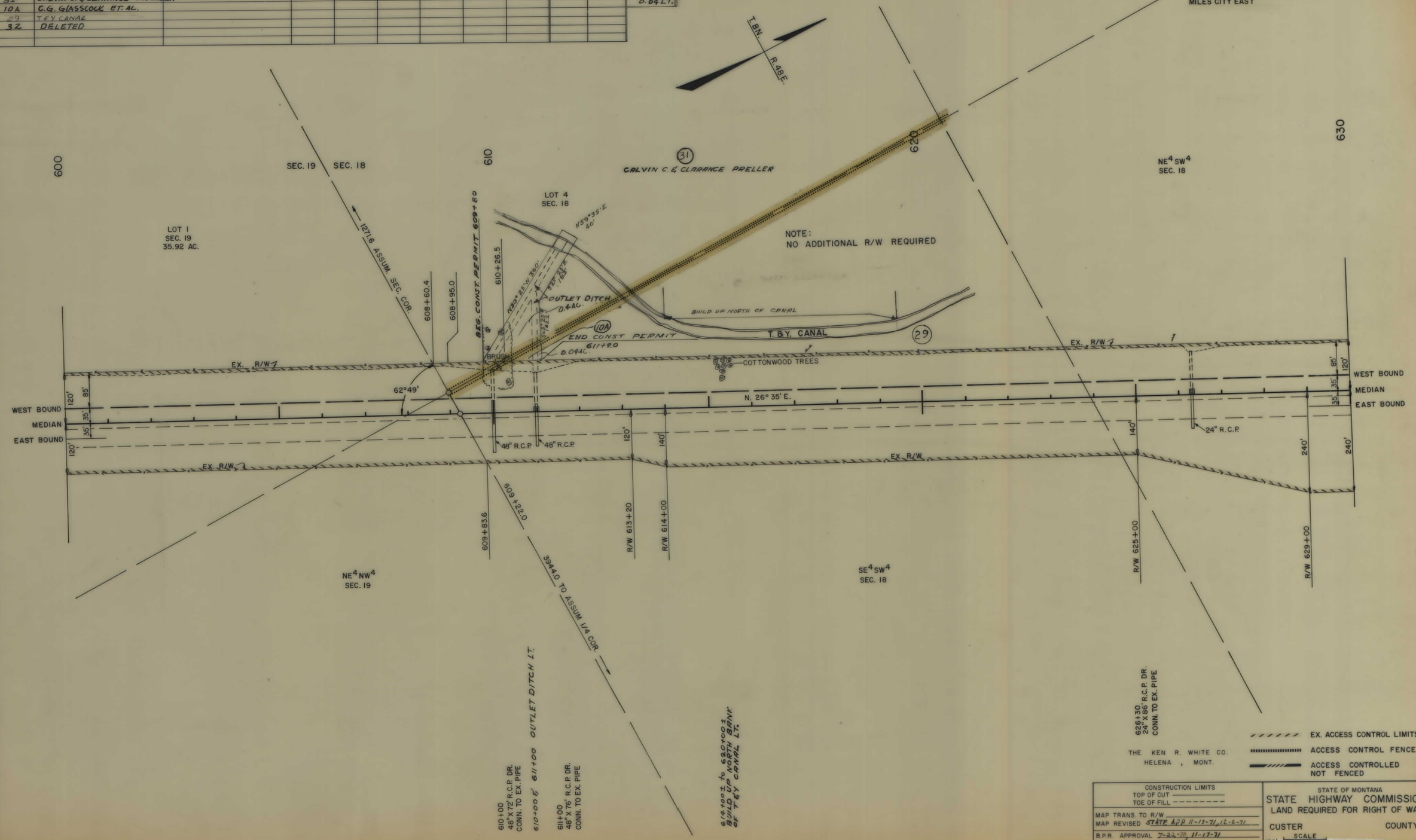

THE KEN R. WHITE CO.
HELENA, MONT.

CONSTRUCTION LIMITS
TOP OF CUT
TOE OF FILL

MAP TRANS. TO R/W
MAP REVISED STATE APP 11-19-71, 12-2-71
B.P.R. APPROVAL 7-22-70, 11-17-71

STATE OF MONTANA
STATE HIGHWAY COMMISSION
LAND REQUIRED FOR RIGHT OF WAY

CUSTER COUNTY

100'= SCALE

MAP COMPLETED

194-4(21)136 SHT 12 OF 22

OWNERSHIPS										
PARCEL	NAME	ADDRESS	TOTAL ACREAGE	GROSS TAKE ACREAGE	P.T.W. ACREAGE	NET TAKE ACREAGE	REMAINDER LEFT	REMAINDER RIGHT	CH. CH. ACREAGE LEFT	CH. CH. ACREAGE RIGHT
10	C. G. GLASSCOCK et al	BOX 151 MILES CITY, MONT.	SEE	SHEET	#	14				
11	DELETED									

FED. ROAD DIV. NO.	STATE	F.A.P. NO'S. CONST. NO.	F.A.P. NO'S. R/W NO.	STATE NO.	SHEET NO.	TOTAL SHEETS
8	MONT.	I 94-4(24)136	I 94-4(21)136	8944-21	13	22

MILES CITY EAST

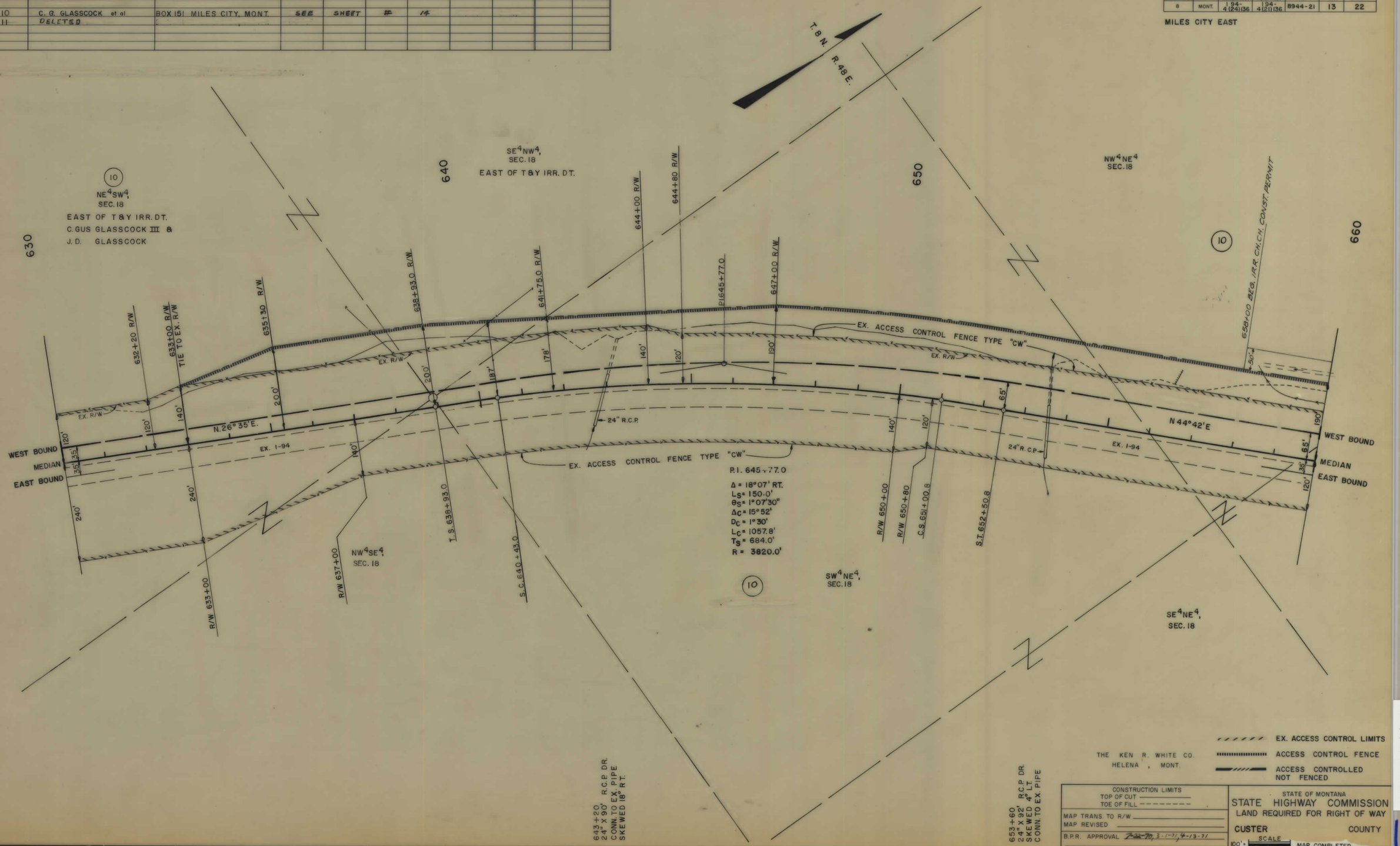

I 94-4(21)136 SHT 13 OF 22

FED. ROAD DIV. NO.	STATE	F.A.P. NO'S. CONST. NO.	F.A.P. NO'S. R/W NO.	STATE NO.	SHEET NO.	TOTAL SHEETS
8	MONT.	194-4(24)136	194-4(21)136	8944-21	14	22

OWNERSHIPS

PARCEL	NAME	ADDRESS	TOTAL ACREAGE	GROSS TAKE ACREAGE	P.T.W. ACREAGE	NET TAKE ACREAGE	REMAINDER LEFT	REMAINDER RIGHT	CONST. PERMIT LEFT	CONST. PERMIT RIGHT
10	C.G. GLASSCOCK et al	BOX 151 MILES CITY MONT	1218.7	5.7	0	5.7	304.7	908.3	1.4	
13	DELMAR S. ZEZULA	RTE. 1, BOX 160 MILES CITY MONT	139.3							
12	DONALD G. PONTIUS	BOX 655 MILES CITY MT	3.6	0.1	0	0.1	0	3.5		

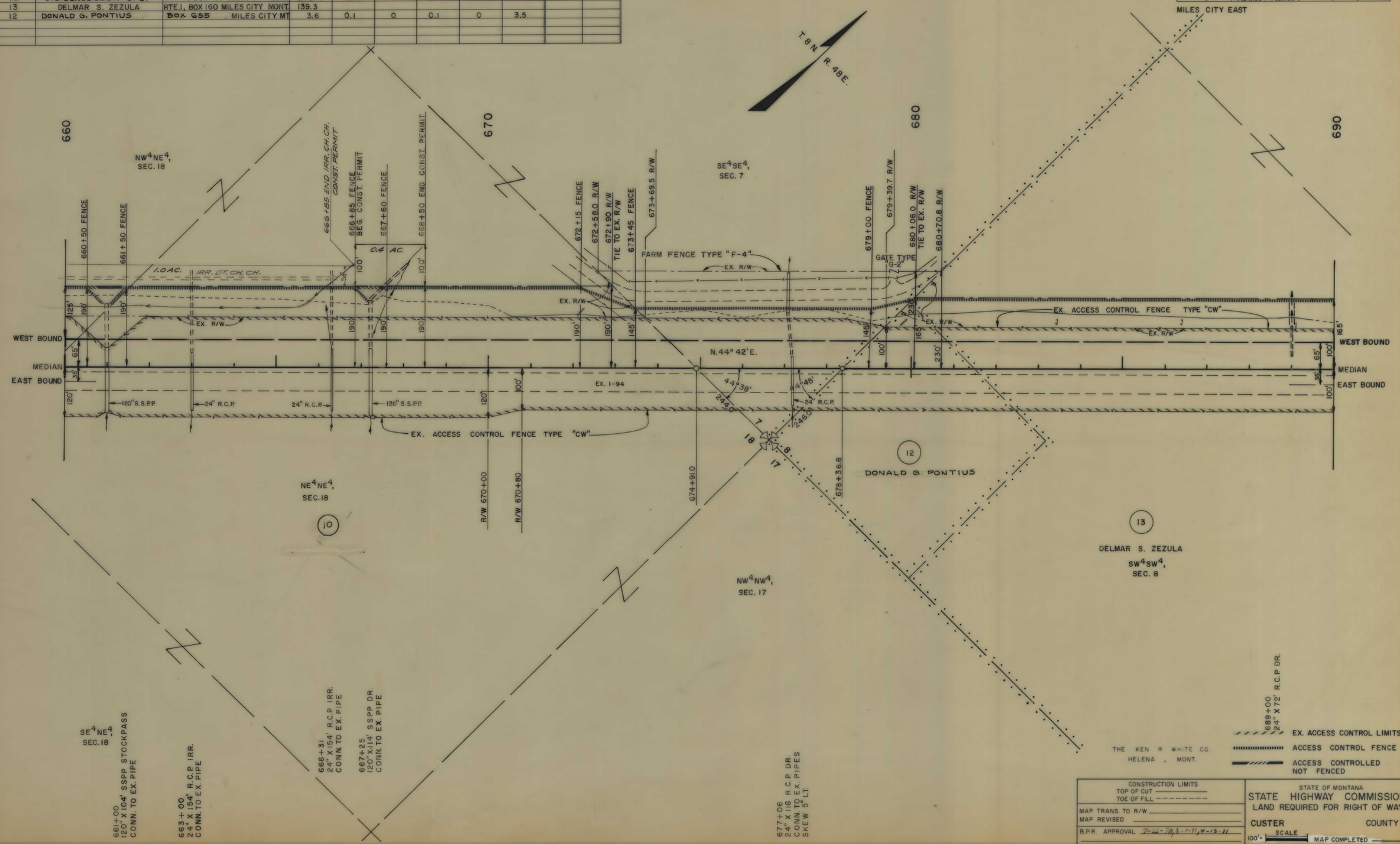

194-4(21)136 SHT 14 OF 22

OWNERSHIPS										
PARCEL	NAME	ADDRESS	TOTAL ACREAGE	GROSS TAKE ACREAGE	P.T.W. ACREAGE	NET TAKE ACREAGE	REMAINDER		CH. CH. ACREAGE	
							LEFT	RIGHT	LEFT	RIGHT
13	DELMAR S. ZEZULA	RTE. I, BOX 160 MILES CITY MONT.	139.3	3.9	0	3.9	52.0	83.4		
14	RUDOLPH & LIDWINA HERZOG	RTE. I BOX 158, MILES CITY MONT.	158.8	0.4	0	0.4	158.2	0.2		
⊙ 15	LAWRENCE & MILDRED WOHLGENANT	1122 NO. LAKE AVE. MILES CITY	299.7							

⊙ JOE PEILA BOX 157, MILES CITY, MONT. CONTRACT PURCHASER

FED. ROAD DIV. NO.	STATE	F.A.P. NO'S. CONST. NO.	F.A.P. NO'S. R/W NO.	STATE NO.	SHEET NO.	TOTAL SHEETS
8	MONT.	94-4(24)136	94-4(21)136	8944-21	15	22

MILES CITY EAST

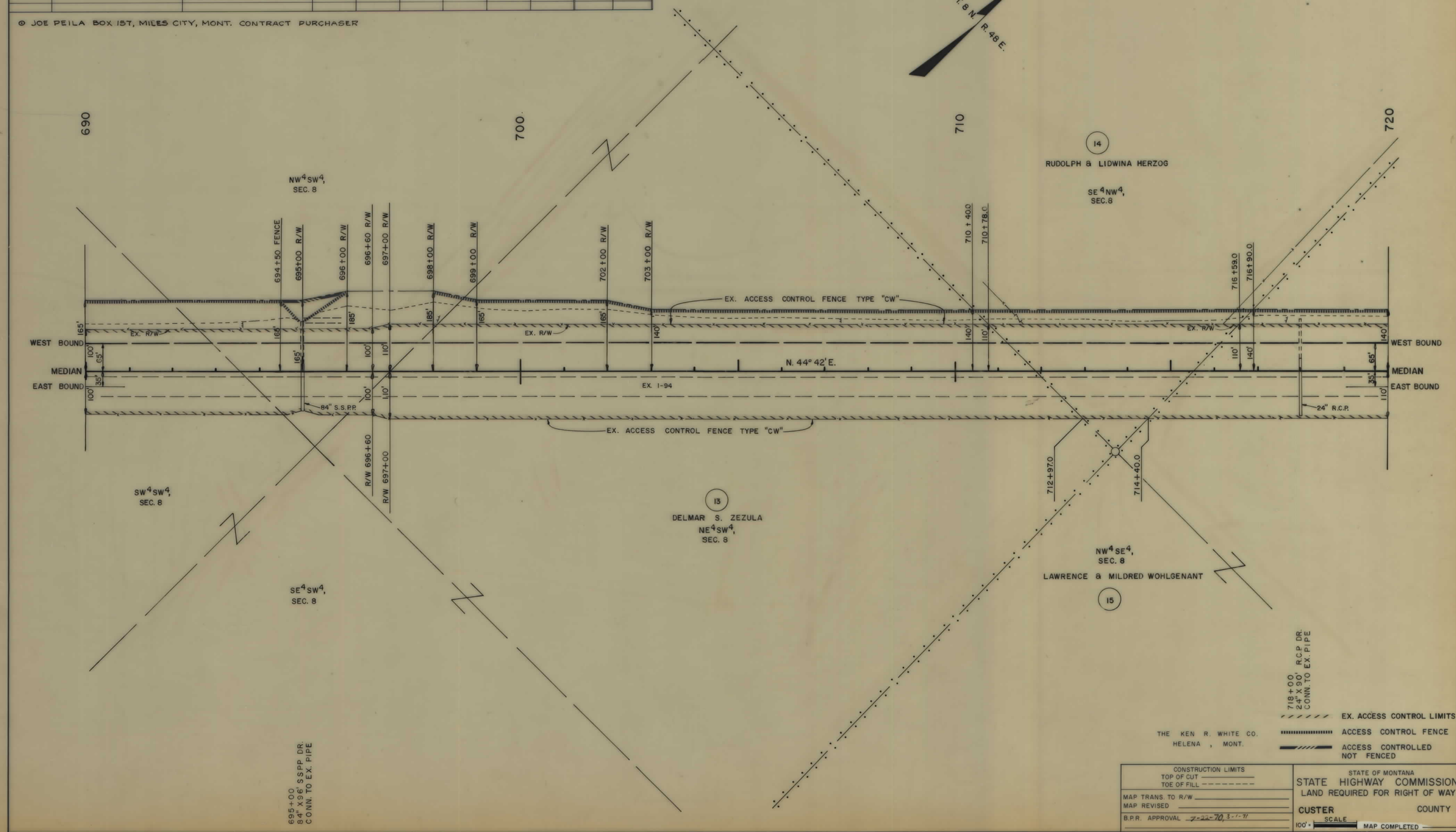

194-4(21)136 SHT 15 OF 22

FED. ROAD DIV. NO.	STATE	F.A.P. NO'S. CONST. NO.	F.A.P. NO'S. R/W NO.	STATE NO.	SHEET NO.	TOTAL SHEETS
8	MONT.	I 94-4(24)136	I 94-4(21)136	8944-21	16	22

MILES CITY EAST

OWNERSHIPS

PARCEL	NAME	ADDRESS	TOTAL ACREAGE	GROSS TAKE ACREAGE	P.T.W. ACREAGE	NET TAKE ACREAGE	REMAINDER LEFT	REMAINDER RIGHT	CH. CH. ACREAGE LEFT	CH. CH. ACREAGE RIGHT	CONSTR. PERMIT
⊙ 15	LAWRENCE & MILDRED WOHLGENANT	RTE.1 BOX 157, MILES CITY MONT.	299.7	1.7	0	1.7	53.1	244.9			0.21
16	CHARLES & ALBERTA FREDRICKSON	RTE.1 BOX 156, MILES CITY MONT.	0.568	0.568	0	0.568	0	0.758			ACCESS TRAILS
17 & 17B	CHARLES & ALBERTA FREDRICKSON	RTE.1, BOX 156, MILES CITY MONT.							0.8		0.07 AC.
* 24	LAWRENCE & MILDRED WOHLGENANT	RTE. 1 BOX 157, MILES CITY MONT.		0.49		0.49					
29	T & Y CANAL										

⊙ JOE PEILA BOX 157, MILES CITY MONT. CONTRACT PURCHASER
* NOTE: 30' STRIP, ACCESS TRAIL - DEED DIRECT- WOHLGENANT TO FREDRICKSON.

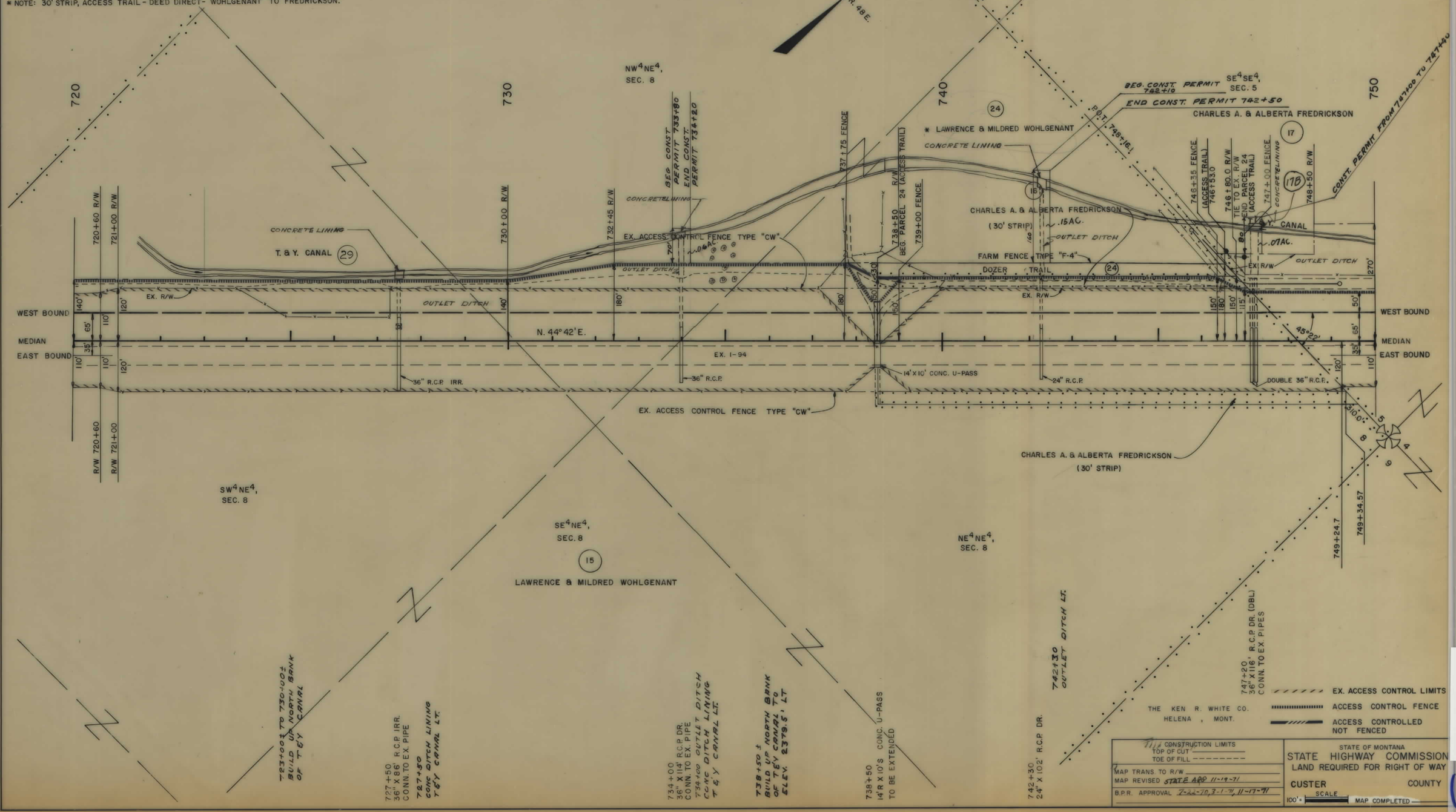

I 94-4(21)136 SHT 16 OF 22

OWNERSHIPS											
PARCEL	NAME	ADDRESS	TOTAL ACREAGE	GROSS TAKE ACREAGE	P.T.W. ACREAGE	NET TAKE ACREAGE	REMAINDER LEFT	REMAINDER RIGHT	CH. CH. ACREAGE LEFT	CH. CH. ACREAGE RIGHT	CONST. PERMIT
17 & 17A	CHARLES & ALBERTA FREDRICKSON	RTE. 1 BOX 156, MILES CITY MONT.	1,004.1						0.8		0.14
29	T&Y CANAL	FOR NEGOTIATION ONLY									

FED. ROAD DIV. NO.	STATE	F.A.P. NO'S. CONST. NO.	F.A.P. NO'S. R/W. NO.	STATE NO.	SHEET NO.	TOTAL SHEETS
8	MONT.	194-4(24)136	194-4(21)136	8944-21	17	22

MILES CITY EAST

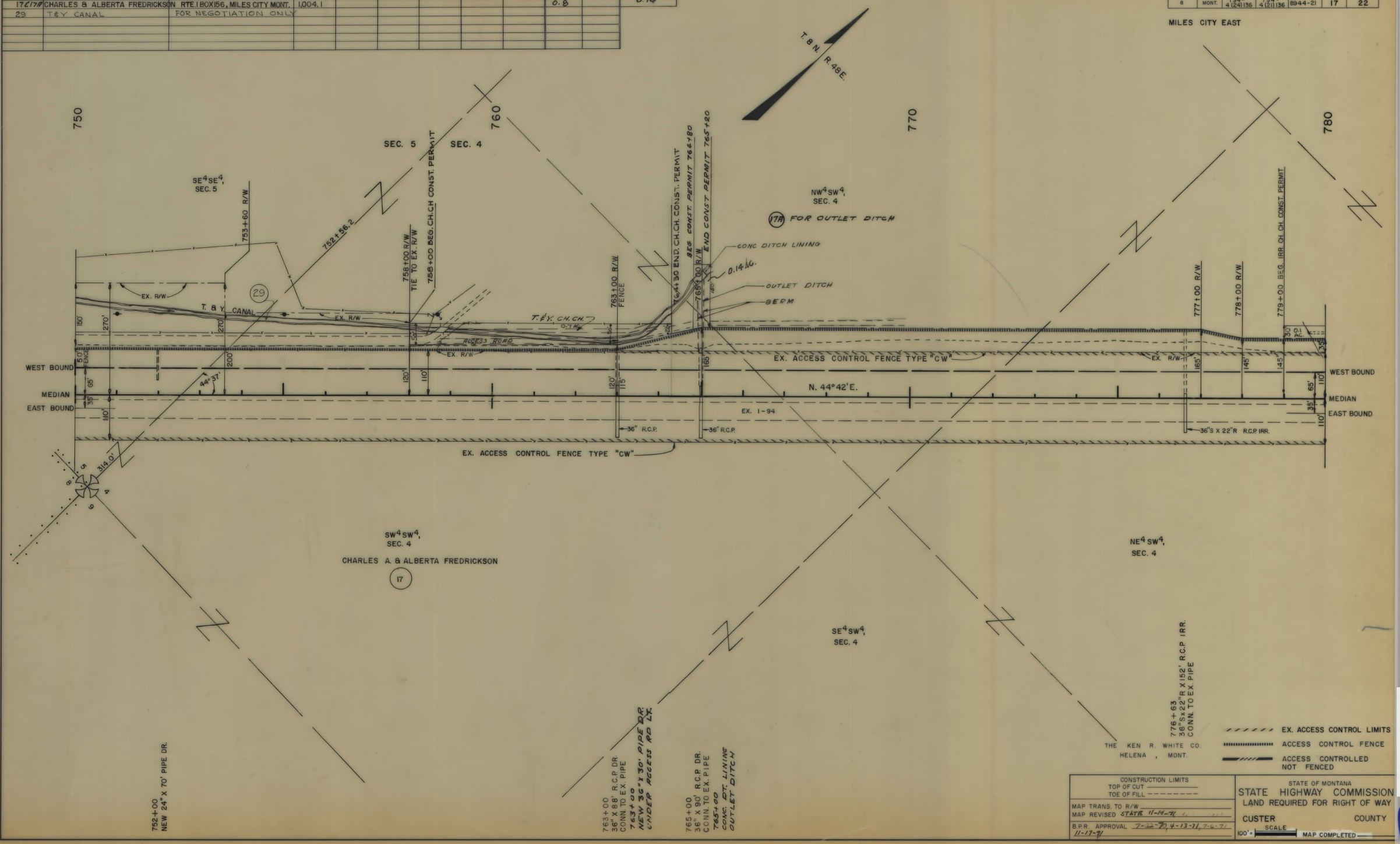

CONSTRUCTION LIMITS
TOP OF CUT
TOE OF FILL

MAP TRANS. TO R/W
MAP REVISED STATE 11-19-71
B.P.R. APPROVAL 7-22-70, 4-13-71, 7-6-71, 11-17-71

STATE OF MONTANA
STATE HIGHWAY COMMISSION
LAND REQUIRED FOR RIGHT OF WAY
CUSTER COUNTY
100' = SCALE
MAP COMPLETED

194-4(21)136 SHT 17 OF 22

OWNERSHIPS									CH. CH. AND	
PARCEL	NAME	ADDRESS	TOTAL ACREAGE	GROSS TAKE ACREAGE	P.T.W. ACREAGE	NET TAKE ACREAGE	REMAINDER LEFT	REMAINDER RIGHT	CONST. PERMIT LEFT	CONST. PERMIT RIGHT
17, 17A, 17B	CHARLES & ALBERTA FREDRICKSON	RTE.1 BOX 156, MILES CITY MONT.	1,004.1	3.6	0	3.6	209.6	790.9	1.01	
18	ABNER & KATHRINE FARNUM	RTE.1 BOX 145, MILES CITY MONT.	7,773.6							
29	T & Y CANAL	FOR NEGOTIATION ONLY								

FED. ROAD DIV. NO.	STATE	F.A.P. NO'S. CONST. NO.	F.A.P. NO'S. R/W NO.	STATE NO.	SHEET NO.	TOTAL SHEETS
8	MONT.	I-94-4(24)136	I-94-4(21)136	8944-21	18	22

MILES CITY EAST

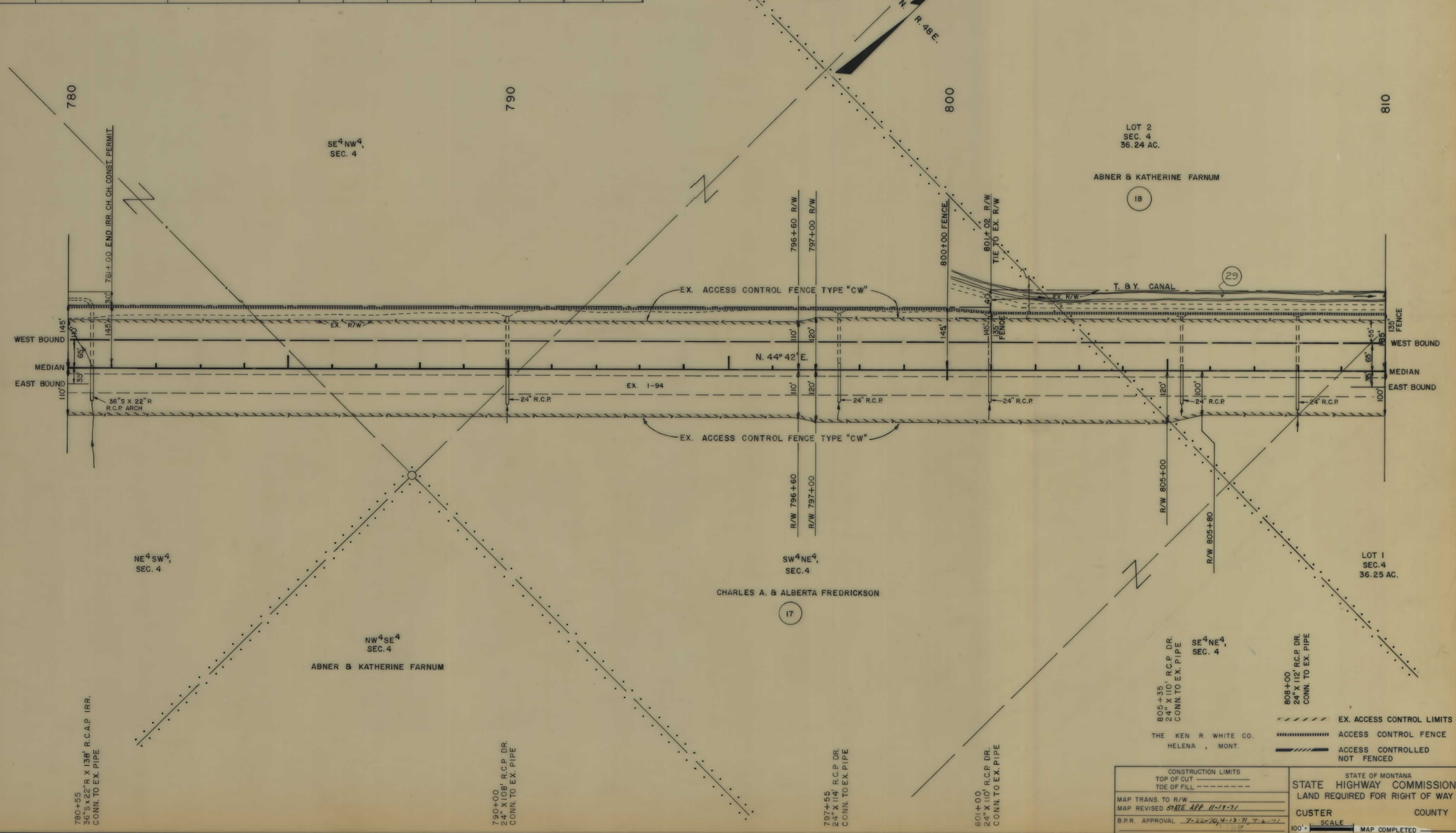

I 94-4(21)136 SHT 18 OF 22

OWNERSHIPS									
PARCEL	NAME	ADDRESS	TOTAL ACREAGE	GROSS TAKE ACREAGE	P.T.W. ACREAGE	NET TAKE ACREAGE	REMAINDER LEFT	REMAINDER RIGHT	CONST. EASEMENT LEFT	CONST. EASEMENT RIGHT
18	ABNER & KATHERINE FARNUM	RTE. 1 BOX 145, MILES CITY MONT.	7,773.6	0.2	0	0.2	159.0	7,614.4		
19 & 21	MUGGLI BROTHERS INC.	ROUTE 1, MILES CITY MONT.	831.4							
1										
19	MUGGLI BROTHERS INC.			0.6	0	0.6			4.3	
29	T & Y CANAL	FOR NEGOTIATIONS ONLY								

FED. ROAD DIV. NO.	STATE	F.A.P. NO'S. CONST. NO.	F.A.P. NO'S. R/W NO.	STATE NO.	SHEET NO.	TOTAL SHEETS
8	MONT.	I-94-4(24)136	I-94-4(21)136	8944-21	19	22

MILES CITY EAST

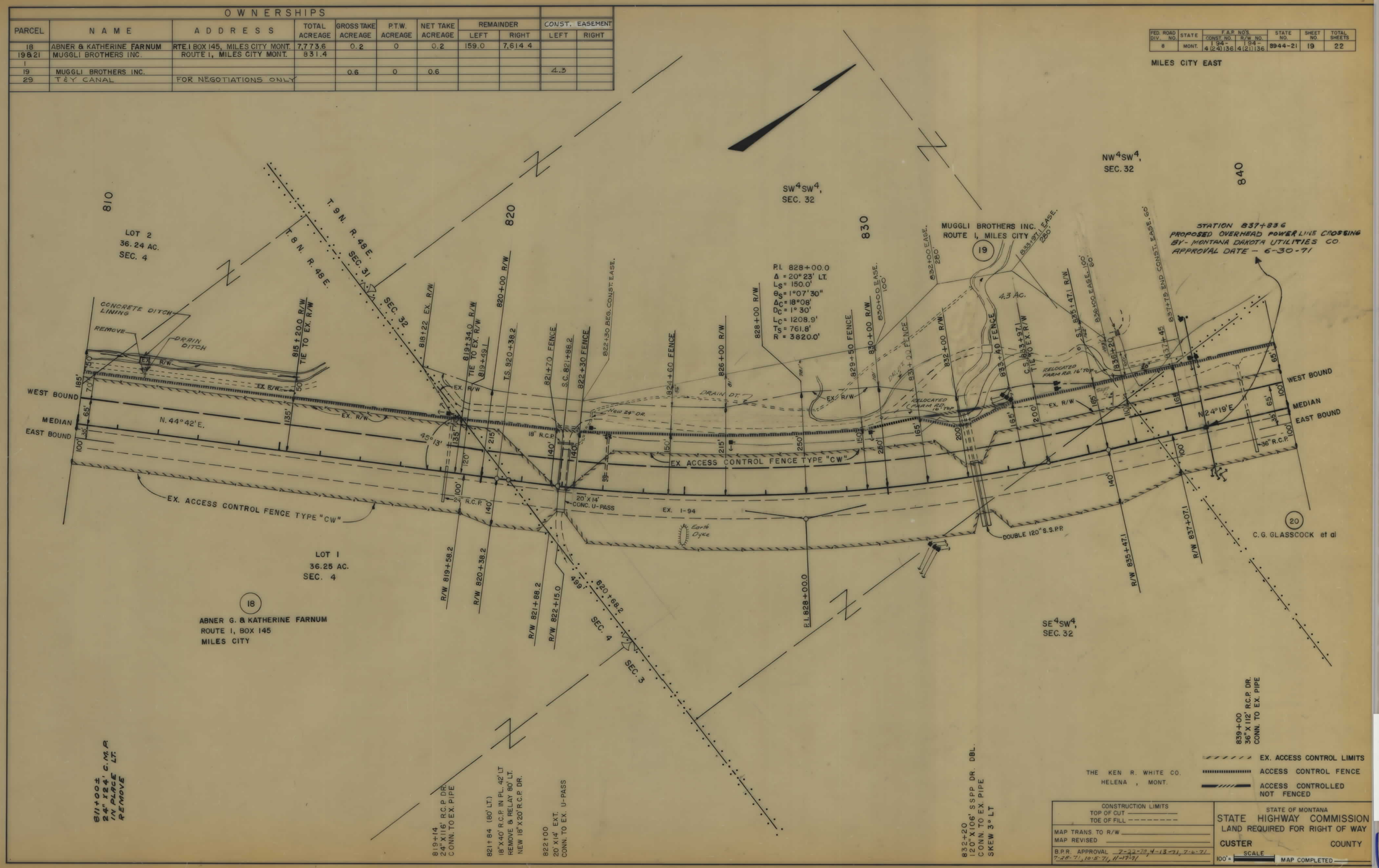

194-4(21)136 SHT 19 OF 22

FED. ROAD DIV. NO.	STATE	F.A.P. NO'S. CONST. NO.	F.A.P. NO'S. R/W NO.	STATE NO.	SHEET NO.	TOTAL SHEETS
8	MONT.	194-4(24)136	194-4(21)136	8944-21	20	22

MILES CITY EAST

OWNERSHIPS										
PARCEL	NAME	ADDRESS	TOTAL ACREAGE	GROSS TAKE ACREAGE	P.T.W. ACREAGE	NET TAKE ACREAGE	REMAINDER LEFT	REMAINDER RIGHT	CH. CH. ACREAGE LEFT	CH. CH. ACREAGE RIGHT
19 & 21	MUGGLI BROTHERS INC.	ROUTE 1, MILES CITY, MONT.	831.4	1.1	0	1.1	742.0	88.3		
20 & 22	C. G. GLASSCOCK et al	% ED. SLAVIK & CO.								
		PETROLEUM TOWER								
		CORPUS CHRISTI, TEXAS	4,266.1							
20	C. G. GLASSCOCK			2.1	0	2.1				
21	MUGGLI BROTHERS INC.			0.5	0	0.5				

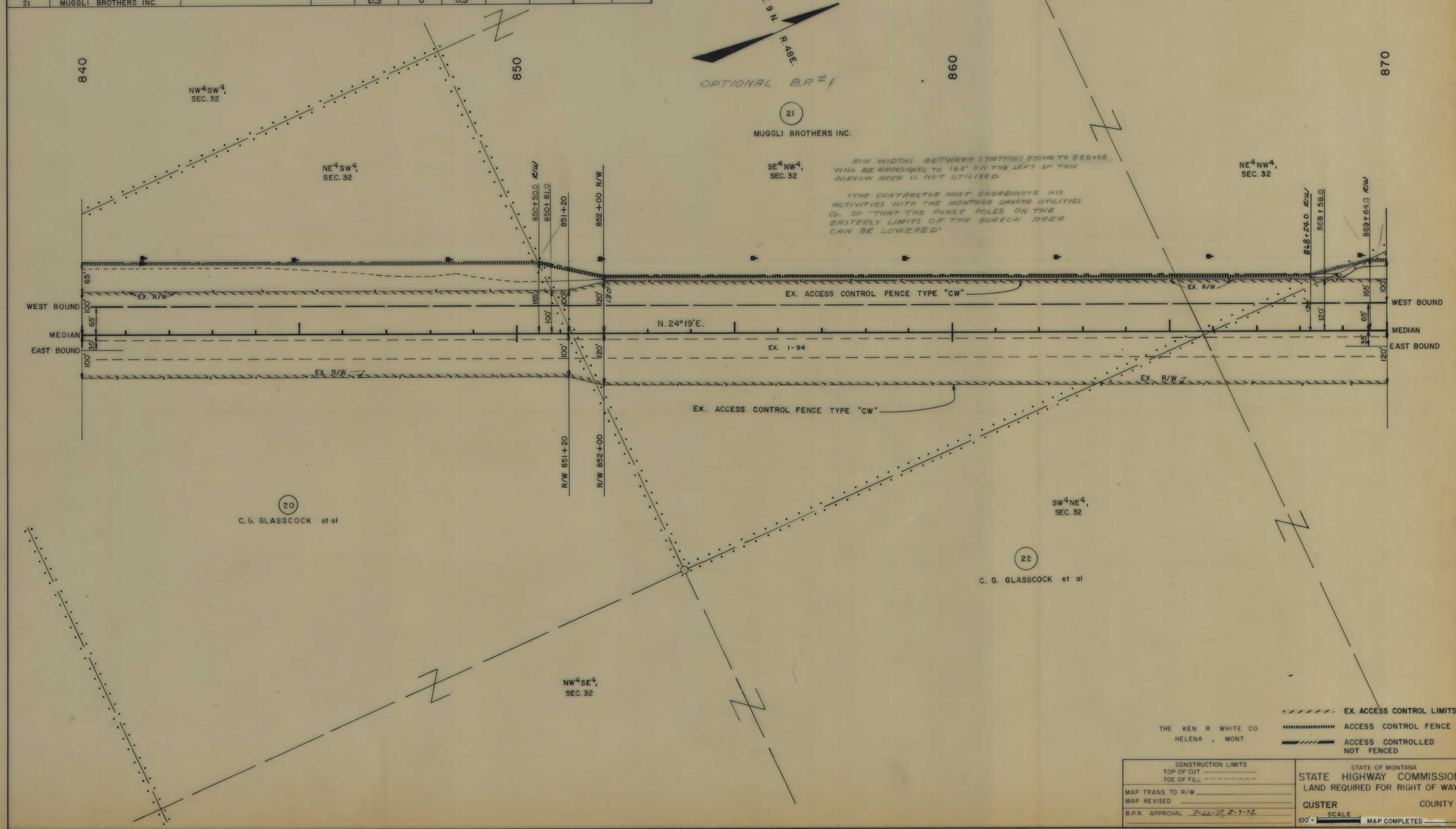

THE KEN R. WHITE CO.
HELENA, MONT.

EX. ACCESS CONTROL LIMITS
ACCESS CONTROL FENCE
ACCESS CONTROLLED NOT FENCED

CONSTRUCTION LIMITS
TOP OF CUT
TOE OF FILL

MAP TRANS. TO R/W
MAP REVISED
B.P.R. APPROVAL 7-22-70, 2-9-72

STATE OF MONTANA
STATE HIGHWAY COMMISSION
LAND REQUIRED FOR RIGHT OF WAY
CUSTER COUNTY
100' = SCALE
MAP COMPLETED

194-4(21)136 SHT 20 OF 22

OWNERSHIPS										
PARCEL	NAME	ADDRESS	TOTAL ACREAGE	GROSS TAKE ACREAGE	P.T.W. ACREAGE	NET TAKE ACREAGE	REMAINDER		CH. CH. ACREAGE	
							LEFT	RIGHT	LEFT	RIGHT
20 & 22	C. G. GLASSCOCK et al	% ED. SLAVIK & CO. PETROLEUM TOWER, CORPUS CHRISTI, TEX.	4,266.1							

FED. ROAD DIV. NO.	STATE	F.A.P. NO'S. CONST. NO.	F.A.P. NO'S. R/W NO.	STATE NO.	SHEET NO.	TOTAL SHEETS
8	MONT.	I 94-4(24)136	I 94-4(21)136	8944-21	21	22

MILES CITY EAST

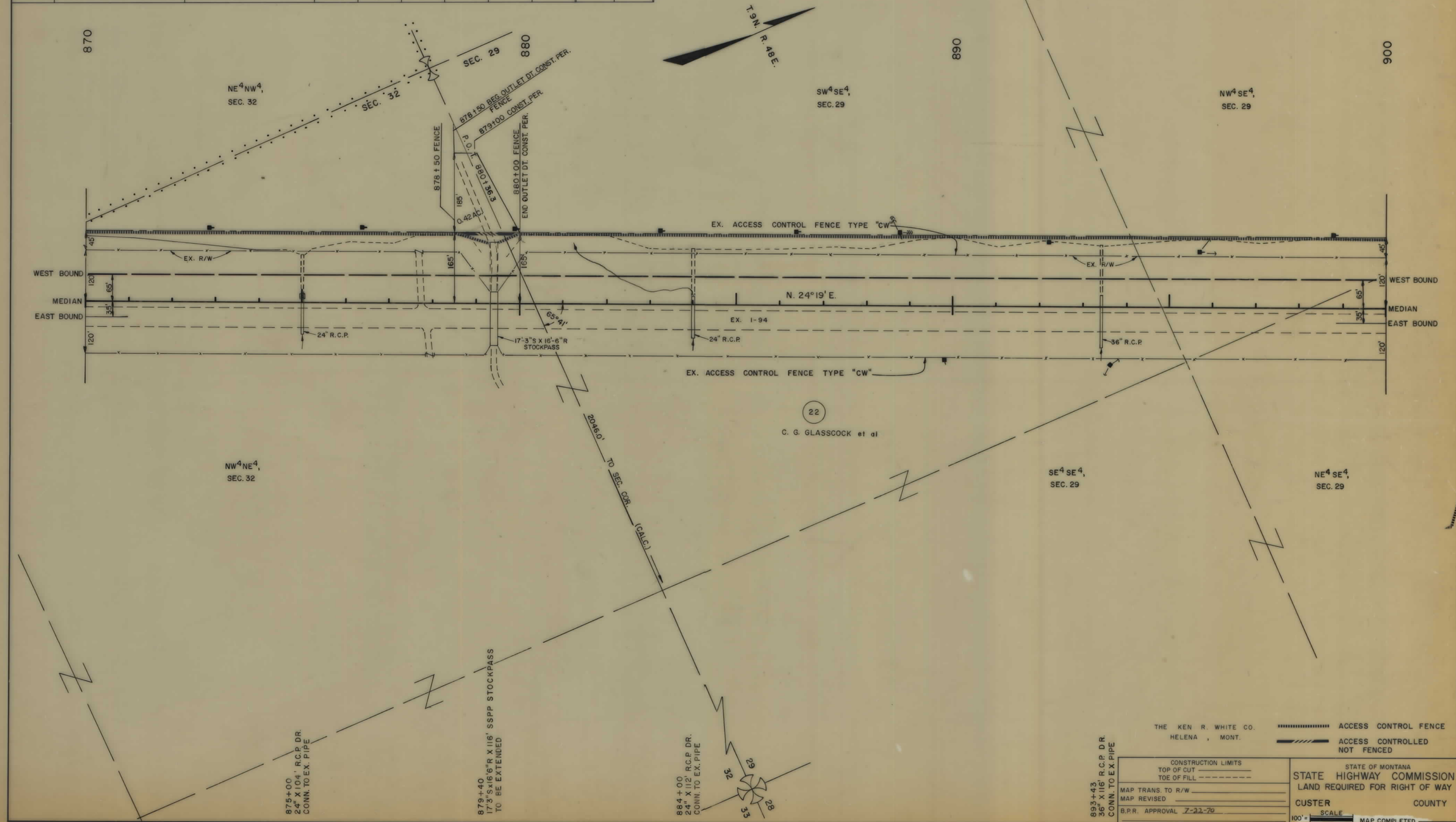

THE KEN R. WHITE CO.
HELENA, MONT.

ACCESS CONTROL FENCE
ACCESS CONTROLLED NOT FENCED

CONSTRUCTION LIMITS
TOP OF CUT
TOE OF FILL

MAP TRANS. TO R/W
MAP REVISED
B.P.R. APPROVAL 7-22-70

STATE OF MONTANA
STATE HIGHWAY COMMISSION
LAND REQUIRED FOR RIGHT OF WAY
CUSTER COUNTY
100' = SCALE
MAP COMPLETED

I 94-4(21)136 SHT 21 OF 22

FED. ROAD DIV. NO.	STATE	F.A.P. NO'S. CONST. NO.	F.A.P. NO'S. R/W NO.	STATE NO.	SHEET NO.	TOTAL SHEETS
8	MONT.	I 94-4(24)136	I 94-4(21)136	8944-21	22	22

MILES CITY EAST

OWNERSHIPS

PARCEL	NAME	ADDRESS	TOTAL ACREAGE	GROSS TAKE ACREAGE	P.T.W. ACREAGE	NET TAKE ACREAGE	REMAINDER LEFT	REMAINDER RIGHT	CH. CH. ACREAGE LEFT	CH. CH. ACREAGE RIGHT	CONST. PERMIT LEFT	CONST. PERMIT RIGHT
20822	C.G. GLASSCOCK et al	% ED SLAVIK & CO										
		PETROLEUM TOWER										
		CORPUS CHRISTI, TEXAS	4,266.1	5.8	0	5.8	407.1	3,853.2			0.42	
22	C. G. GLASSCOCK			3.7	0	3.7						
* 23	ELMER T. BRINK et al	ROUTE 1, MILES CITY, MONT.	781.6	0.9	0	0.9	776.6	4.1				

* LYLE & MARGUERITE PETTUS CONTRACT PURCHASER

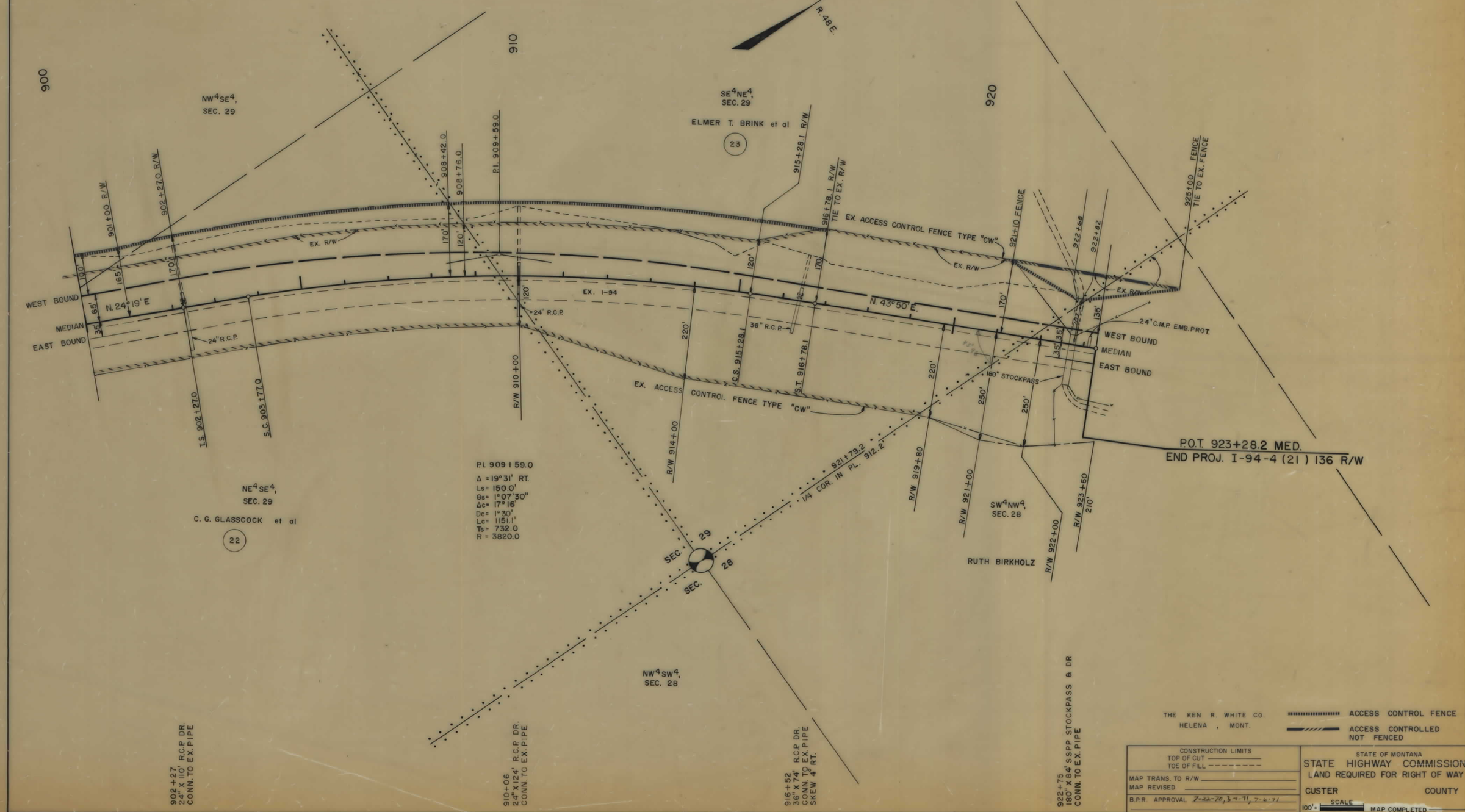

THE KEN R. WHITE CO.
HELENA, MONT.

ACCESS CONTROL FENCE
ACCESS CONTROLLED NOT FENCED

CONSTRUCTION LIMITS
TOP OF CUT
TOE OF FILL

MAP TRANS. TO R/W
MAP REVISED
B.P.R. APPROVAL 7-22-70, 3-4-71, 7-6-71

STATE OF MONTANA
STATE HIGHWAY COMMISSION
LAND REQUIRED FOR RIGHT OF WAY
CUSTER COUNTY
100' = SCALE
MAP COMPLETED

I 94-4(21)136 SHT 22 OF 22