PLANS
NOT
TO
SCALE

FED. ROAD DIV. NO.	STATE	R/W NO.	FISCAL YEAR	SHEET NO.	TOTAL SHEETS
	MONT.	I-94-6(20)202		1	15

STATE NUMBER
PLANS COMPLETED
CONTRACT COMPLETED

STATE OF MONTANA

STATE HIGHWAY COMMISSION

RIGHT OF WAY PLAN OF
FEDERAL AID PROJECT NO. I-94-6

(3)191 P.E.
(20)202 R/W
(23)202 CONST.

PRAIRIE COUNTY LINE TO WIBAUX COUNTY LINE
GLENDIVE WEST

LENGTH · 5.779 MILES

REDUCTION PRINTS ½ ORIGINAL SCALE

AUTH. 6-22-72.

CONVENTIONAL SIGNS

STATE AND NATIONAL LINE
COUNTY LINE
CITY, VILLAGE OR BOROUGH LINE
TOWNSHIP LINE
SECTION LINE
RESERVATION LINE
FENCE LINE
GUARD RAIL
UNFENCED PROPERTY
RIGHT OF WAY LINE
RIGHT OF WAY LINE FENCED
TRAVELED WAY
RAILROADS
RETAINING WALLS
BASE OR SURVEY LINE
LEVEE
CULVERTS IN PLACE (PLAN)
NEW CULVERTS (PLAN)
NEW CULVERTS (PROFILE)
TROLLEY POLE
POWER POLE
TELEPHONE OR TELEGRAPH POLE
MARSH
DITCH
RIPRAP
BRIDGE
SECTION CORNER ..... FOUND ..... UNFOUND
1/4 SECTION CORNER ..... FOUND ..... UNFOUND
1/16 CORNER ..... FOUND ..... UNFOUND
CENTER OF SECTION
CONTROL OF ACCESS WITH FENCE
CONTROL OF ACCESS WITHOUT FENCE
PARCEL NUMBER
CATTLE GUARD
GATE IN FENCE
CONSTRUCTION LIMITS ..... CUT ..... FILL

STATE HIGHWAY COMMISSION OF MONTANA

APPROVED:
March 22 1971
Lewis M. Chittim
STATE HIGHWAY ENGINEER

STATE OF MONTANA REGISTERED No. 1745 LEWIS M. CHITTIM CIVIL ENGINEER AND LAND SURVEYOR

U.S. DEPARTMENT OF TRANSPORTATION
FEDERAL HIGHWAY ADMINISTRATION
BUREAU OF PUBLIC ROADS

APPROVED:

DIVISION ENGINEER ..... DATE

I 94-6(20)202 SHT 1 OF 15

FED. ROAD DIV. NO.	STATE	F.A.P. NO'S. CONST. NO.	F.A.P. NO'S. R/W NO.	STATE NO.	SHEET NO.	TOTAL SHEETS
8	MONT.	I-94 6(23)202	I-94 6(20)202	8946-20	2	15

MENASCO - McGUINN ASSOCIATES
HELENA, MONTANA
GLENDIVE WEST

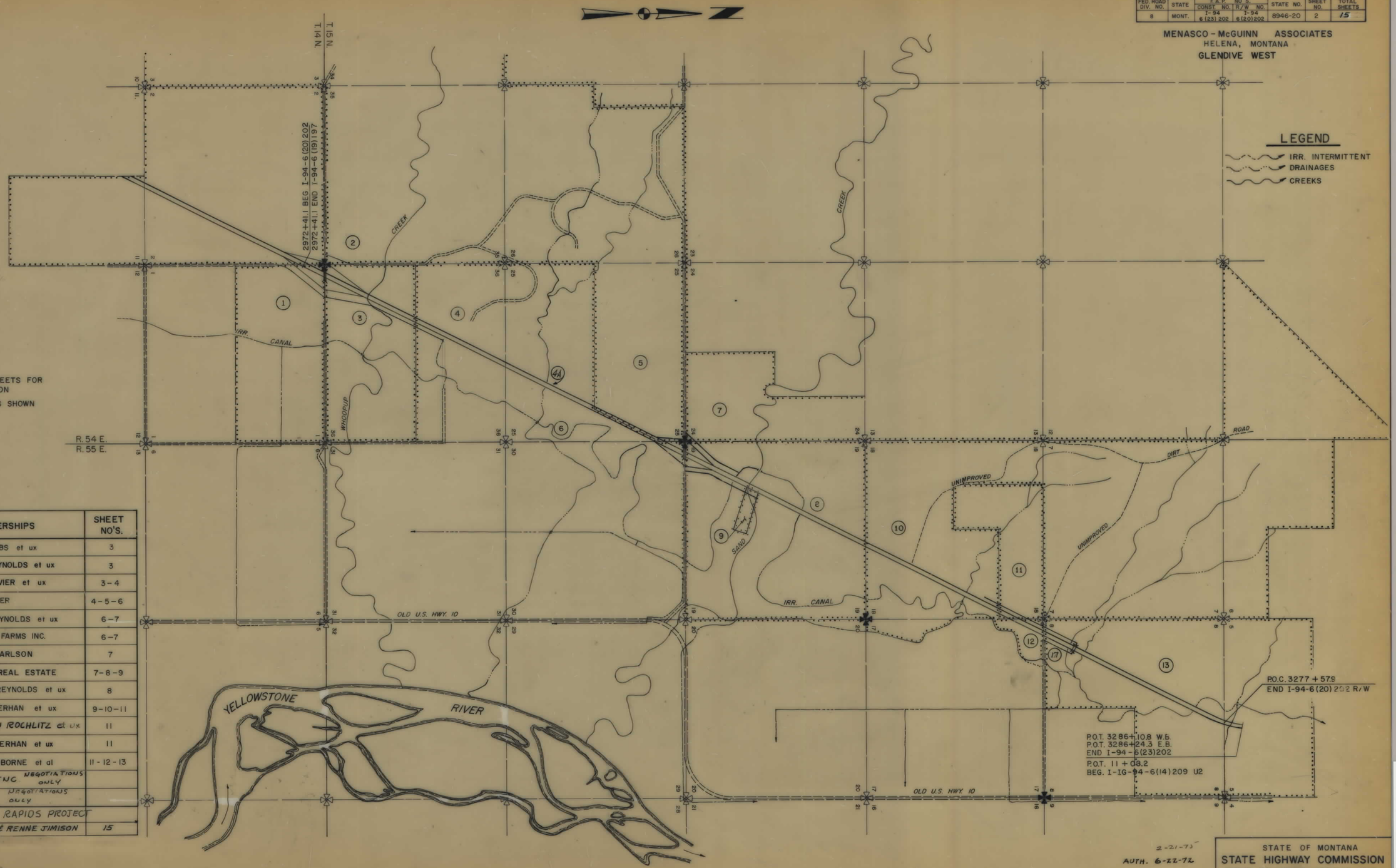

NOTE- SEE R/W PLAN SHEETS FOR FURTHER INFORMATION

ONLY LARGER PIPES SHOWN ON THIS MAP

CREEKS

IRR CANAL

PARCEL NO.	OWNERSHIPS	SHEET NO'S.
1	LEROY H. GIBBS et ux	3
2	JAMES W. REYNOLDS et ux	3
3	GEORGE DEVIER et ux	3-4
4 4A	JOHN R. DEVIER	4-5-6
5	JAMES W. REYNOLDS et ux	6-7
6	M. N. GUELFF FARMS INC.	6-7
7	RAYMOND CARLSON	7
8	REYNOLDS REAL ESTATE	7-8-9
9	RICHARD J. REYNOLDS et ux	8
10	HAROLD STERHAN et ux	9-10-11
11	LEONARD W ROCHLITZ et ux	11
12 & 12A	HAROLD STERHAN et ux	11
13	MAYLOW OSBORNE et al	11-12-13
14	TEXACO INC. NEGOTIATIONS ONLY	
15	M.D.U. NEGOTIATIONS ONLY	
16	BUFFALO RAPIDS PROJECT	
17	C.H. JIMISON & RENNE JIMISON	15
18	DELETED	

2-21-75
AUTH. 6-22-72

STATE 3-11-75 5-6-75

STATE OF MONTANA
STATE HIGHWAY COMMISSION
RIGHT OF WAY OWNERSHIP MAP
DAWSON COUNTY
SCALE: 4" = 1 MILE

I 94-6(20)202 SHT 2 OF 15

OWNERSHIPS								
PARCEL	NAME	ADDRESS	TOTAL ACREAGE	GROSS TAKE ACREAGE	P.T.W. ACREAGE	NET TAKE ACREAGE	REMAINDER LEFT	REMAINDER RIGHT	EASEMENT
1	LEROY H. GIBBS et ux	GLENDIVE, MONTANA	377.01	15.0	3.6	11.4	0	362.01	
2	JAMES W. REYNOLDS et ux	C.B.R. Rte., GLENDIVE, MONT.	6009.3	4.7	0.4	4.3	6004.6	0	1.2 ✱
3	GEO. DEVIER et ux	GLENDIVE, MONTANA	SEE SHEET NO. 4						

X OBTAIN EASEMENT FOR JOHN R. DEVIER

FED. ROAD DIV. NO.	STATE	F.A.P. NO'S. CONC. NO.	F.A.P. NO'S. R/W NO.	STATE NO.	SHEET NO.	TOTAL SHEETS
8	MONT.	I-94 6(23)202	I-94 6(20)202	8946-20	3	15

MENASCO-McGUINN ASSOCIATES
HELENA, MONTANA

GLENDIVE WEST

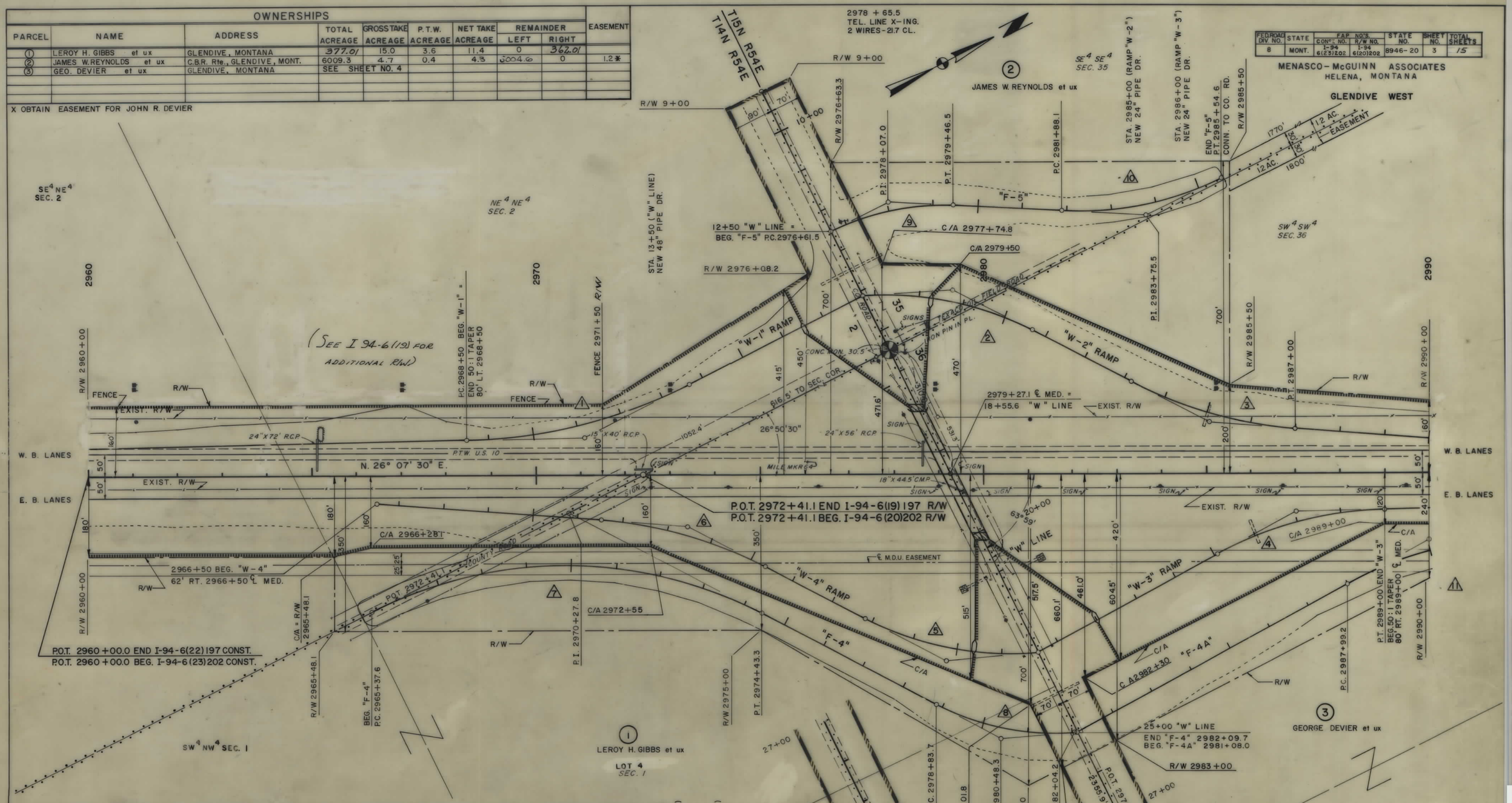

CURVE DATA											
NO.	1	2	3	4	5	6	7	8	9	10	11
P.I. STA.	2971+13.02	2978+74.46	2985+10.95	2987+07.63	2979+87.03	2973+44.28	2970+27.80	2980+48.30	2978+07.00	2983+75.50	2990+08.00
Δ	25° 51' 15"	31° 38' 51"	23° 00' 00"	27° 28' 14"	32° 03' 25"	23° 00' 00"	54° 20' 30"	32°03' 25"	28° 30' 00"	29° 19' 30"	28° 37' 00"
D	5° 00'	8° 00'	6° 00'	7° 00'	8° 00'	6° 00'	6° 00'	10° 00'	10° 00'	8° 00'	7° 00'
R	1145.92'	716.20'	954.92'	818.51'	716.20'	954.92'	954.93'	572.96'	572.96'	716.20'	818.51'
T	263.02'	202.98'	194.28'	200.07'	205.75'	194.28'	490.15'	164.60'	145.51'	187.39'	208.76'
L	517.08'	395.59'	383.33'	392.44'	400.71'	383.33'	905.70'	320.57	285.00'	366.56'	408.80'
S	0.07 1/4	0.08 1/4	0.08 1/4	0.08 1/4	0.08 1/4	0.08 1/4	0.08 1/4	0.08 1/4	0.08 1/4	0.08 1/4	0.08 1/4

WHOOPUP CREEK INTERCHANGE

CONSTRUCTION LIMITS
TOP OF CUT
TOE OF FILL

MAP TRANS TO R/W
MAP REVISED STATE 6-14-73
B.P.R. APPROVAL

STATE OF MONTANA
STATE HIGHWAY COMMISSION
LAND REQUIRED FOR RIGHT OF WAY
DAWSON COUNTY
SCALE: 1" = 100' MAP COMPLETED

194-6(20)202 SHT 3 OF 15

OWNERSHIPS										
PARCEL	NAME	ADDRESS	TOTAL ACREAGE	GROSS TAKE ACREAGE	P.T.W. ACREAGE	NET TAKE ACREAGE	REMAINDER LEFT	REMAINDER RIGHT	CONST. PERMIT ACREAGE	EASEMENT
3	GEO. DEVIER et ux	GLENDIVE, MONTANA	324.6	37.4	10.9	26.5	42.2	245.0	1.6	1.2*
4	JOHN R. DEVIER	GLENDIVE, MONTANA	SEE SHEET NO. 6							

* OBTAIN EASEMENT FOR JOHN R. DEVIER

3005 + 40
OIL LINE X-ING.
ELEV. 2221.00

3008 + 42.5
PWR. LINE X-ING
2 WIRES - 25.6' CL.

3010 + 17.4
PIPE LINE X-ING.
ELEV. 2228.61
(4 LINE) 2-2", 1-4" & 1-3"
WATER & GAS LINES
INSIDE 12" CASING

FED. ROAD DIV. NO.	STATE	FAP NO'S. CONST. NO.	FAP NO'S. R/W NO.	STATE NO.	SHEET NO.	TOTAL SHEETS
8	MONT.	I-94 6(23)202	I-94 6(20)202	8946-20	4	15

MENASCO - McGUINN ASSOCIATES
HELENA, MONTANA

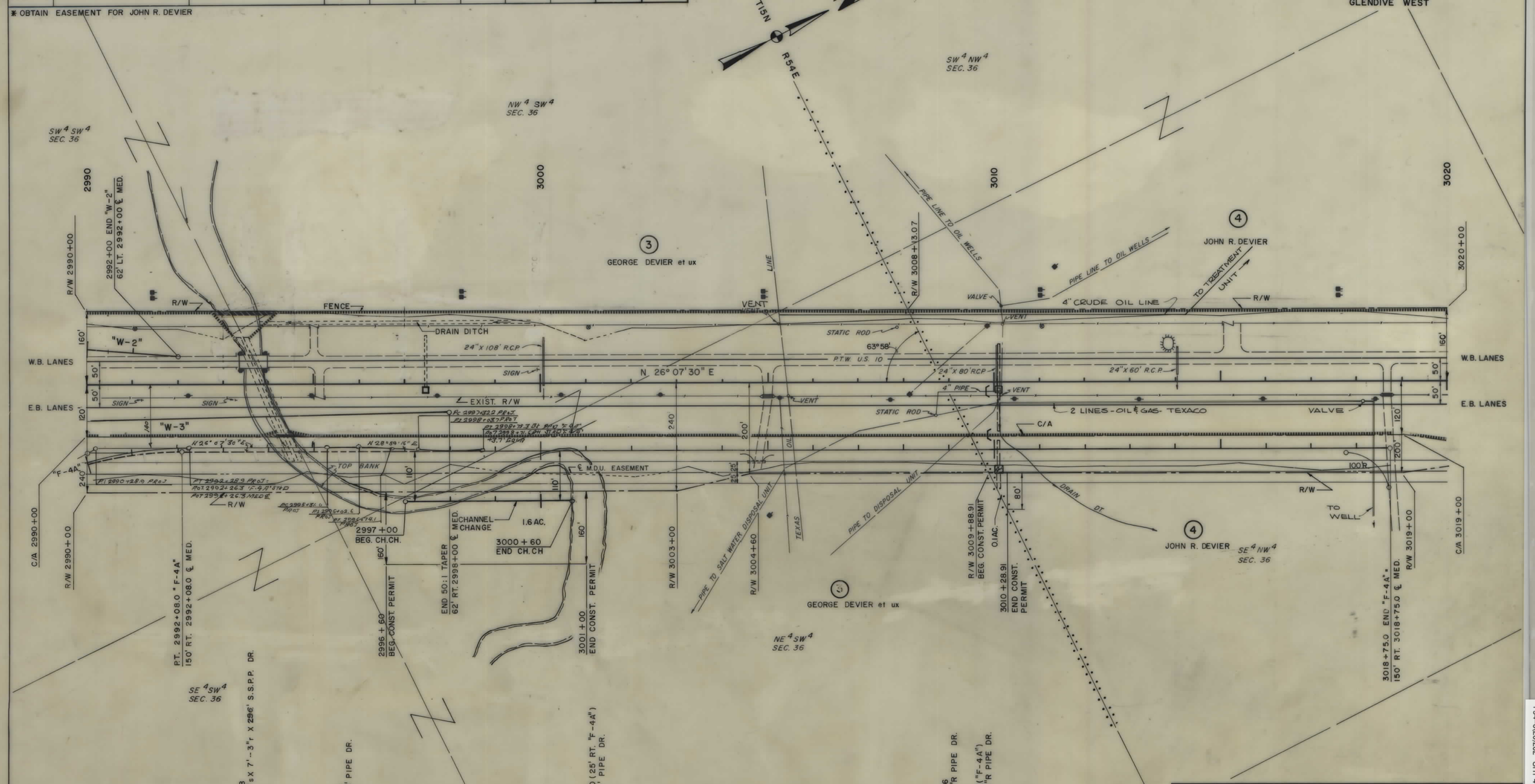

CONSTRUCTION LIMITS	STATE OF MONTANA
TOP OF CUT _____	STATE HIGHWAY COMMISSION
TOE OF FILL _____	LAND REQUIRED FOR RIGHT OF WAY
MAP TRANS TO R/W _____	DAWSON COUNTY
MAP REVISED _____	SCALE: 1" = 100' MAP COMPLETED _____
B.P.R. APPROVAL 12-7-72	

I 94-6(20)202 SHT 4 OF 15

OWNERSHIPS								
PARCEL	NAME	ADDRESS	TOTAL ACREAGE	GROSS TAKE ACREAGE	P.T.W. ACREAGE	NET TAKE ACREAGE	REMAINDER LEFT	REMAINDER RIGHT
④ ¼A	JOHN R. DEVIER	GLENDIVE, MONTANA	SEE SHEET	NO. 6				

FEDROAD DIV. NO.	STATE	FAP NO'S. CONST. NO.	FAP NO'S. R/W NO.	STATE NO.	SHEET NO.	TOTAL SHEETS
8	MONT.	I-94 6(23)202	I-94 6(20)202	8946-20	5	15

MENASCO-McGUINN ASSOCIATES
HELENA, MONTANA

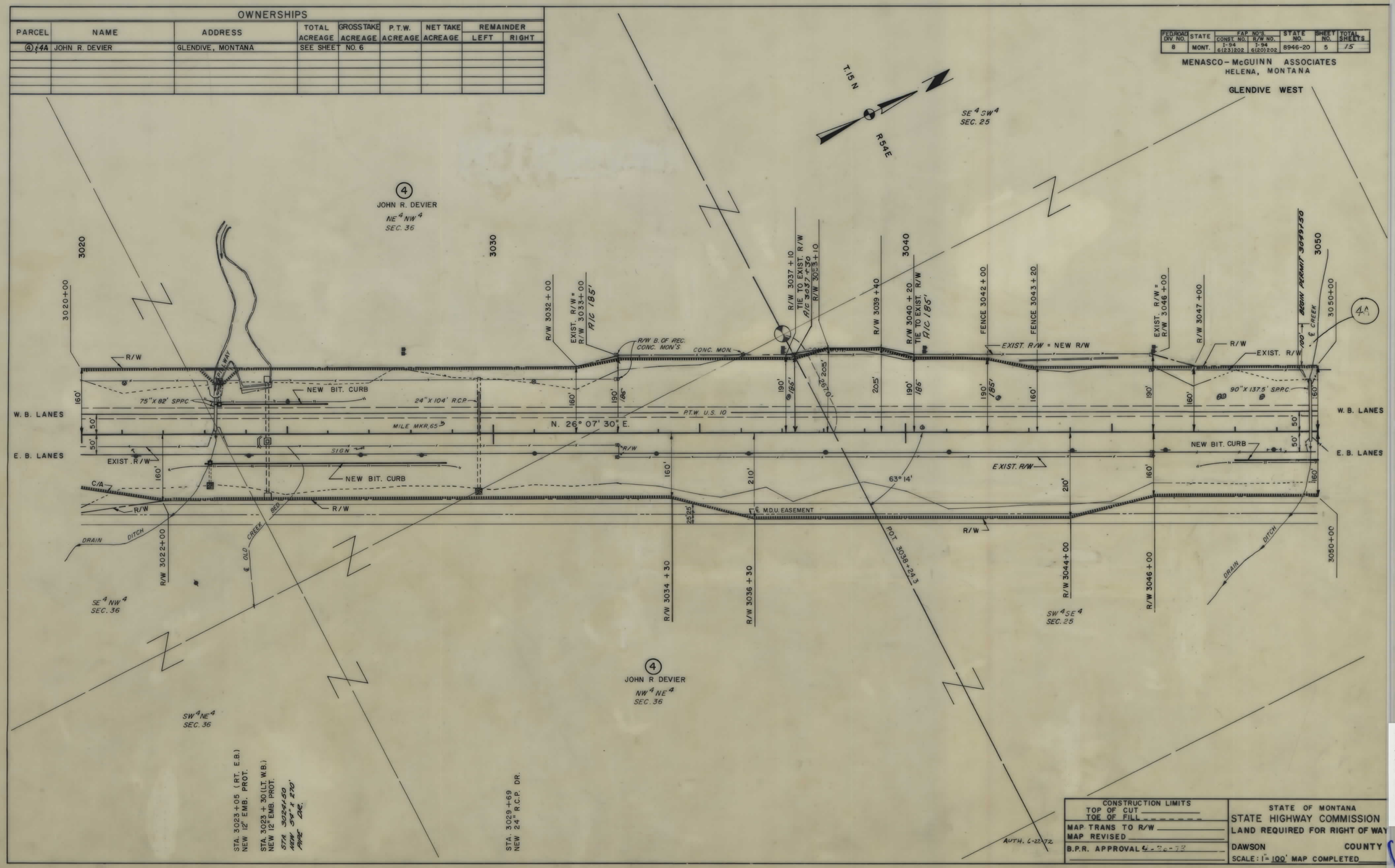

CONSTRUCTION LIMITS	STATE OF MONTANA
TOP OF CUT _____ TOE OF FILL _____	STATE HIGHWAY COMMISSION
MAP TRANS TO R/W _____	LAND REQUIRED FOR RIGHT OF WAY
MAP REVISED _____	
B.P.R. APPROVAL 6-26-72	DAWSON COUNTY
	SCALE: 1" = 100' MAP COMPLETED _____

1 94-6(20)202 SHT 5 OF 15

OWNERSHIPS										
PARCEL	NAME	ADDRESS	TOTAL ACREAGE	GROSS TAKE ACREAGE	P.T.W. ACREAGE	NET TAKE ACREAGE	REMAINDER LEFT	REMAINDER RIGHT	SLOPE PERMIT ACREAGE	CONST. PERMIT ACREAGE
4 & 4A	JOHN R. DEVIER	GLENDIVE, MONTANA	688.8	44.4	25.1	19.3	330.2	314.2		0.5
5	JAMES W. REYNOLDS et ux	C.B.R Rte. GLENDIVE MONTANA	SEE SHEET NO.7							
6	M.N. GUELFF FARMS INC.	GLENDIVE, MONTANA	SEE SHEET NO.7							

FED ROAD DIV. NO.	STATE	FAP NO'S. CONST. NO.	FAP NO'S. R/W NO.	STATE NO.	SHEET NO.	TOTAL SHEETS
8	MONT.	I-94 6(23)202	I-94 6(20)202	9846-20	6	15

MENASCO-McGUINN ASSOCIATES
HELENA, MONTANA

GLENDIVE WEST

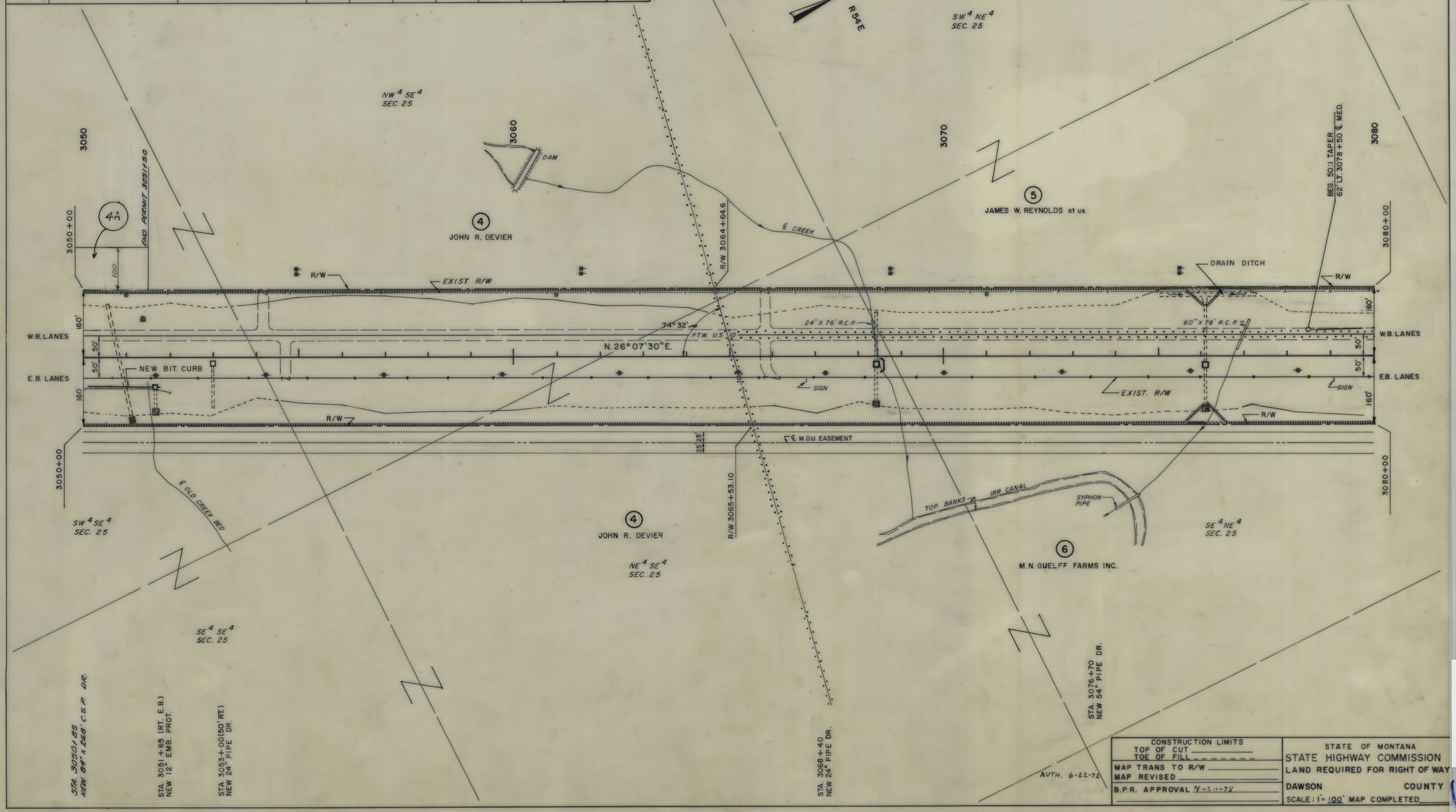

CONSTRUCTION LIMITS	STATE OF MONTANA
TOP OF CUT _____	STATE HIGHWAY COMMISSION
TOE OF FILL _ _ _ _ _ _	LAND REQUIRED FOR RIGHT OF WAY
MAP TRANS TO R/W _____	
MAP REVISED _____	DAWSON COUNTY
B.P.R. APPROVAL 4-5-10-73	SCALE: 1" = 100' MAP COMPLETED _____

OWNERSHIPS									SLOPE PERMIT ACREAGE
PARCEL	NAME	ADDRESS	TOTAL ACREAGE	GROSS TAKE ACREAGE	P.T.W. ACREAGE	NET TAKE ACREAGE	REMAINDER LEFT	REMAINDER RIGHT	
5	JAMES W. REYNOLDS et ux	C.B.R. Rte. GLENDIVE, MONTANA	6009.3	12.1	6.6	5.5	5997.2	0	.3
6	M.N. GUELFF FARMS INC.	GLENDIVE, MONTANA	386.2	23.6	8.1	15.5	0	362.6	
7	RAYMOND CARLSON	C.B.R. Rte. GLENDIVE, MONTANA	236.0	6.1	0.0	6.1	229.9	0.0	
8	REYNOLDS REAL ESTATE	GLENDIVE, MONTANA	SEE SHEET NO. 9						

FED. ROAD DIV. NO.	STATE	FAP NO.S CONST. NO.	FAP NO.S R/W NO.	STATE NO.	SHEET NO.	TOTAL SHEETS
8	MONT.	I-94 6(23)202	I-94 6(20)202	8946-20	7	15

MENASCO - McGUINN ASSOCIATES
HELENA, MONTANA

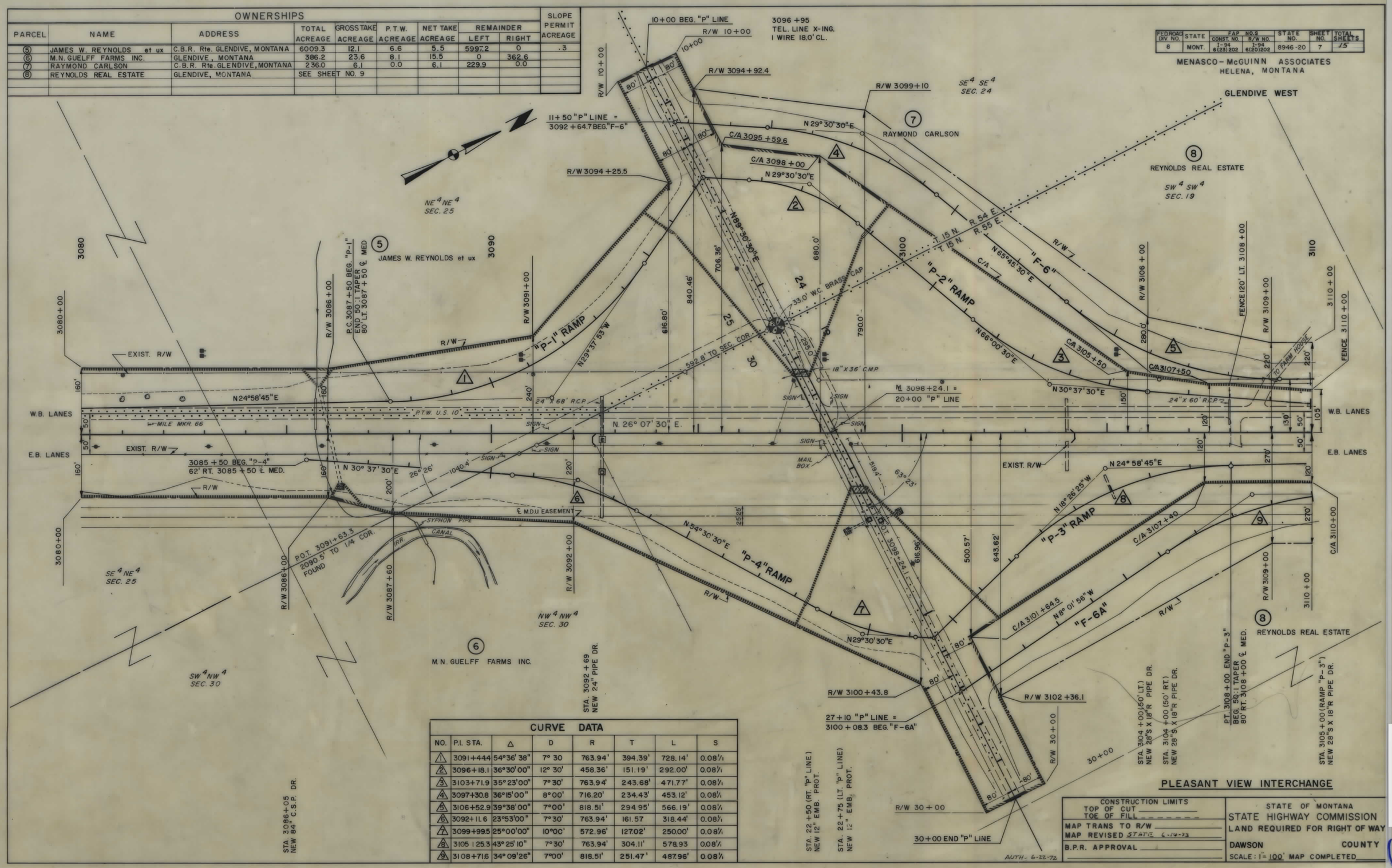

CURVE DATA							
NO.	P.I. STA.	Δ	D	R	T	L	S
1	3091+44.4	54°36'38"	7°30'	763.94'	394.39'	728.14'	0.08 1/1
2	3096+18.1	36°30'00"	12°30'	458.36'	151.19'	292.00'	0.08 1/1
3	3103+71.9	35°23'00"	7°30'	763.94'	243.68'	471.77'	0.08 1/1
4	3097+30.8	36°15'00"	8°00'	716.20'	234.43'	453.12'	0.08 1/1
5	3106+52.9	39°38'00"	7°00'	818.51'	294.95'	566.19'	0.08 1/1
6	3092+11.6	23°53'00"	7°30'	763.94'	161.57	318.44'	0.08 1/1
7	3099+99.5	25°00'00"	10°00'	572.96'	127.02'	250.00'	0.08 1/1
8	3105 1 25.3	43°25'10"	7°30'	763.94'	304.11'	578.93	0.08 1/1
9	3108+71.6	34°09'26"	7°00'	818.51'	251.47'	487.96'	0.08 1/1

PLEASANT VIEW INTERCHANGE

CONSTRUCTION LIMITS
TOP OF CUT _____
TOE OF FILL _____
MAP TRANS TO R/W _____
MAP REVISED STATE 6-14-73
B.P.R. APPROVAL _____

STATE OF MONTANA
STATE HIGHWAY COMMISSION
LAND REQUIRED FOR RIGHT OF WAY
DAWSON COUNTY
SCALE: 1" = 100' MAP COMPLETED _____

OWNERSHIPS								
PARCEL	NAME	ADDRESS	TOTAL ACREAGE	GROSS TAKE ACREAGE	P.T.W. ACREAGE	NET TAKE ACREAGE	REMAINDER LEFT	REMAINDER RIGHT
(8)	REYNOLDS REAL ESTATE	GLENDIVE, MONTANA	SEE SHEET NO. 9					
(9)	RICHARD J. REYNOLDS et ux	C.B.R. Rte., GLENDIVE, MONTANA	18.3	1.4	0.0	1.4	0.0	16.9

FED. ROAD DIV. NO.	STATE	FAP NO'S. CONST. NO.	FAP NO'S. R/W NO.	STATE NO.	SHEET NO.	TOTAL SHEETS
8	MONT.	I-94 6(23)202	I-94 6(20)202	8946-20	8	15

MENASCO - McGUINN ASSOCIATES
HELENA, MONTANA

GLENDIVE WEST

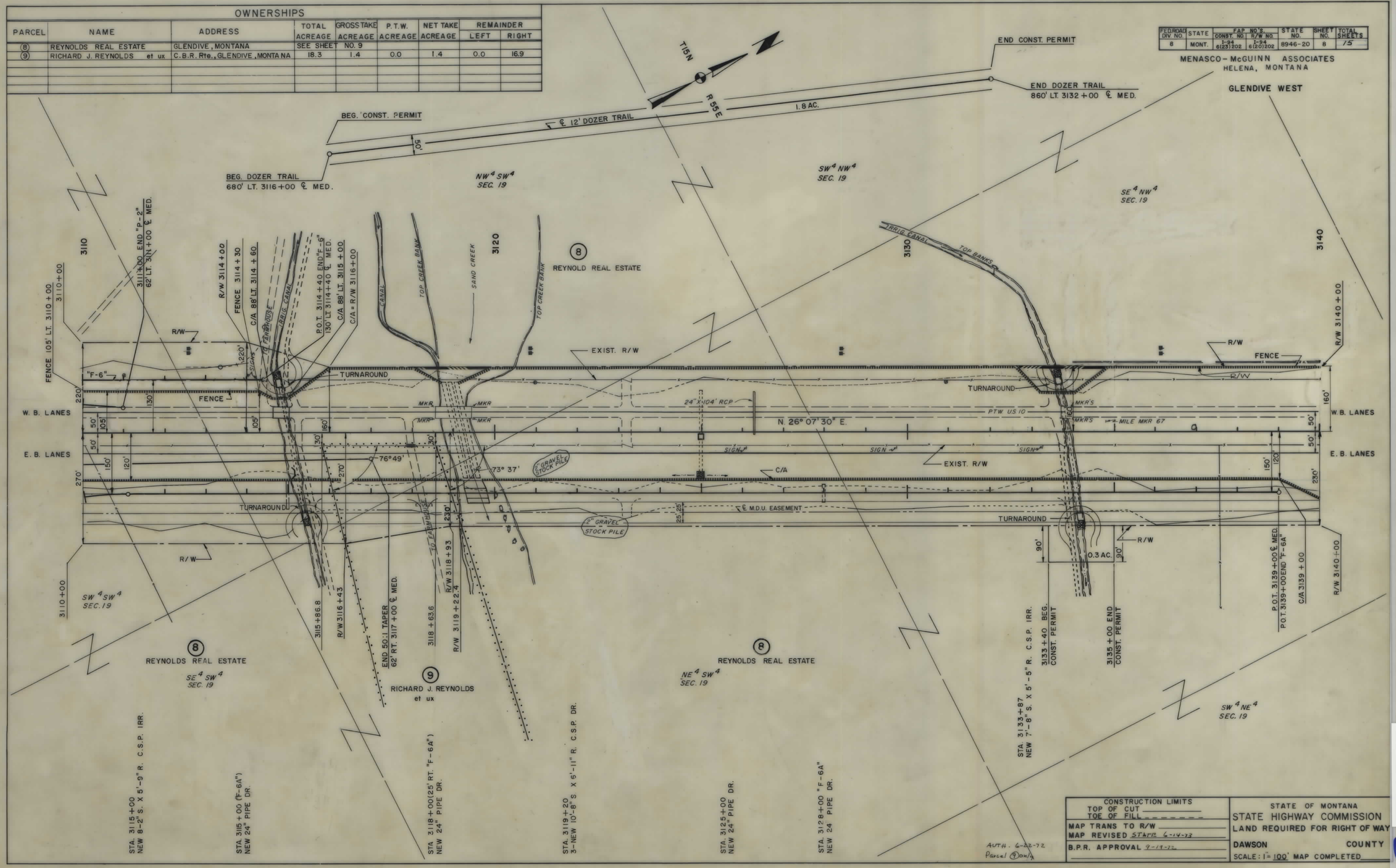

CONSTRUCTION LIMITS	
TOP OF CUT	
TOE OF FILL	
MAP TRANS TO R/W	
MAP REVISED STAFF 6-14-72	
B.P.R. APPROVAL 9-19-72	

STATE OF MONTANA
STATE HIGHWAY COMMISSION
LAND REQUIRED FOR RIGHT OF WAY
DAWSON COUNTY
SCALE: 1" = 100' MAP COMPLETED

OWNERSHIPS									CONST. PERMIT ACREAGE
PARCEL	NAME	ADDRESS	TOTAL ACREAGE	GROSS TAKE ACREAGE	P.T.W. ACREAGE	NET TAKE ACREAGE	REMAINDER LEFT	REMAINDER RIGHT	
8	REYNOLDS REAL ESTATE	GLENDIVE, MONTANA	614.5	61.4	21.9	39.5	175.3	377.8	2.1
10	HAROLD STERHAN et ux	C.B.R. Rte. GLENDIVE, MONTANA	SEE SHEET NO. 11						

FED.ROAD DIV. NO.	STATE	FAP NO'S. CONST. NO.	FAP NO'S. R/W NO.	STATE NO.	SHEET NO.	TOTAL SHEETS
8	MONT.	I-94 6(23)202	I-94 6(20)202	8946-20	9	15

MENASCO-McGUINN ASSOCIATES
HELENA, MONTANA

GLENDIVE WEST

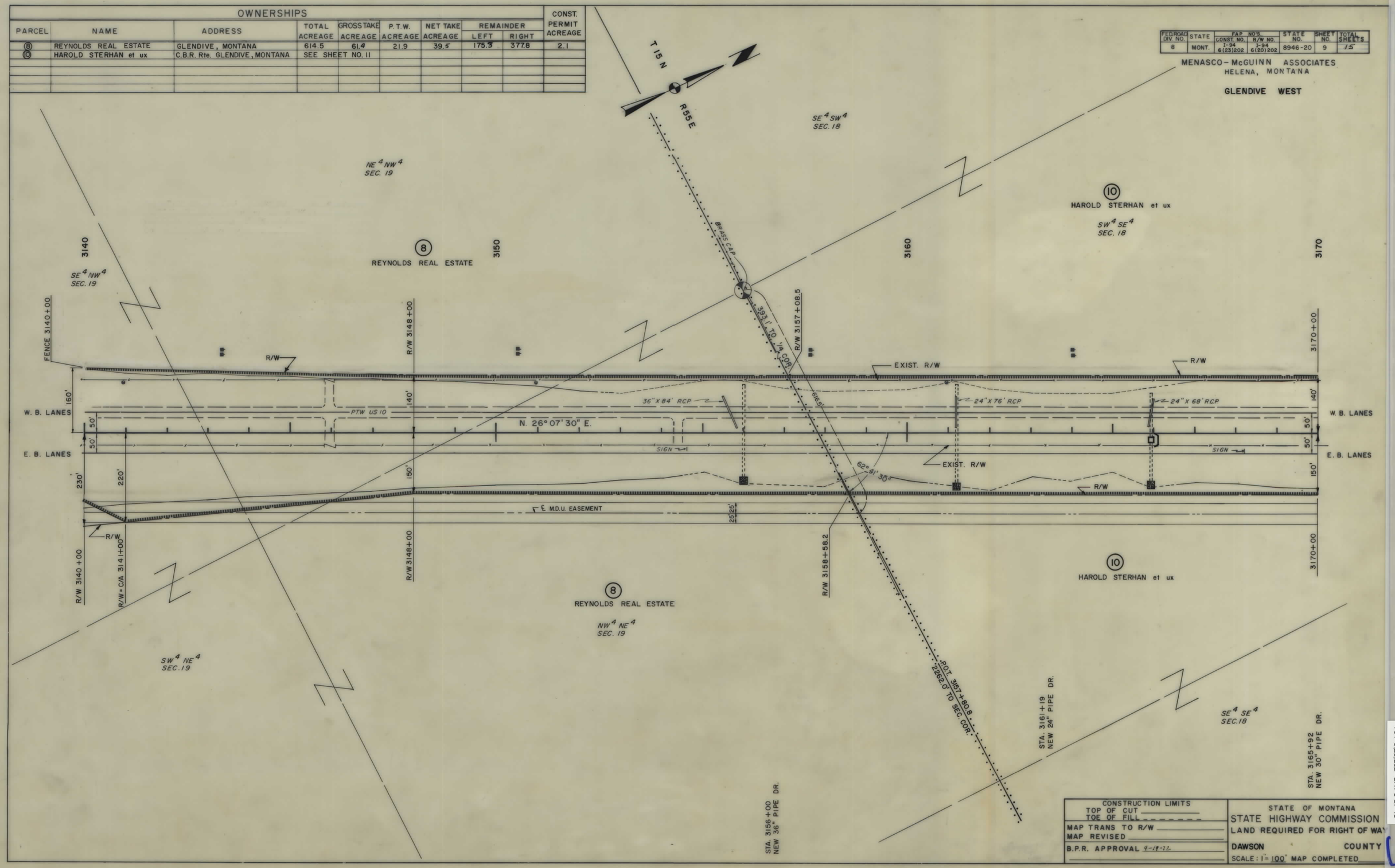

CONSTRUCTION LIMITS	STATE OF MONTANA
TOP OF CUT _____	STATE HIGHWAY COMMISSION
TOE OF FILL - - - - - - - -	LAND REQUIRED FOR RIGHT OF WAY
MAP TRANS TO R/W _____	DAWSON COUNTY
MAP REVISED _____	SCALE: 1" = 100' MAP COMPLETED _____
B.P.R. APPROVAL 9-19-72	

I 94-6(20)202 SHT 9 OF 15

FEDROAD DIV. NO.	STATE	FAP. NO'S. CONST. NO.	FAP. NO'S. R/W NO.	STATE NO.	SHEET NO.	TOTAL SHEETS
8	MONT.	I-94 6(23)202	I-94 6(20)202	8946-20	10	15

MENASCO-McGUINN ASSOCIATES
HELENA, MONTANA

GLENDIVE WEST

OWNERSHIPS

PARCEL	NAME	ADDRESS	TOTAL ACREAGE	GROSS TAKE ACREAGE	P.T.W. ACREAGE	NET TAKE ACREAGE	REMAINDER LEFT	REMAINDER RIGHT
10	HAROLD STERHAN et ux	C.B.R. Rte. GLENDIVE MONT.	SEE SHEET NO. 11					

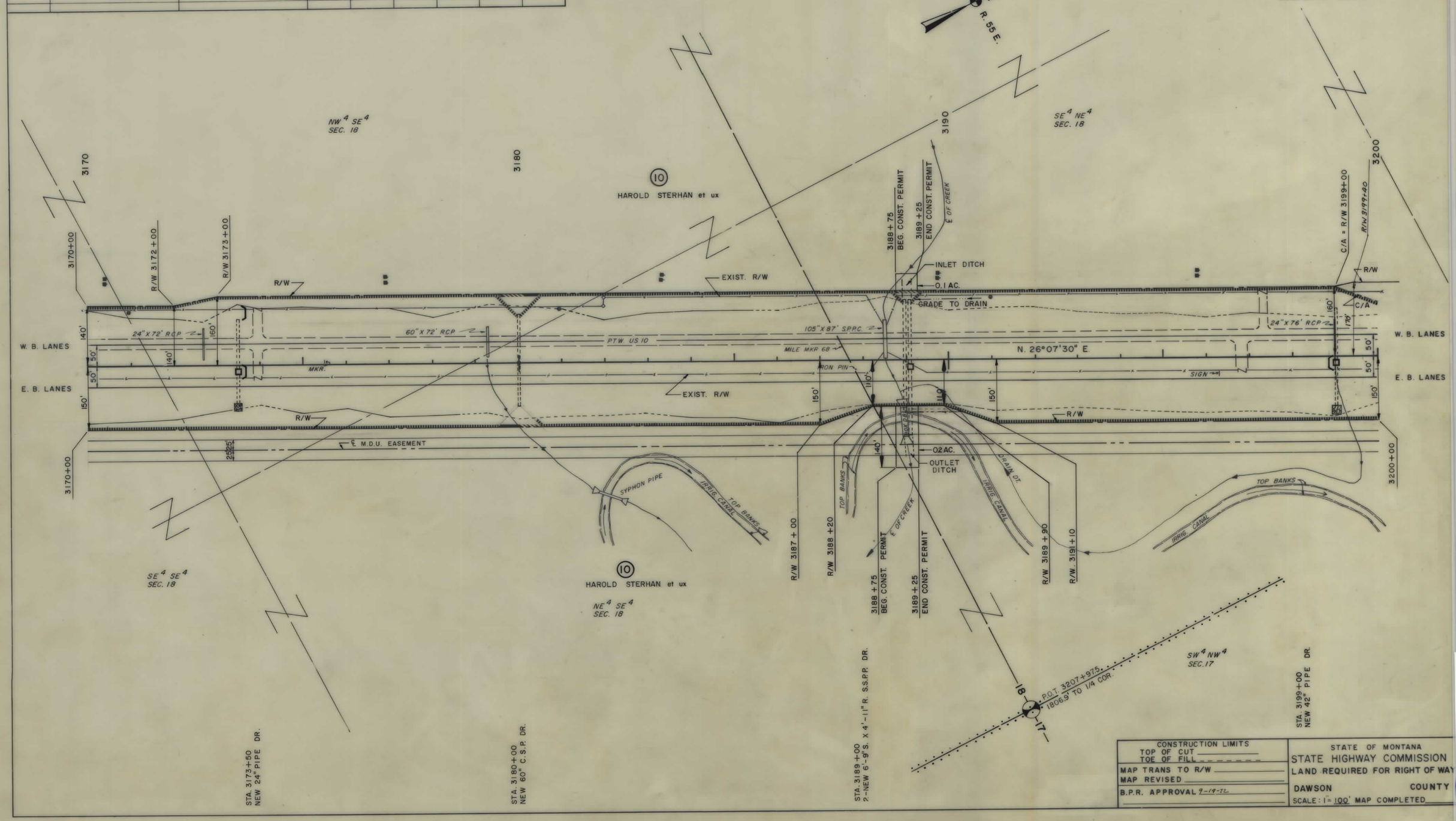

CONSTRUCTION LIMITS	STATE OF MONTANA
TOP OF CUT _____	STATE HIGHWAY COMMISSION
TOE OF FILL - - - - - - -	LAND REQUIRED FOR RIGHT OF WAY
MAP TRANS TO R/W _____	
MAP REVISED _____	
B.P.R. APPROVAL 9-14-72	DAWSON COUNTY
	SCALE: 1" = 100' MAP COMPLETED

W. B. LANES

194-6(20)202 SHT 10 OF 15

OWNERSHIPS									CONST. PERMIT ACREAGE
PARCEL	NAME	ADDRESS	TOTAL ACREAGE	GROSS TAKE ACREAGE	P.T.W. ACREAGE	NET TAKE ACREAGE	REMAINDER LEFT	REMAINDER RIGHT	
10	HAROLD STERHAN et ux	C.B.R. GLENDIVE, MONTANA	1090.30	31.7	17.4	14.3	939.1	119.4	0.2
11	LEONARD W ROCHLITZ et ux	GLENDIVE, MONTANA	156.8	4.3	3.4	0.9	152.5	0.0	
12	HAROLD STERHAN et ux	C.B.R. Rte. GLENDIVE, MONTANA	38.3	8.4	3.0	5.4	1.3 *	28.6	
13	MAYLOW OSBORNE et al	GLENDIVE, MONTANA	SEE SHEET NO. 13						
17	JIMISON (SEE SHEET NO. 15)								

* REMAINDER LEFT TO BE PURCHASED WITH STATE FUNDS

FEDROAD DIV. NO.	STATE	FAP NO'S. CONST. NO.	FAP NO'S. R/W NO.	STATE NO.	SHEET NO.	TOTAL SHEETS
8	MONT.	I-94 6(23)202	I-94 6(20)202	8946-20	11	15

MENASCO-McGUINN ASSOCIATES
HELENA, MONTANA

GLENDIVE WEST

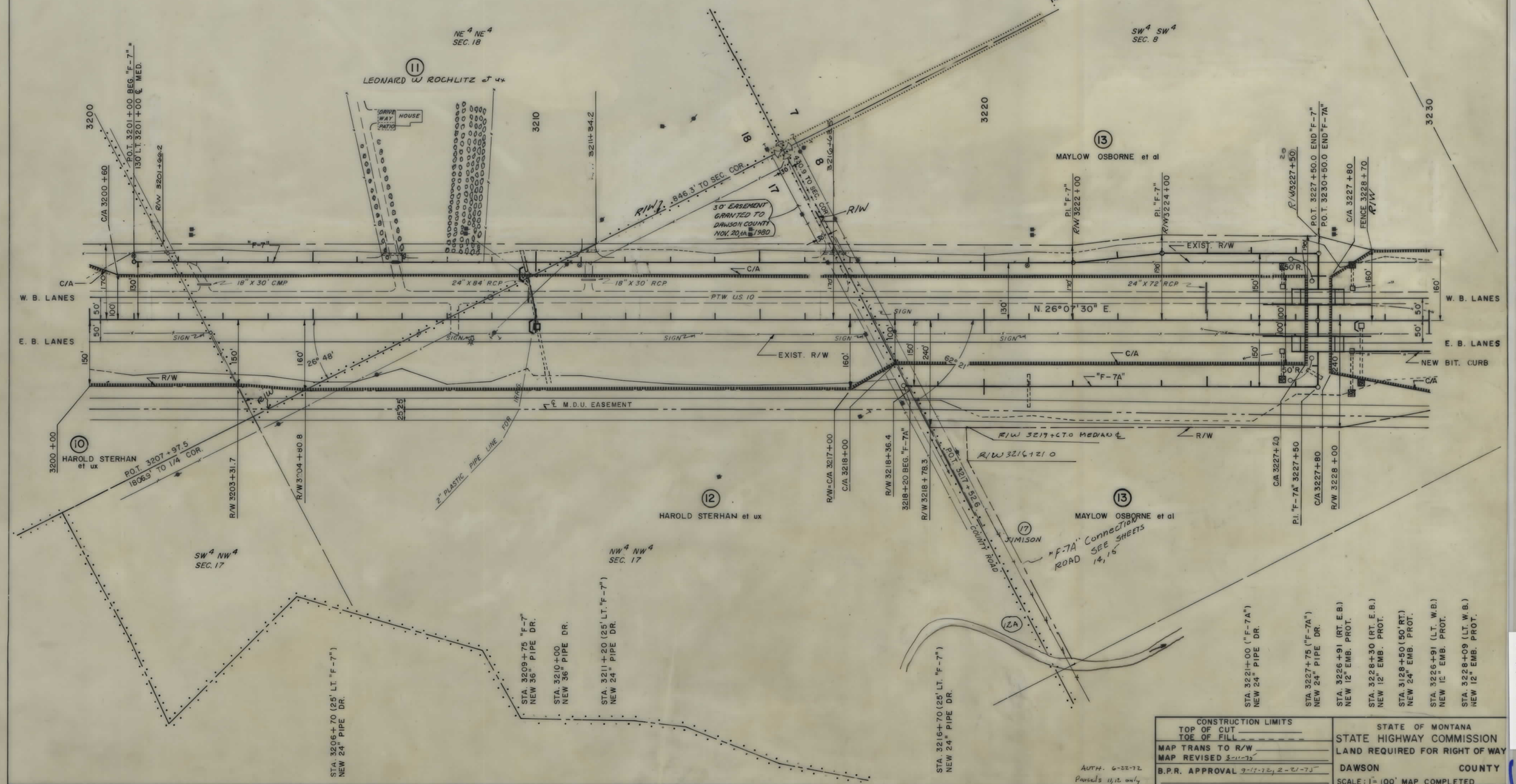

CONSTRUCTION LIMITS	STATE OF MONTANA
TOP OF CUT _____	STATE HIGHWAY COMMISSION
TOE OF FILL _____	LAND REQUIRED FOR RIGHT OF WAY
MAP TRANS TO R/W _____	DAWSON COUNTY
MAP REVISED 3-11-75	SCALE: 1" = 100' MAP COMPLETED _____
B.P.R. APPROVAL 9-17-72, 2-21-75	

AUTH. 6-22-72
Parcels 11, 12 only

194-6(20)202 SHT 11 OF 15

OWNERSHIPS								
PARCEL	NAME	ADDRESS	TOTAL ACREAGE	GROSS TAKE ACREAGE	P.T.W. ACREAGE	NET TAKE ACREAGE	REMAINDER LEFT	REMAINDER RIGHT
13	MAYLOW OSBORNE et al	GLENDIVE, MONTANA	SEE SHEET	NO. 13				

FEDROAD DIV NO.	STATE	FAP NO'S. CONST. NO.	FAP NO'S. R/W NO.	STATE NO.	SHEET NO.	TOTAL SHEETS
8	MONT.	I-94 6(23)202	I-94 6(20)202	8946-20	12	15

MENASCO-McGUINN ASSOCIATES
HELENA, MONTANA

GLENDIVE WEST

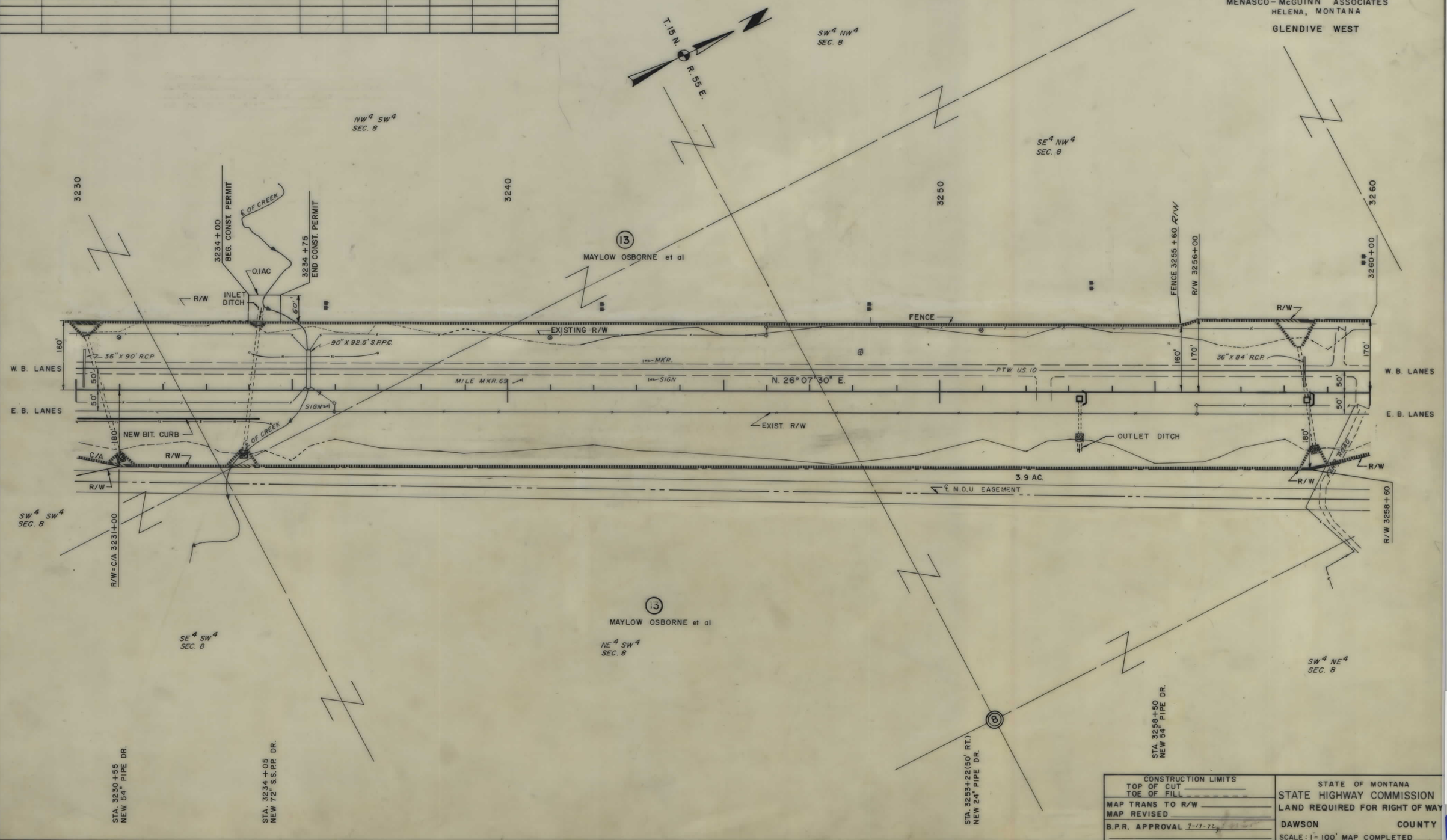

CONSTRUCTION LIMITS	STATE OF MONTANA
TOP OF CUT _____	STATE HIGHWAY COMMISSION
TOE OF FILL _____	LAND REQUIRED FOR RIGHT OF WAY
MAP TRANS TO R/W _____	DAWSON COUNTY
MAP REVISED _____	SCALE: 1" = 100' MAP COMPLETED _____
B.P.R. APPROVAL 7-17-72	

I94-6(20)202 SH 12 OF 15

FEDROAD DIV. NO.	STATE	F.A.P. NO'S CONST. NO. I-94	F.A.P. NO'S R/W. NO. I-94	STATE NO.	SHEET NO.	TOTAL SHEETS
8	MONT.	6(23) 202	6(20)202	8946-20	13	15

MENASCO - McGUINN ASSOCIATES
HELENA, MONTANA

GLENDIVE WEST

OWNERSHIPS

PARCEL	NAME	ADDRESS	TOTAL ACREAGE	GROSS TAKE ACREAGE	P.T.W. ACREAGE	NET TAKE ACREAGE	REMAINDER LEFT	REMAINDER RIGHT	CONST. PERMIT ACREAGE	CONST. EASE. ACREAGE
13	MAYLON OSBORNE et al	GLENDIVE, MONTANA	* 796.4	47.2	24.5	22.7	381.0	330.3	0.1	5.3

* INCLUDES TOTAL ACREAGE = 37.9 TAKEN FOR I-IG-94-6(14)209 U1

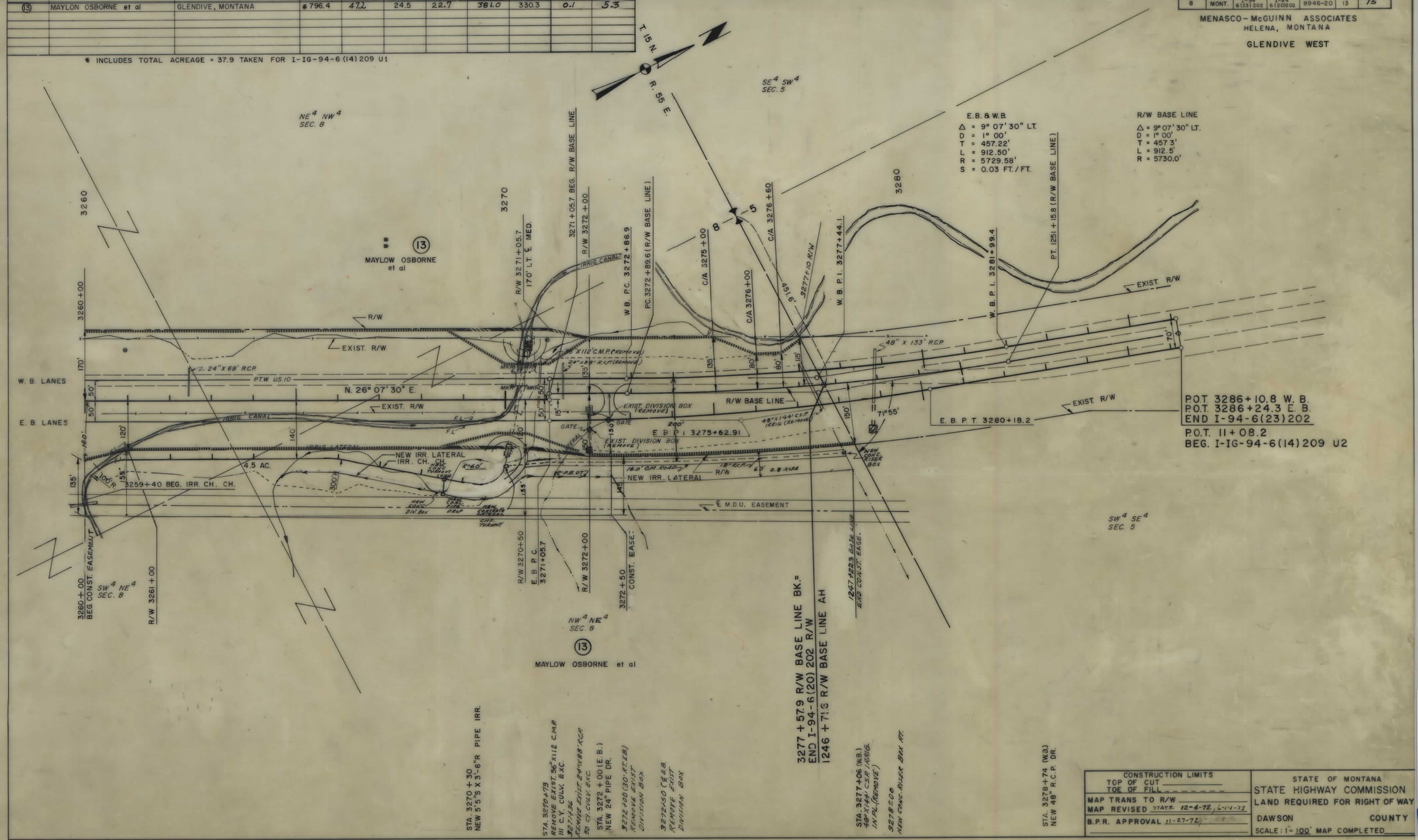

CONSTRUCTION LIMITS	STATE OF MONTANA
TOP OF CUT _____	STATE HIGHWAY COMMISSION
TOE OF FILL _____	LAND REQUIRED FOR RIGHT OF WAY
MAP TRANS TO R/W _____	
MAP REVISED STATE 12-4-72, 6-14-73	DAWSON COUNTY
B.P.R. APPROVAL 11-27-72	SCALE: 1" = 100' MAP COMPLETED _____

FED. ROAD DIST. NO.	STATE OF MONTANA	FED. AID PROJECT NUMBERS CONST. NO.	R/W NO.	STATE NO.	SHEET NO.	TOTAL SHEETS
8		I 94-6(23)202	I 94-6(20)202	8946-20	14	15

OWNERSHIPS

PARCEL	NAME	ADDRESS	TOTAL AREA	GROSS R/W AREA	P. T. W. AREA	AREA TO BE ACQUIRED	REMAINDER LEFT	REMAINDER RIGHT	CONST. PERMIT AREA

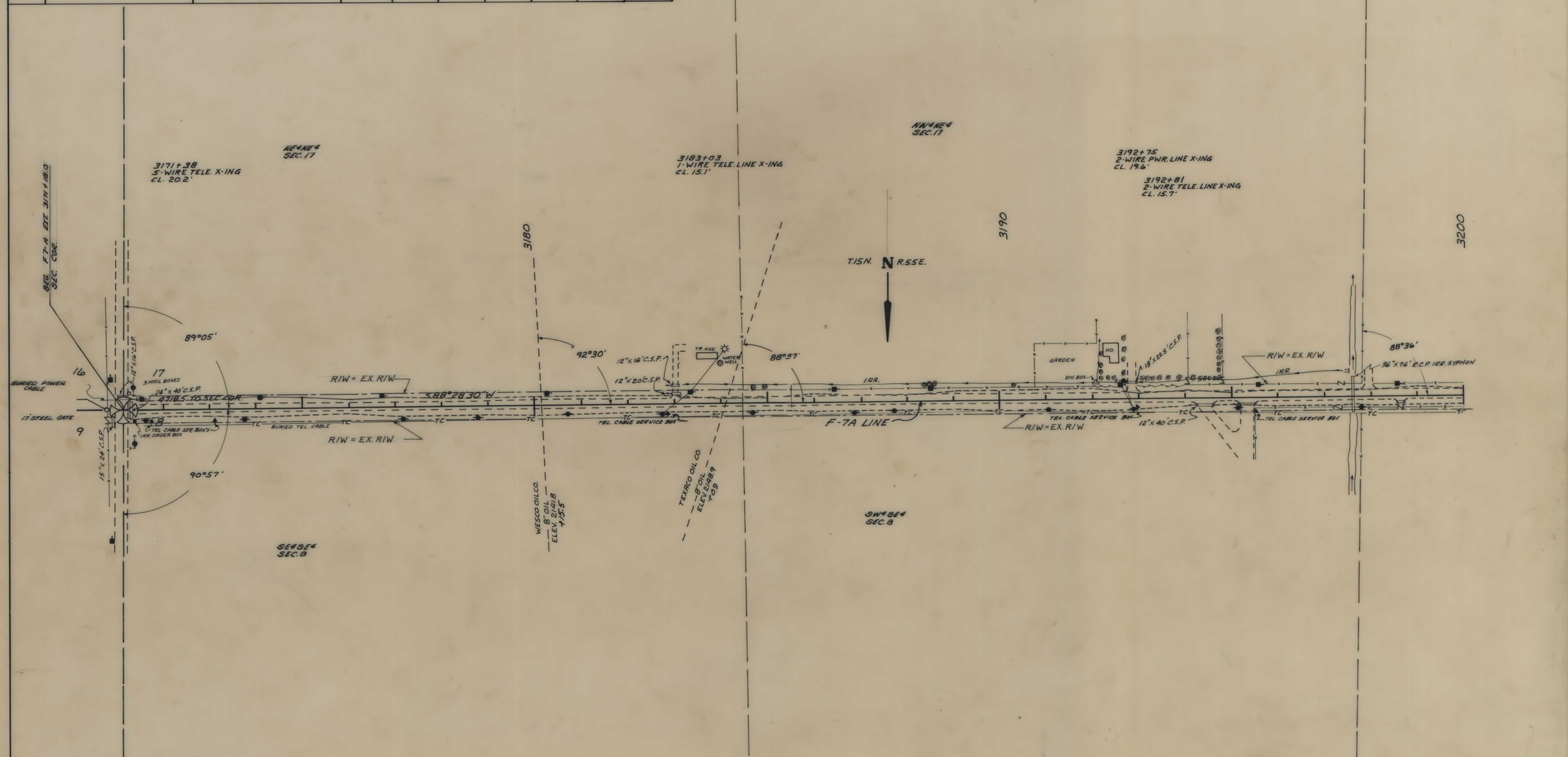

NOTE

CONSTRUCTION LIMITS INCLUDE BACKSLOPE ROUNDING

CONSTRUCTION LIMITS
TOP OF CUT
TOE OF FILL

MAP TRANS. TO R/W
MAP REVISED
2-21-73

STATE OF MONTANA
DEPARTMENT OF HIGHWAYS
LAND REQUIRED FOR RIGHT OF WAY

DAWSON COUNTY

SCALE 1" = 100' MAP COMPLETED

I 94-6(20)202 SHT 14 OF 15

FED. ROAD DIST. NO.	STATE OF MONTANA	FED. AID PROJECT NUMBERS CONST. NO.	R/W NO.	STATE NO.	SHEET NO.	TOTAL SHEETS
8		I94-6(23)202	I94-6(20)202	8946-20	15	15

OWNERSHIPS

PARCEL	NAME	ADDRESS	TOTAL AREA	GROSS R/W AREA	P. T. W. AREA	AREA TO BE ACQUIRED	REMAINDER LEFT	REMAINDER RIGHT	CONST. PERMIT AREA
17	C.H. JIMISON & RENNE JIMISON	C.B. ROUTE, GLENDIVE, MONT.				0.2			.04 AC
12A	HAROLD STERHAN ET. UX.	" " " "							.06 AC
18	DELETED	" " " "							

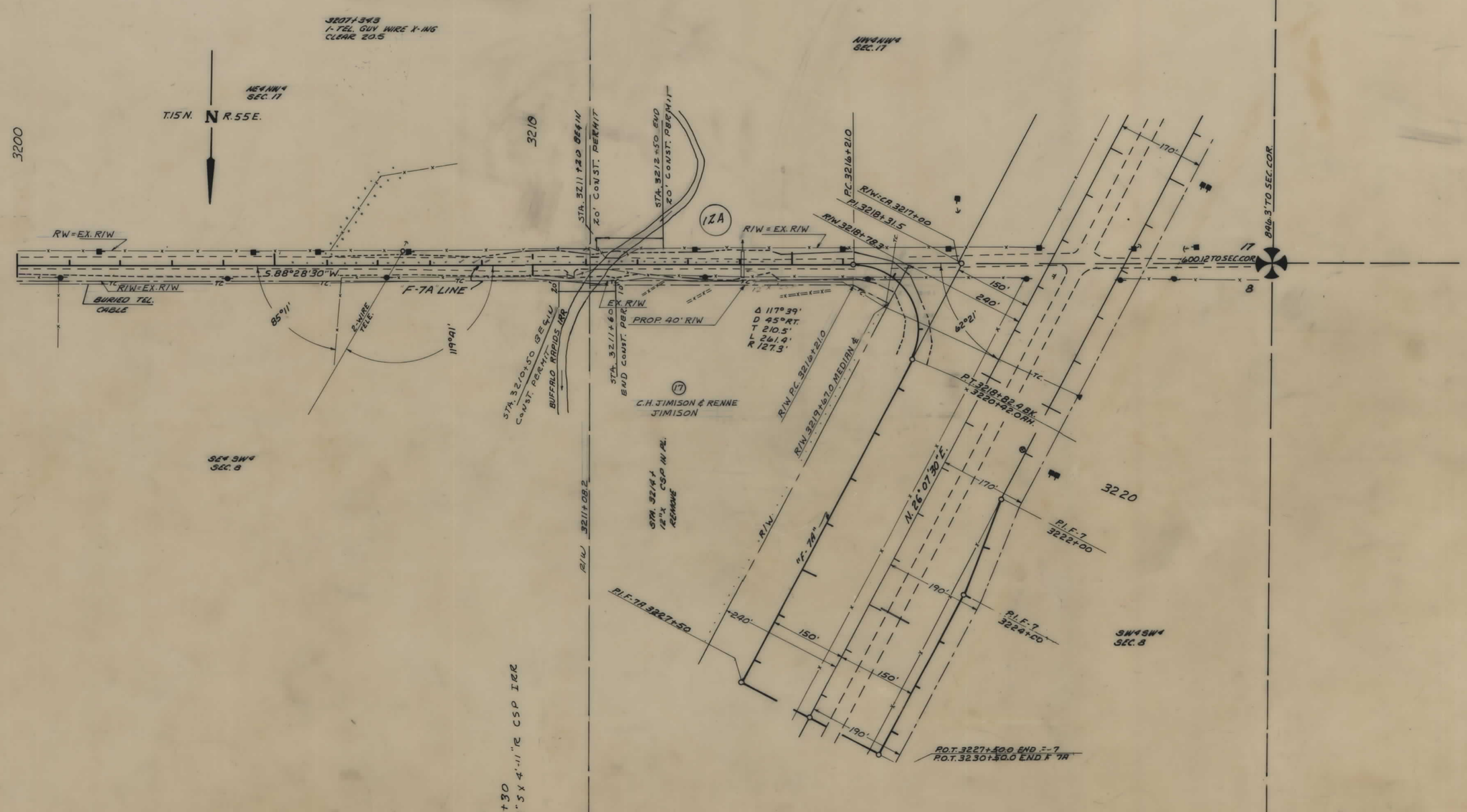

NOTE

CONSTRUCTION LIMITS INCLUDE BACKSLOPE ROUNDING

CONSTRUCTION LIMITS
TOP OF CUT
TOE OF FILL

MAP TRANS. TO R/W
MAP REVISED 3-11-71
2-21-75

STATE OF MONTANA
DEPARTMENT OF HIGHWAYS
LAND REQUIRED FOR RIGHT OF WAY
DAWSON COUNTY
SCALE 1" = 100' MAP COMPLETED

194-6(20)202 SHT 15 OF 15