PLANS
NOT
TO
SCALE

| FED. ROAD DIST. NO. | STATE | FED. AID PROJ. NO. | FISCAL YEAR | SHEET NO. | TOTAL SHEETS |
|---|---|---|---|---|---|
| 1 | MONT. | 106 B | | 1 | 10 |

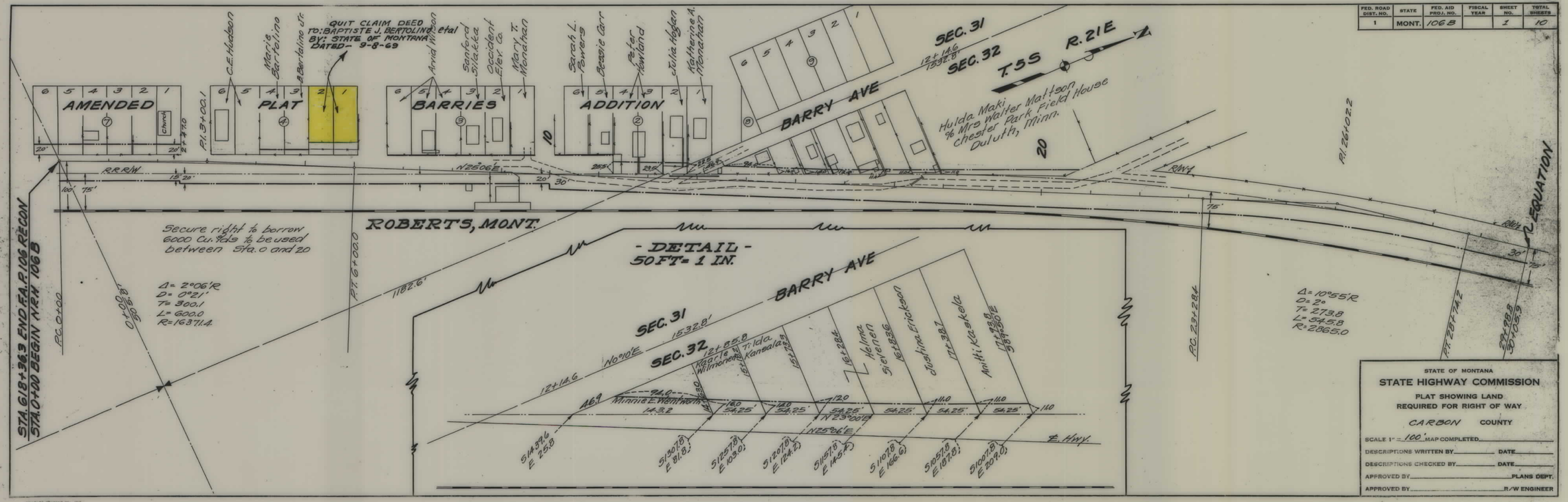


STATE OF MONTANA

**STATE HIGHWAY COMMISSION**

PLAT SHOWING LAND REQUIRED FOR RIGHT OF WAY

CARBON COUNTY

SCALE 1" = 100' MAP COMPLETED _____

DESCRIPTIONS WRITTEN BY _____ DATE _____

DESCRIPTIONS CHECKED BY _____ DATE _____

APPROVED BY _____ PLANS DEPT.

APPROVED BY _____ R/W ENGINEER

FAP 106-B SHT 1 OF 10

4

| FED. ROAD DIST. NO. | STATE | FED. AID PROJ. NO. | FISCAL YEAR | SHEET NO. | TOTAL SHEETS |
|---|---|---|---|---|---|
| 1 | MONT. | 106 B | | 2 | 10 |

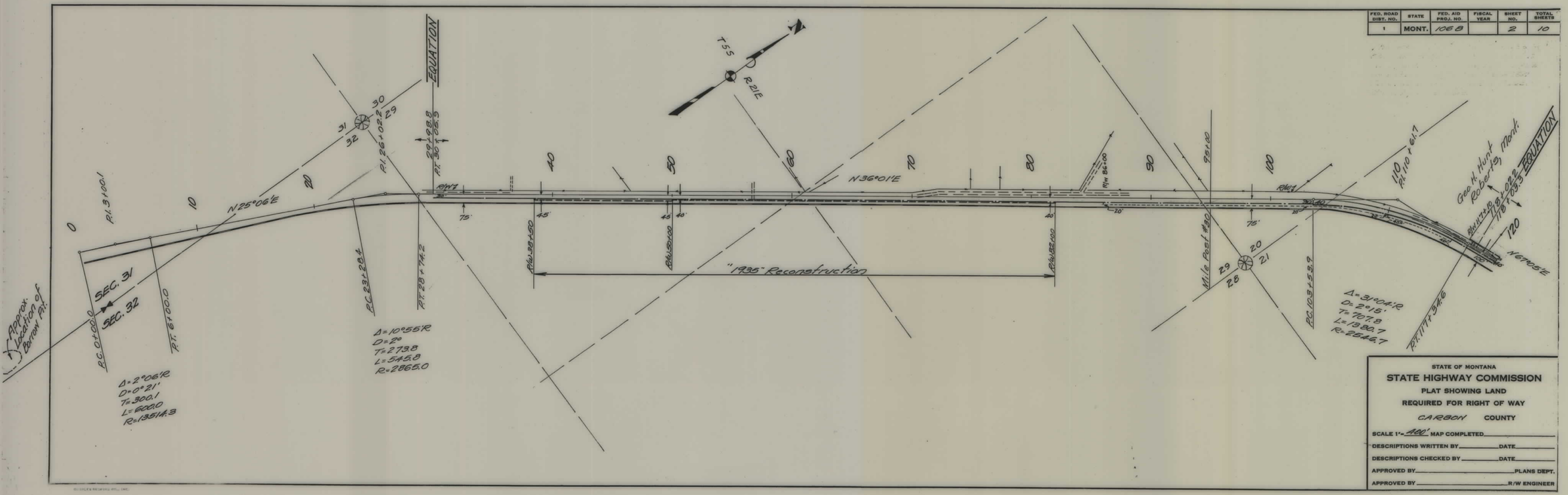


STATE OF MONTANA

**STATE HIGHWAY COMMISSION**

**PLAT SHOWING LAND**

**REQUIRED FOR RIGHT OF WAY**

CARBON COUNTY

SCALE 1"= 400' MAP COMPLETED _____

DESCRIPTIONS WRITTEN BY _____ DATE _____

DESCRIPTIONS CHECKED BY _____ DATE _____

APPROVED BY _____ PLANS DEPT.

APPROVED BY _____ R/W ENGINEER

FAP 106-B SHT 2 OF 10

4

| FED. ROAD DIST. NO. | STATE | FED. AID PROJ. NO. | FISCAL YEAR | SHEET NO. | TOTAL SHEETS |
|---|---|---|---|---|---|
| 1 | MONT. | 106 B | | 3 | 10 |

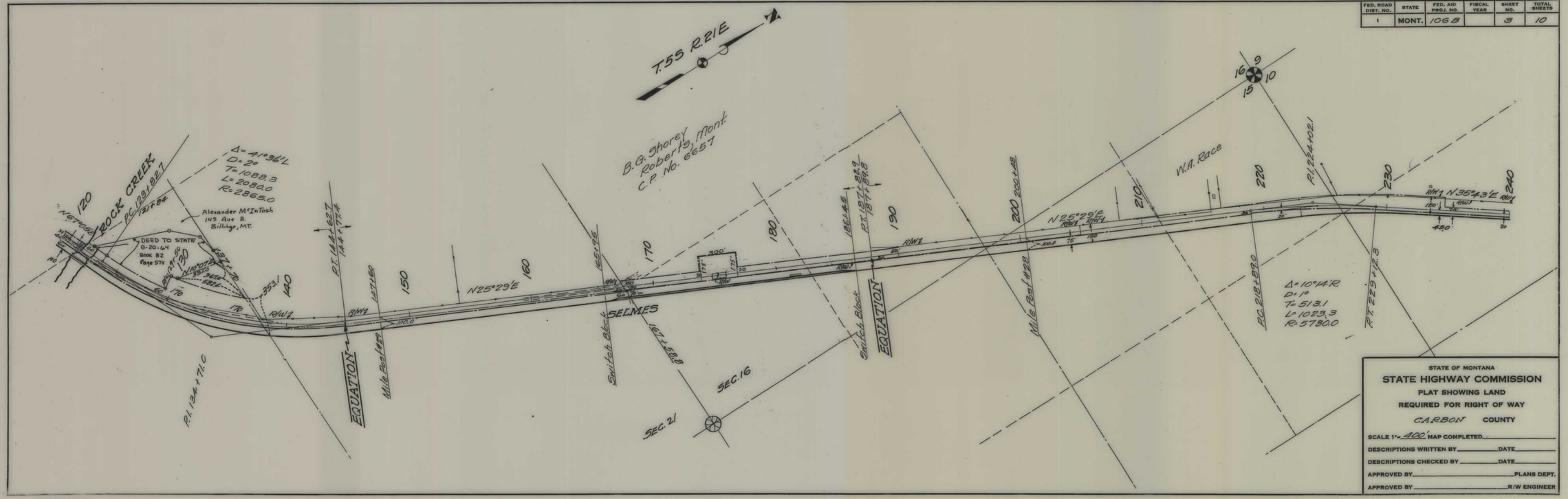


STATE OF MONTANA

**STATE HIGHWAY COMMISSION**

PLAT SHOWING LAND

REQUIRED FOR RIGHT OF WAY

CARBON COUNTY

SCALE 1"= 400' MAP COMPLETED _____

DESCRIPTIONS WRITTEN BY _____ DATE _____

DESCRIPTIONS CHECKED BY _____ DATE _____

APPROVED BY _____ PLANS DEPT.

APPROVED BY _____ R/W ENGINEER

FAP 106-B SHT 3 OF 10

4

| FED. ROAD DIST. NO. | STATE | FED. AID PROJ. NO. | FISCAL YEAR | SHEET NO. | TOTAL SHEETS |
|---|---|---|---|---|---|
| 1 | MONT. | 106B | | 4 | 10 |

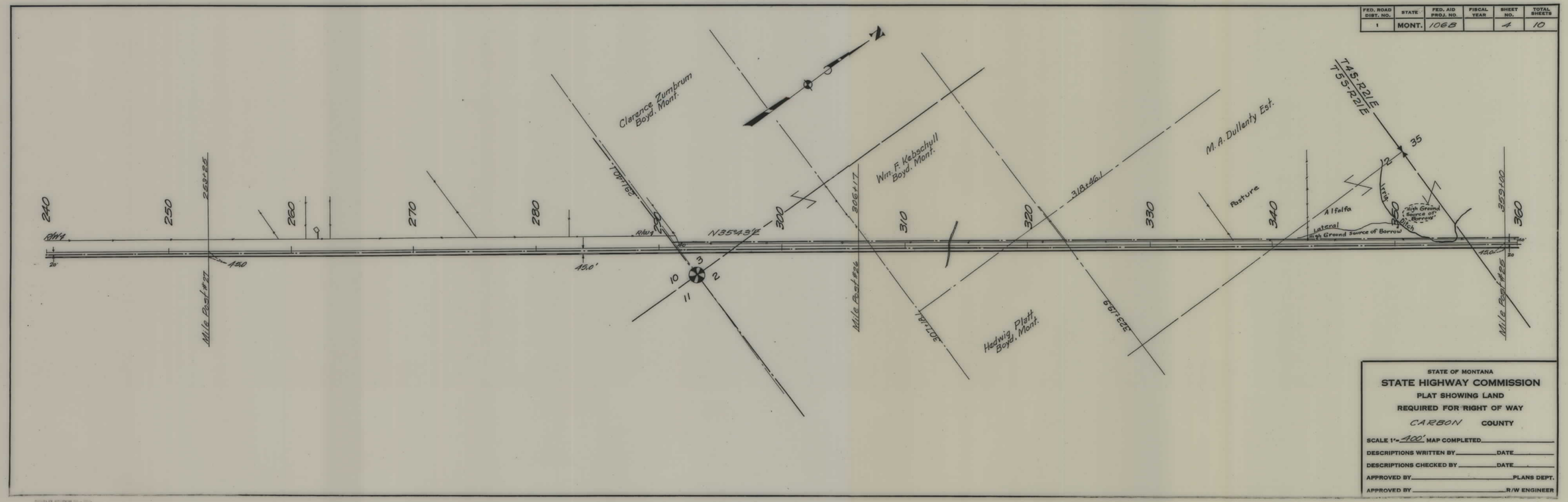


STATE OF MONTANA

**STATE HIGHWAY COMMISSION**

**PLAT SHOWING LAND**

**REQUIRED FOR RIGHT OF WAY**

CARBON **COUNTY**

SCALE 1"= 100' MAP COMPLETED _____

DESCRIPTIONS WRITTEN BY _____ DATE _____

DESCRIPTIONS CHECKED BY _____ DATE _____

APPROVED BY _____ PLANS DEPT.

APPROVED BY _____ R/W ENGINEER

FAP 106-B SHT 4 OF 10

4

| FED. ROAD DIST. NO. | STATE | FED. AID PROJ. NO. | FISCAL YEAR | SHEET NO. | TOTAL SHEETS |
|---|---|---|---|---|---|
| 1 | MONT. | 106 B | | 5 | 10 |

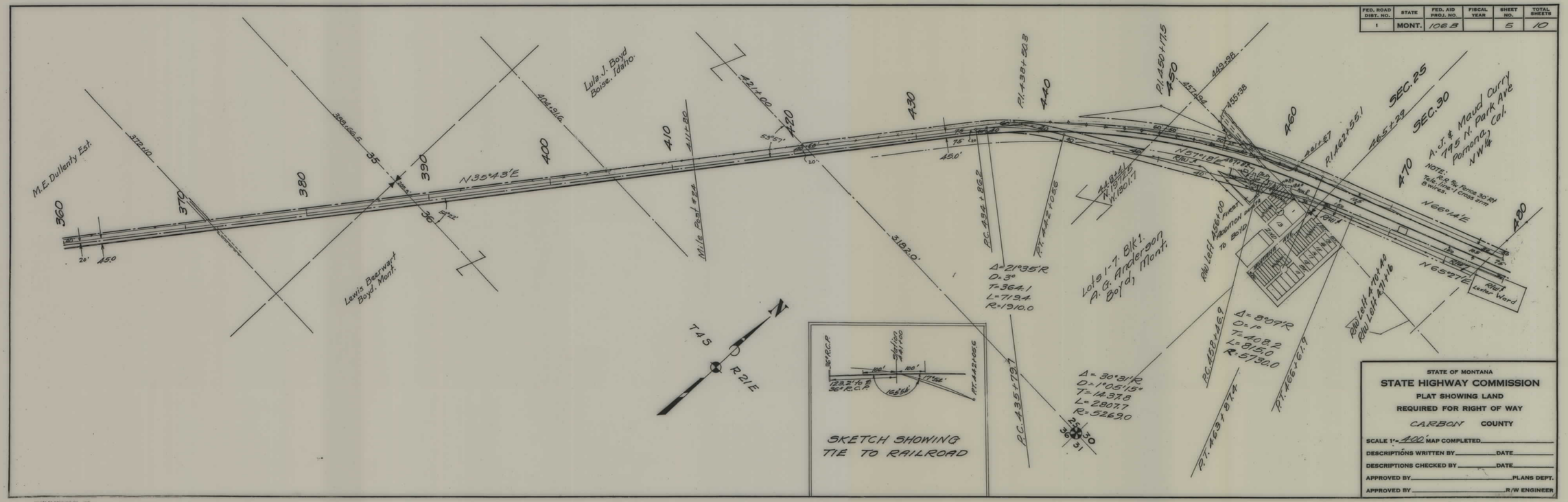


FAP 106-B SHT 5 OF 10

4

| FED. ROAD DIST. NO. | STATE | FED. AID PROJ. NO. | FISCAL YEAR | SHEET NO. | TOTAL SHEETS |
|---|---|---|---|---|---|
| 1 | MONT. | 106B | | 6 | 10 |

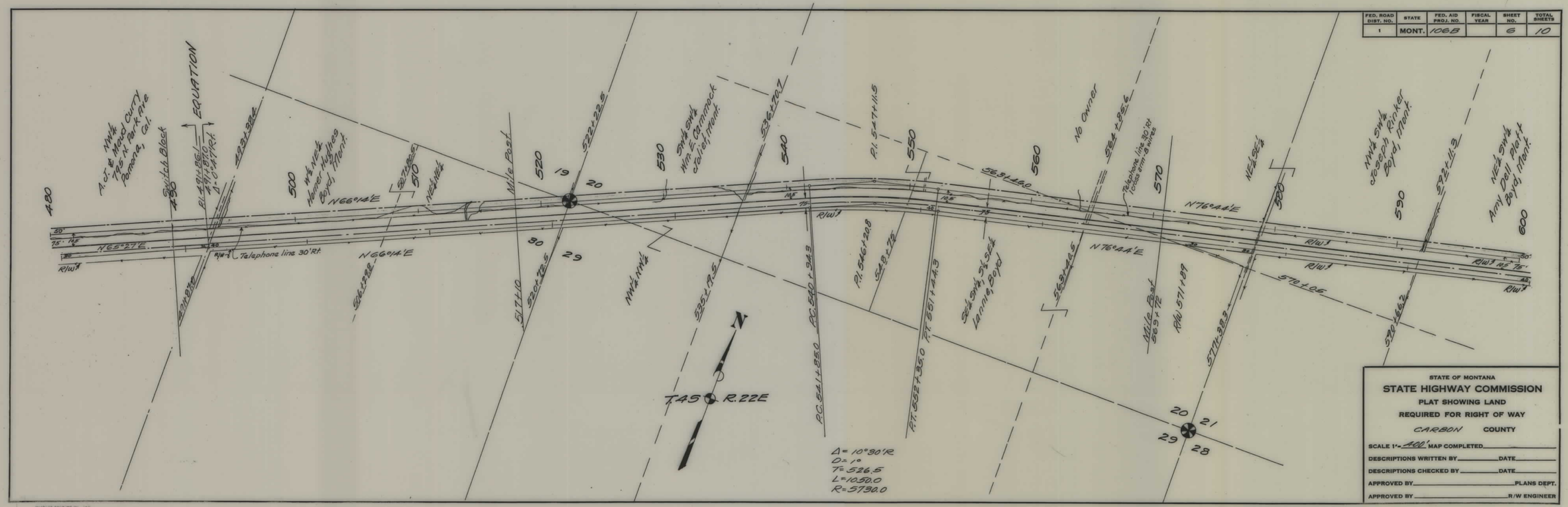


STATE OF MONTANA

**STATE HIGHWAY COMMISSION**

PLAT SHOWING LAND

REQUIRED FOR RIGHT OF WAY

CARBON COUNTY

SCALE 1"= 400' MAP COMPLETED _____

DESCRIPTIONS WRITTEN BY _____ DATE _____

DESCRIPTIONS CHECKED BY _____ DATE _____

APPROVED BY _____ PLANS DEPT.

APPROVED BY _____ R/W ENGINEER

FAP 106-B SHT 6 OF 10

4

| FED. ROAD DIST. NO. | STATE | FED. AID PROJ. NO. | FISCAL YEAR | SHEET NO. | TOTAL SHEETS |
|---|---|---|---|---|---|
| 1 | MONT. | 106B | | 7 | 10 |

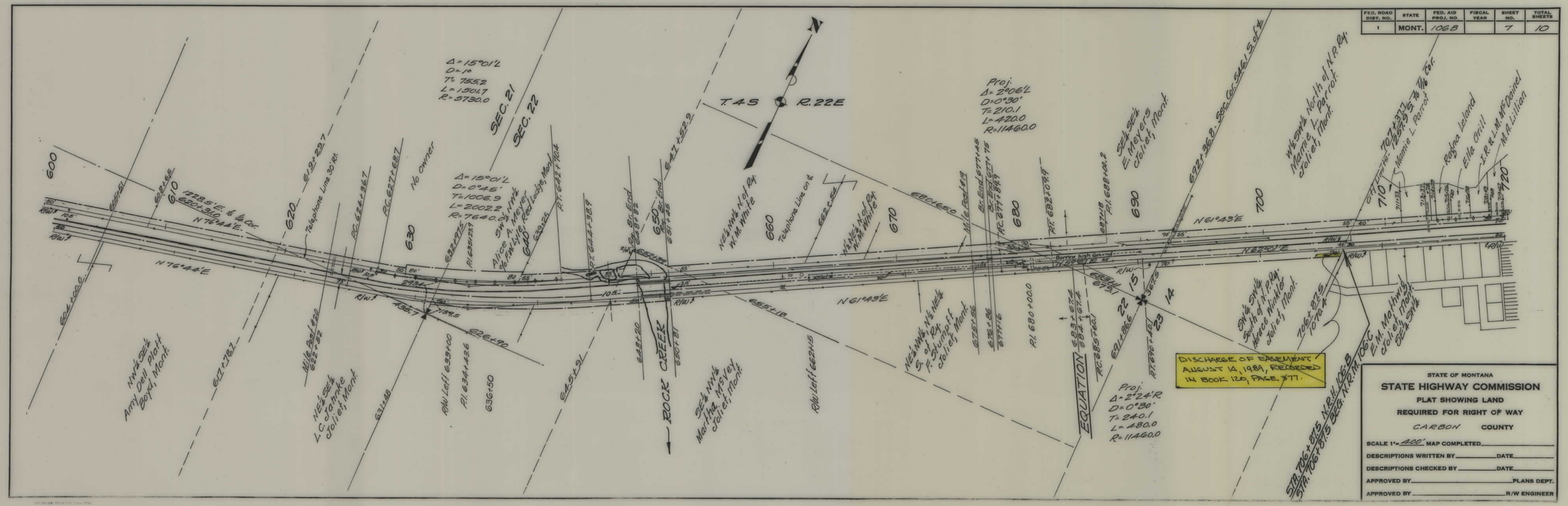


STATE OF MONTANA

**STATE HIGHWAY COMMISSION**

**PLAT SHOWING LAND**

**REQUIRED FOR RIGHT OF WAY**

CARBON COUNTY

SCALE 1" = 400' MAP COMPLETED _____

DESCRIPTIONS WRITTEN BY _____ DATE _____

DESCRIPTIONS CHECKED BY _____ DATE _____

APPROVED BY _____ PLANS DEPT.

APPROVED BY _____ R/W ENGINEER

FAP 106-B SHT 7 OF 10

| FED. ROAD DIST. NO. | STATE | FED. AID PROJ. NO. | FISCAL YEAR | SHEET NO. | TOTAL SHEETS |
|---|---|---|---|---|---|
| 1 | MONT. | 106 B | | 8 | 10 |

STATE OF MONTANA

**STATE HIGHWAY COMMISSION**

PLAT SHOWING LAND
REQUIRED FOR RIGHT OF WAY

CARBON COUNTY

SCALE 1" = 400 MAP COMPLETED ____

DESCRIPTIONS WRITTEN BY ____ DATE ____

DESCRIPTIONS CHECKED BY ____ DATE ____

APPROVED BY ____ PLANS DEPT.

APPROVED BY ____ R/W ENGINEER

FAP 106-B SHT 8 OF 10

| FED. ROAD DIST. NO. | STATE | FED. AID PROJ. NO. | FISCAL YEAR | SHEET NO. | TOTAL SHEETS |
|---|---|---|---|---|---|
| 1 | MONT. | 106B | | 9 | 10 |

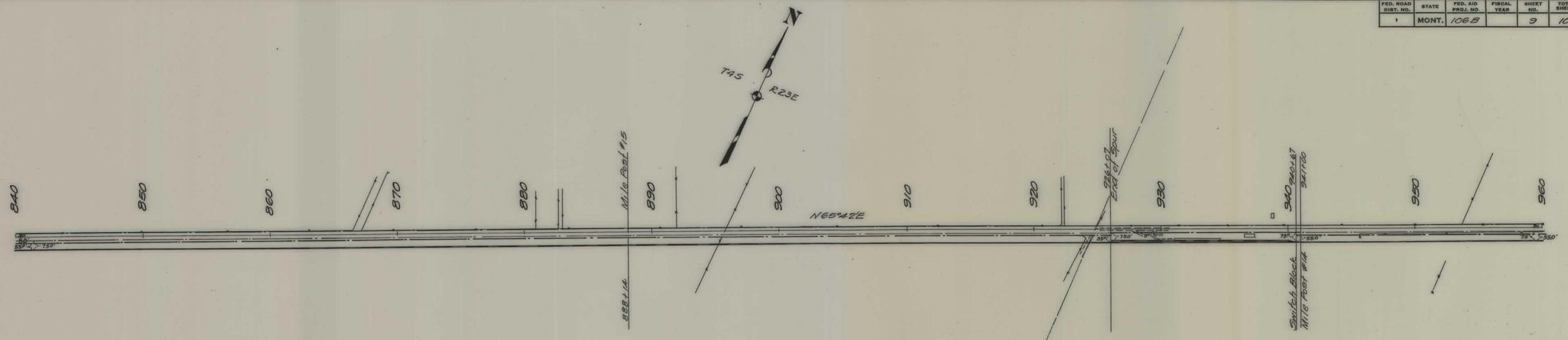


STATE OF MONTANA

**STATE HIGHWAY COMMISSION**

**PLAT SHOWING LAND**

**REQUIRED FOR RIGHT OF WAY**

CARBON **COUNTY**

SCALE 1"= 400' MAP COMPLETED _____

DESCRIPTIONS WRITTEN BY _____ DATE _____

DESCRIPTIONS CHECKED BY _____ DATE _____

APPROVED BY _____ PLANS DEPT.

APPROVED BY _____ R/W ENGINEER

FAP 106-B SHT 9 OF 10

4

| FED. ROAD DIST. NO. | STATE | FED. AID PROJ. NO. | FISCAL YEAR | SHEET NO. | TOTAL SHEETS |
|---|---|---|---|---|---|
| 1 | MONT. | 106-B | | 10 | 10 |

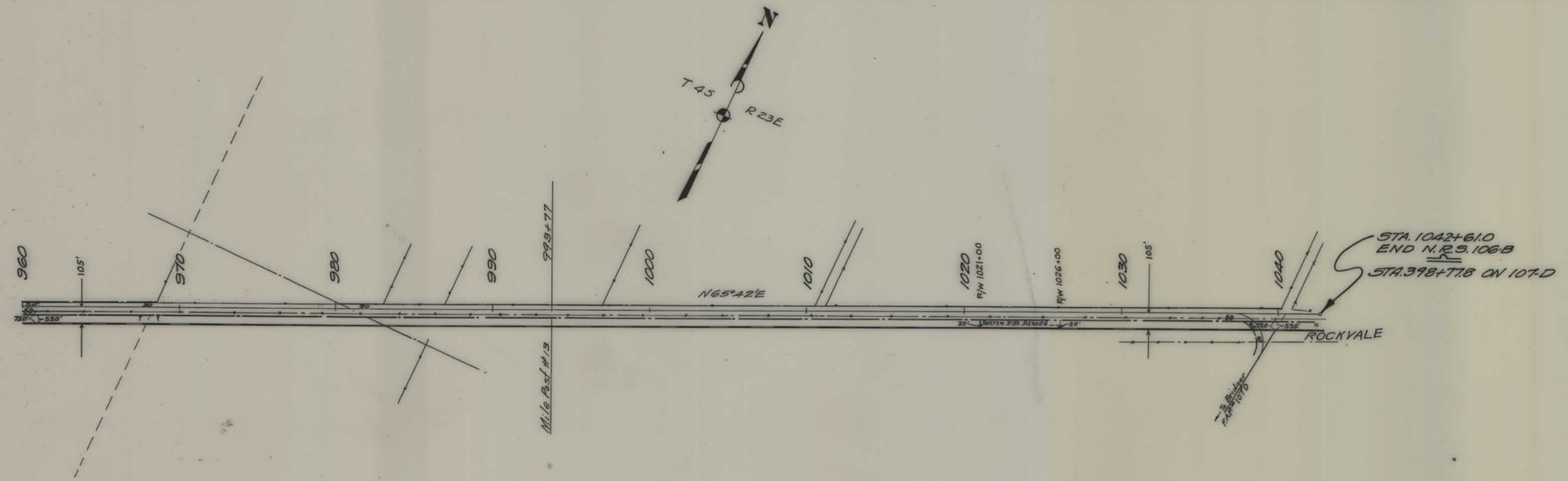


STATE OF MONTANA

**STATE HIGHWAY COMMISSION**

PLAT SHOWING LAND

REQUIRED FOR RIGHT OF WAY

CARBON COUNTY

SCALE 1"=400' MAP COMPLETED _____

DESCRIPTIONS WRITTEN BY _____ DATE _____

DESCRIPTIONS CHECKED BY _____ DATE _____

APPROVED BY _____ PLANS DEPT.

APPROVED BY _____ R/W ENGINEER

FAP 106-B SHT 10 OF 10