PLANS
NOT
TO
SCALE

FED. ROAD DIST. NO.	STATE OF MONTANA	FED. AID PROJECT NUMBERS CONST. NO.	R/W NO.	STATE NO.	SHEET NO.	TOTAL SHEETS
8			F-108(12)	1108-12	1	5

BILLINGS – ROUNDUP (SAFETY)

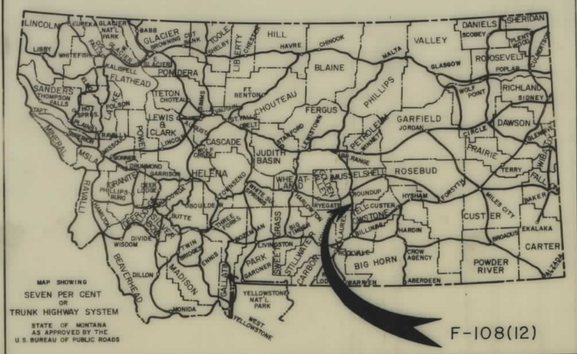

STATE OF MONTANA

STATE HIGHWAY COMMISSION

RIGHT OF WAY PLAN OF FEDERAL AID PROJECT NO. F-108(12) R/W F-108( ) CONST.

BILLINGS–ROUNDUP (SAFETY)

1.843 MILES

INDEX

PARCEL NO.	OWNERSHIPS	SHEET NO.
1	ALFRED GROSZ	2
2	FRANK P. MACKEY (CONTR. PUR. BOYD & ANNE CHARTER)	2, 3, 4 & 5
3	DELETED	2 & 3
4	FRANK P. MACKEY	3 & 4

CONVENTIONAL SIGNS

RIGHT OF WAY LINE
CENTERLINE (℄) OR PROJECTED LINE
STK'D. CENTERLINE
PARCEL NUMBER
OWNERSHIP BOUNDARY
R/W USE EXISTING R/W LT. OR RT.
PRESENT TRAVELED WAY (P.T.W.)
R/W LINE FENCED
RAILROAD R/W
CONSTRUCTION LIMITS CUT FILL
FENCE LINE
CONTROL OF ACCESS WITH FENCE
CONTROL OF ACCESS WITHOUT FENCE
GATE IN FENCE
CATTLE GUARD=24'
STATE & NATIONAL BORDER LINES
CITY OR TOWN LIMITS LINE
COUNTY LINE
RESERVATION LINE
TOWNSHIP & SECTION LINE
1/2 SECTION LINE
1/4 SECTION LINE
SECTION CORNER FOUND UNFOUND
1/4 SECTION COR.
1/16 SECTION COR.
CENTER OF SECTION
TELEPHONE OR TELEGRAPH POLES IN PLACE
POWER POLES IN PLACE
TEL. OR TEL. OR POWER POLES TO BE MOVED
NEW PIPES
OLD PIPES IN PLACE
OUTLET DITCH
INLET DITCH
DITCHES
CHANNEL CHANGES CH. CH.
BRIDGE
RAILROADS

N

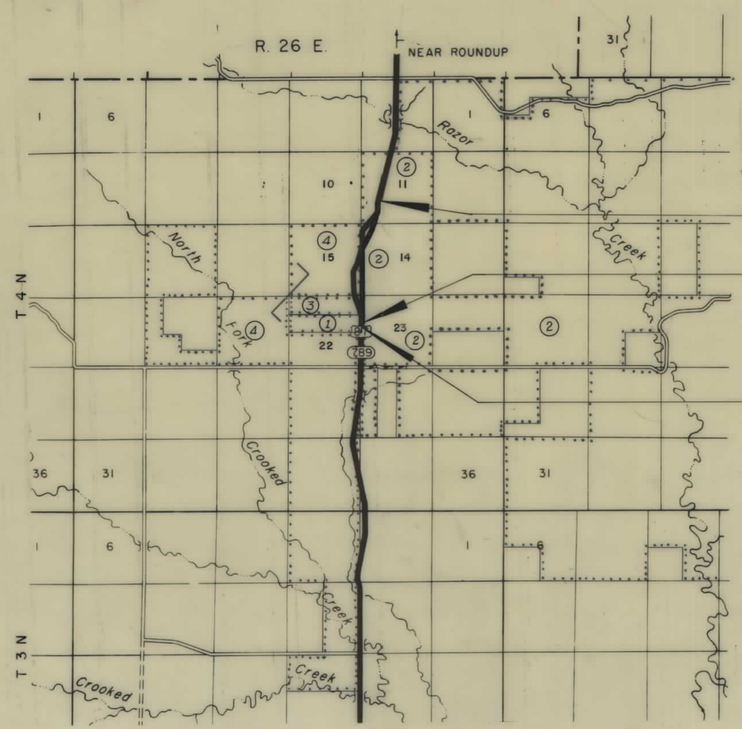

6-23-67, 8-2-71

STATE HIGHWAY COMMISSION OF MONTANA

APPROVED:

STATE HIGHWAY ENGINEER DATE

DEPARTMENT OF COMMERCE
BUREAU OF PUBLIC ROADS

APPROVED:

DIVISION ENGINEER DATE

F-108(12) SHT 1 OF 5

FED. ROAD DIST. NO.	STATE OF MONTANA	FED. AID PROJECT NUMBERS CONST. NO.	R/W NO.	STATE NO.	SHEET NO.	TOTAL SHEETS
8			F-108(12)	1108-12	2	5

OWNERSHIPS

PARCEL	NAME	ADDRESS	TOTAL AREA	GROSS R/W AREA	P. T. W. AREA	AREA TO BE ACQUIRED	REMAINDER LEFT	REMAINDER RIGHT
1	ALFRED GROSZ		160.00 AC	1.56 AC.	1.41 AC.	0.15 AC.	158.44 AC.	
2	FRANK P. MACKEY (CONTR. PUR. BOYD &			36.51 "	5.02 "	31.49 "		
	ANNE CHARTER)							
3	DELETED							

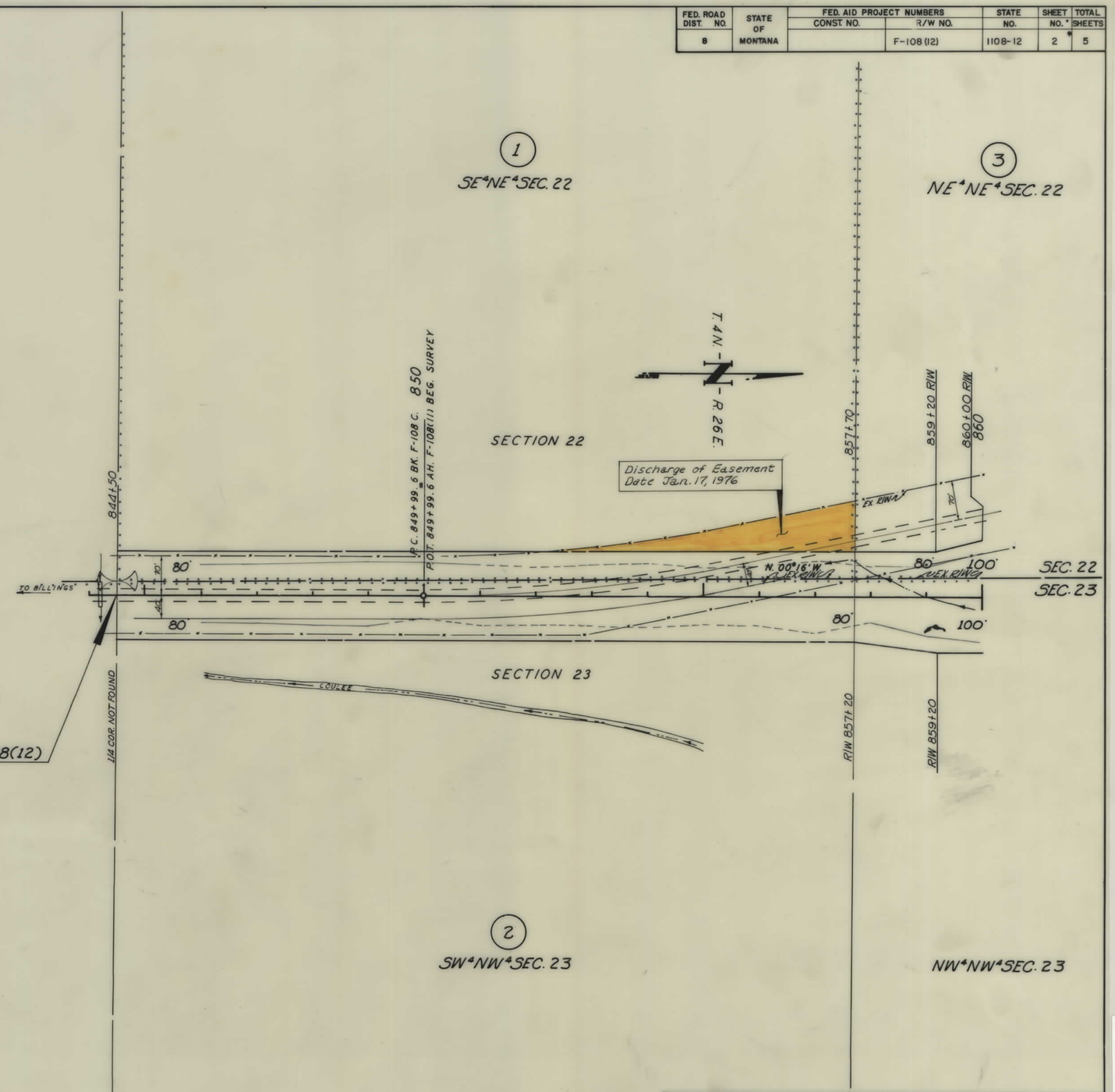

CONSTRUCTION LIMITS
TOP OF CUT
TOE OF FILL

MAP TRANS. TO R/W
MAP REVISED
B.P.R. APPROVAL 6-23-67, 8-2-71

STATE OF MONTANA
STATE HIGHWAY COMMISSION
LAND REQUIRED FOR RIGHT OF WAY
YELLOWSTONE COUNTY
SCALE 1" = 100' MAP COMPLETED

F 108(12) SHT 2 OF 5

FED. ROAD DIST. NO.	STATE OF MONTANA	FED. AID PROJECT NUMBERS CONST. NO.	R/W NO.	STATE NO.	SHEET NO.	TOTAL SHEETS
8			F-108(12)	1108-(12)	3	5

OWNERSHIPS

PARCEL	NAME	ADDRESS	TOTAL AREA	GROSS R/W AREA	P. T. W. AREA	AREA TO BE ACQUIRED	REMAINDER LEFT	REMAINDER RIGHT
2	FRANK P. MACKEY (CONTR. PUR. BOYD &							
	ANNE CHARTER)			36.51 AC.	5.02 AC.	31.49 AC.		
3	DELETED							
4	FRANK P. MACKEY		5,119.96 -	2.86 -		2.86 -		

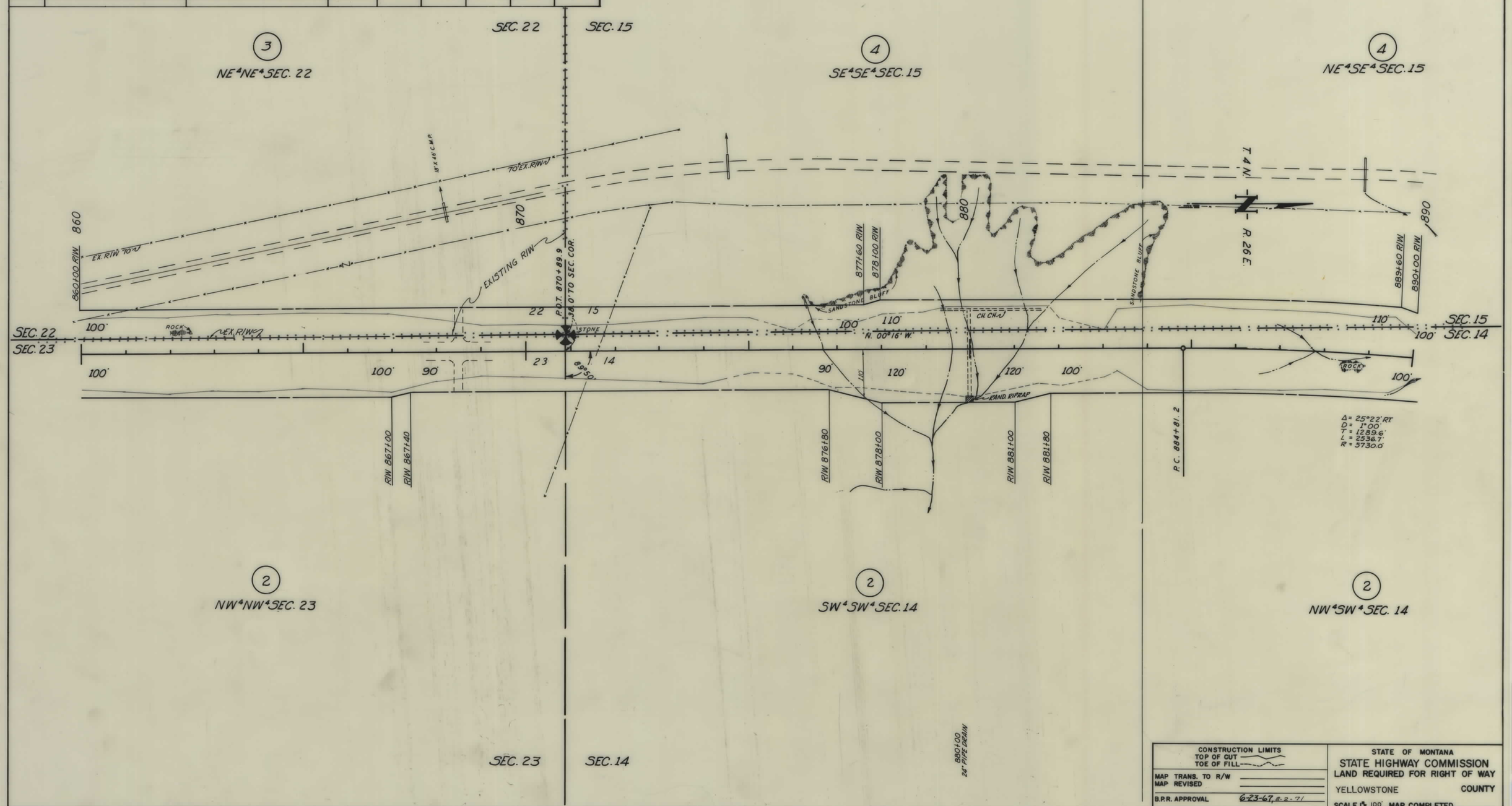

CONSTRUCTION LIMITS
TOP OF CUT
TOE OF FILL

MAP TRANS. TO R/W
MAP REVISED
B.P.R. APPROVAL 6-23-67, 8-2-71

STATE OF MONTANA
STATE HIGHWAY COMMISSION
LAND REQUIRED FOR RIGHT OF WAY
YELLOWSTONE COUNTY
SCALE 1" = 100' MAP COMPLETED

F 108(12) SHT 3 OF 5

FED. ROAD DIST. NO.	STATE OF MONTANA	FED. AID PROJECT NUMBERS CONST. NO.	R/W NO.	STATE NO.	SHEET NO.	TOTAL SHEETS
8			F-108(12)	1108-12	4	5

OWNERSHIPS

PARCEL	NAME	ADDRESS	TOTAL AREA	GROSS R/W AREA	P. T. W. AREA	AREA TO BE ACQUIRED	REMAINDER LEFT	REMAINDER RIGHT
2	FRANK P. MACKEY (CONTR. PUR. BOYD &							
	ANNE CHARTER)			36.51 AC.	5.02 AC.	31.49 AC.		
4	FRANK P. MACKEY		5,119.96 AC.	2.86 "		2.86 "		

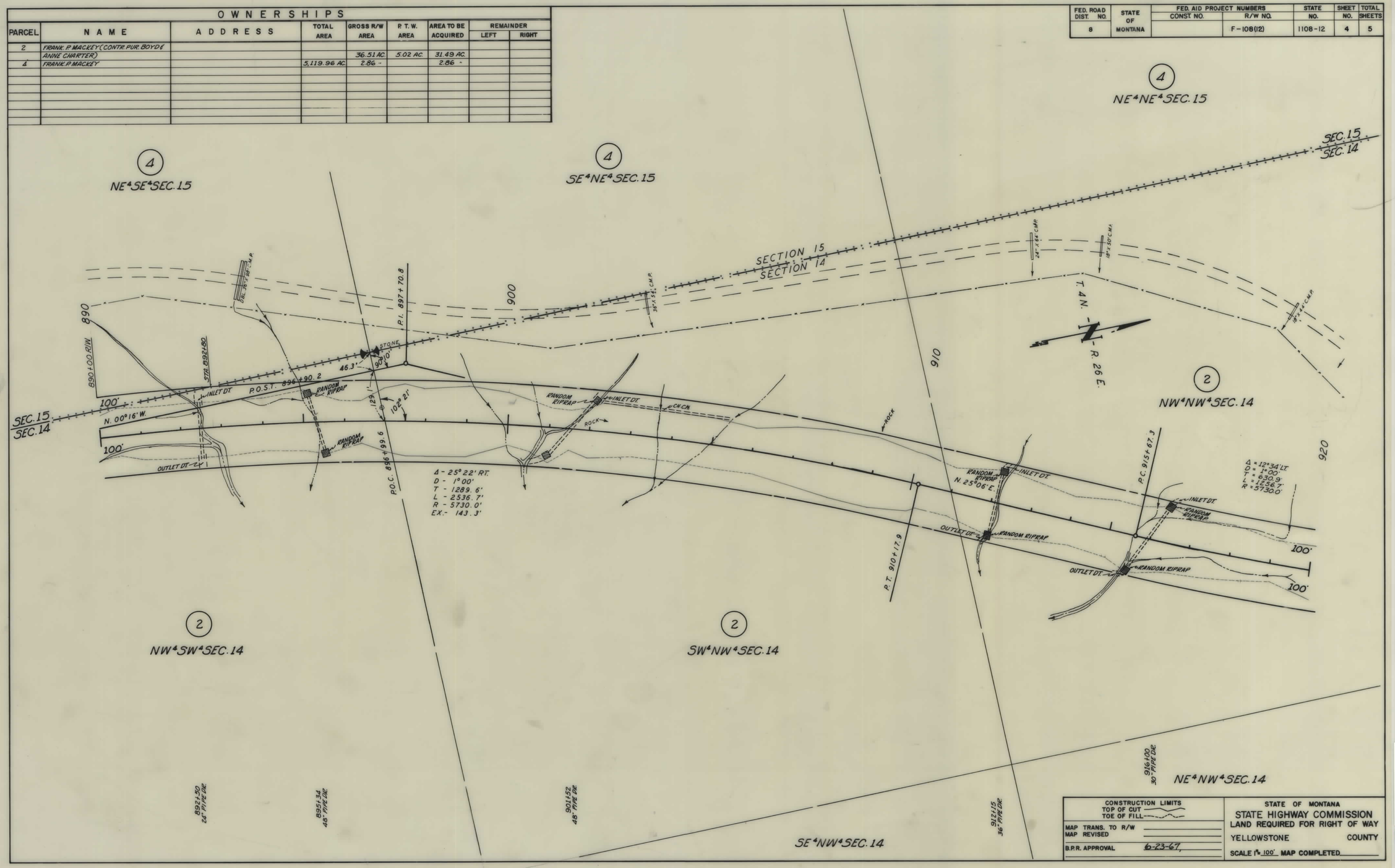

CONSTRUCTION LIMITS	STATE OF MONTANA
TOP OF CUT ———	STATE HIGHWAY COMMISSION
TOE OF FILL ———	LAND REQUIRED FOR RIGHT OF WAY
MAP TRANS. TO R/W	YELLOWSTONE COUNTY
MAP REVISED	
B.P.R. APPROVAL 6-23-67	SCALE 1" = 100' MAP COMPLETED

F 108(12) SHT 4 OF 5

FED. ROAD DIST. NO.	STATE OF MONTANA	FED. AID PROJECT NUMBERS		STATE NO.	SHEET NO.	TOTAL SHEETS
		CONST. NO.	R/W NO.			
8			F-108(12)	1108-12	5	5

OWNERSHIPS

PARCEL	NAME	ADDRESS	TOTAL AREA	GROSS R/W AREA	P. T. W. AREA	AREA TO BE ACQUIRED	REMAINDER LEFT	REMAINDER RIGHT
2	FRANK. P. MACKEY (CONTR. PUR. BOYD & ANNE CHARTER)			36.51 AC.	5.02 AC.	31.49 AC.		

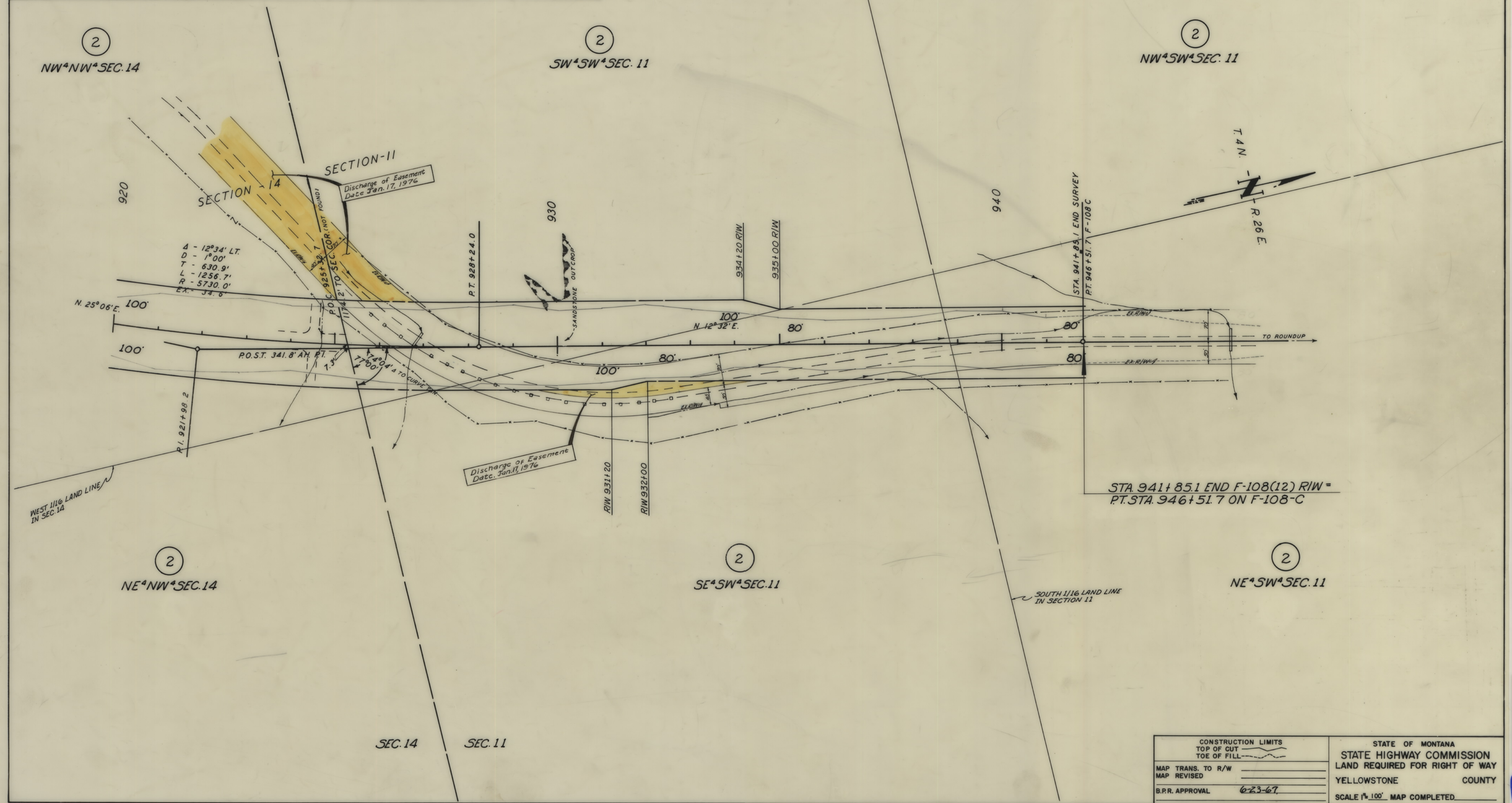

CONSTRUCTION LIMITS TOP OF CUT TOE OF FILL	STATE OF MONTANA STATE HIGHWAY COMMISSION LAND REQUIRED FOR RIGHT OF WAY
MAP TRANS. TO R/W MAP REVISED	YELLOWSTONE COUNTY
B.P.R. APPROVAL 6-23-69	SCALE 1" = 100' MAP COMPLETED

F 108(12) SHT 5 OF 5