PLANS
NOT
TO
SCALE

FED. ROAD DIST. NO.	STATE	FED. AID PROJECT NUMBERS CONST. NO.	R/W NO.	STATE NO.	SHEET NO.	TOTAL SHEETS
8	MONT.		F 118 (9)	118-09	1	10

LIBBY-REXFORD
FHP 57-1 (1) const.

STATE OF MONTANA
STATE HIGHWAY COMMISSION

RIGHT OF WAY PLAN OF

FEDERAL AID PROJECT NO. F-118 (9) R/W F-118 ( ) CONST.

LIBBY-REXFORD

4.459 MILES

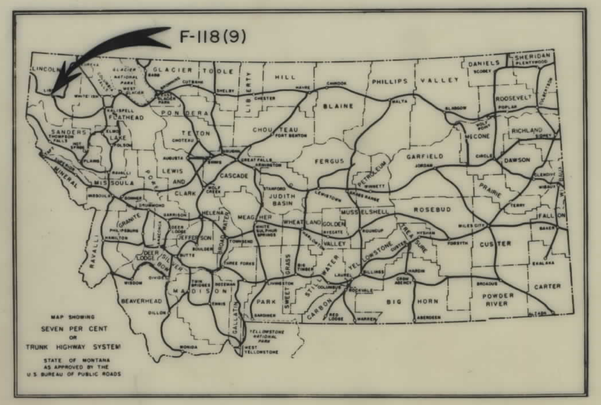

INDEX		
PARCEL NO.	OWNERSHIPS	SHEET NO.
1	BERNICE REEDY (DELETED)	2
2	H.P. REINSHAGEN, JR. & V.Y. GILCREASE	2,3 & 4
3	H.P. REINSHAGEN, JR	4,5 & 6
4	ST. REGIS PAPER CO.	6,7 & 8
5	PATRICIA SLAWSON	8 & 9
6	F. MILTON SLAWSON	9
7	STATE OF MONTANA	9

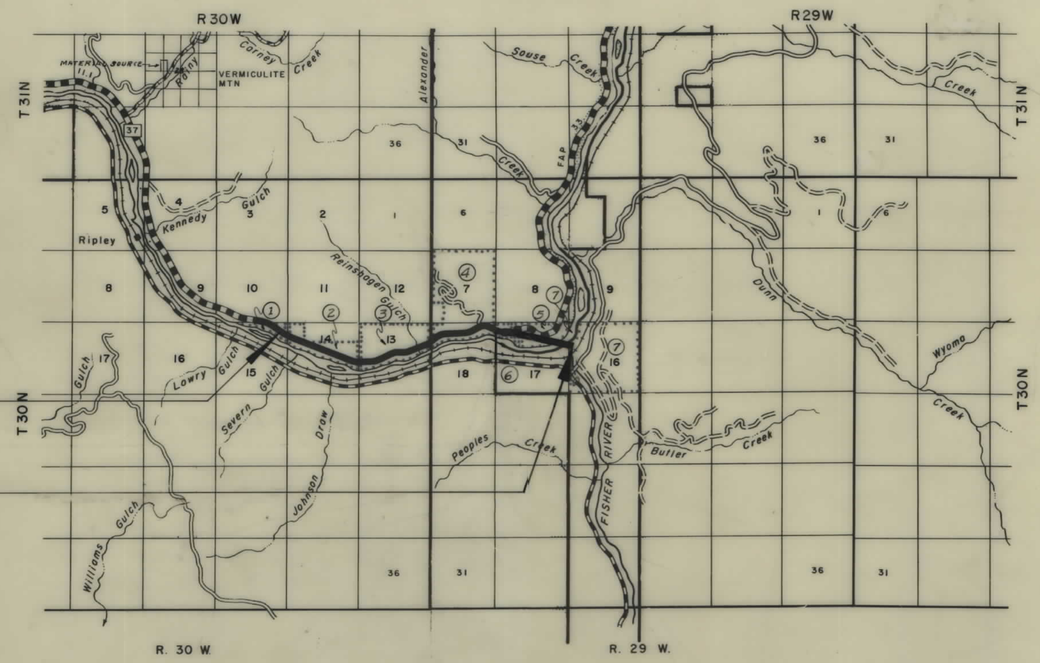

STA 505+93.0 BEG. F-118(9) R W
FHP 57-1(1) constr.

STA 741+00 END F-118(9) R/W
FHP 57-1(1) constr.

CONVENTIONAL SIGNS

STATE AND NATIONAL LINE
COUNTY LINE
CITY, VILLAGE OR BOROUGH LINE
TOWNSHIP LINE
SECTION LINE
RESERVATION LINE
FENCE LINE
GUARD RAIL
OWNERSHIP BOUNDARY
RIGHT OF WAY LINE
RIGHT OF WAY LINE FENCED
TRAVELED WAY
RAILROADS
RETAINING WALLS
BASE OR SURVEY LINE
LEVEE
CULVERTS IN PLACE (PLAN)
NEW CULVERTS (PLAN)
NEW CULVERTS (PROFILE)
TROLLEY POLE
POWER POLE
TELEPHONE OR TELEGRAPH POLE
MARSH
DITCH
RIPRAP
BRIDGE
SECTION CORNER FOUND UNFOUND
1/4 SECTION CORNER FOUND UNFOUND
1/16 CORNER FOUND UNFOUND
CENTER OF SECTION
CONTROL OF ACCESS WITH FENCE
CONTROL OF ACCESS WITHOUT FENCE
PARCEL NUMBER
CATTLE GUARD
GATE IN FENCE
CONSTRUCTION LIMITS CUT FILL

3/18/66 - 10/15/65 - 2-2-66

F 118(9) SHT 1 OF 10

FED. ROAD DIST. NO.	STATE	FED. AID PROJECT NUMBERS CONST. NO.	R/W NO.	STATE NO.	SHEET NO.	TOTAL SHEETS
8	MONT.		F-118 (9)	1118-09	2	10

OWNERSHIPS

PARCEL	NAME	ADDRESS	TOTAL AREA	GROSS R/W AREA	P.T.W. AREA	AREA TO BE ACQUIRED	REMAINDER LEFT	REMAINDER RIGHT
1	BERNICE REEDY	LIBBY, MONT.	DELETED					
2	H.P. REINSHAGEN & V.V. GILCREASE	" , " .	158.64 AC.	21.55 AC.	19.75 AC.	1.80 AC.	129.99 AC	7.10 AC.

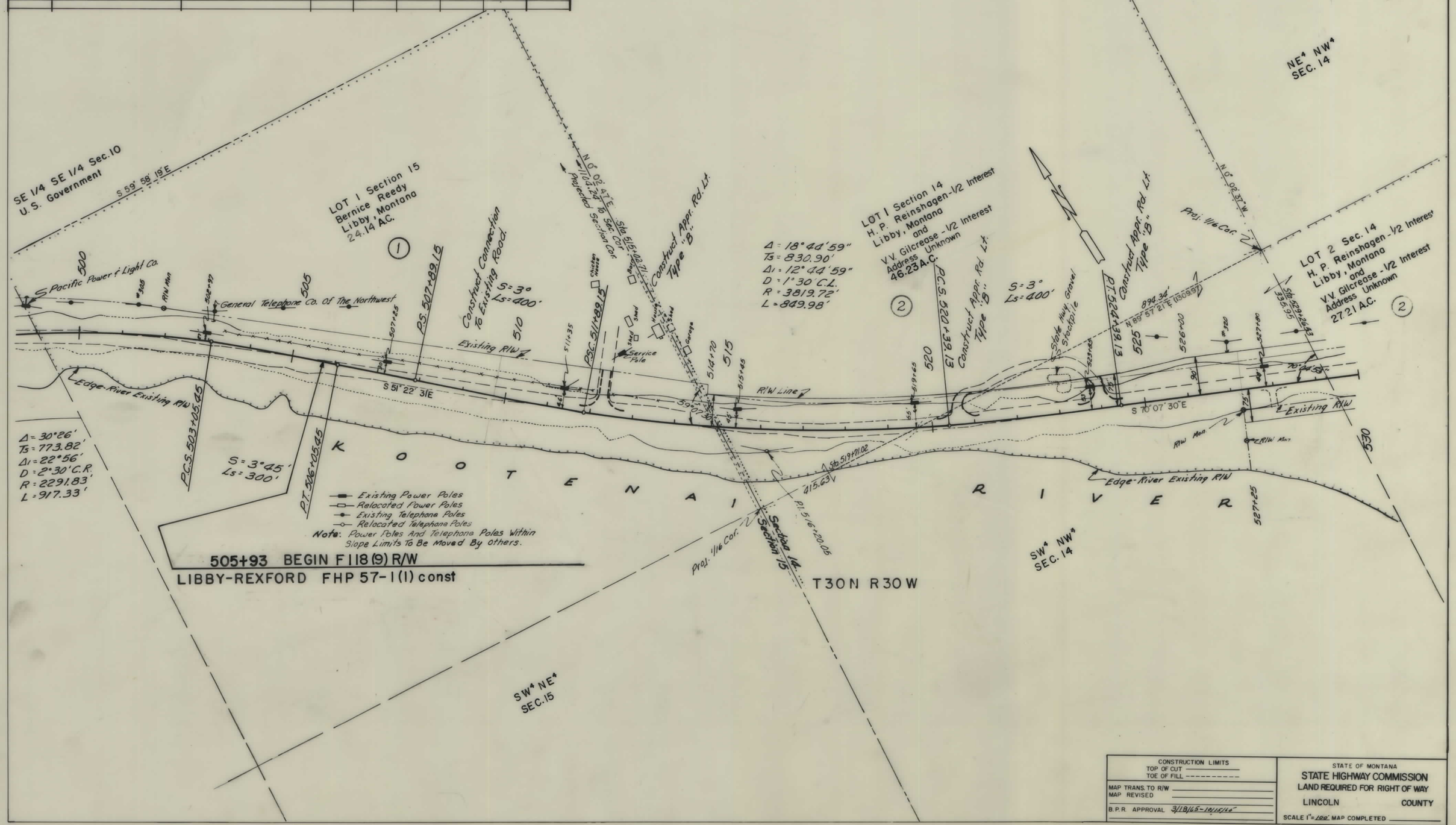

F 118(9) SHT 2 OF 10

FED. ROAD DIST. NO.	STATE	FED. AID PROJECT NUMBERS CONST. NO.	R/W NO.	STATE NO.	SHEET NO.	TOTAL SHEETS
8	MONT.		F-118 (9)	1118-09	3	10

OWNERSHIPS

PARCEL	NAME	ADDRESS	TOTAL AREA	GROSS R/W AREA	P.T.W. AREA	AREA TO BE ACQUIRED	REMAINDER LEFT	REMAINDER RIGHT
2	H.P. REINSHAGEN & V.V. GILCREASE	LIBBY, MONT.	158.64 AC.	21.55 AC.	19.75 AC.	1.80 AC.	129.99 AC.	7.10 AC.

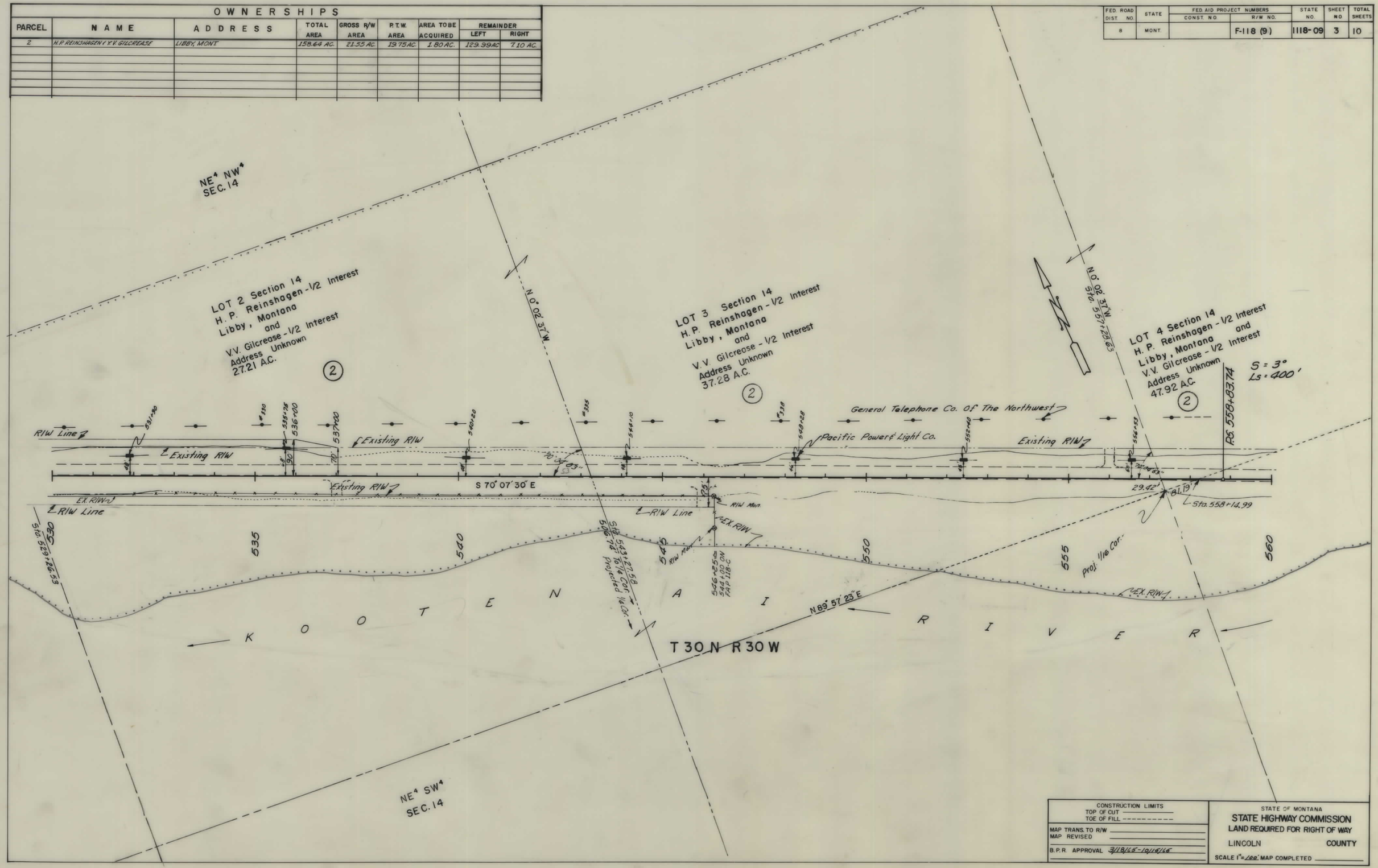

CONSTRUCTION LIMITS
TOP OF CUT _____
TOE OF FILL - - - - - - - - - -

MAP TRANS. TO R/W _____
MAP REVISED _____

B.P.R. APPROVAL 3/18/65-10/18/65

STATE OF MONTANA
STATE HIGHWAY COMMISSION
LAND REQUIRED FOR RIGHT OF WAY
LINCOLN COUNTY
SCALE 1" = 100' MAP COMPLETED _____

F 118(9) SHT 3 OF 10

FED ROAD DIST NO.	STATE	FED AID PROJECT NUMBERS CONST NO	FED AID PROJECT NUMBERS R/W NO.	STATE NO.	SHEET NO	TOTAL SHEETS
8	MONT		F-118 (9)	1118-09	4	10

OWNERSHIPS

PARCEL	NAME	ADDRESS	TOTAL AREA	GROSS R/W AREA	P.T.W. AREA	AREA TO BE ACQUIRED	REMAINDER LEFT	REMAINDER RIGHT
2	H.P. REINSHAGEN, JR. & V.V. GILCREASE	LIBBY, MONT.	159.64 AC.	21.55 AC.	19.75 AC.	1.80 AC.	129.99 AC	7.10 AC.
3	H.P. REINSHAGEN, JR.	" " "	288.07 "	16.66 "	12.96 "	3.70 "	271.41 "	

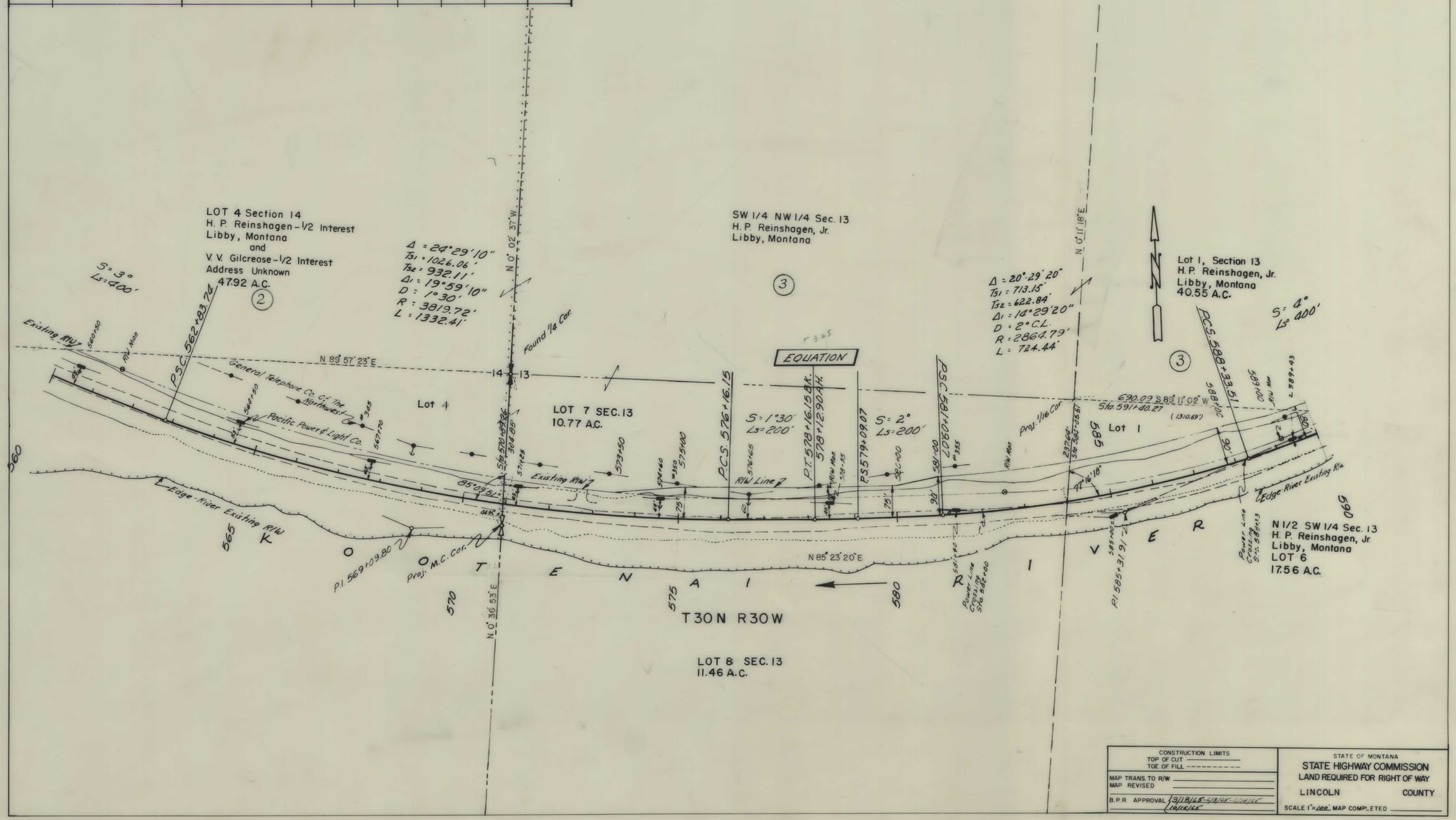

CONSTRUCTION LIMITS
TOP OF CUT
TOE OF FILL

MAP TRANS. TO R/W
MAP REVISED

B.P.R. APPROVAL 3/18/65 4/13/65 6/14/65 10/18/65

STATE OF MONTANA
STATE HIGHWAY COMMISSION
LAND REQUIRED FOR RIGHT OF WAY
LINCOLN COUNTY
SCALE 1" = 100' MAP COMPLETED

F 118(9) SHT 4 OF 10

FED. ROAD DIST. NO.	STATE	FED. AID PROJECT NUMBERS CONST. NO.	R/W NO.	STATE NO.	SHEET NO.	TOTAL SHEETS
8	MONT.		F118 (9)	1118-09	5	10

OWNERSHIPS

PARCEL	NAME	ADDRESS	TOTAL AREA	GROSS R/W AREA	P.T.W. AREA	AREA TO BE ACQUIRED	REMAINDER LEFT	REMAINDER RIGHT
3	H. P. REINSHAGEN, JR.	LIBBY, MONT.	288.07 AC.	16.66 AC.	12.96 AC.	3.70 AC.	271.41 AC.	

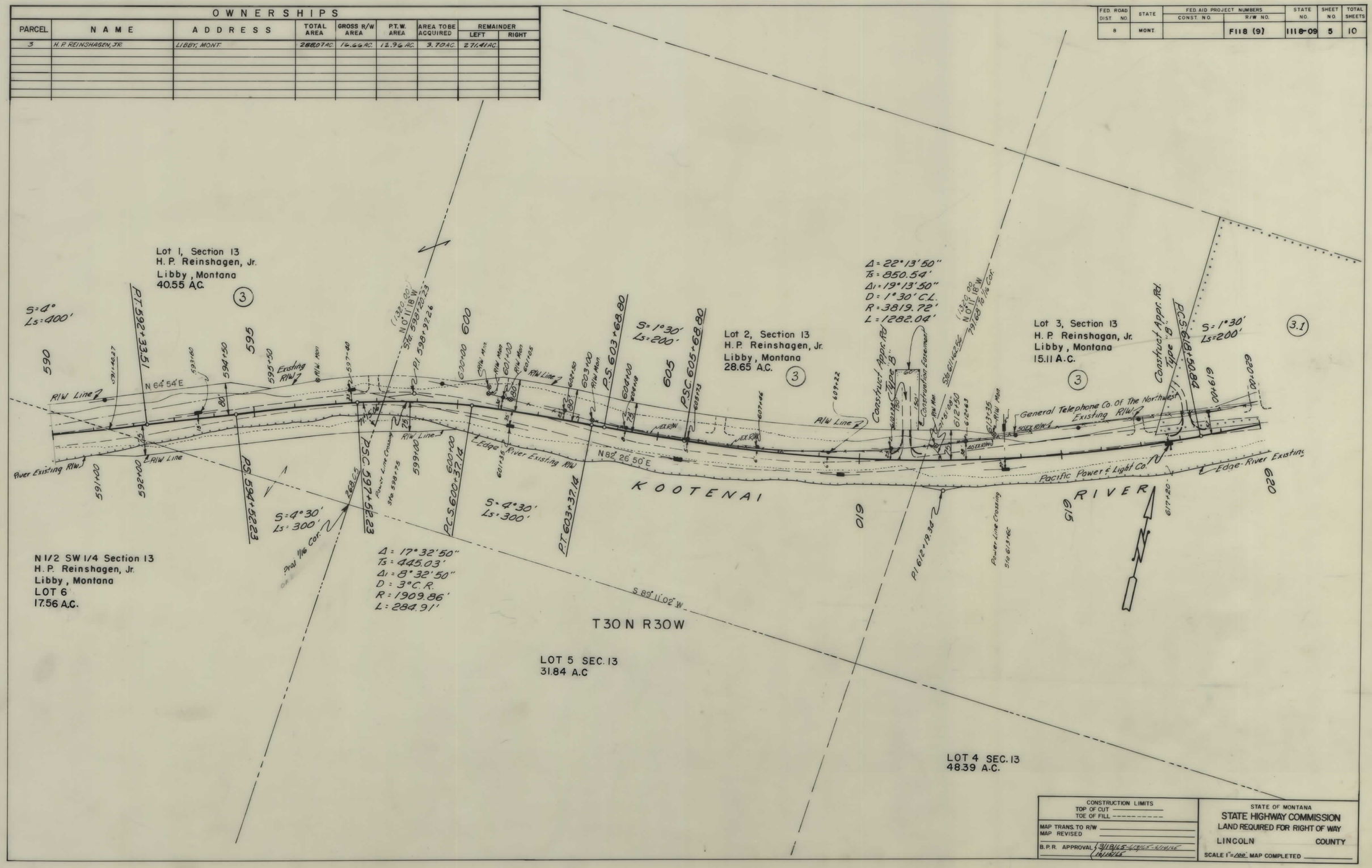

CONSTRUCTION LIMITS	STATE OF MONTANA
TOP OF CUT _____	STATE HIGHWAY COMMISSION
TOE OF FILL - - - - - - - - -	LAND REQUIRED FOR RIGHT OF WAY
MAP TRANS. TO R/W _____	LINCOLN COUNTY
MAP REVISED _____	
B.P.R. APPROVAL 3/18/65-6/29/65-6/14/66 10/18/68	SCALE 1"=100' MAP COMPLETED _____

F 118(9) SHT 5 OF 10

FED. ROAD DIST. NO.	STATE	FED. AID PROJECT NUMBERS CONST. NO.	R/W NO.	STATE NO.	SHEET NO.	TOTAL SHEETS
8	MONT.		F118 (9)	1118-09	6	10

OWNERSHIPS

PARCEL	NAME	ADDRESS	TOTAL AREA	GROSS R/W AREA	P.T.W. AREA	AREA TO BE ACQUIRED	REMAINDER LEFT	REMAINDER RIGHT
3	H.P. REINSHAGEN, JR.	LIBBY, MONT.	288.0 AC.	16.66 AC.	12.96 AC.	3.70 AC.	271.41 AC.	
4	ST. REGIS PAPER CO.	" " "	674.55 "	31.56 "	29.59 "	1.97 "	642.99 "	
3.1	ROBERT BEASLEY	" "	7.01	1.94	1.10	0.84	5.07	

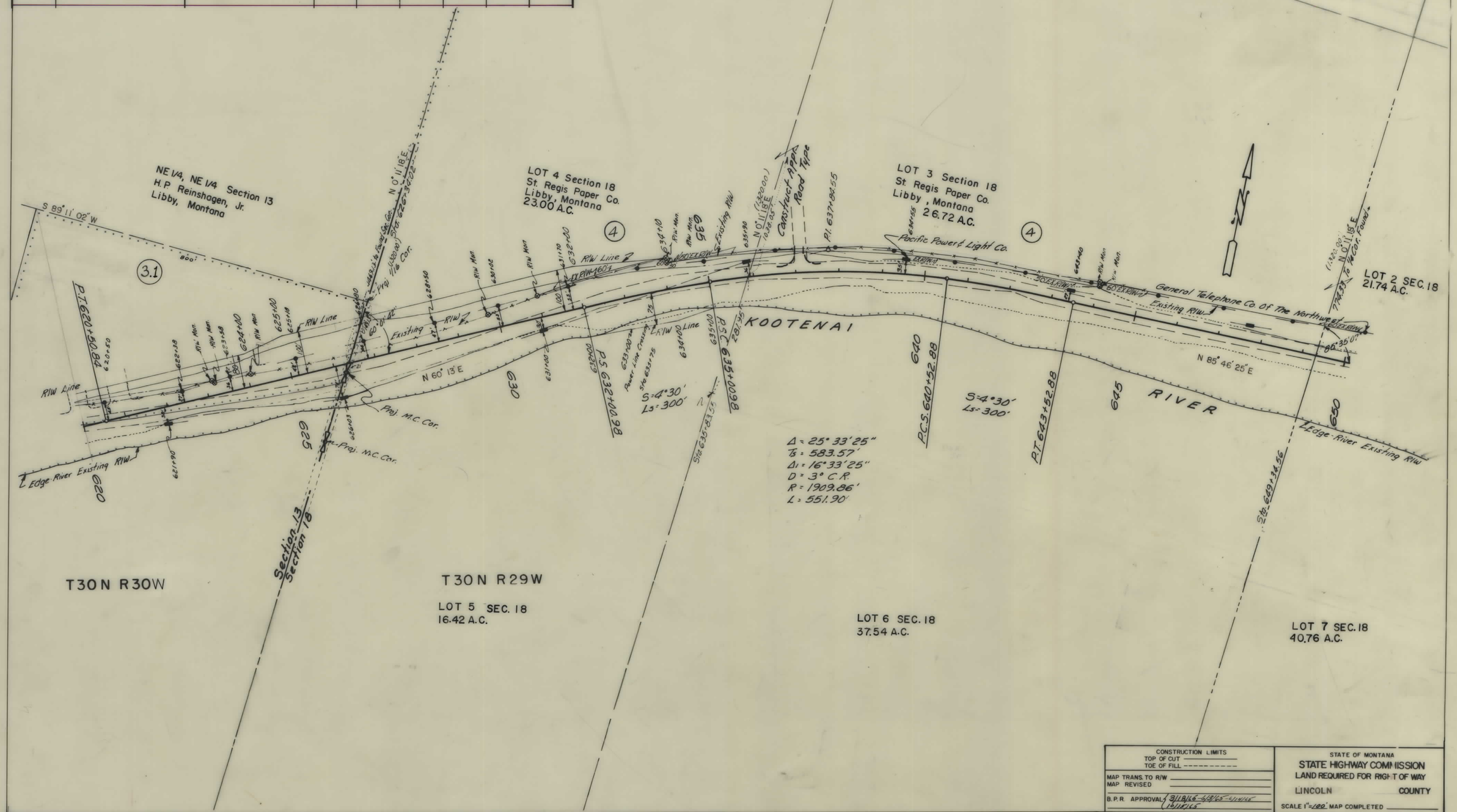

F 118(9) SHT 6 OF 10

FED. ROAD DIST. NO.	STATE	FED. AID PROJECT NUMBERS CONST. NO.	R/W. NO.	STATE NO.	SHEET NO.	TOTAL SHEETS
8	MONT.		F-118 (9)	1118-09	7	10

OWNERSHIPS

PARCEL	NAME	ADDRESS	TOTAL AREA	GROSS R/W AREA	P.T.W. AREA	AREA TO BE ACQUIRED	REMAINDER LEFT	REMAINDER RIGHT
4	ST. REGIS PAPER CO.	LIBBY, MONT.	674.55 AC.	31.56 AC.	29.59 AC.	1.97 AC.	642.99 AC.	

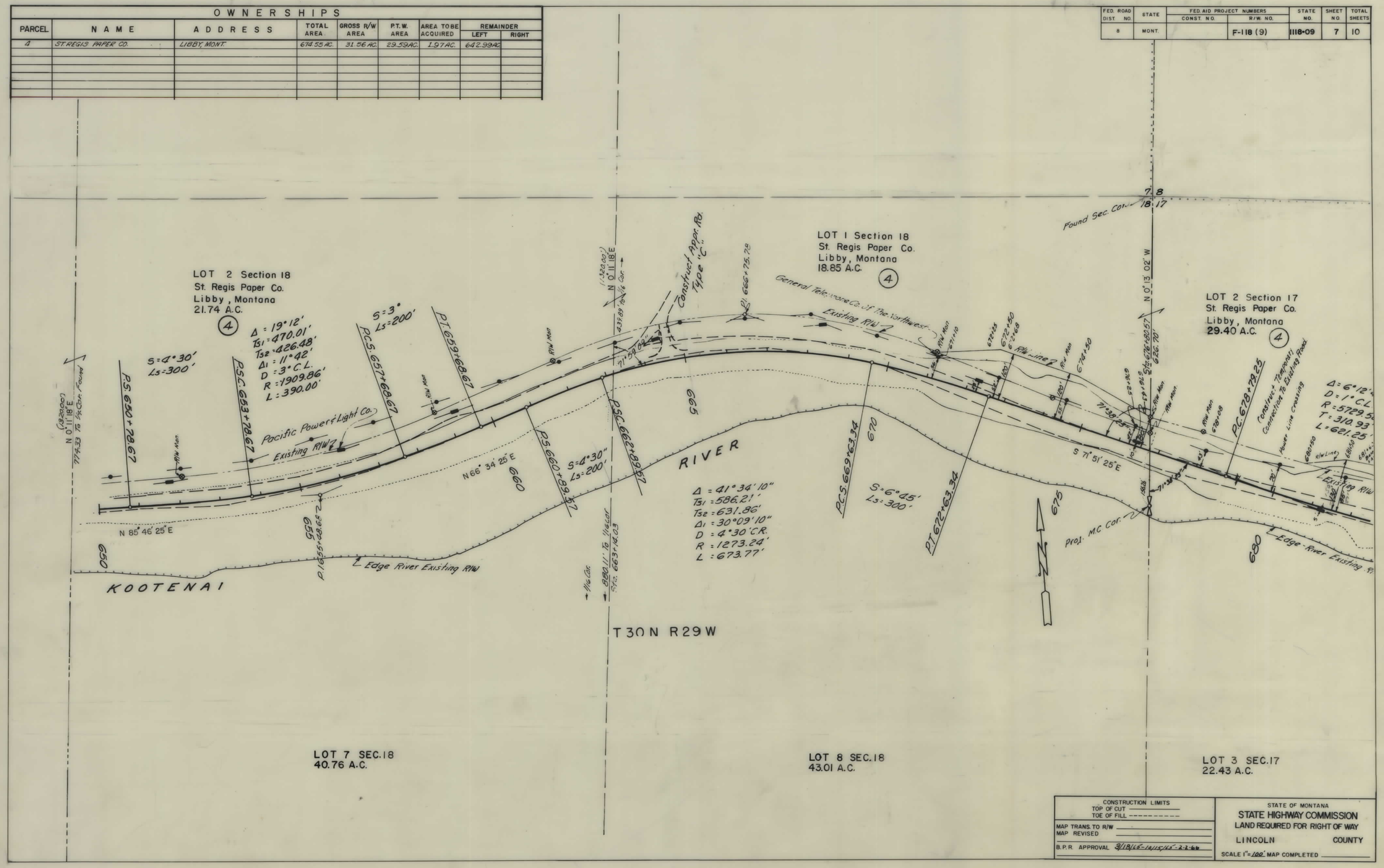

CONSTRUCTION LIMITS
TOP OF CUT
TOE OF FILL

MAP TRANS. TO R/W
MAP REVISED

B.P.R. APPROVAL 3/18/65-10/15/65-2-2-66

STATE OF MONTANA
STATE HIGHWAY COMMISSION
LAND REQUIRED FOR RIGHT OF WAY
LINCOLN COUNTY
SCALE 1" = 100' MAP COMPLETED

F 118(9) SHT 7 OF 10

FED. ROAD DIST. NO.	STATE	FED. AID PROJECT NUMBERS CONST. NO.	R/W NO.	STATE NO.	SHEET NO.	TOTAL SHEETS
8	MONT.		F-118 (9)	1118-09	8	10

OWNERSHIPS

PARCEL	NAME	ADDRESS	TOTAL AREA	GROSS R/W AREA	P.T.W. AREA	AREA TO BE ACQUIRED	REMAINDER LEFT	REMAINDER RIGHT
4	ST. REGIS PAPER CO.	LIBBY, MONT.	674.55 AC.	31.56 AC.	29.59 AC.	1.97 AC.	642.99 AC.	
5	PATRICIA SLAWSON	" , " .	155.81 "	13.16 "		13.16 "	111.88 "	31.47 AC.
6	F. MILTON SLAWSON	" , " .	6.00 "	1.06 "		1.06 "	1.14 "	3.80 "

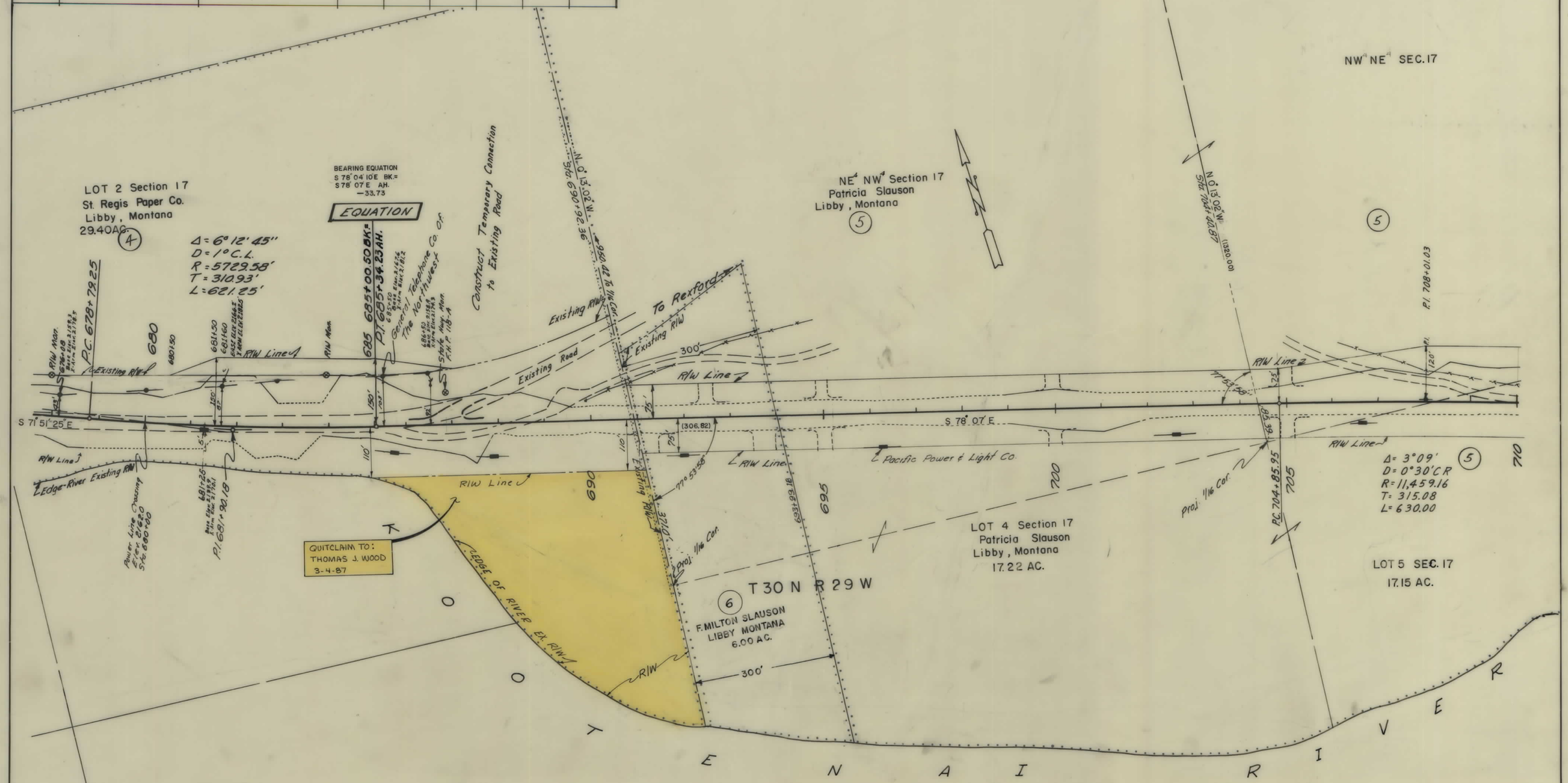

CONSTRUCTION LIMITS
TOP OF CUT
TOE OF FILL

MAP TRANS. TO R/W
MAP REVISED

B.P.R. APPROVAL 3/18/65-10/18/65, 2-11-66

STATE OF MONTANA
STATE HIGHWAY COMMISSION
LAND REQUIRED FOR RIGHT OF WAY
LINCOLN COUNTY
SCALE 1" = 100' MAP COMPLETED

F 118(9) SHT 8 OF 10

FED ROAD DIST NO.	STATE	FED AID PROJECT NUMBERS CONST NO.	R/W NO.	STATE NO.	SHEET NO	TOTAL SHEETS
8	MONT		F 118-(9)	1118-09	9	10

OWNERSHIPS

PARCEL	NAME	ADDRESS	TOTAL AREA	GROSS R/W AREA	P.T.W. AREA	AREA TO BE ACQUIRED	REMAINDER LEFT	REMAINDER RIGHT
5	PATRICIA SLAWSON	LIBBY, MONT.	155.81 AC.	13.16 AC.		13.16 AC.	111.88 AC.	31.47 AC.
7	STATE OF MONTANA	HELENA, " .	609.46 "	2.89 "		2.89 "		
5A	PATRICIA SLAWSON	LIBBY, " .	111.88 "	2.11 "		2.11 "	109.77 "	

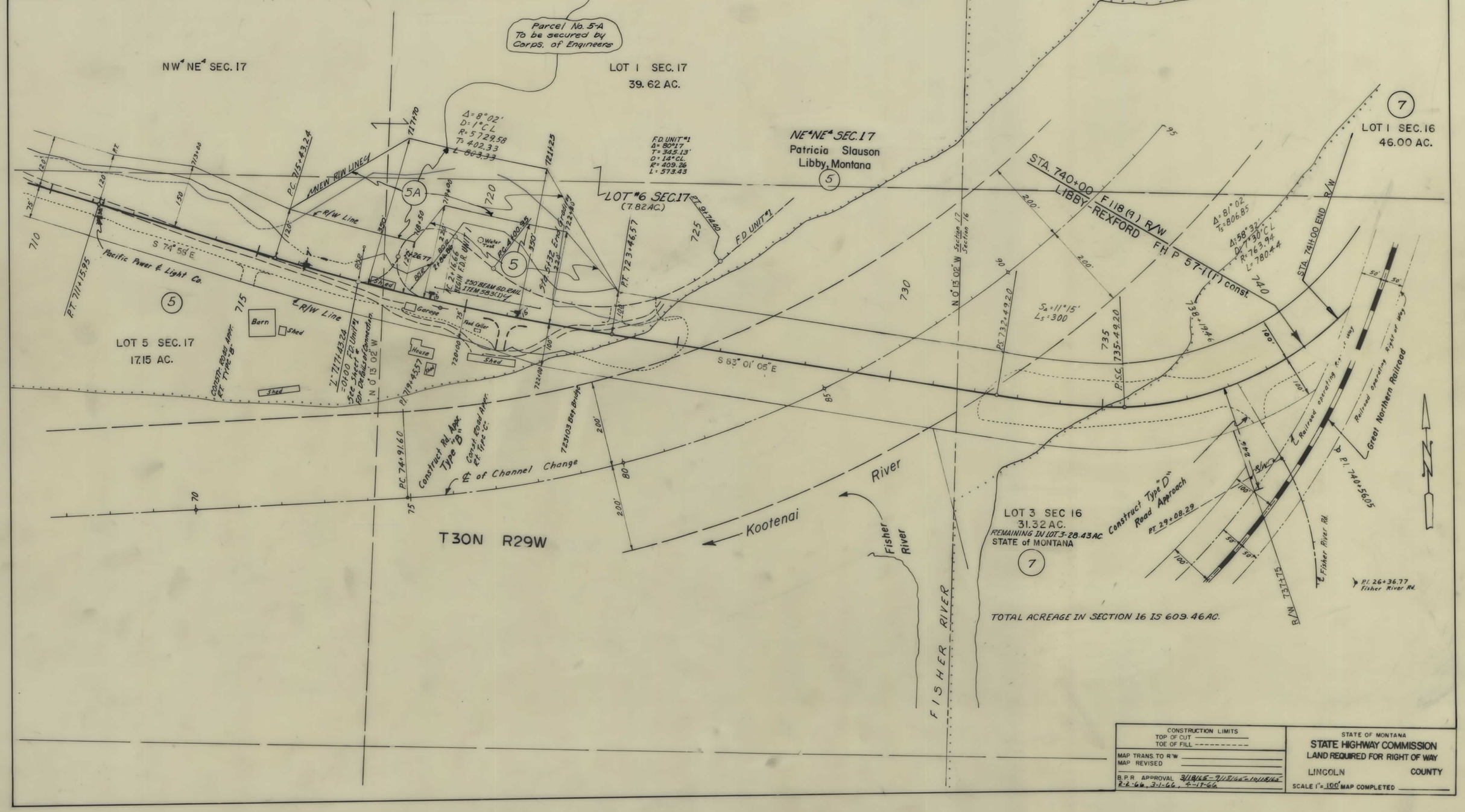

F 118(9) SHT 9 OF 10

OWNERSHIPS								
PARCEL	NAME	ADDRESS	TOTAL AREA	GROSS R/W AREA	P.T.W. AREA	AREA TO BE ACQUIRED	REMAINDER LEFT	REMAINDER RIGHT

FED. ROAD DIST. NO.	STATE	FED. AID PROJECT NUMBERS CONST. NO.	FED. AID PROJECT NUMBERS R/W NO.	STATE NO.	SHEET NO.	TOTAL SHEETS
8	MONT.		F-118 (9)	1118-09	10	10

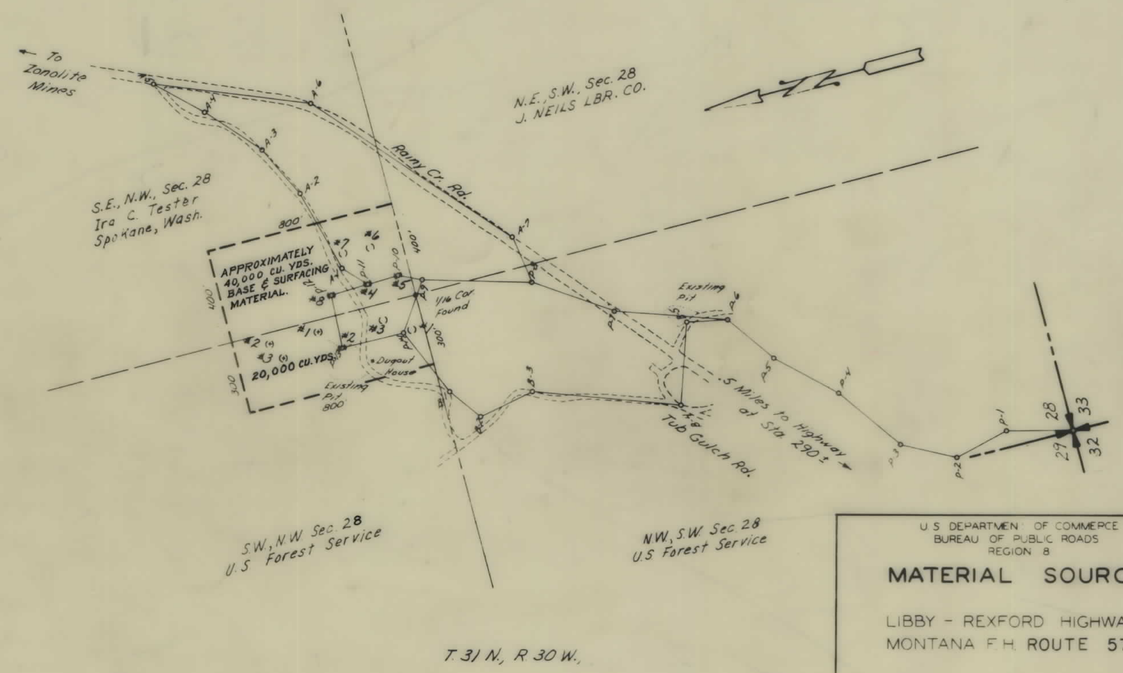

U.S. DEPARTMENT OF COMMERCE
BUREAU OF PUBLIC ROADS
REGION 8

MATERIAL SOURCE

LIBBY - REXFORD HIGHWAY
MONTANA F.H. ROUTE 57-1

Scale: 1" = 300' Date: Dec. 1962

CONSTRUCTION LIMITS
TOP OF CUT
TOE OF FILL

MAP TRANS. TO R/W
MAP REVISED

B.P.R. APPROVAL 3/18/66-3/15/66-10/18/66

STATE OF MONTANA
STATE HIGHWAY COMMISSION
LAND REQUIRED FOR RIGHT OF WAY
LINCOLN COUNTY
SCALE 1" = 100' MAP COMPLETED

F 118(9) SHT 10 OF 10